


# MARYLAND


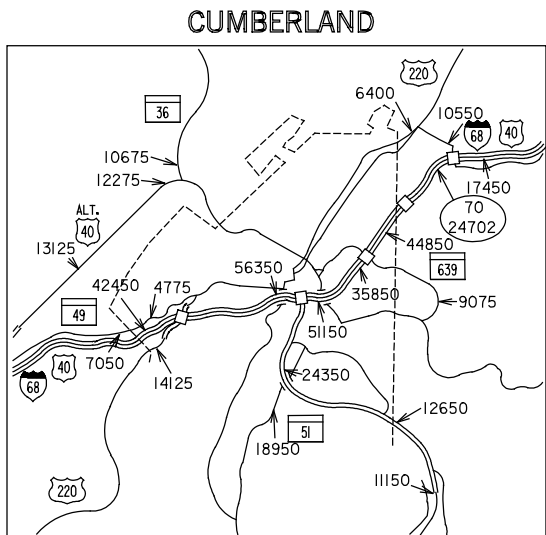
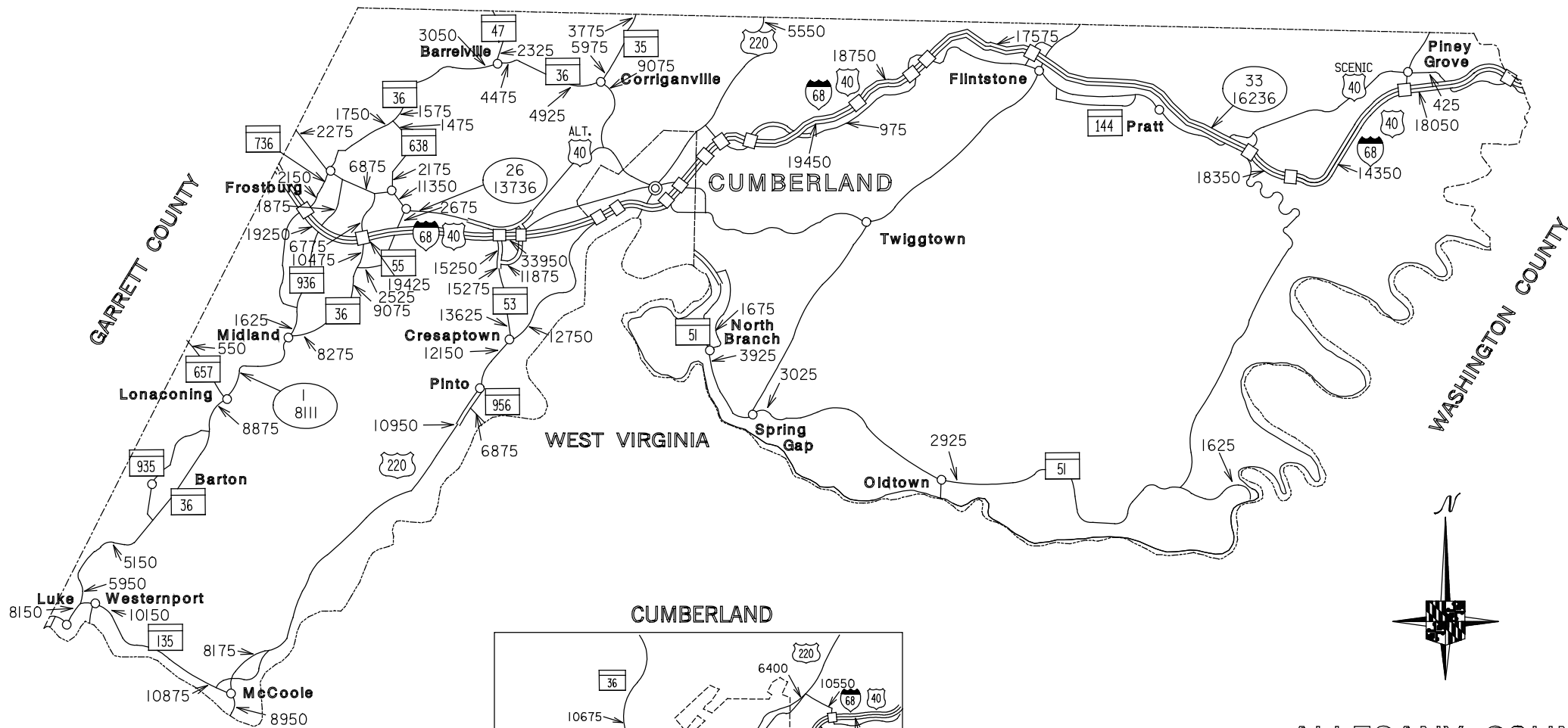
## 1999 TRAFFIC VOLUME MAPS BY COUNTY

### MARYLAND'S COUNTIES

- 01 ALLEGANY
- 02 ANNE ARUNDEL
- 03 BALTIMORE
- 04 CALVERT
- 05 CAROLINE
- 06 CARROLL
- 07 CECIL
- 08 CHARLES
- 09 DORCHESTER
- 10 FREDERICK
- 11 GARRETT
- 12 HARFORD
- 13 HOWARD
- 14 KENT
- 15 MONTGOMERY
- 16 PRINCES GEORGE'S
- 17 QUEEN ANNE'S
- 18 ST. MARY'S
- 19 SOMERSET
- 20 TALBOT
- 21 WASHINGTON
- 22 WICOMICO
- 23 WORCESTER



MARYLAND DEPARTMENT OF TRANSPORTATION  
STATE HIGHWAY ADMINISTRATION  
OFFICE OF PLANNING AND PRELIMINARY ENGINEERING  
HIGHWAY INFORMATION SERVICES DIVISION




# ALLEGANY COUNTY TRAFFIC VOLUME MAP 1999

ANNUAL AVERAGE DAILY TRAFFIC

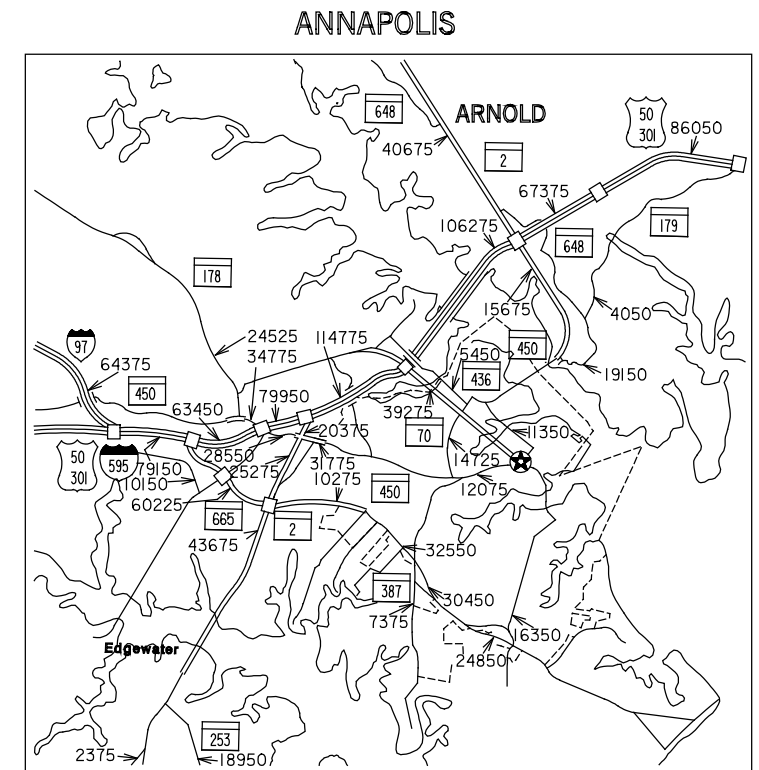
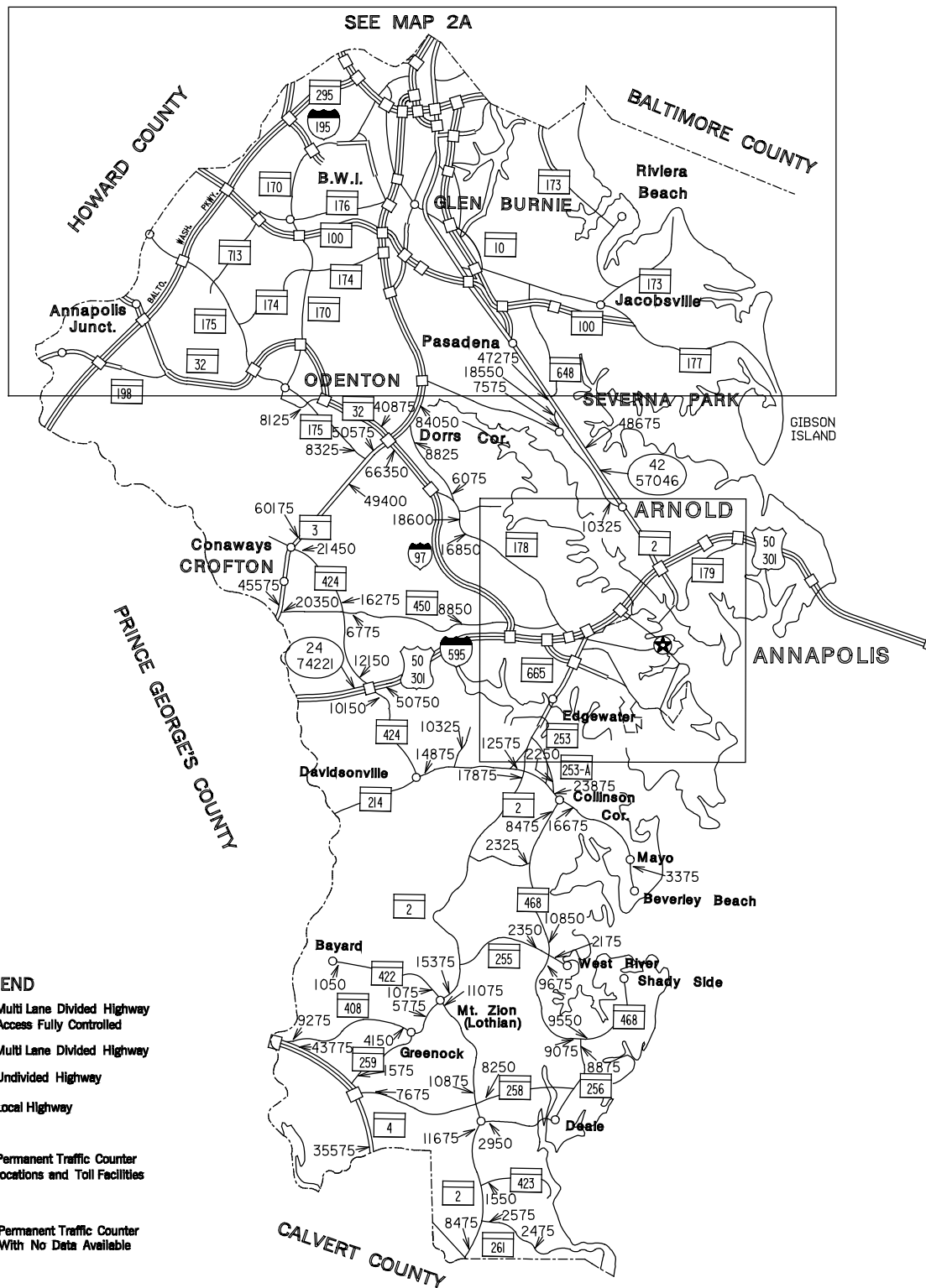
PREPARED BY THE

*Maryland Department of Transportation*  
STATE HIGHWAY ADMINISTRATION



**LEGEND**

- Multi Lane Divided Highway  
Access Fully Controlled
- Multi Lane Divided Highway
- Undivided Highway
- Local Highway
- Counter Stations**
- Permanent Traffic Counter  
Locations and Toll Facilities
- Traffic Count**
- Permanent Traffic Counter  
With No Data Available



# ANNE ARUNDEL COUNTY TRAFFIC VOLUME MAP 1999

ANNUAL AVERAGE DAILY TRAFFIC  
PREPARED BY THE  
*Maryland Department of Transportation*  
STATE HIGHWAY ADMINISTRATION

0 4 MILES

**LEGEND**

- ==== Multi Lane Divided Highway  
Access Fully Controlled
- ==== Multi Lane Divided Highway
- Undivided Highway
- Local Highway

**Counter Stations**

42  
56329

Permanent Traffic Counter  
Locations and Toll Facilities

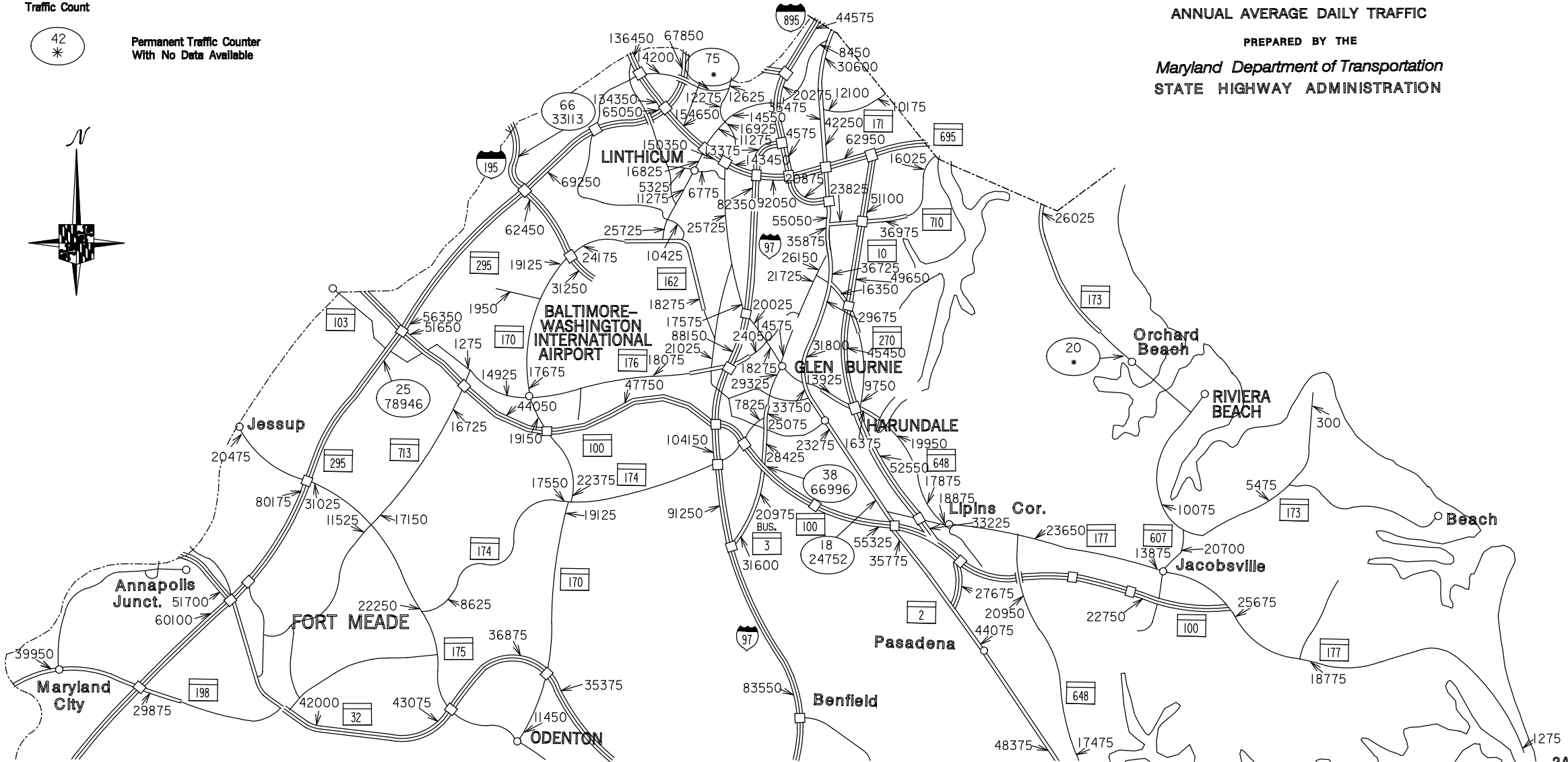
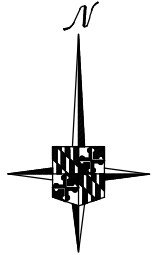
**Traffic Count**

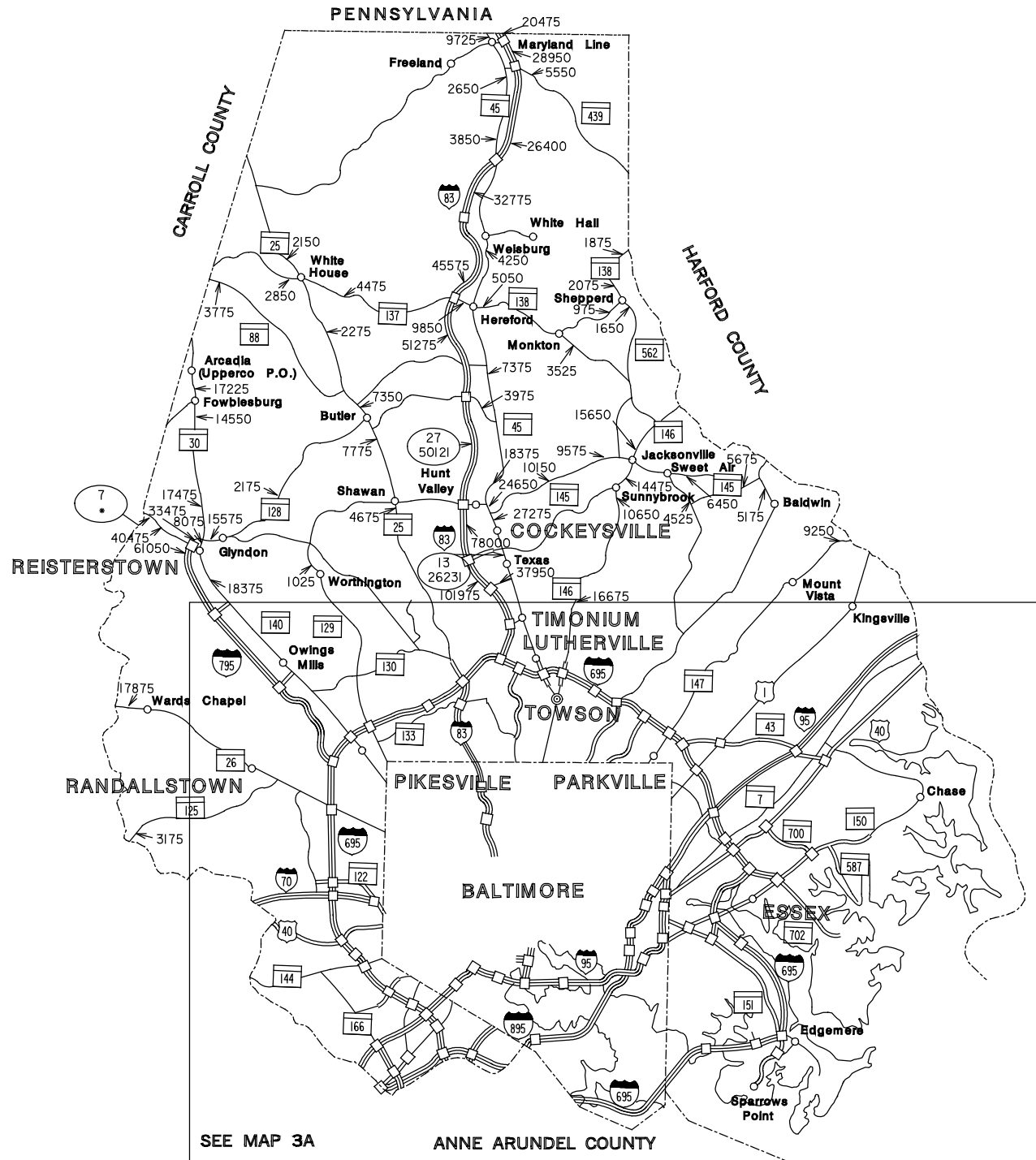
42  
\*

Permanent Traffic Counter  
With No Data Available







# ANNE ARUNDEL COUNTY ENLARGEMENT TRAFFIC VOLUME MAP 1999


ANNUAL AVERAGE DAILY TRAFFIC  
PREPARED BY THE  
*Maryland Department of Transportation*  
STATE HIGHWAY ADMINISTRATION





**LEGEND**

-  Multi Lane Divided Highway  
Access Fully Controlled
-  Multi Lane Divided Highway
-  Undivided Highway
-  Local Highway
- Counter Stations**
-  42  
Permanent Traffic Counter  
Locations and Toll Facilities
- Traffic Count**
-  42 \*  
Permanent Traffic Counter  
With No Data Available



**BALTIMORE COUNTY  
TRAFFIC VOLUME MAP  
1999**









**ANNUAL AVERAGE DAILY TRAFFIC**  
PREPARED BY THE  
*Maryland Department of Transportation*  
**STATE HIGHWAY ADMINISTRATION**

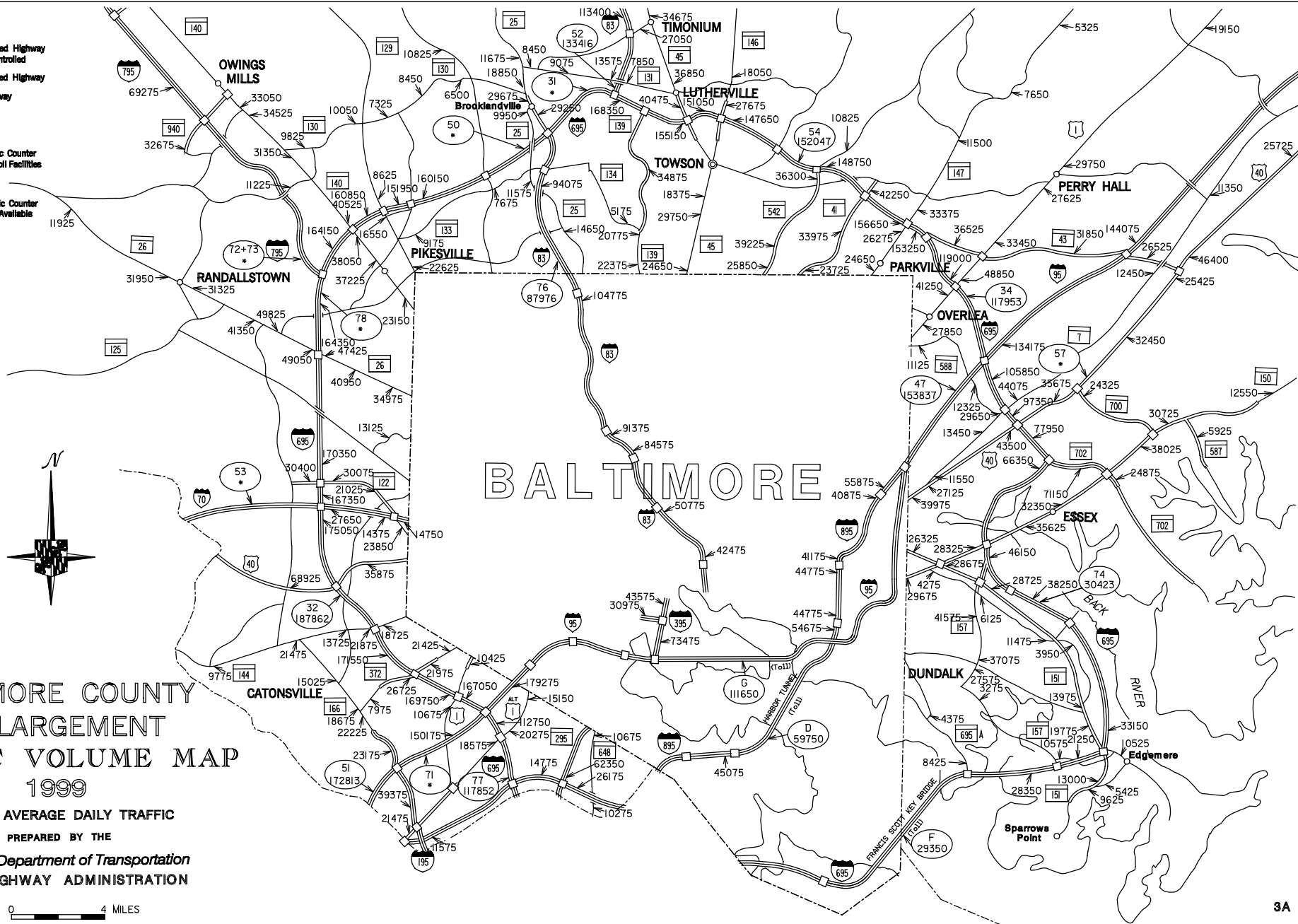


SEE MAP 3A

ANNE ARUNDEL COUNTY

**LEGEND**

-  Multi Lane Divided Highway  
Access Fully Controlled
-  Multi Lane Divided Highway  
Access Not Fully Controlled
-  Undivided Highway
-  Local Highway
- Counter Stations**
-  42  
56329
- Traffic Count**
-  42  
\*
- Permanent Traffic Counter  
Locations and Toll Facilities**
-  42  
\*
- Permanent Traffic Counter  
With No Data Available**
-  42  
\*

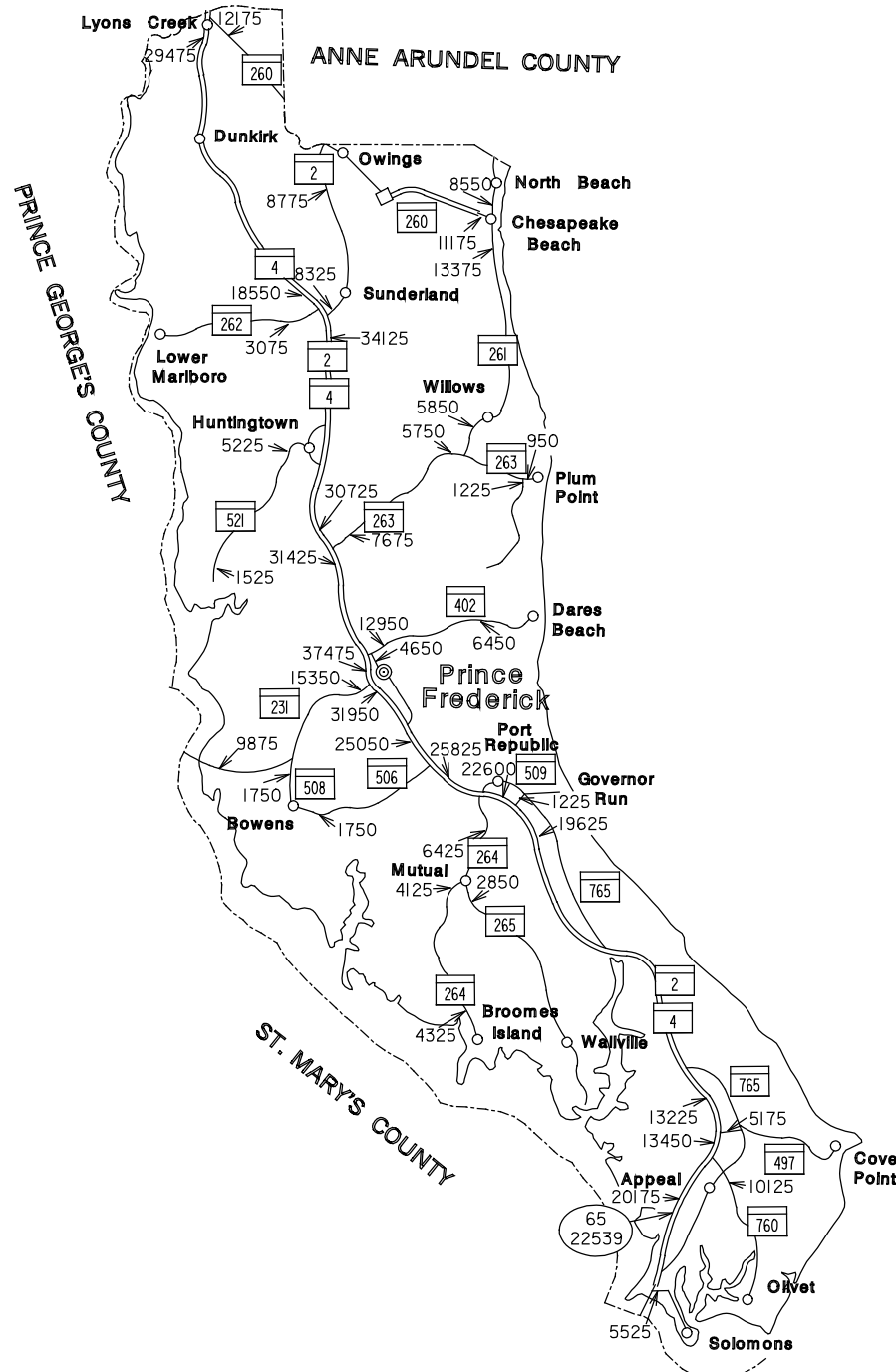


# BALTIMORE

## BALTIMORE COUNTY ENLARGEMENT TRAFFIC VOLUME MAP 1999


ANNUAL AVERAGE DAILY TRAFFIC  
PREPARED BY THE  
*Maryland Department of Transportation*  
STATE HIGHWAY ADMINISTRATION

0 4 MILES



**LEGEND**

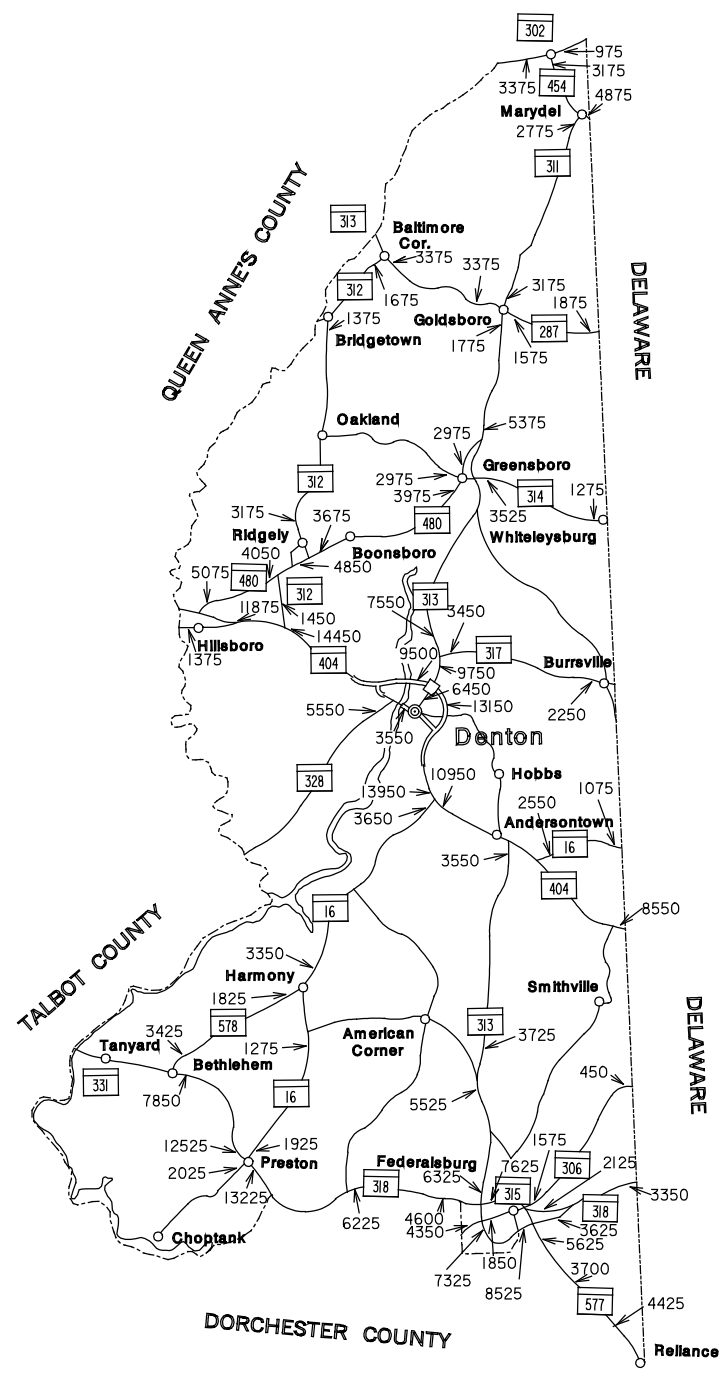
- Multi Lane Divided Highway  
Access Fully Controlled
- Multi Lane Divided Highway
- Undivided Highway
- Local Highway
- Counter Stations**
- Permanent Traffic Counter  
Locations and Toll Facilities
- Traffic Count**
- Permanent Traffic Counter  
With No Data Available



**CALVERT COUNTY  
TRAFFIC VOLUME MAP  
1999**

**ANNUAL AVERAGE DAILY TRAFFIC**  
PREPARED BY THE  
*Maryland Department of Transportation*  
**STATE HIGHWAY ADMINISTRATION**






**LEGEND**

- ==== Multi Lane Divided Highway Access Fully Controlled
- ==== Multi Lane Divided Highway
- Undivided Highway
- Local Highway

**Counter Stations**

- (42 / 56329) Permanent Traffic Counter Locations and Toll Facilities
- (42 / \*) Traffic Count Permanent Traffic Counter With No Data Available



# CAROLINE COUNTY TRAFFIC VOLUME MAP

1999

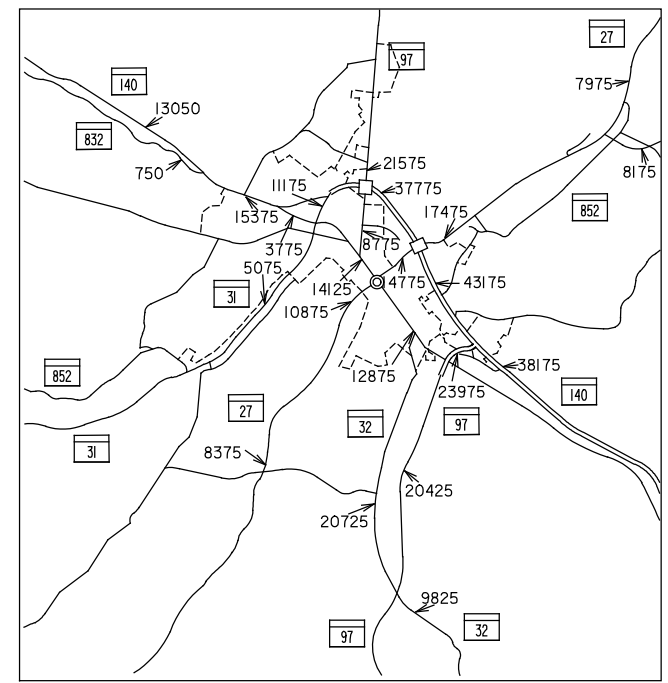
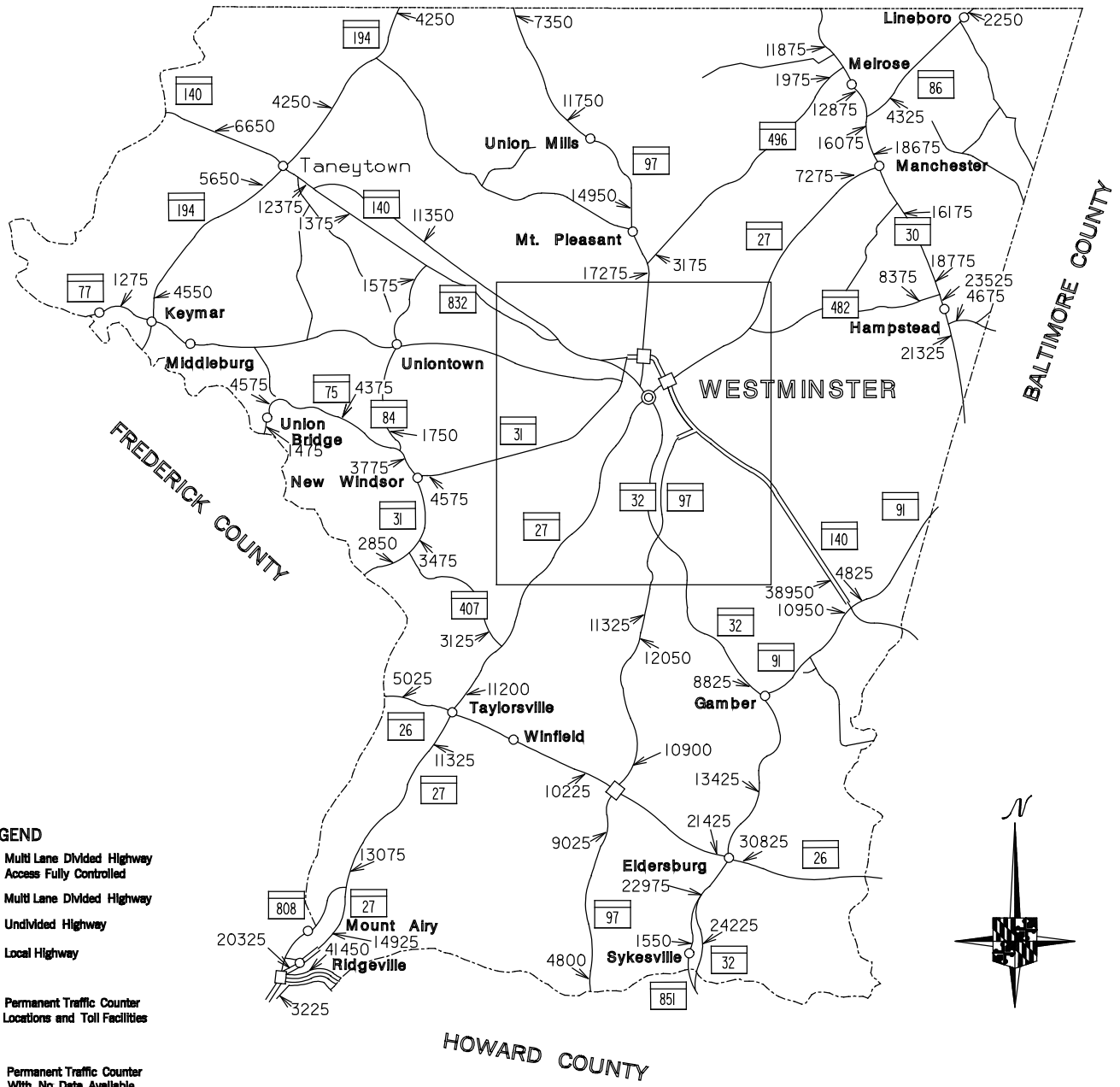
ANNUAL AVERAGE DAILY TRAFFIC  
PREPARED BY THE  
*Maryland Department of Transportation*  
STATE HIGHWAY ADMINISTRATION





PENNSYLVANIA

WESTMINSTER



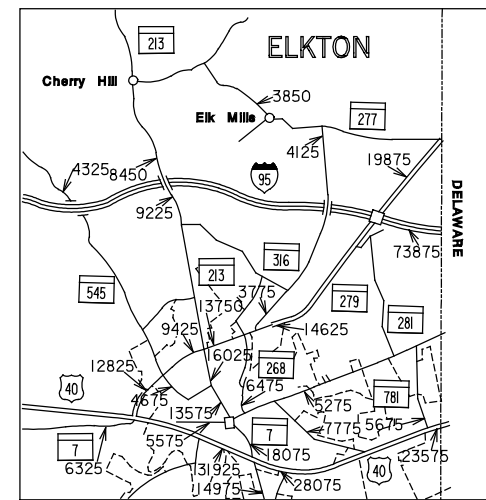
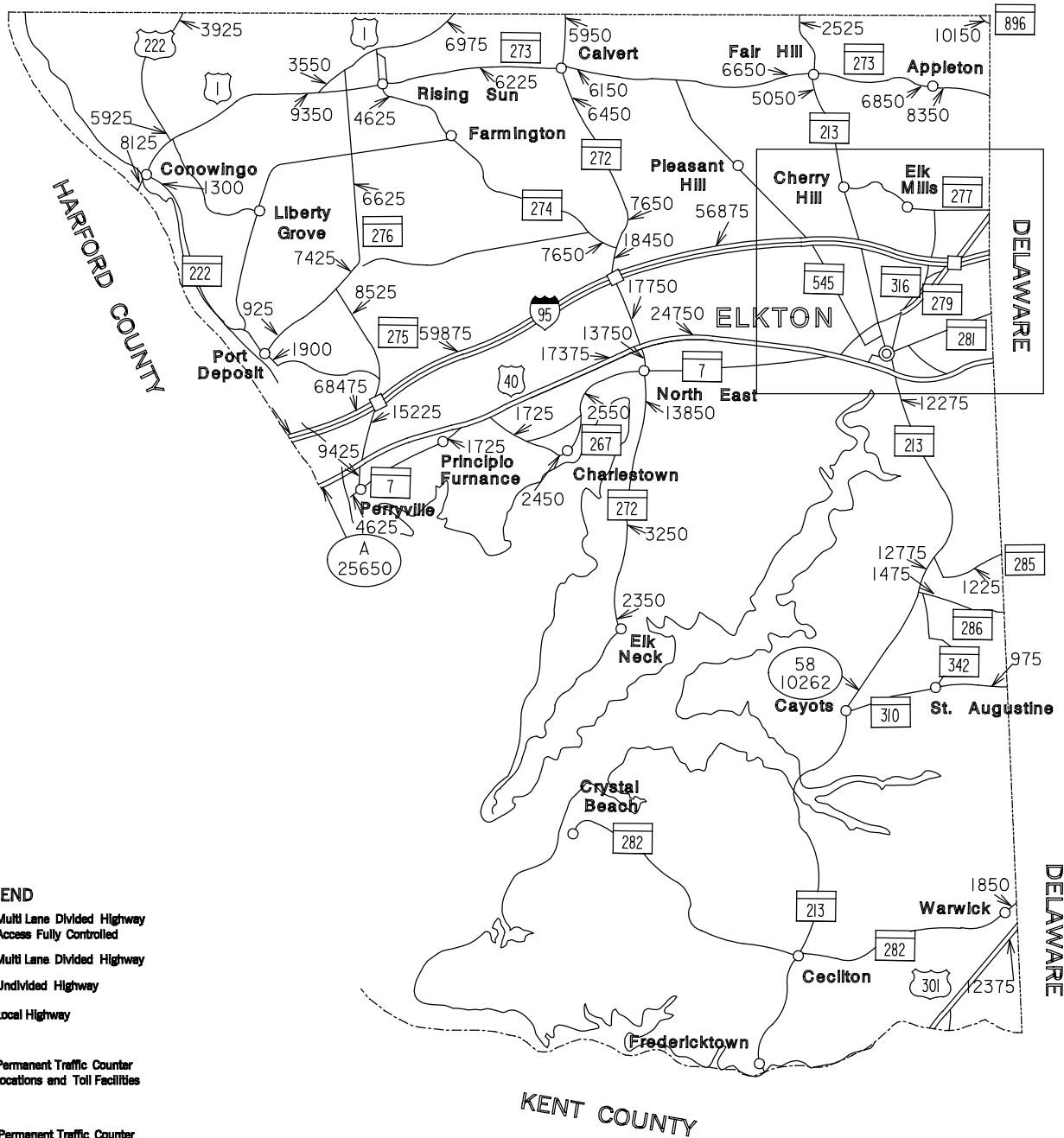
- LEGEND**
- Multi Lane Divided Highway  
Access Fully Controlled
  - Multi Lane Divided Highway
  - Undivided Highway
  - Local Highway
  - Counter Stations
  - Permanent Traffic Counter  
Locations and Toll Facilities
  - Traffic Count
  - Permanent Traffic Counter  
With No Data Available

CARROLL COUNTY  
 TRAFFIC VOLUME MAP  
 1999  
 ANNUAL AVERAGE DAILY TRAFFIC  
 PREPARED BY THE  
 Maryland Department of Transportation  
 STATE HIGHWAY ADMINISTRATION

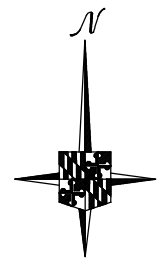


PENNSYLVANIA

ELKTON



- LEGEND**
- Multi Lane Divided Highway  
Access Fully Controlled
  - Multi Lane Divided Highway
  - Undivided Highway
  - Local Highway
- Counter Stations**
- Permanent Traffic Counter  
Locations and Toll Facilities
  - Permanent Traffic Counter  
With No Data Available










CECIL COUNTY  
TRAFFIC VOLUME MAP  
1999

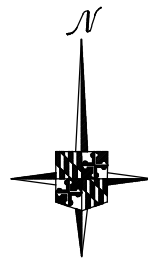
ANNUAL AVERAGE DAILY TRAFFIC  
PREPARED BY THE  
*Maryland Department of Transportation*  
STATE HIGHWAY ADMINISTRATION





**LEGEND**

-  Multi Lane Divided Highway  
Access Fully Controlled
-  Multi Lane Divided Highway
-  Undivided Highway
-  Local Highway
- Counter Stations**
-  42  
 56329
- Permanent Traffic Counter Locations and Toll Facilities**
- Traffic Count**
-  42 \*
- Permanent Traffic Counter With No Data Available**



# CHARLES COUNTY TRAFFIC VOLUME MAP 1999

ANNUAL AVERAGE DAILY TRAFFIC  
PREPARED BY THE  
*Maryland Department of Transportation*  
STATE HIGHWAY ADMINISTRATION



**LEGEND**

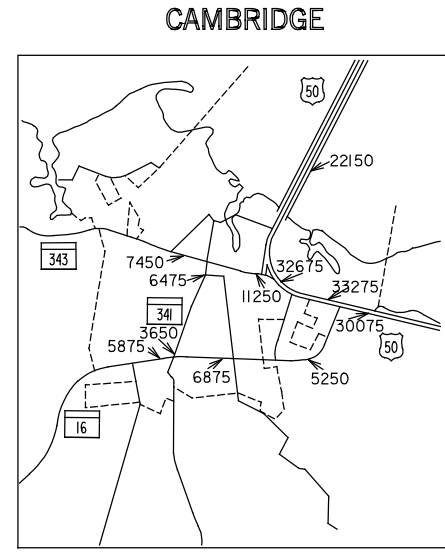
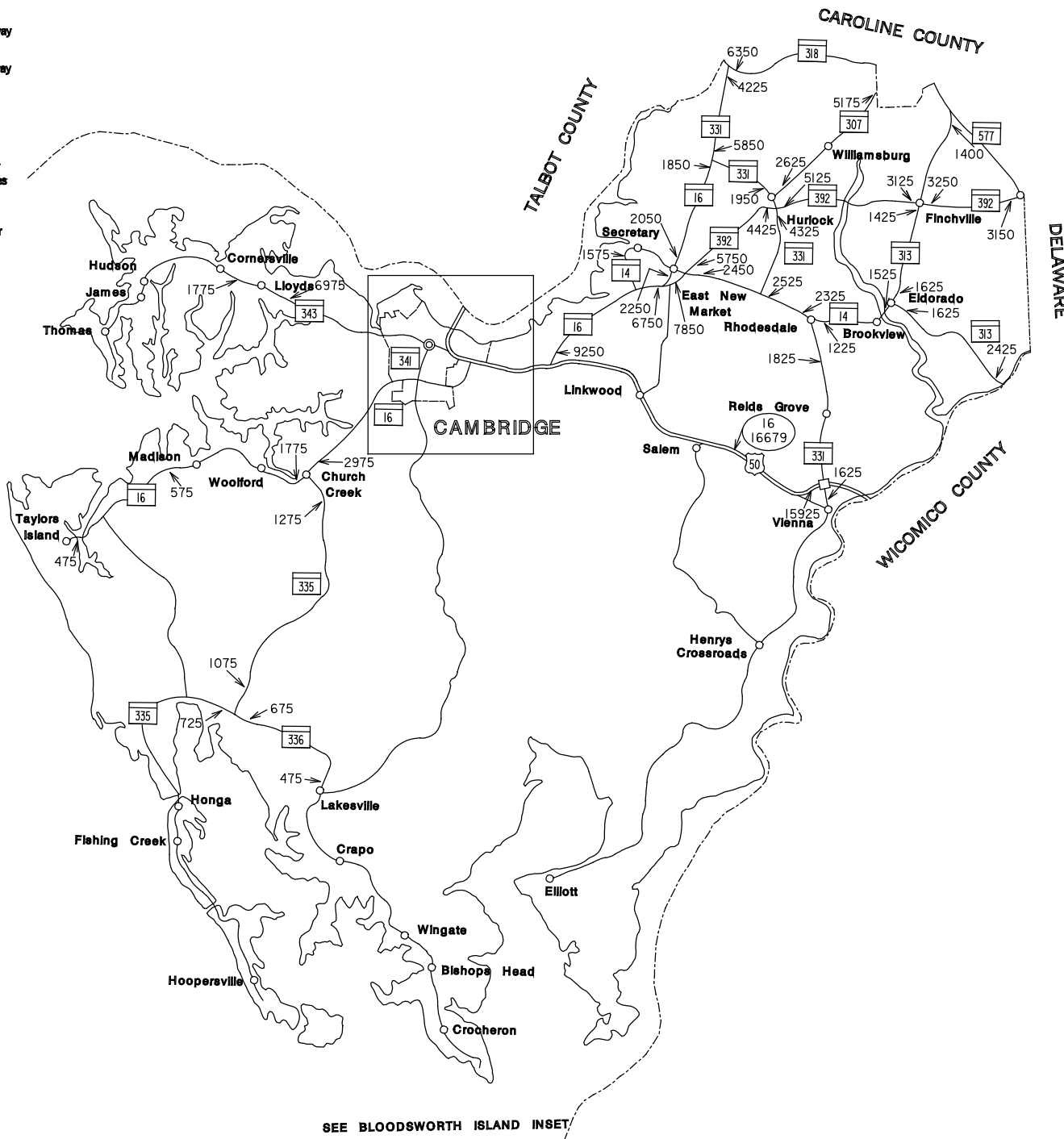
- ==== Multi Lane Divided Highway  
Access Fully Controlled
- ==== Multi Lane Divided Highway
- Undivided Highway
- Local Highway

**Counter Stations**

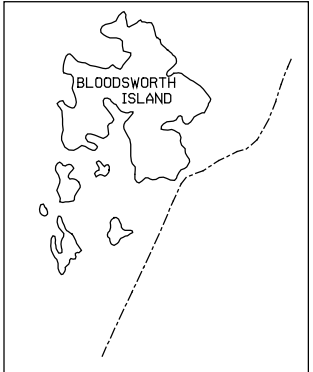
- (42) Permanent Traffic Counter
- (56329) Locations and Toll Facilities

**Traffic Count**

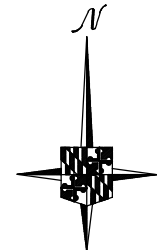
- (42) Permanent Traffic Counter With No Data Available



**BLOODSWORTH ISLAND INSET**



SEE BLOODSWORTH ISLAND INSET







**DORCHESTER COUNTY  
TRAFFIC VOLUME MAP  
1999**

**ANNUAL AVERAGE DAILY TRAFFIC  
PREPARED BY THE  
Maryland Department of Transportation  
STATE HIGHWAY ADMINISTRATION**



**LEGEND**

-  Multi Lane Divided Highway  
Access Fully Controlled
-  Multi Lane Divided Highway
-  Undivided Highway
-  Local Highway

**Counter Stations**

42  
56329

Permanent Traffic Counter  
Locations and Toll Facilities

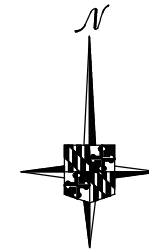
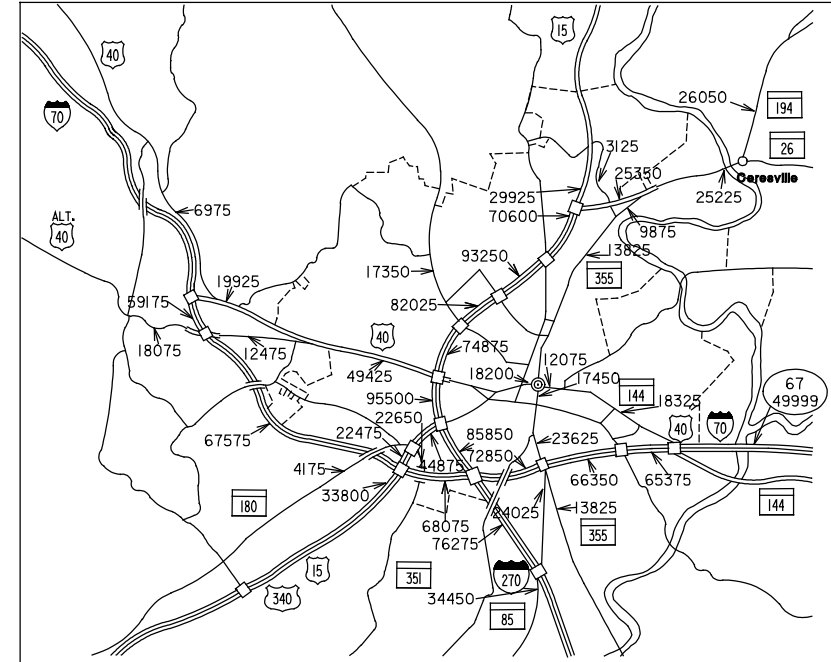
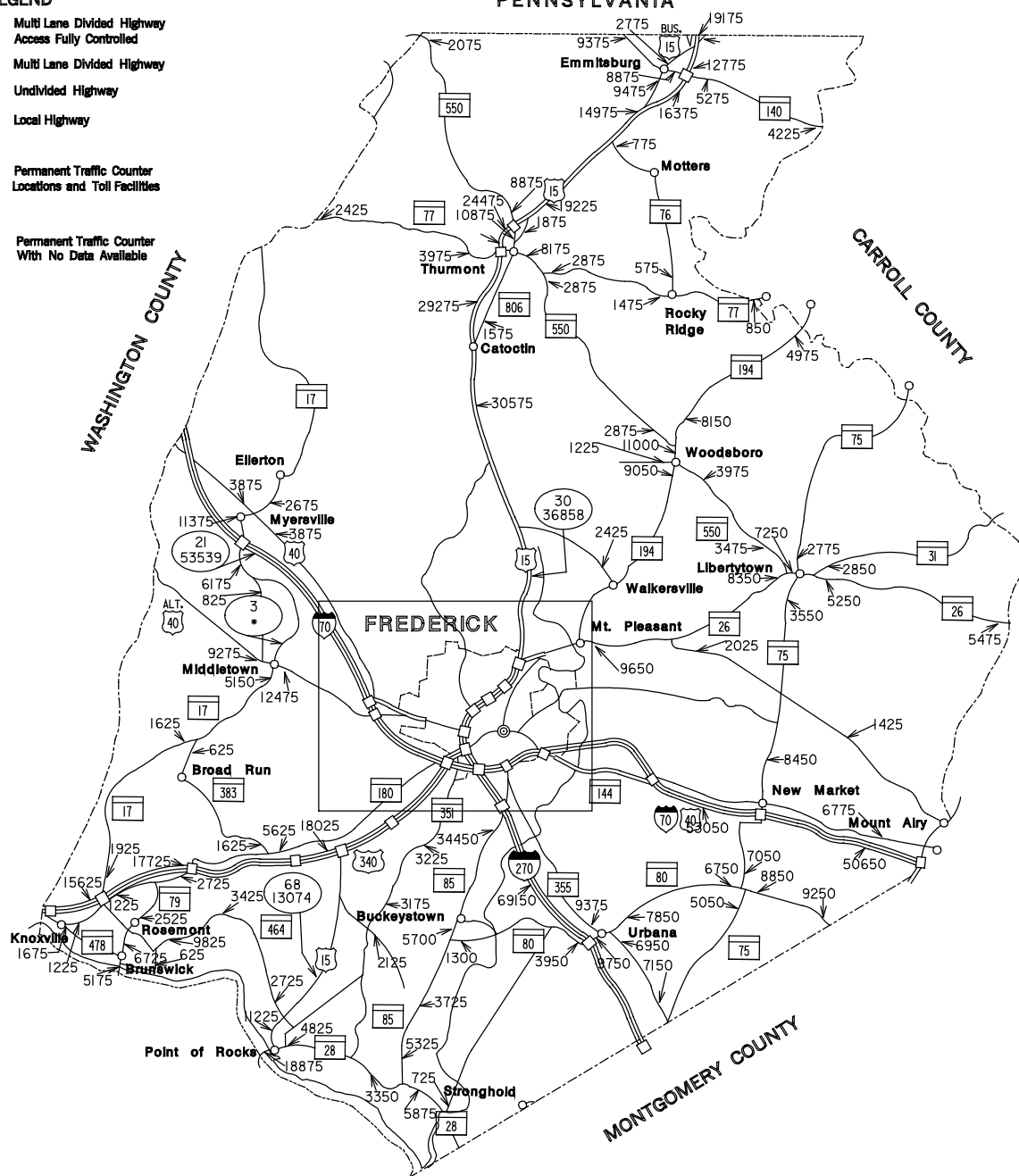
Traffic Count

42  
\*

Permanent Traffic Counter  
With No Data Available

**PENNSYLVANIA**

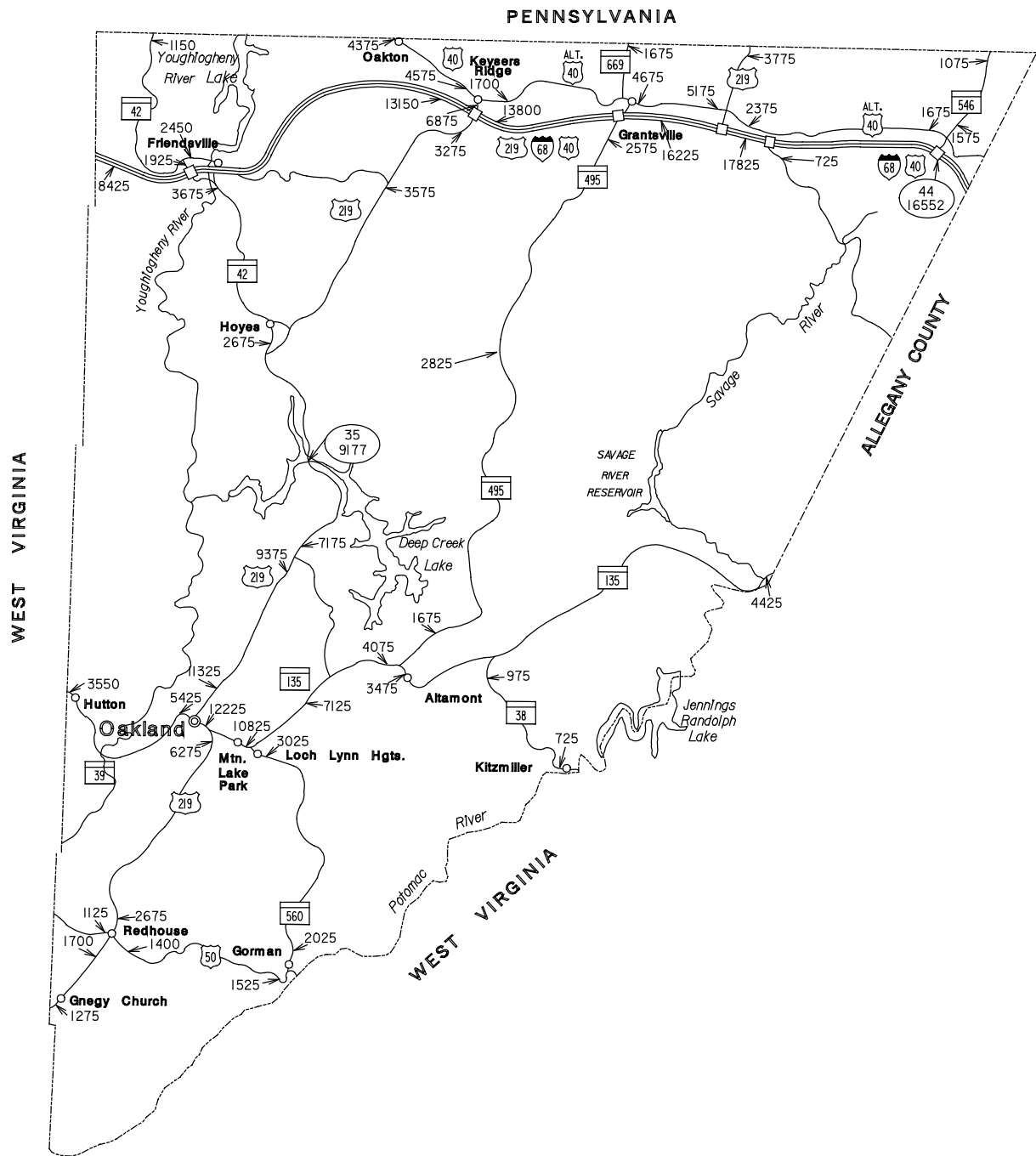
**FREDERICK**



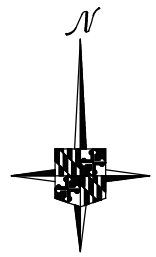
**FREDERICK COUNTY  
TRAFFIC VOLUME MAP  
1999**

ANNUAL AVERAGE DAILY TRAFFIC  
PREPARED BY THE  
*Maryland Department of Transportation*  
STATE HIGHWAY ADMINISTRATION

0 4 MILES



- LEGEND**
- ==== Multi Lane Divided Highway Access Fully Controlled
  - ==== Multi Lane Divided Highway
  - ==== Undivided Highway
  - ==== Local Highway
- Counter Stations
- 42 Permanent Traffic Counter Locations and Toll Facilities
  - 56329
- Traffic Count
- 42 Permanent Traffic Counter With No Data Available
  - \*

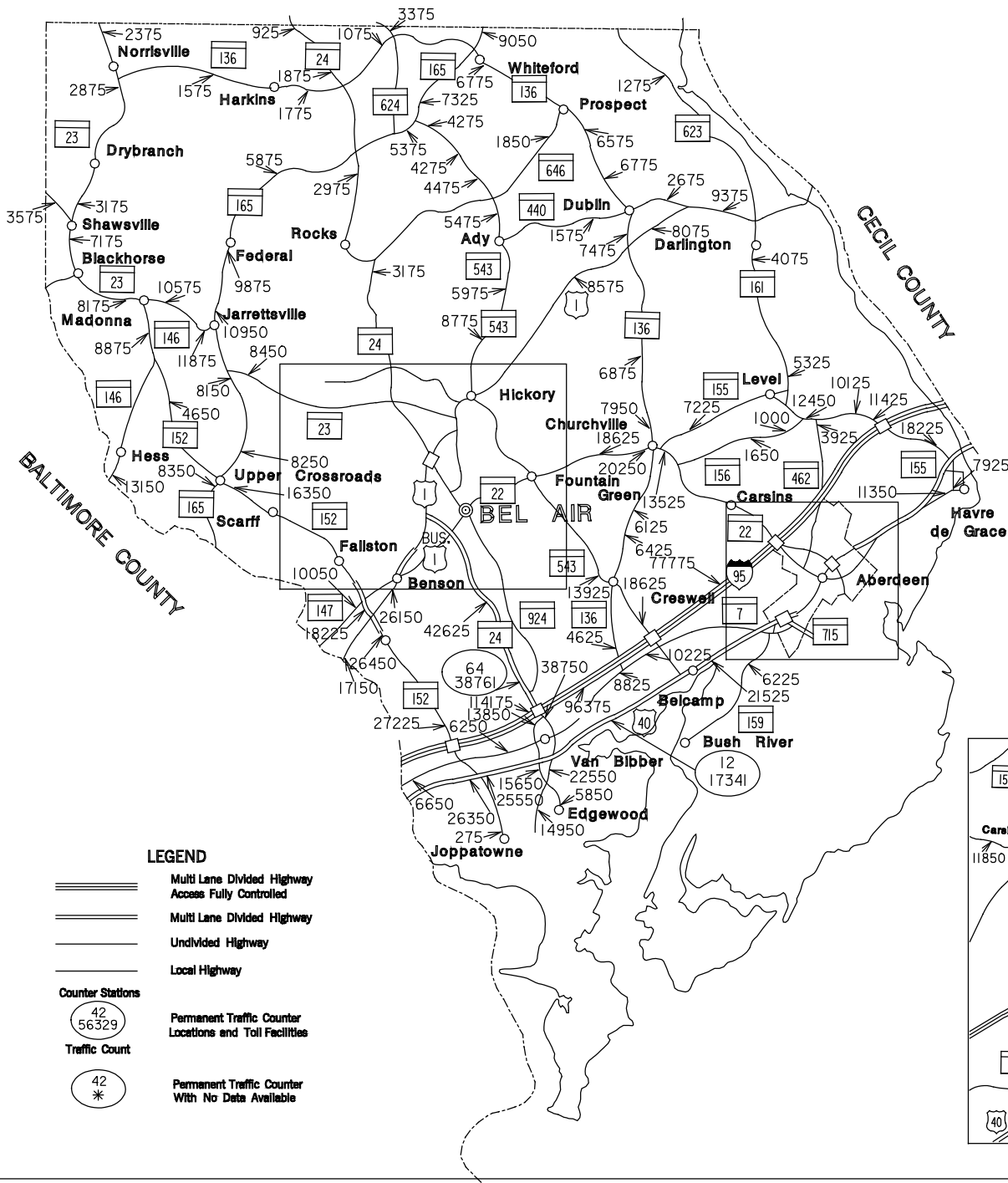


# GARRETT COUNTY TRAFFIC VOLUME MAP 1999

ANNUAL AVERAGE DAILY TRAFFIC  
PREPARED BY THE  
*Maryland Department of Transportation*  
STATE HIGHWAY ADMINISTRATION



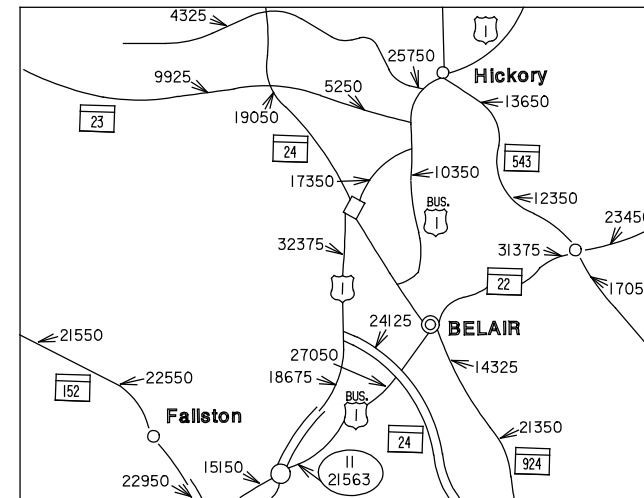
PENNSYLVANIA




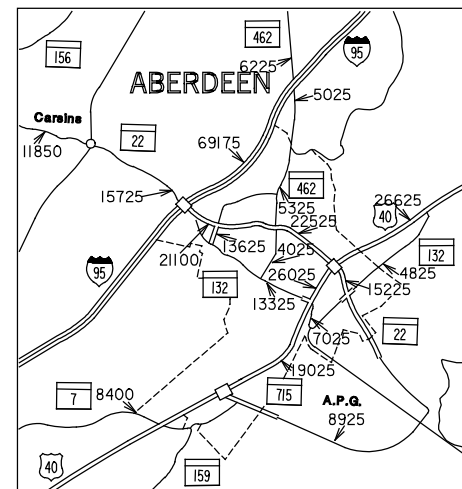
LEGEND

- Multi Lane Divided Highway  
Access Fully Controlled
- Multi Lane Divided Highway
- Undivided Highway
- Local Highway
- Counter Stations
- Permanent Traffic Counter  
Locations and Toll Facilities
- Traffic Count
- Permanent Traffic Counter  
With No Data Available

BEL AIR



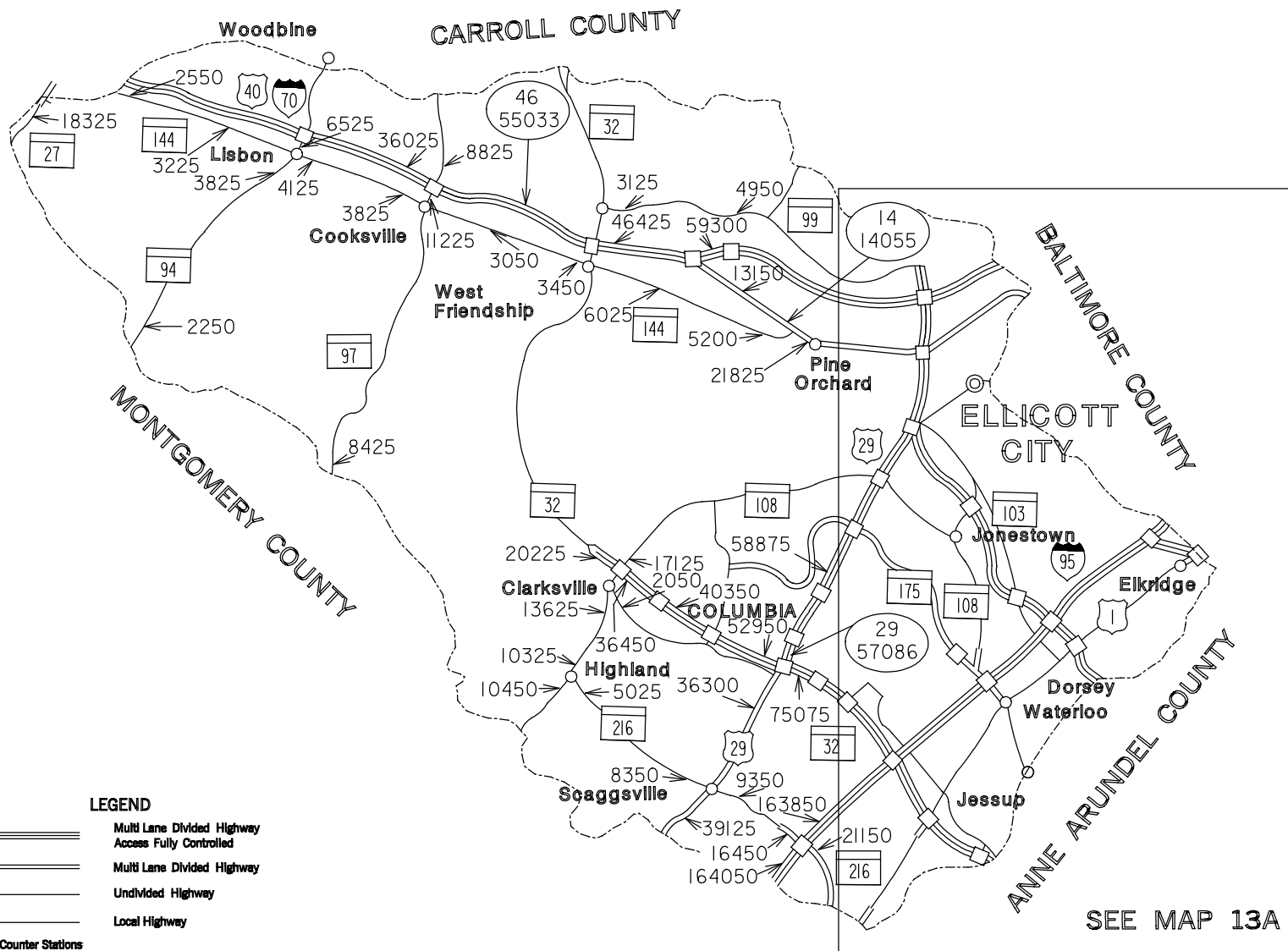
ABERDEEN



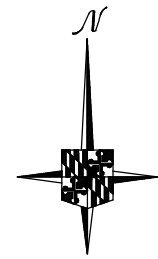
HARFORD COUNTY  
TRAFFIC VOLUME MAP  
1999

ANNUAL AVERAGE DAILY TRAFFIC  
PREPARED BY THE  
*Maryland Department of Transportation*  
STATE HIGHWAY ADMINISTRATION

0 4 MILES




SEE MAP 13A

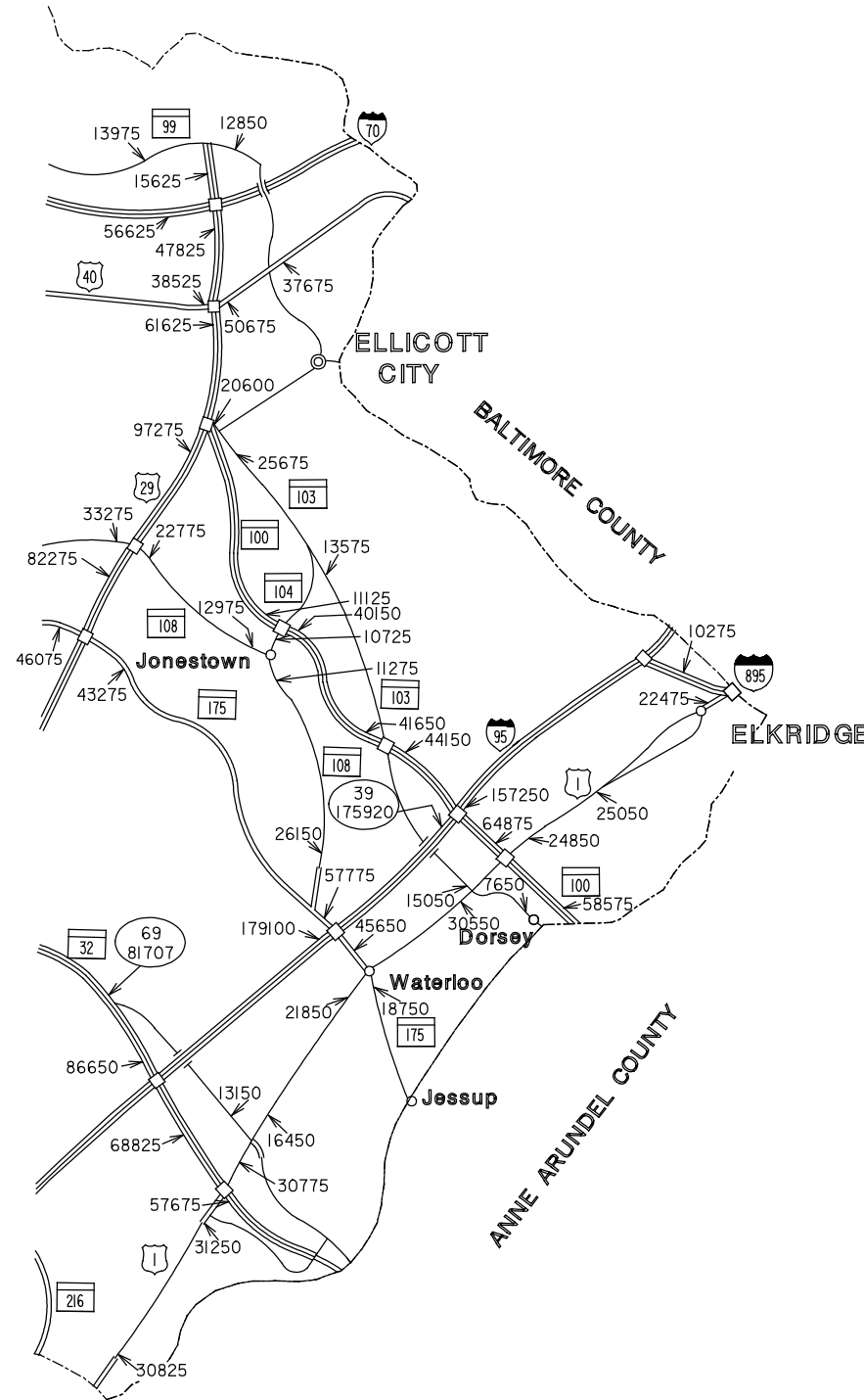


# HOWARD COUNTY TRAFFIC VOLUME MAP 1999

ANNUAL AVERAGE DAILY TRAFFIC  
PREPARED BY THE  
*Maryland Department of Transportation*  
STATE HIGHWAY ADMINISTRATION





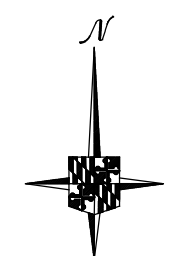


**LEGEND**

- ==== Multi Lane Divided Highway  
Access Fully Controlled
- ==== Multi Lane Divided Highway
- Undivided Highway
- Local Highway

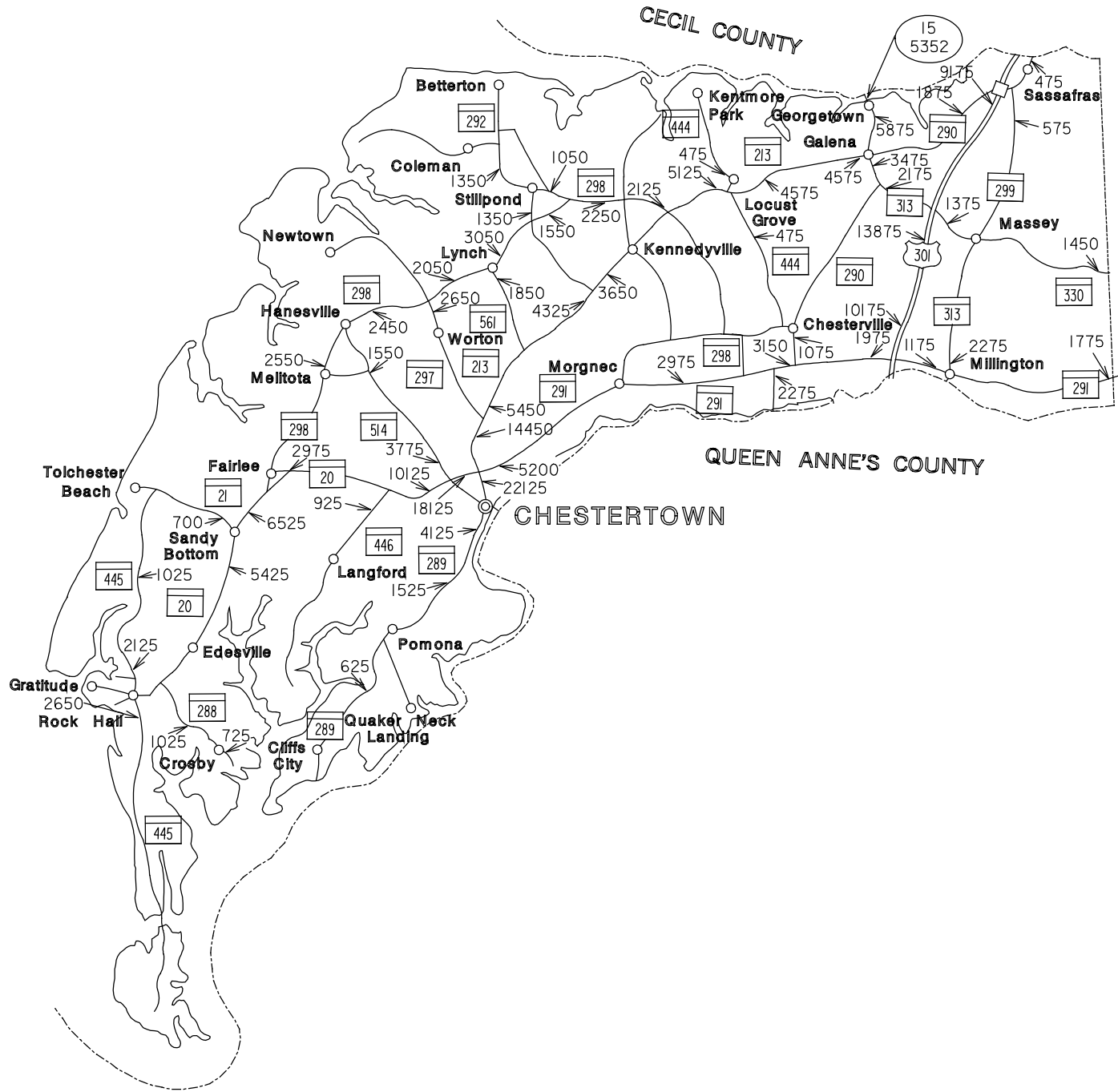
**Counter Stations**

- (42 / 56329) Permanent Traffic Counter Locations and Toll Facilities
- (42 / \*) Traffic Count
- (42 / \*) Permanent Traffic Counter With No Data Available




# HOWARD COUNTY ENLARGEMENT TRAFFIC VOLUME MAP 1999

ANNUAL AVERAGE DAILY TRAFFIC  
PREPARED BY THE  
*Maryland Department of Transportation*  
STATE HIGHWAY ADMINISTRATION



- LEGEND**
- Multi Lane Divided Highway Access Fully Controlled
  - Multi Lane Divided Highway
  - Undivided Highway
  - Local Highway
  - Counter Stations**
  - Permanent Traffic Counter Locations and Toll Facilities
  - Traffic Count**
  - Permanent Traffic Counter With No Data Available



## KENT COUNTY TRAFFIC VOLUME MAP 1999


ANNUAL AVERAGE DAILY TRAFFIC  
PREPARED BY THE  
*Maryland Department of Transportation*  
STATE HIGHWAY ADMINISTRATION






**LEGEND**

- Multi Lane Divided Highway  
Access Fully Controlled
- Multi Lane Divided Highway
- Undivided Highway
- Local Highway
- Counter Stations  
Permanent Traffic Counter  
Locations and Toll Facilities
- Traffic Count  
Permanent Traffic Counter  
With No Data Available

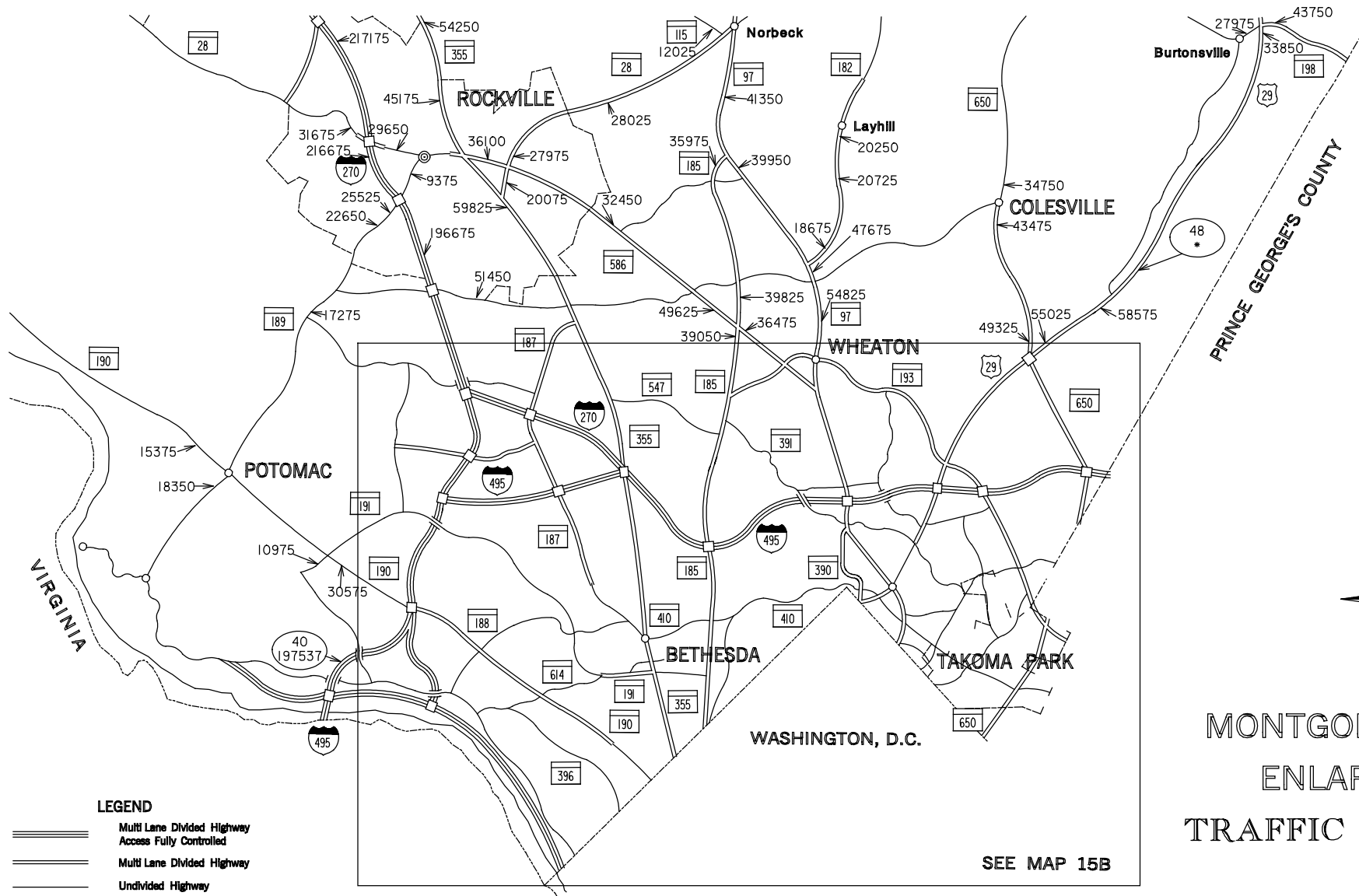


# MONTGOMERY COUNTY TRAFFIC VOLUME MAP 1999

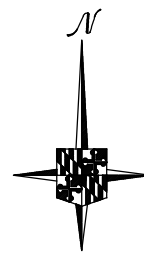
ANNUAL AVERAGE DAILY TRAFFIC  
PREPARED BY THE  
*Maryland Department of Transportation*  
STATE HIGHWAY ADMINISTRATION



SEE MAP 15A AND 15B



PRINCE GEORGE'S COUNTY



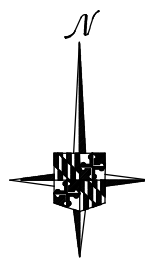
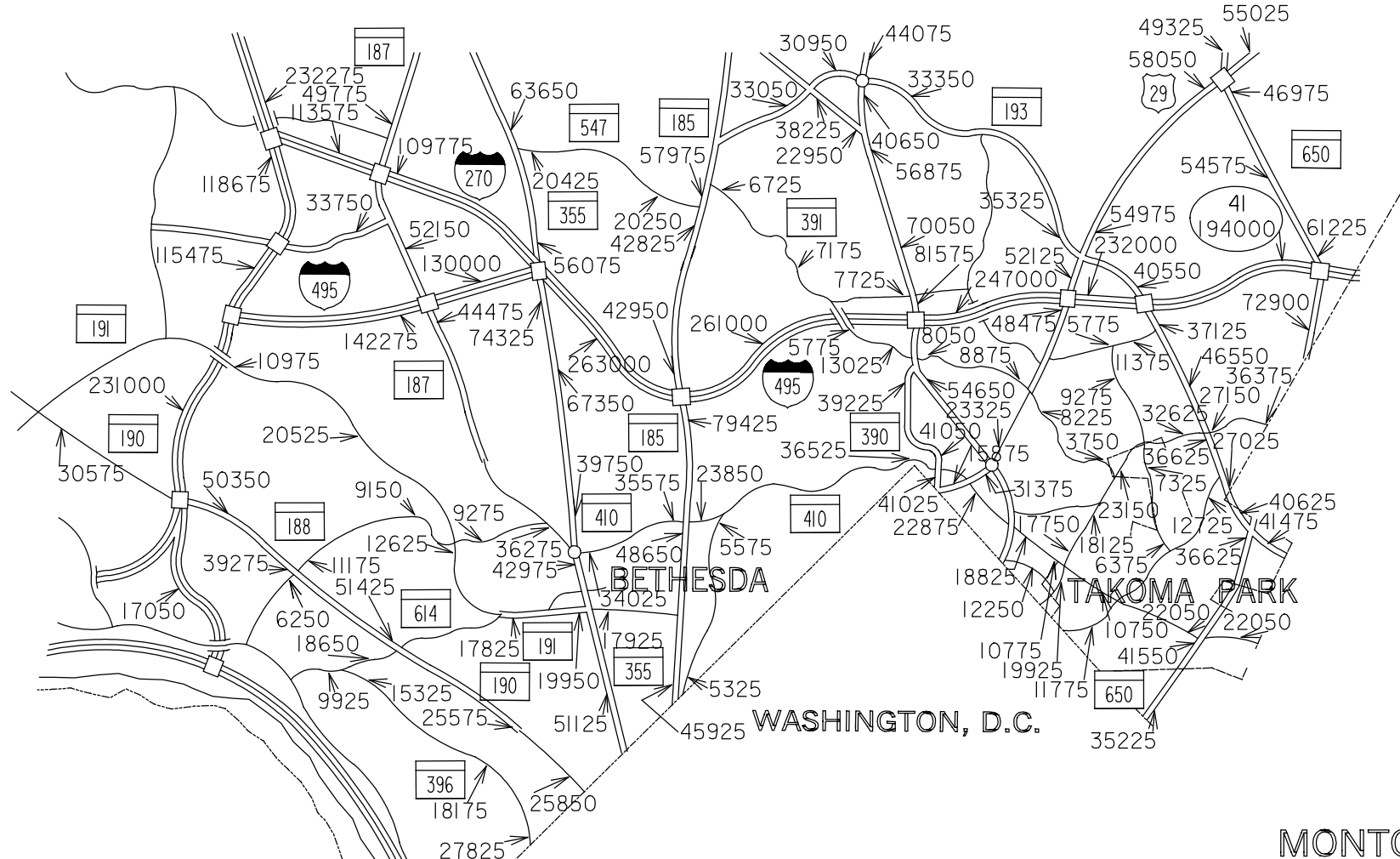
MONTGOMERY COUNTY  
 ENLARGEMENT 1  
 TRAFFIC VOLUME MAP  
 1999

ANNUAL AVERAGE DAILY TRAFFIC  
 PREPARED BY THE  
 Maryland Department of Transportation  
 STATE HIGHWAY ADMINISTRATION

SEE MAP 15B

LEGEND

- Multi Lane Divided Highway  
Access Fully Controlled
- Multi Lane Divided Highway  
Undivided Highway
- Local Highway
- Counter Stations**
- Permanent Traffic Counter  
Locations and Toll Facilities
- Traffic Count**
- Permanent Traffic Counter  
With No Data Available









MONTGOMERY COUNTY  
 ENLARGEMENT 2  
 TRAFFIC VOLUME MAP  
 1999

ANNUAL AVERAGE DAILY TRAFFIC

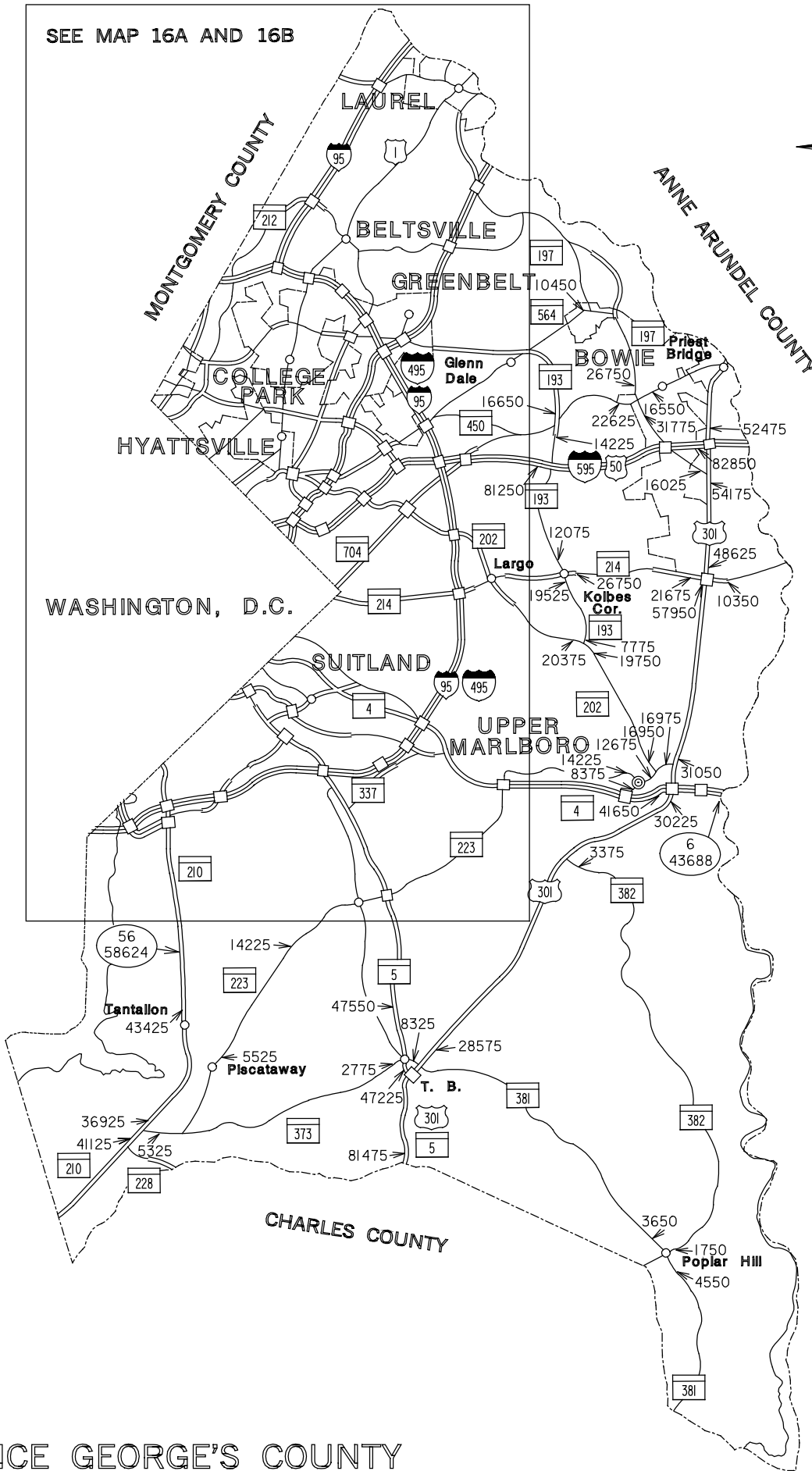

PREPARED BY THE

Maryland Department of Transportation  
 STATE HIGHWAY ADMINISTRATION

LEGEND

-  Multi Lane Divided Highway  
Access Fully Controlled
-  Multi Lane Divided Highway
-  Undivided Highway
-  Local Highway
- Counter Stations**
-  Permanent Traffic Counter  
Locations and Toll Facilities
- Traffic Count**
-  Permanent Traffic Counter  
With No Data Available

SEE MAP 16A AND 16B



# PRINCE GEORGE'S COUNTY TRAFFIC VOLUME MAP 1999

ANNUAL AVERAGE DAILY TRAFFIC  
PREPARED BY THE  
*Maryland Department of Transportation*  
STATE HIGHWAY ADMINISTRATION



### LEGEND

- Multi Lane Divided Highway Access Fully Controlled
- Multi Lane Divided Highway
- Undivided Highway
- Local Highway
- Counter Stations
- Permanent Traffic Counter Locations and Toll Facilities
- Permanent Traffic Counter With No Data Available

# PRINCE GEORGE'S COUNTY

## ENLARGEMENT 1


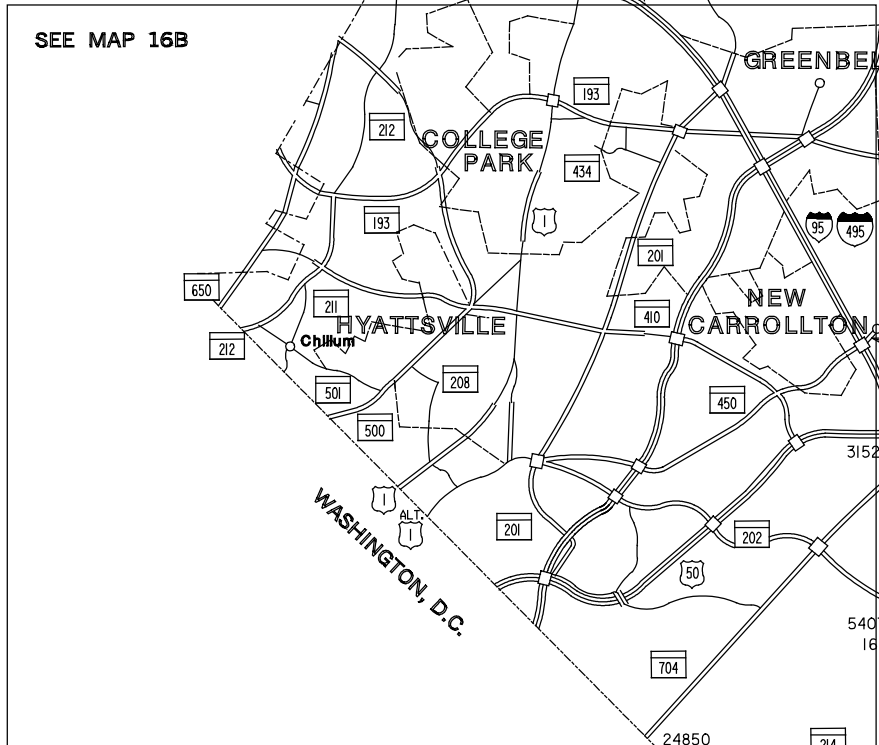
### TRAFFIC VOLUME MAP

1999

ANNUAL AVERAGE DAILY TRAFFIC

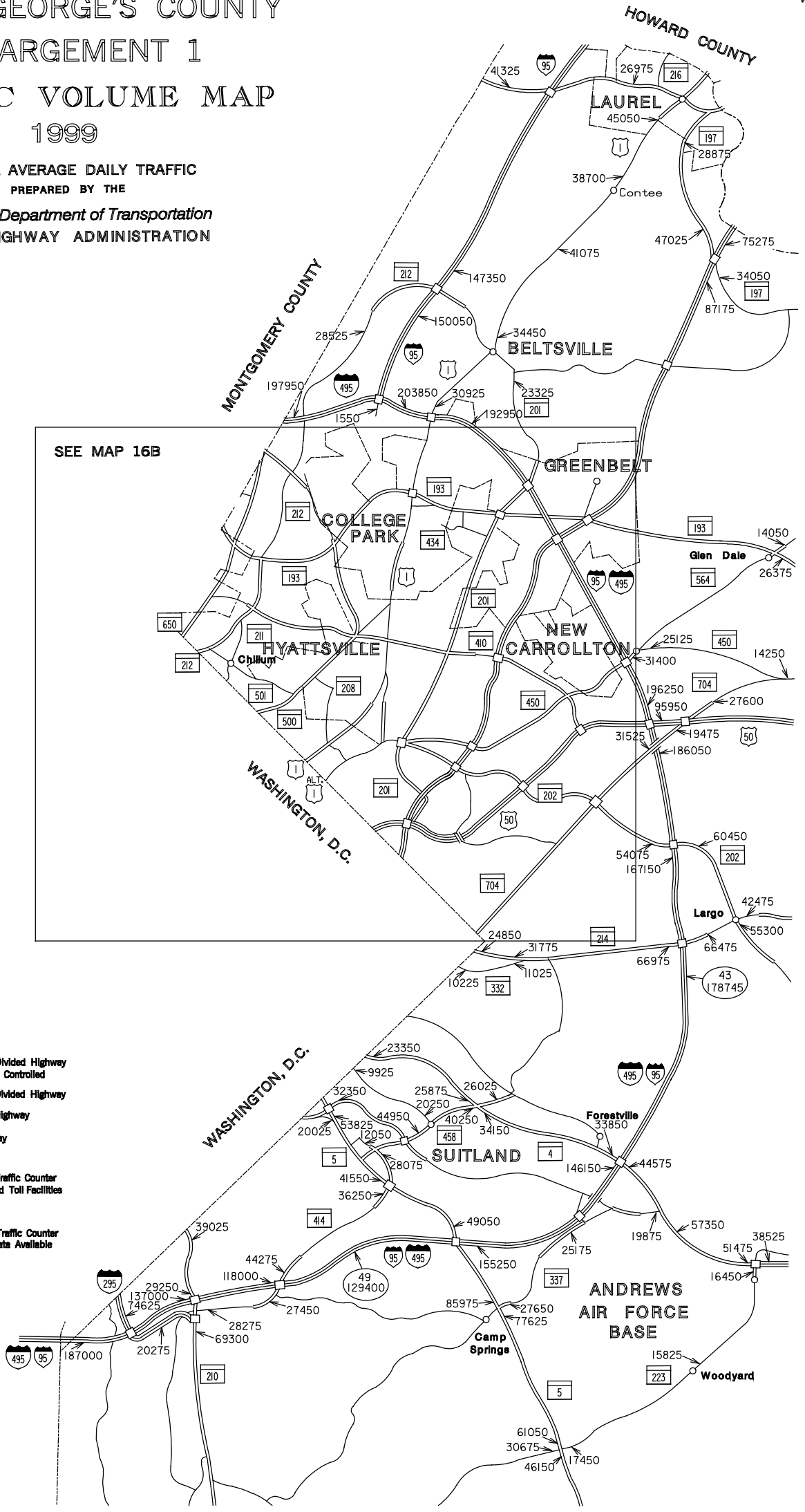
PREPARED BY THE

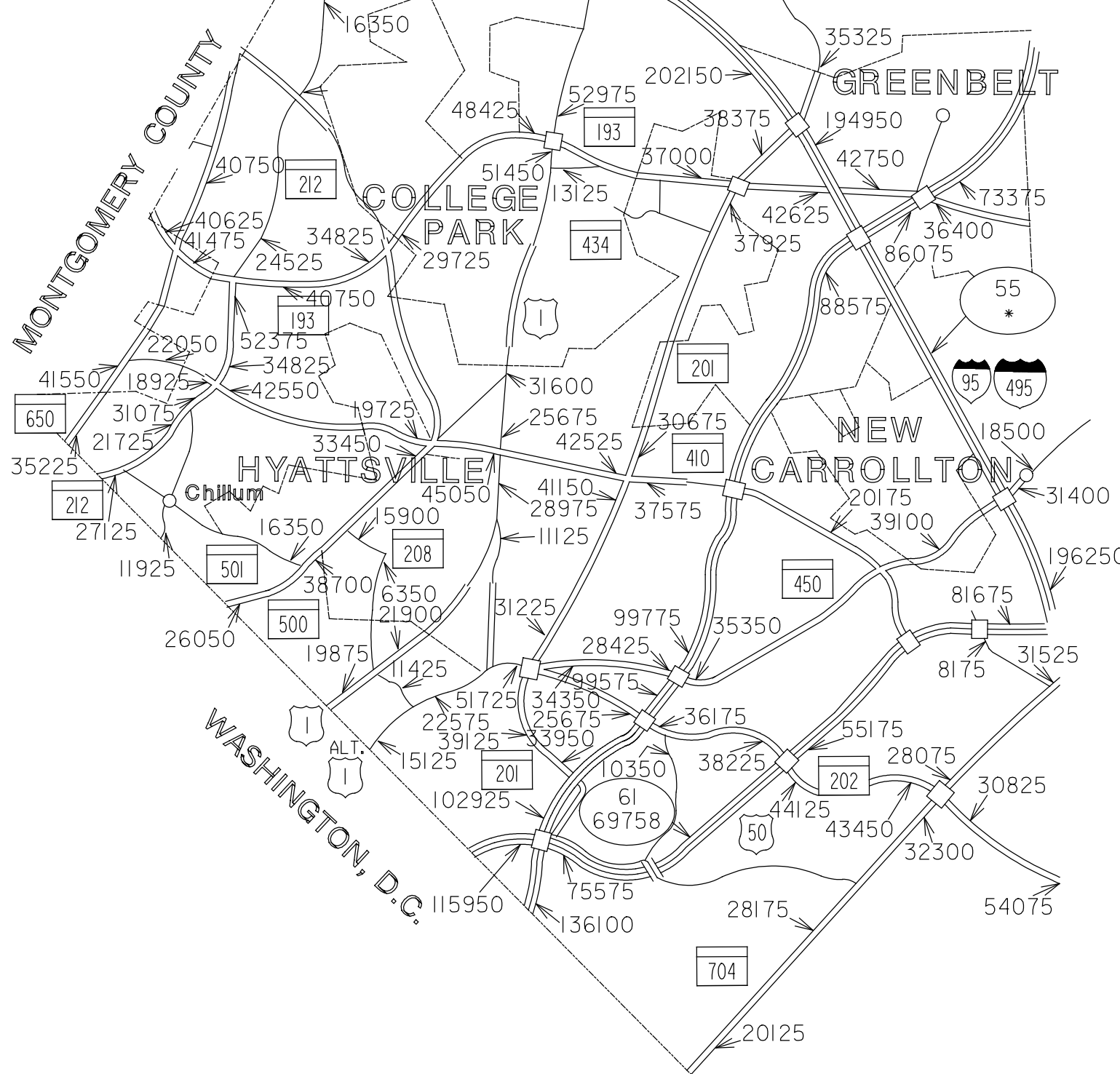
Maryland Department of Transportation  
STATE HIGHWAY ADMINISTRATION



#### LEGEND

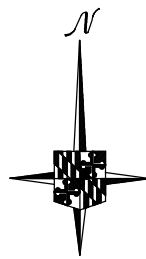
- Multi Lane Divided Highway  
Access Fully Controlled
- Multi Lane Divided Highway
- Undivided Highway
- Local Highway
- Counter Stations**
- Permanent Traffic Counter  
Locations and Toll Facilities
- Traffic Count**
- Permanent Traffic Counter  
With No Data Available





**LEGEND**

- Multi Lane Divided Highway  
Access Fully Controlled
- Multi Lane Divided Highway
- Undivided Highway
- Local Highway
- Counter Stations  
Traffic Count
- Permanent Traffic Counter  
Locations and Toll Facilities

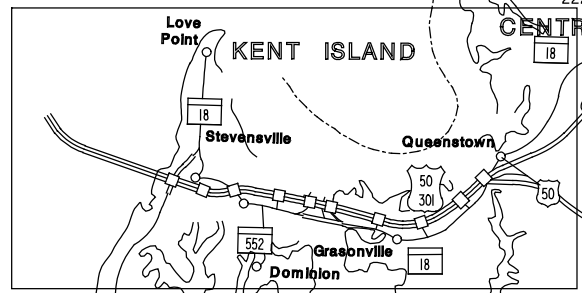
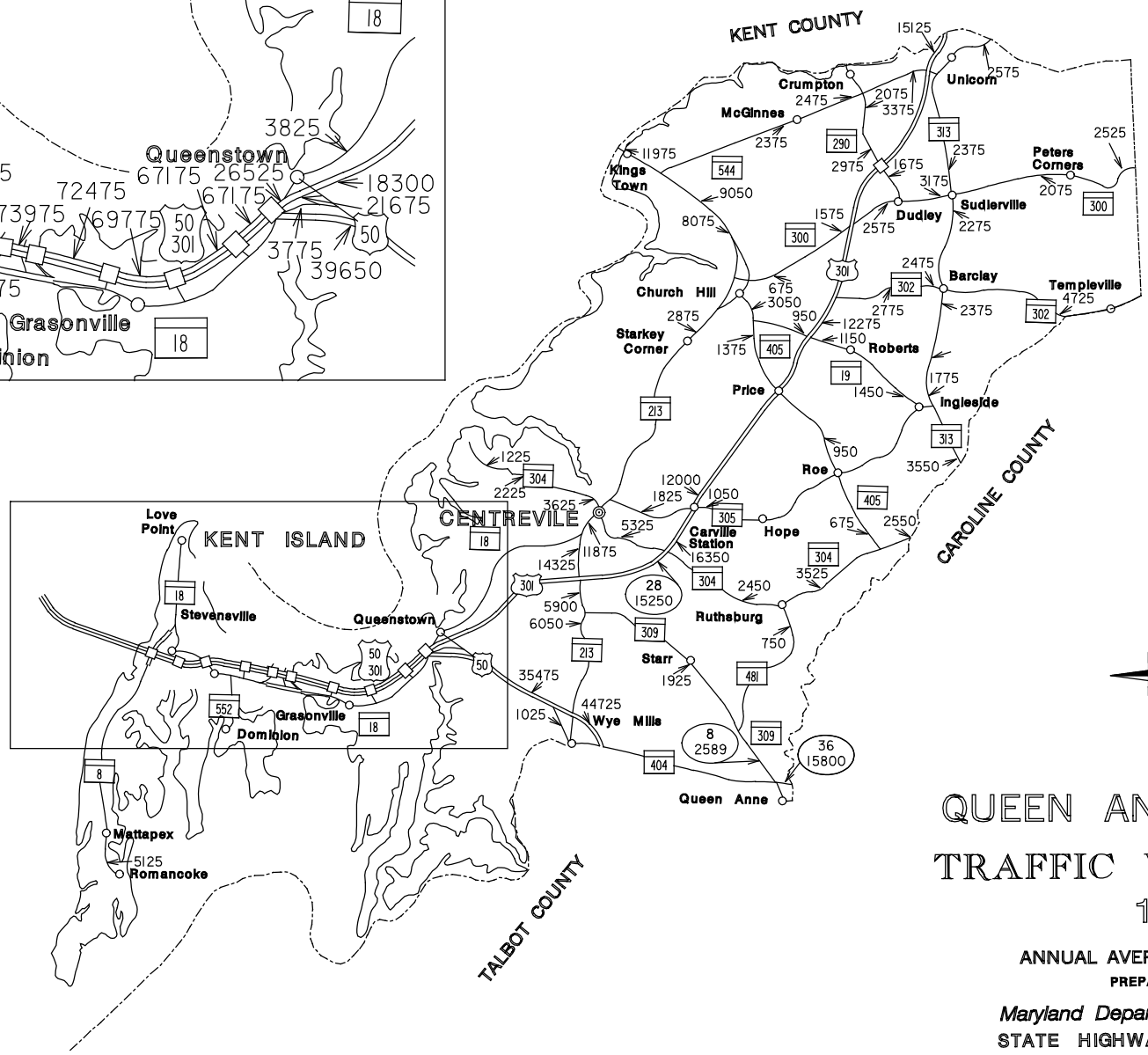
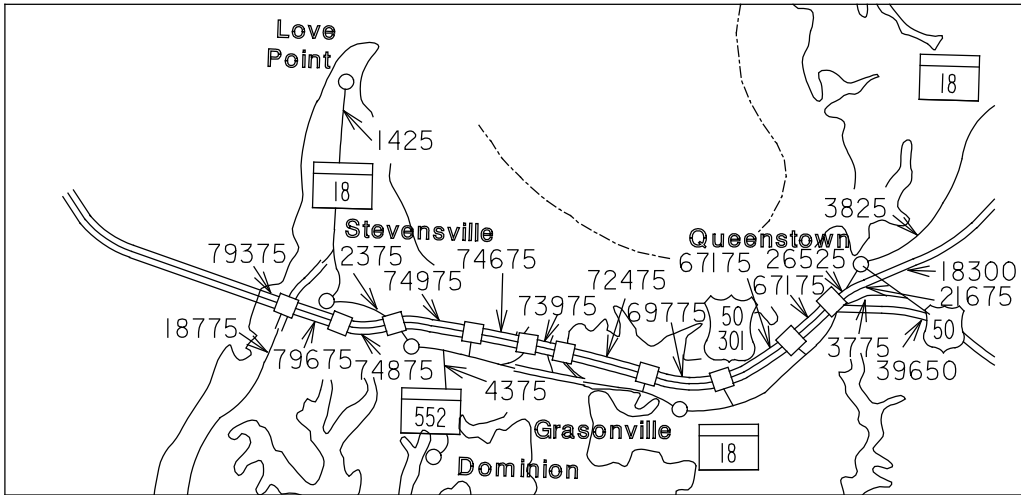


**PRINCE GEORGE'S COUNTY  
ENLARGEMENT 2  
TRAFFIC VOLUME MAP  
1999**





**ANNUAL AVERAGE DAILY TRAFFIC**  
**PREPARED BY THE**  
*Maryland Department of Transportation*  
**STATE HIGHWAY ADMINISTRATION**



KENT ISLAND



LEGEND

-  Multi Lane Divided Highway  
Access Fully Controlled
-  Multi Lane Divided Highway
-  Undivided Highway
-  Local Highway

Counter Stations

-  Permanent Traffic Counter  
Locations and Toll Facilities

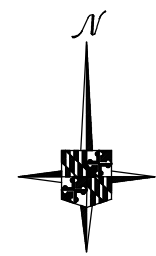
Traffic Count

-  Permanent Traffic Counter  
With No Data Available

DELAWARE

CAROLINE COUNTY

TALBOT COUNTY



QUEEN ANNE'S COUNTY  
TRAFFIC VOLUME MAP  
1999

ANNUAL AVERAGE DAILY TRAFFIC  
PREPARED BY THE


Maryland Department of Transportation  
STATE HIGHWAY ADMINISTRATION





**LEGEND**

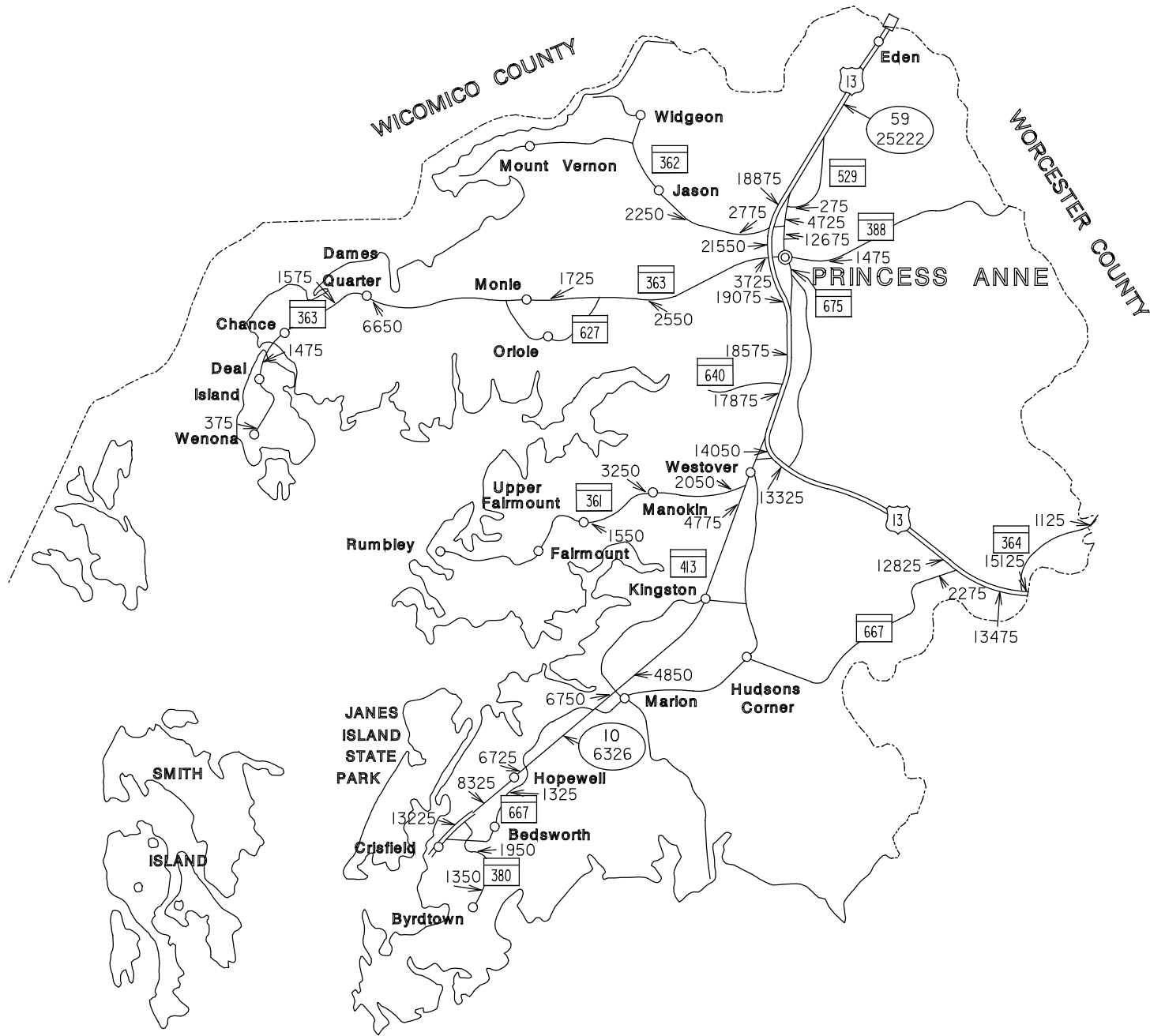
- Multi Lane Divided Highway  
Access Fully Controlled
- Multi Lane Divided Highway
- Undivided Highway
- Local Highway
- Counter Stations**
- 42  
 56329  
Permanent Traffic Counter  
Locations and Toll Facilities
- Traffic Count**
- 42  
 \*  
Permanent Traffic Counter  
With No Data Available




# ST. MARY'S COUNTY TRAFFIC VOLUME MAP 1999

ANNUAL AVERAGE DAILY TRAFFIC  
PREPARED BY THE  
*Maryland Department of Transportation*  
STATE HIGHWAY ADMINISTRATION






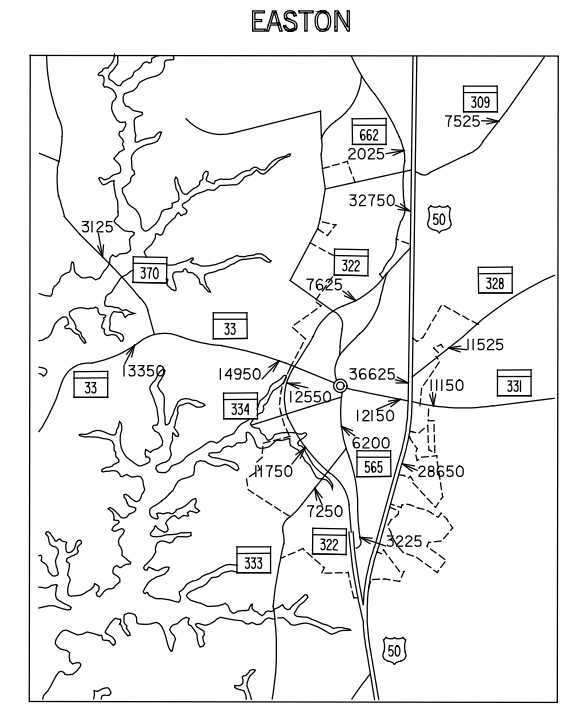
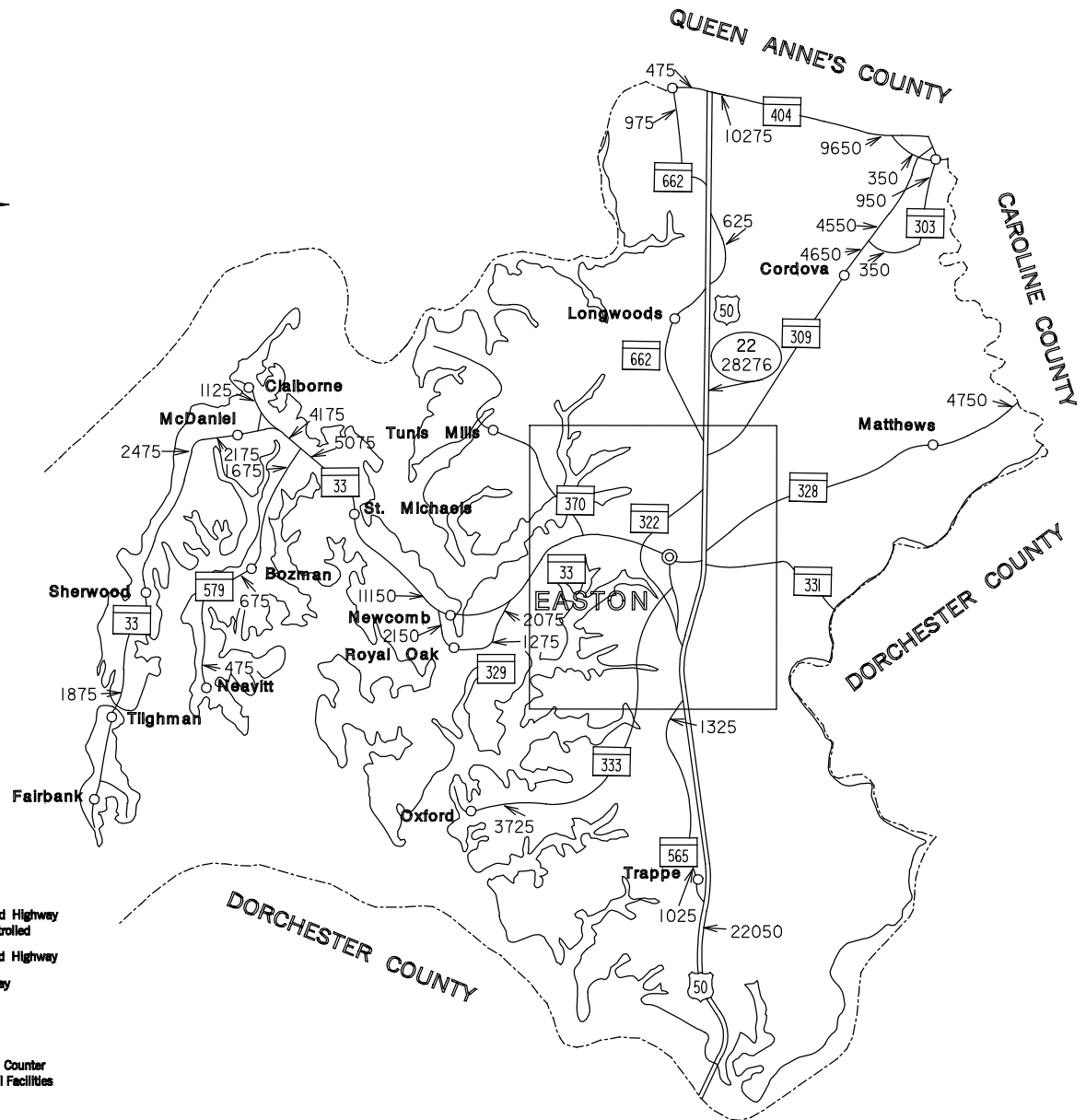

- LEGEND**
- Multi Lane Divided Highway Access Fully Controlled
  - Multi Lane Divided Highway
  - Undivided Highway
  - Local Highway
  - Counter Stations
  - Permanent Traffic Counter Locations and Toll Facilities
  - Traffic Count
  - Permanent Traffic Counter With No Data Available



# SOMERSET COUNTY TRAFFIC VOLUME MAP 1999

ANNUAL AVERAGE DAILY TRAFFIC  
PREPARED BY THE  
*Maryland Department of Transportation*  
STATE HIGHWAY ADMINISTRATION






- LEGEND**
- Multi Lane Divided Highway  
Access Fully Controlled
  - Multi Lane Divided Highway
  - Undivided Highway
  - Local Highway
- Counter Stations**
- Permanent Traffic Counter  
Locations and Toll Facilities
- Traffic Count**
- Permanent Traffic Counter  
With No Data Available

# TALBOT COUNTY TRAFFIC VOLUME MAP 1999

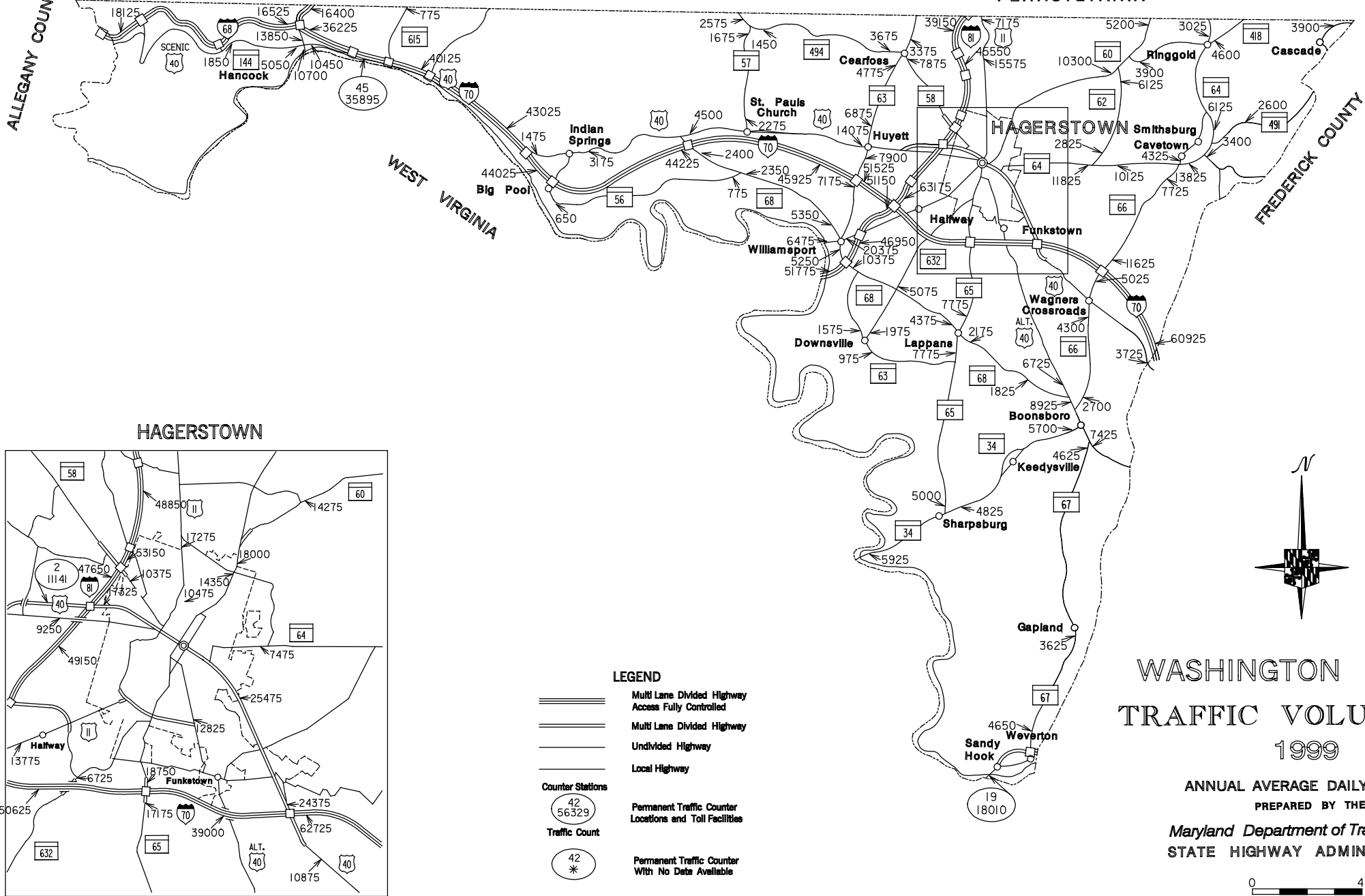
ANNUAL AVERAGE DAILY TRAFFIC  
PREPARED BY THE  
*Maryland Department of Transportation*  
STATE HIGHWAY ADMINISTRATION



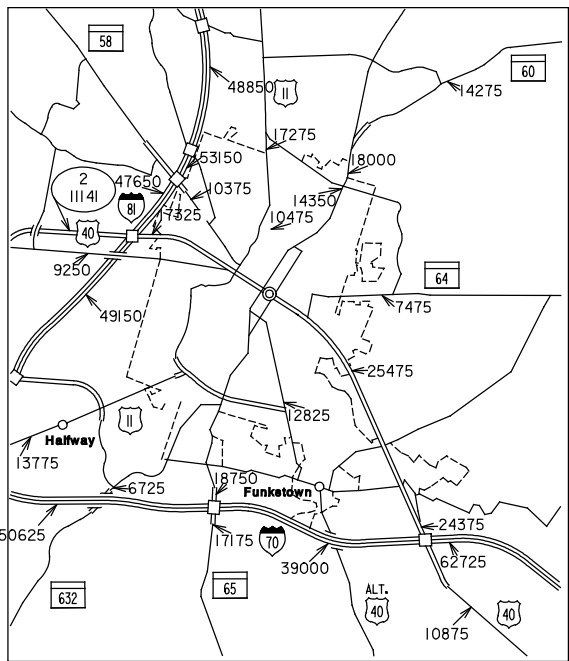
ALLEGANY COUNTY

PENNSYLVANIA

PENNSYLVANIA

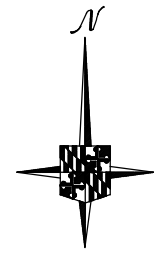


HAGERSTOWN



LEGEND

- Multi Lane Divided Highway Access Fully Controlled
- Multi Lane Divided Highway
- Undivided Highway
- Local Highway
- Counter Stations
- Permanent Traffic Counter Locations and Toll Facilities
- Permanent Traffic Counter With No Data Available



WASHINGTON COUNTY  
 TRAFFIC VOLUME MAP  
 1999

ANNUAL AVERAGE DAILY TRAFFIC  
 PREPARED BY THE  
 Maryland Department of Transportation  
 STATE HIGHWAY ADMINISTRATION

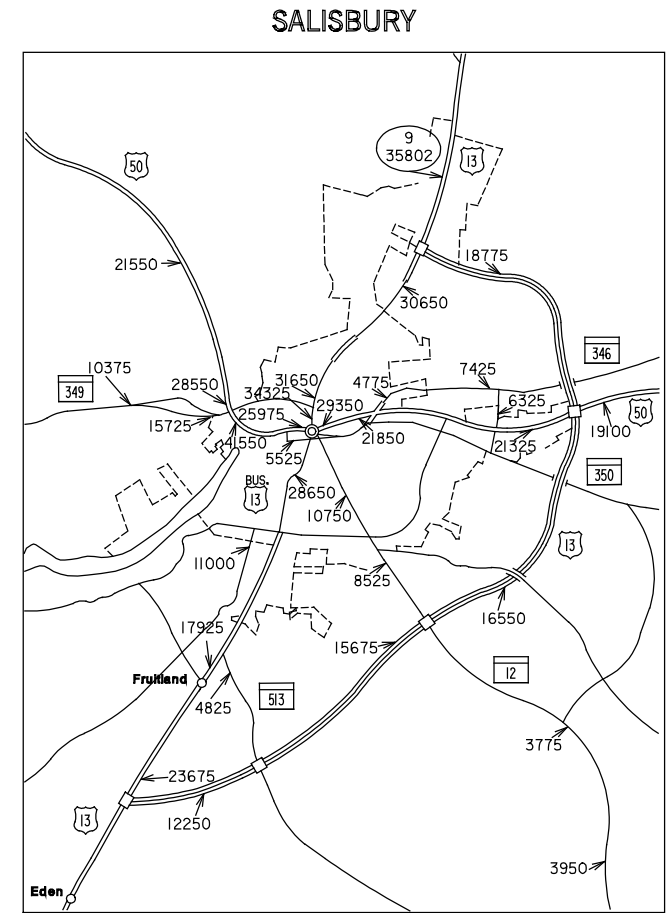
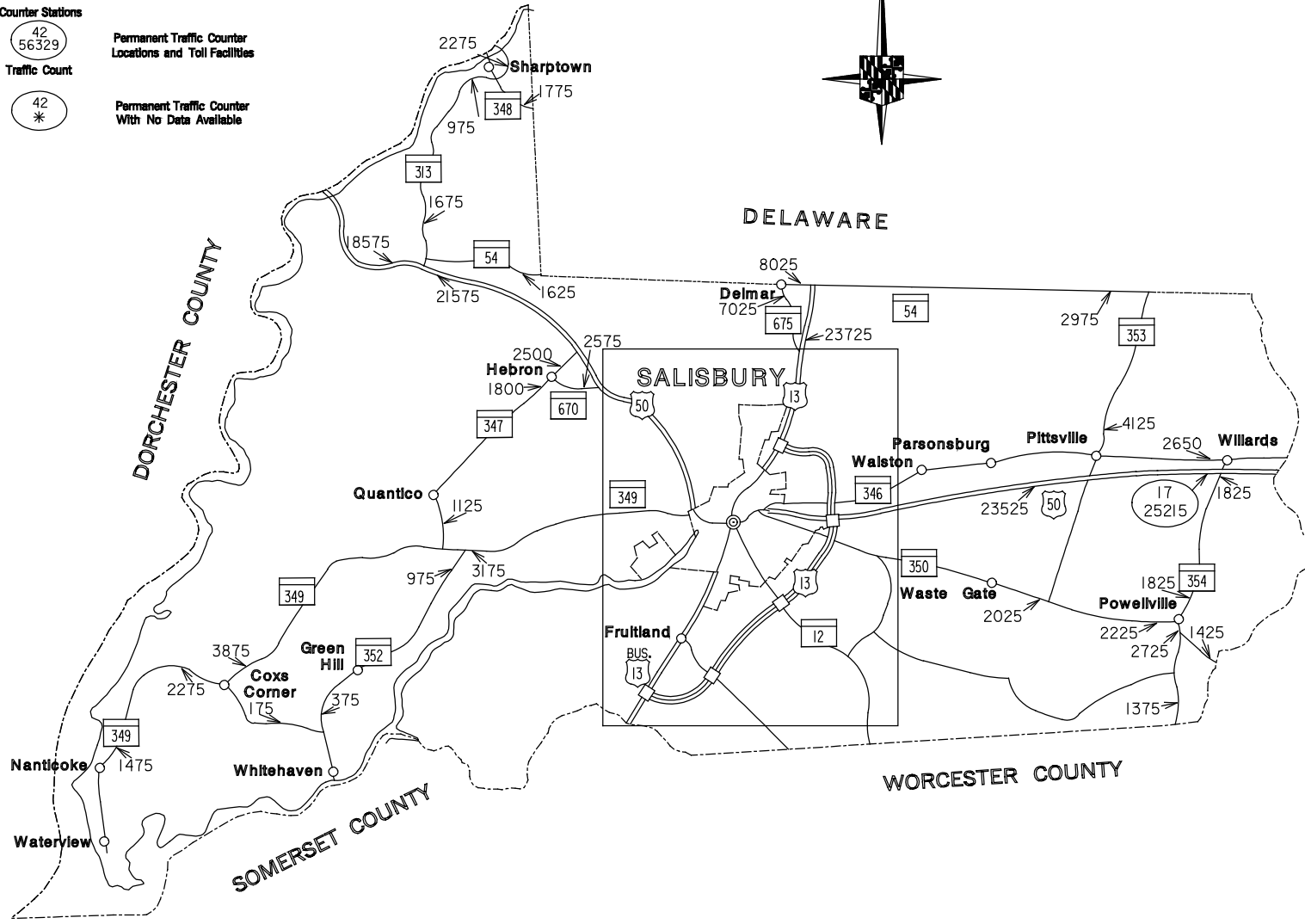
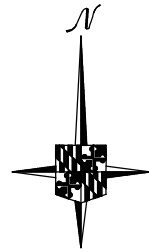


# WICOMICO COUNTY TRAFFIC VOLUME MAP 1999

ANNUAL AVERAGE DAILY TRAFFIC  
PREPARED BY THE  
*Maryland Department of Transportation*  
STATE HIGHWAY ADMINISTRATION





0 4 MILES




- LEGEND**
- ==== Multi Lane Divided Highway  
Access Fully Controlled
  - ==== Multi Lane Divided Highway
  - ==== Undivided Highway
  - ==== Local Highway
- Counter Stations
- (42 / 56329) Permanent Traffic Counter Locations and Toll Facilities
  - (42 / \*) Traffic Count
  - (42 / \*) Permanent Traffic Counter With No Data Available

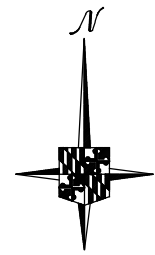
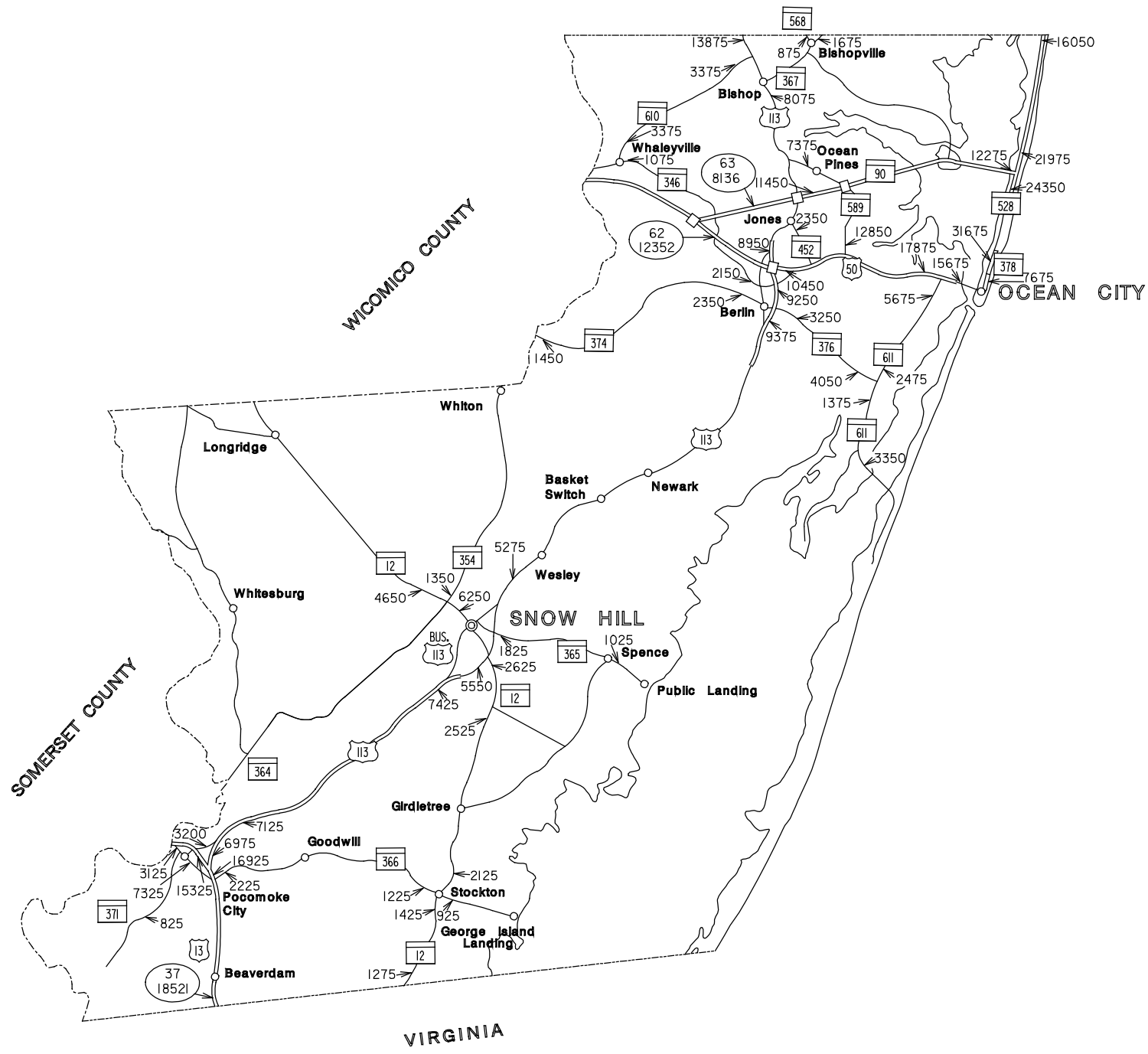


DELAWARE

LEGEND

-  Multi Lane Divided Highway  
Access Fully Controlled
-  Multi Lane Divided Highway
-  Undivided Highway
-  Local Highway

-  Counter Stations  
42  
56329
-  Traffic Count  
42  
\*
-  Permanent Traffic Counter  
Locations and Toll Facilities  
42  
\*



WORCESTER COUNTY  
TRAFFIC VOLUME MAP  
1999

ANNUAL AVERAGE DAILY TRAFFIC  
PREPARED BY THE  
*Maryland Department of Transportation*  
STATE HIGHWAY ADMINISTRATION

