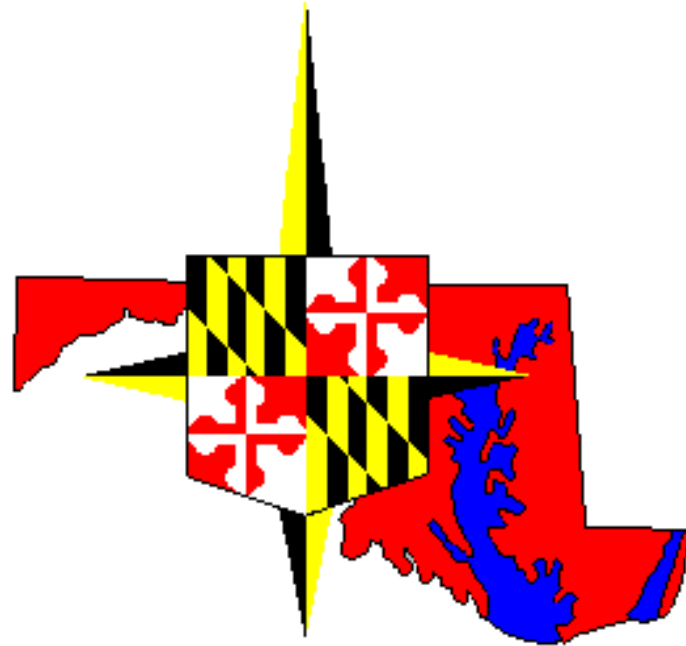


MARYLAND

1997 TRAFFIC VOLUME MAPS BY COUNTY

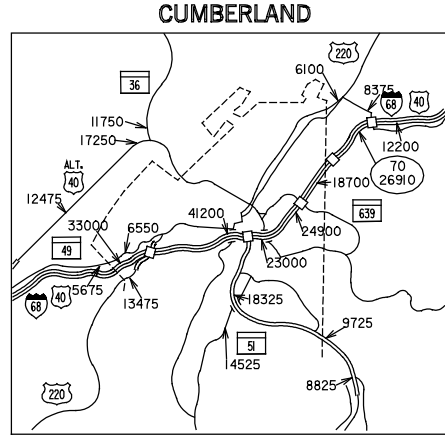
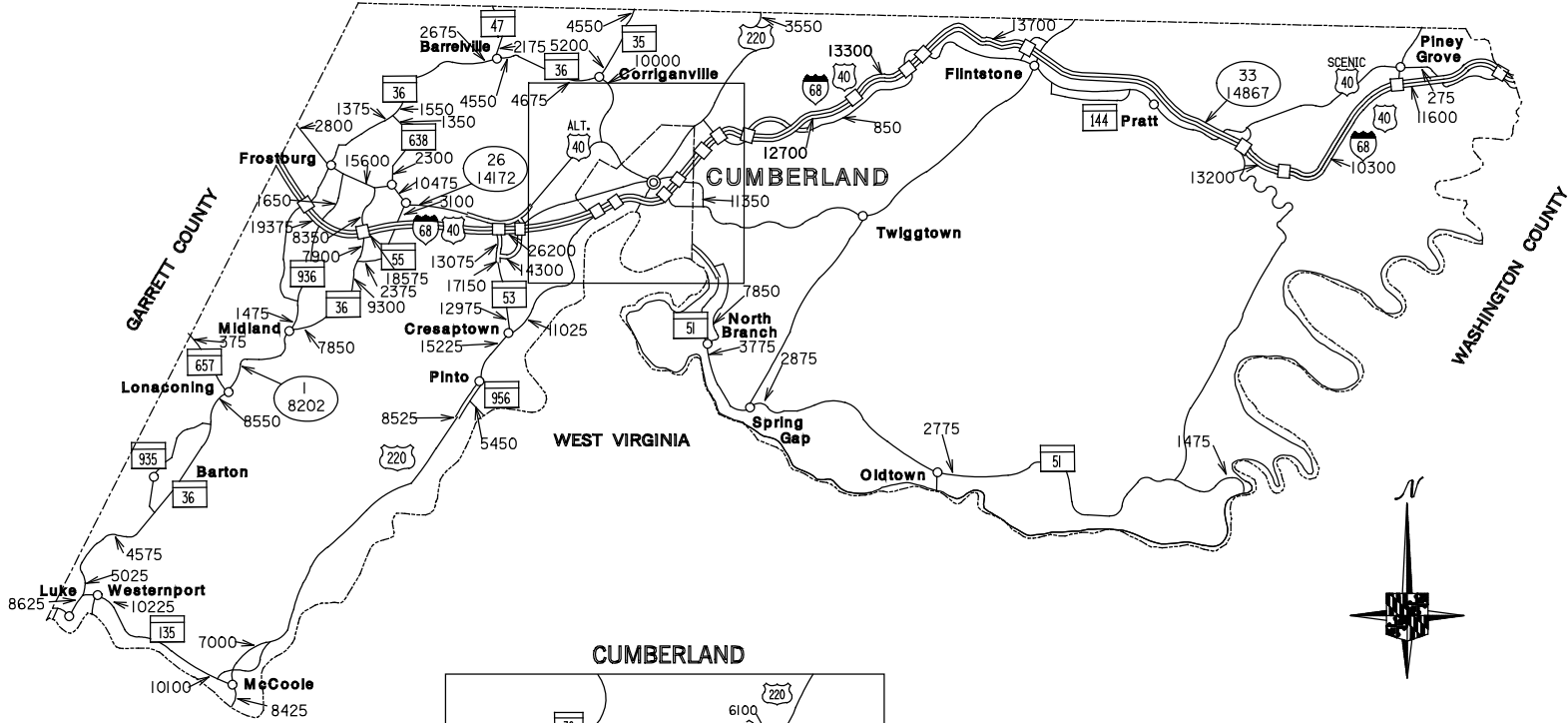
MARYLAND'S COUNTIES

- 01 ALLEGANY
- 02 ANNE ARUNDEL
- 03 BALTIMORE
- 04 CALVERT
- 05 CAROLINE
- 06 CARROLL
- 07 CECIL
- 08 CHARLES
- 09 DORCHESTER
- 10 FREDERICK
- 11 GARRETT
- 12 HARFORD
- 13 HOWARD
- 14 KENT
- 15 MONTGOMERY
- 16 PRINCES GEORGE'S
- 17 QUEEN ANNE'S
- 18 ST. MARY'S
- 19 SOMERSET
- 20 TALBOT
- 21 WASHINGTON
- 22 WICOMICO
- 23 WORCESTER



MARYLAND DEPARTMENT OF TRANSPORTATION
STATE HIGHWAY ADMINISTRATION
OFFICE OF PLANNING AND PRELIMINARY ENGINEERING
HIGHWAY INFORMATION SERVICES DIVISION

PENNSYLVANIA











ALLEGANY COUNTY
TRAFFIC VOLUME MAP
1997

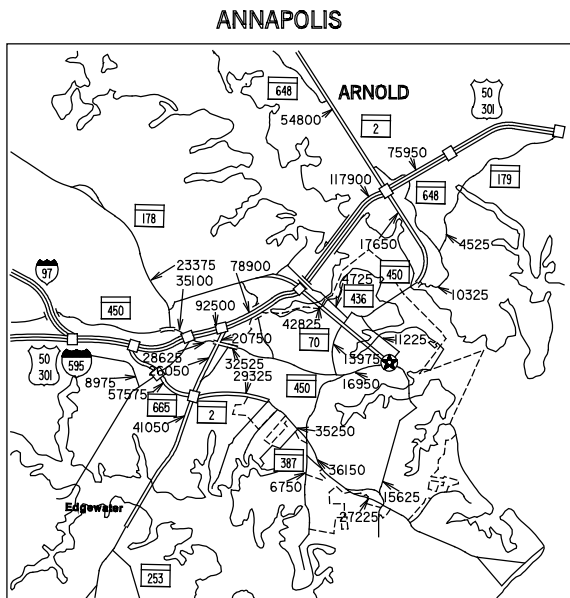
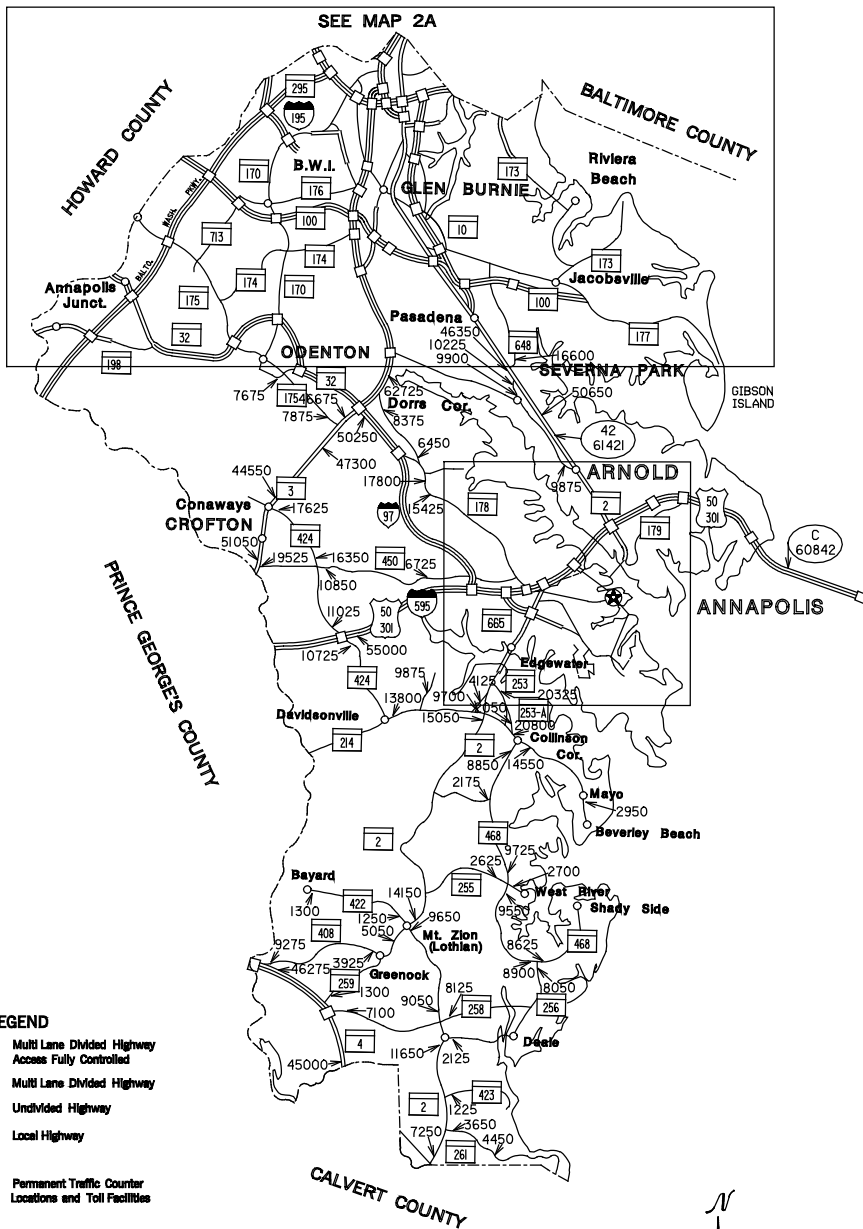
ANNUAL AVERAGE DAILY TRAFFIC

PREPARED BY THE

Maryland Department of Transportation
STATE HIGHWAY ADMINISTRATION




- LEGEND**
-  Multi Lane Divided Highway
Access Fully Controlled
 -  Multi Lane Divided Highway
 -  Undivided Highway
 -  Local Highway
 -  Counter Stations
 -  Permanent Traffic Counter
Locations and Toll Facilities
 -  Traffic Count



ANNE ARUNDEL COUNTY TRAFFIC VOLUME MAP 1997





ANNUAL AVERAGE DAILY TRAFFIC
 PREPARED BY THE
Maryland Department of Transportation
 STATE HIGHWAY ADMINISTRATION



ANNE ARUNDEL COUNTY ENLARGEMENT TRAFFIC VOLUME MAP 1997

ANNUAL AVERAGE DAILY TRAFFIC
PREPARED BY THE
Maryland Department of Transportation
STATE HIGHWAY ADMINISTRATION

LEGEND

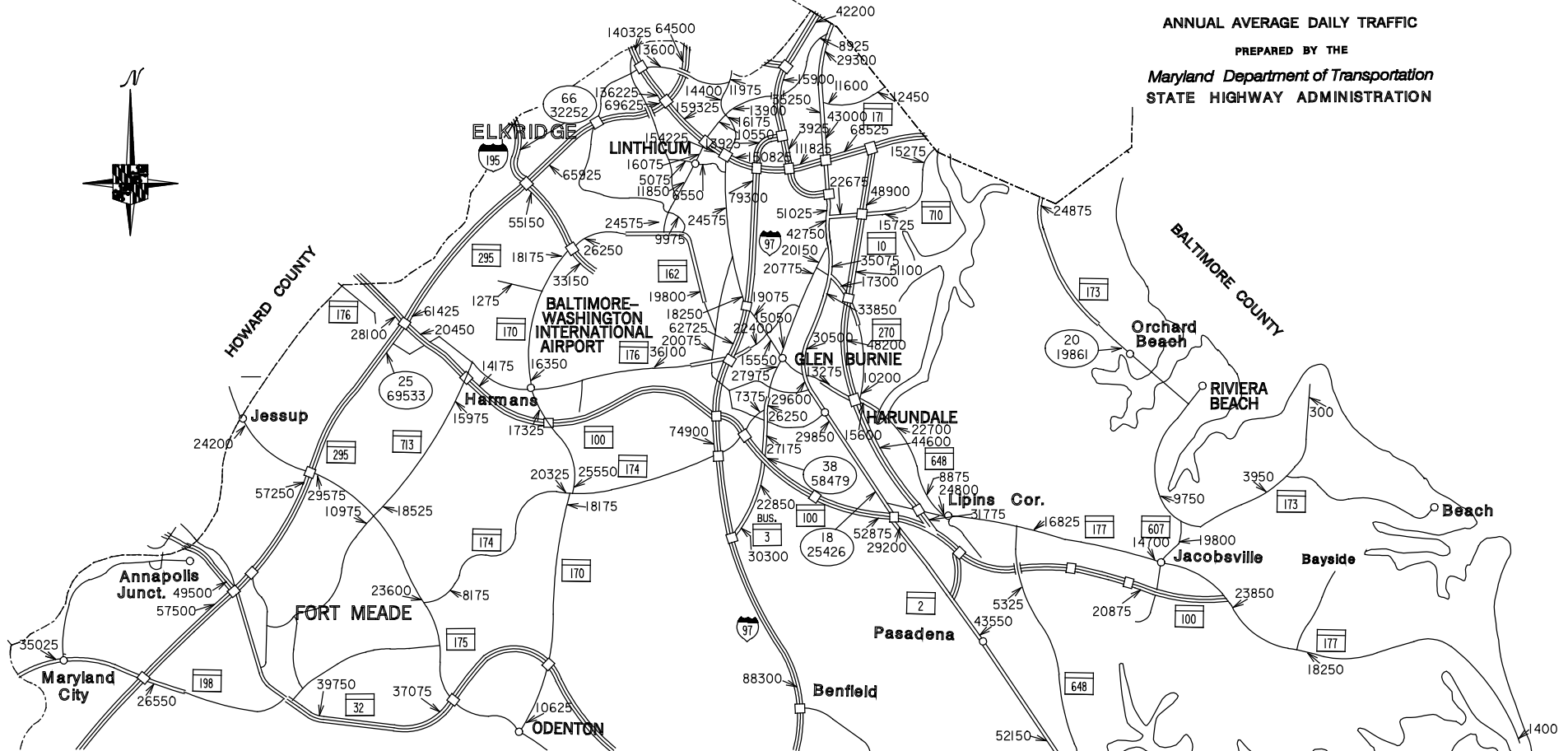
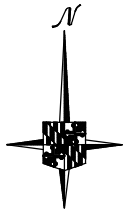
-  Multi Lane Divided Highway
Access Fully Controlled
-  Multi Lane Divided Highway
-  Undivided Highway
-  Local Highway

Counter Stations

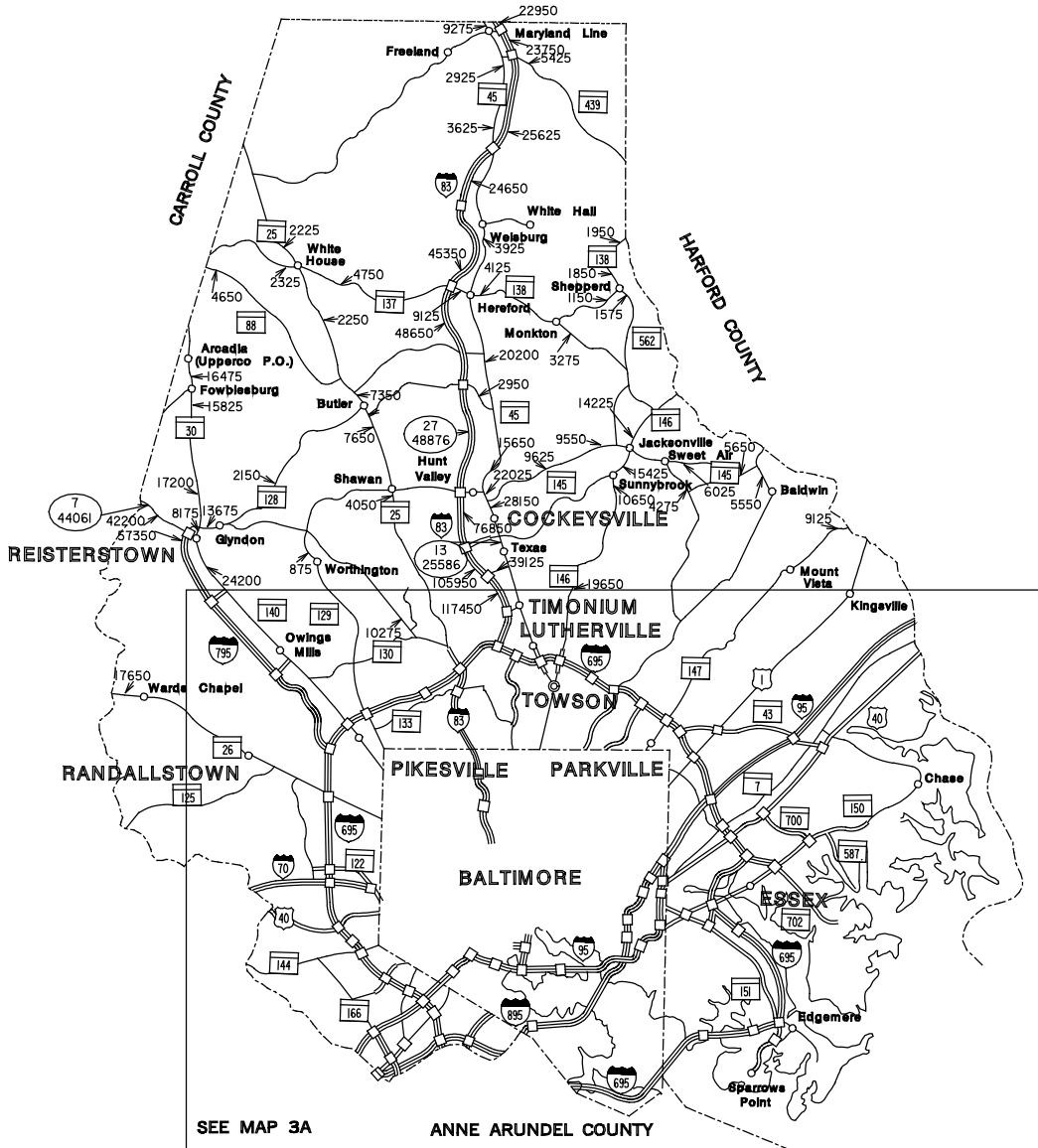
42
56329

Traffic Count

Permanent Traffic Counter
Locations and Toll Facilities

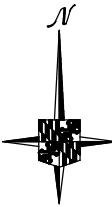


PENNSYLVANIA



SEE MAP 3A

ANNE ARUNDEL COUNTY



BALTIMORE COUNTY TRAFFIC VOLUME MAP 1997

ANNUAL AVERAGE DAILY TRAFFIC

PREPARED BY THE

Maryland Department of Transportation
STATE HIGHWAY ADMINISTRATION



LEGEND

- ==== Multi Lane Divided Highway
Access Fully Controlled
- ==== Multi Lane Divided Highway
- Undivided Highway
- Local Highway







Counter Stations

42
56329

Permanent Traffic Counter
Locations and Toll Facilities

Traffic Count

LEGEND

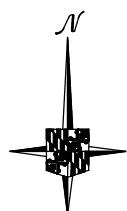
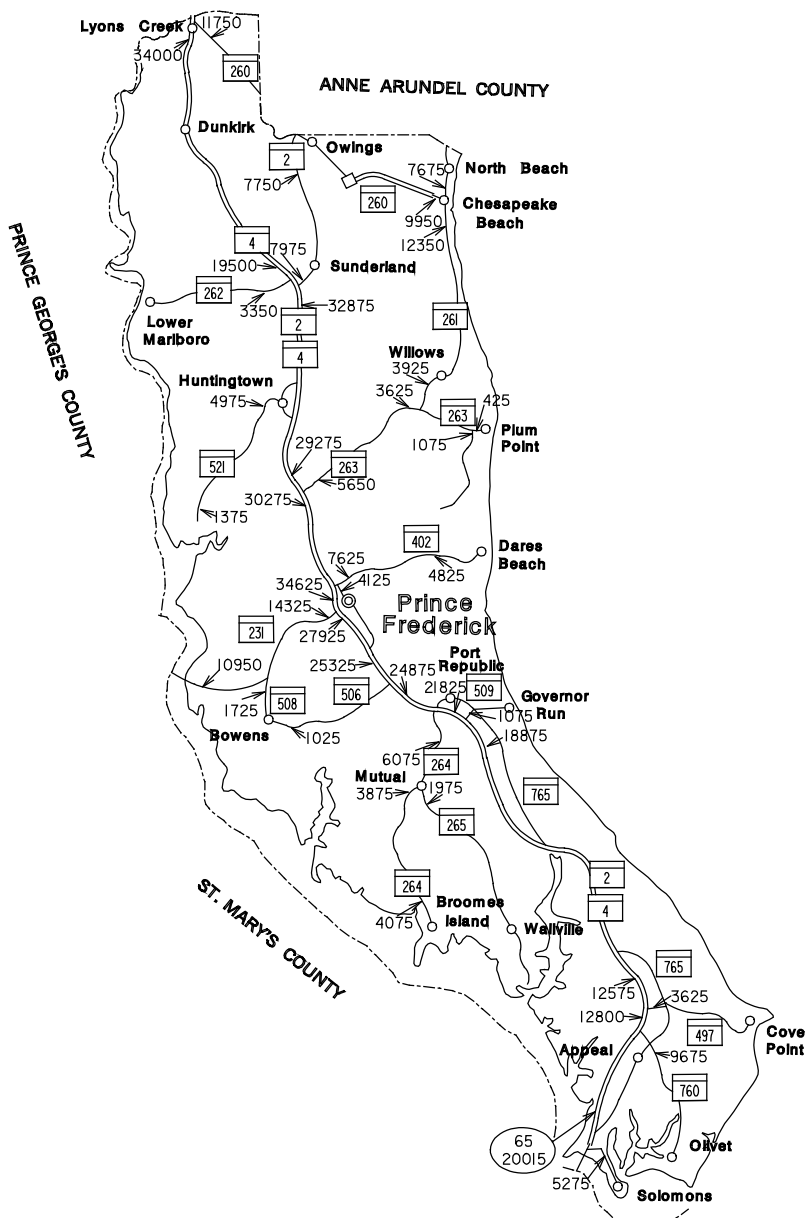
-  Multi Lane Divided Highway
Access Fully Controlled
-  Multi Lane Divided Highway
-  Undivided Highway
-  Local Highway
-  Counter Stations
42
56329
-  Permanent Traffic Counter
Locations and Toll Facilities
Traffic Count



**BALTIMORE COUNTY
ENLARGEMENT
TRAFFIC VOLUME MAP
1997**

ANNUAL AVERAGE DAILY TRAFFIC
PREPARED BY THE
Maryland Department of Transportation
STATE HIGHWAY ADMINISTRATION





CALVERT COUNTY TRAFFIC VOLUME MAP 1997

ANNUAL AVERAGE DAILY TRAFFIC

PREPARED BY THE

Maryland Department of Transportation
STATE HIGHWAY ADMINISTRATION



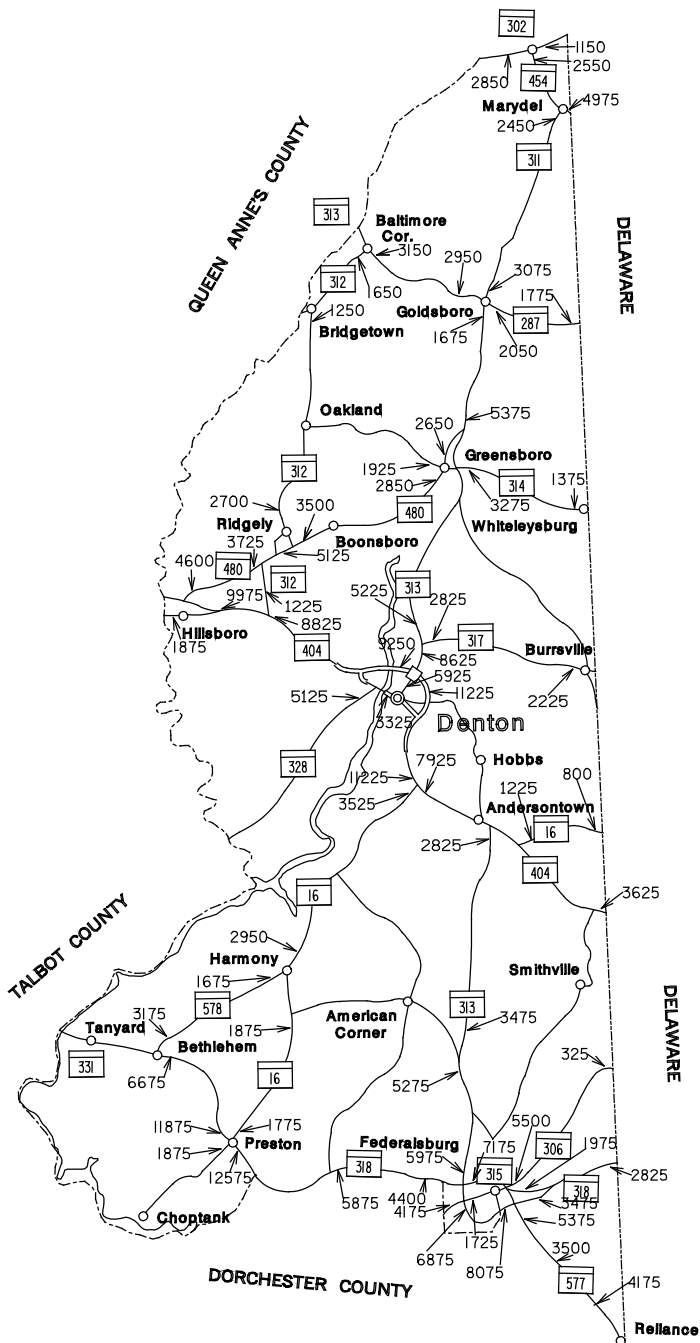
LEGEND

- Multi Lane Divided Highway
Access Fully Controlled
- Multi Lane Divided Highway
- Undivided Highway
- Local Highway

Counter Stations

 Traffic Count

Permanent Traffic Counter
 Locations and Toll Facilities







CAROLINE COUNTY TRAFFIC VOLUME MAP 1997

ANNUAL AVERAGE DAILY TRAFFIC
PREPARED BY THE
Maryland Department of Transportation
STATE HIGHWAY ADMINISTRATION

0 4 MILES

LEGEND

-  Multi Lane Divided Highway
Access Fully Controlled
-  Multi Lane Divided Highway
-  Undivided Highway
-  Local Highway

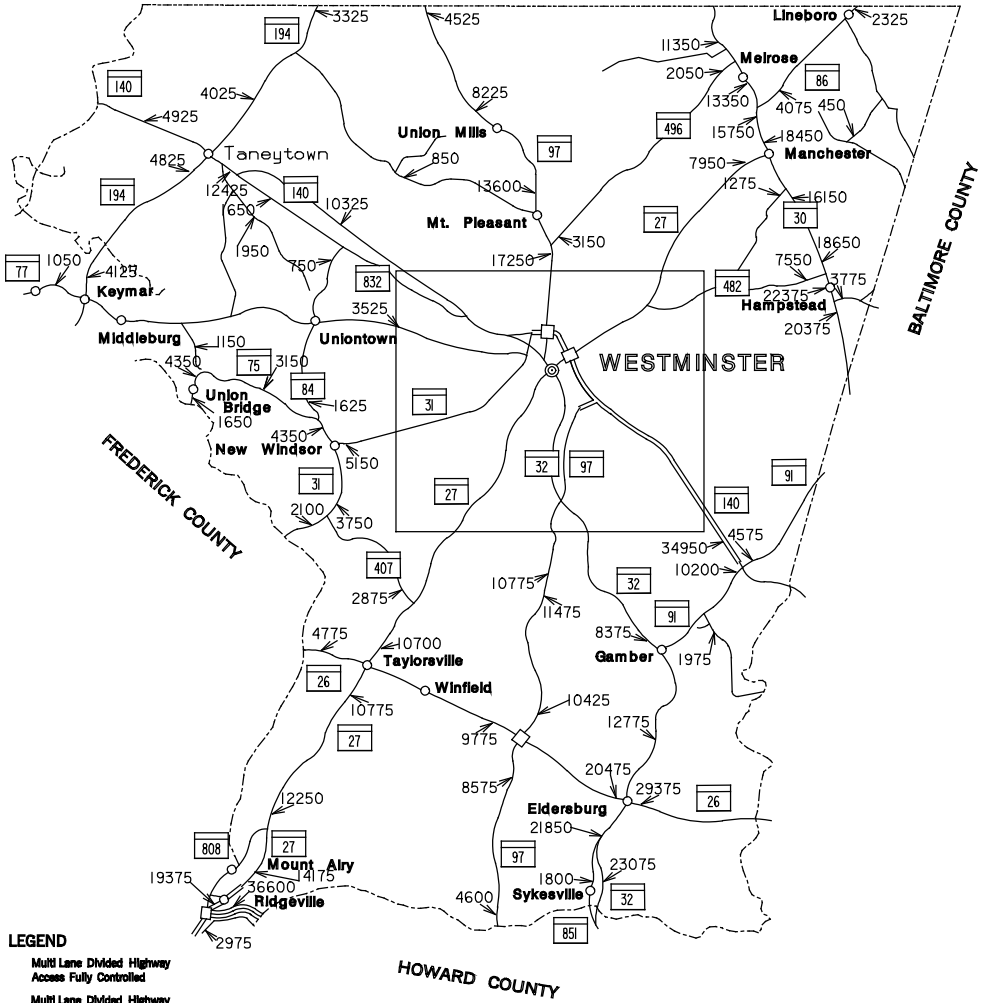
Counter Stations

42
56329

Traffic Count

Permanent Traffic Counter
Locations and Toll Facilities

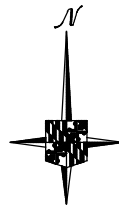
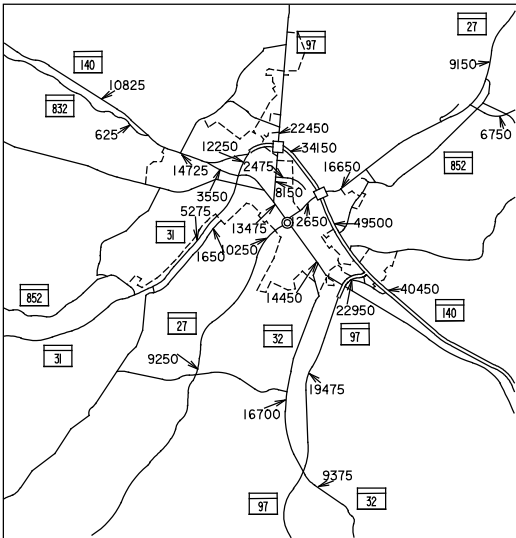
PENNSYLVANIA



LEGEND

- Multi Lane Divided Highway
- Access Fully Controlled
- Multi Lane Divided Highway
- Undivided Highway
- Local Highway
- Counter Stations**
- 42
- 56329
- Traffic Count**
- Permanent Traffic Counter
- Locations and Toll Facilities

WESTMINSTER

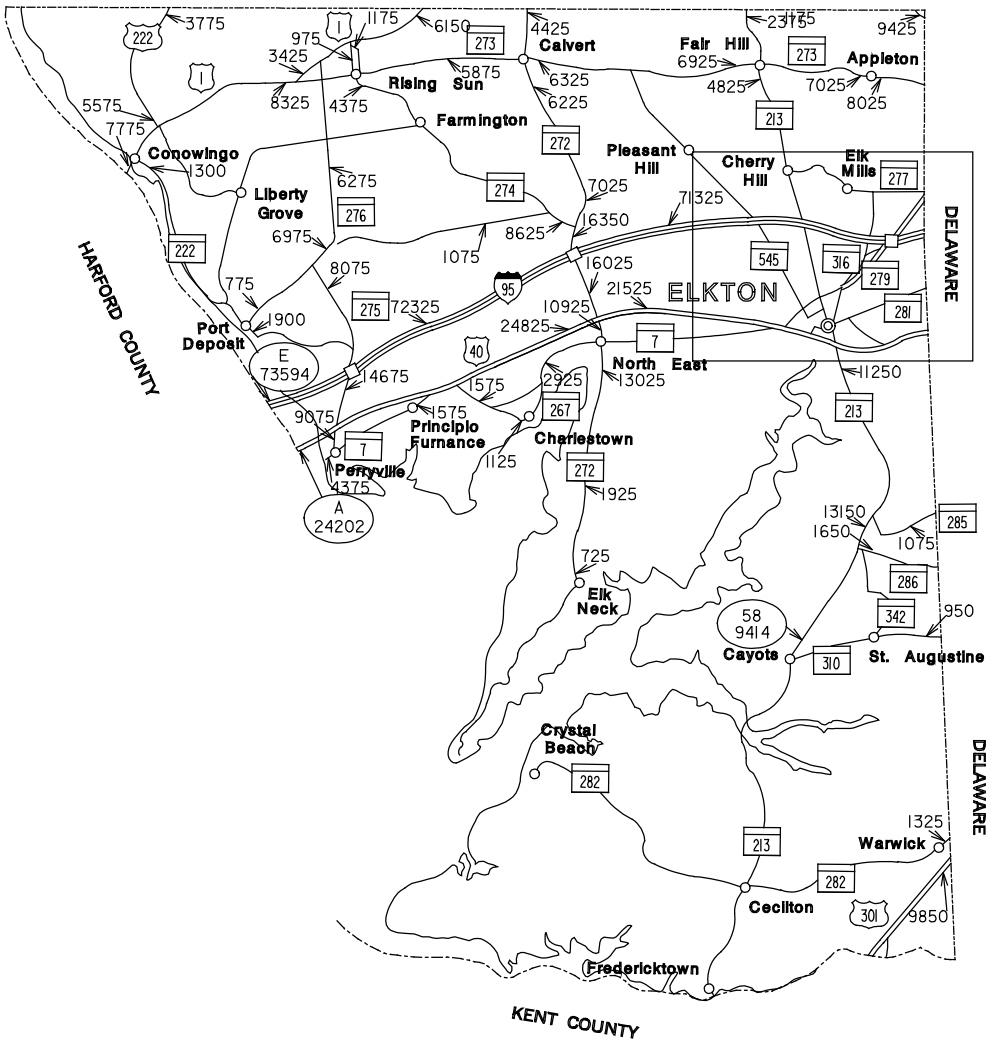


CARROLL COUNTY
TRAFFIC VOLUME MAP
1997

ANNUAL AVERAGE DAILY TRAFFIC
PREPARED BY THE
Maryland Department of Transportation
STATE HIGHWAY ADMINISTRATION

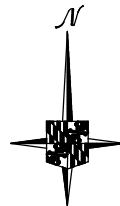


PENNSYLVANIA



LEGEND

- Multi Lane Divided Highway
Access Fully Controlled
- Multi Lane Divided Highway
- Undivided Highway
- Local Highway
- Counter Stations
- Permanent Traffic Counter Locations and Toll Facilities
- Traffic Count

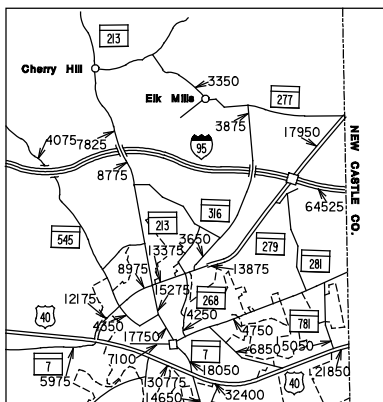


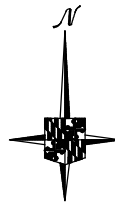
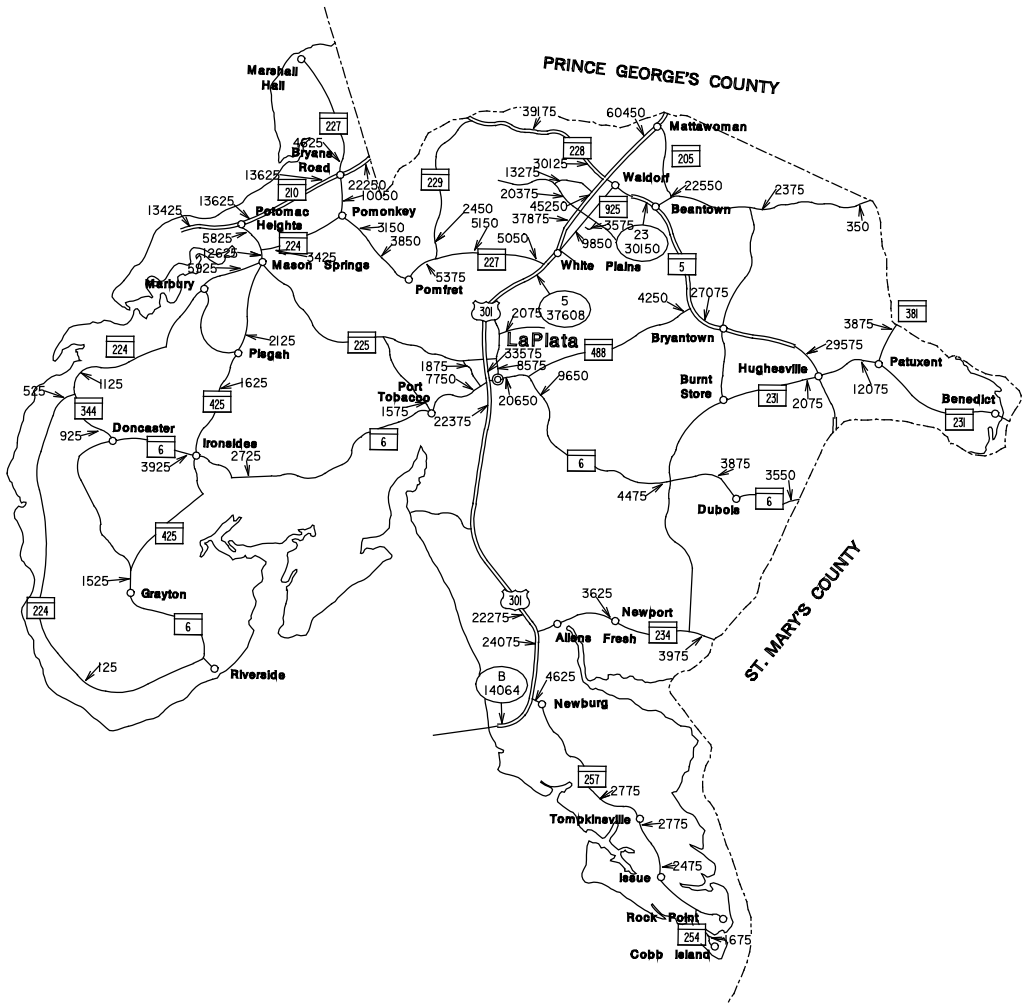
CECIL COUNTY
TRAFFIC VOLUME MAP
1997

ANNUAL AVERAGE DAILY TRAFFIC
PREPARED BY THE
Maryland Department of Transportation
STATE HIGHWAY ADMINISTRATION

0 4 MILES

ELKTON









CHARLES COUNTY
 TRAFFIC VOLUME MAP
 1997

ANNUAL AVERAGE DAILY TRAFFIC
 PREPARED BY THE
 Maryland Department of Transportation
 STATE HIGHWAY ADMINISTRATION

0 4 MILES

LEGEND

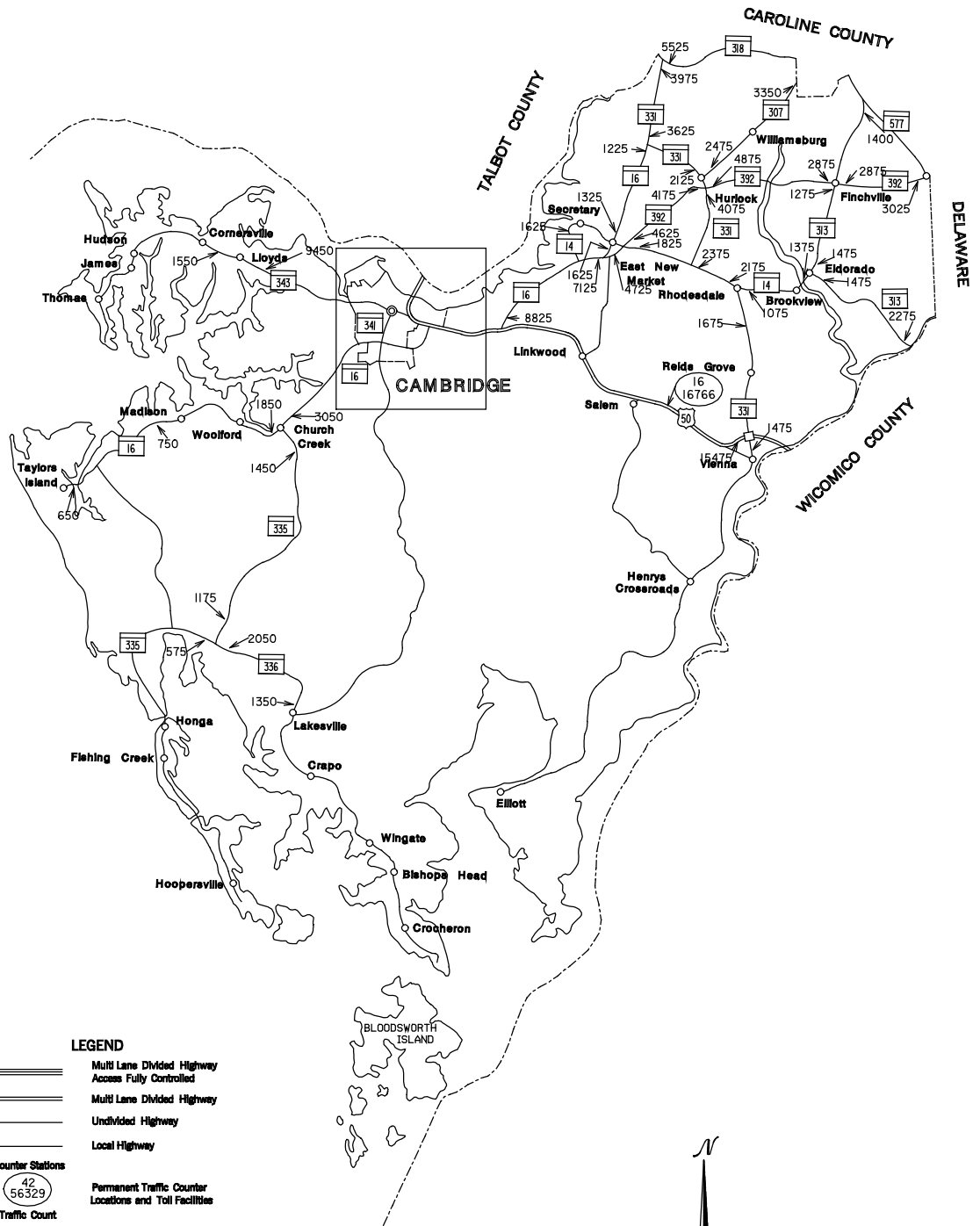
-  Multi Lane Divided Highway
Access Fully Controlled
-  Multi Lane Divided Highway
-  Undivided Highway
-  Local Highway

Counter Stations



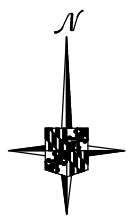
Traffic Count

Permanent Traffic Counter
 Locations and Toll Facilities

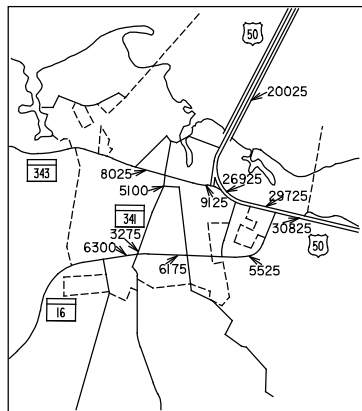


LEGEND

- Multi Lane Divided Highway
- Access Fully Controlled
- Multi Lane Divided Highway
- Undivided Highway
- Local Highway
- Counter Stations
- Permanent Traffic Counter Locations and Toll Facilities
- Traffic Count

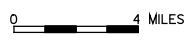


CAMBRIDGE

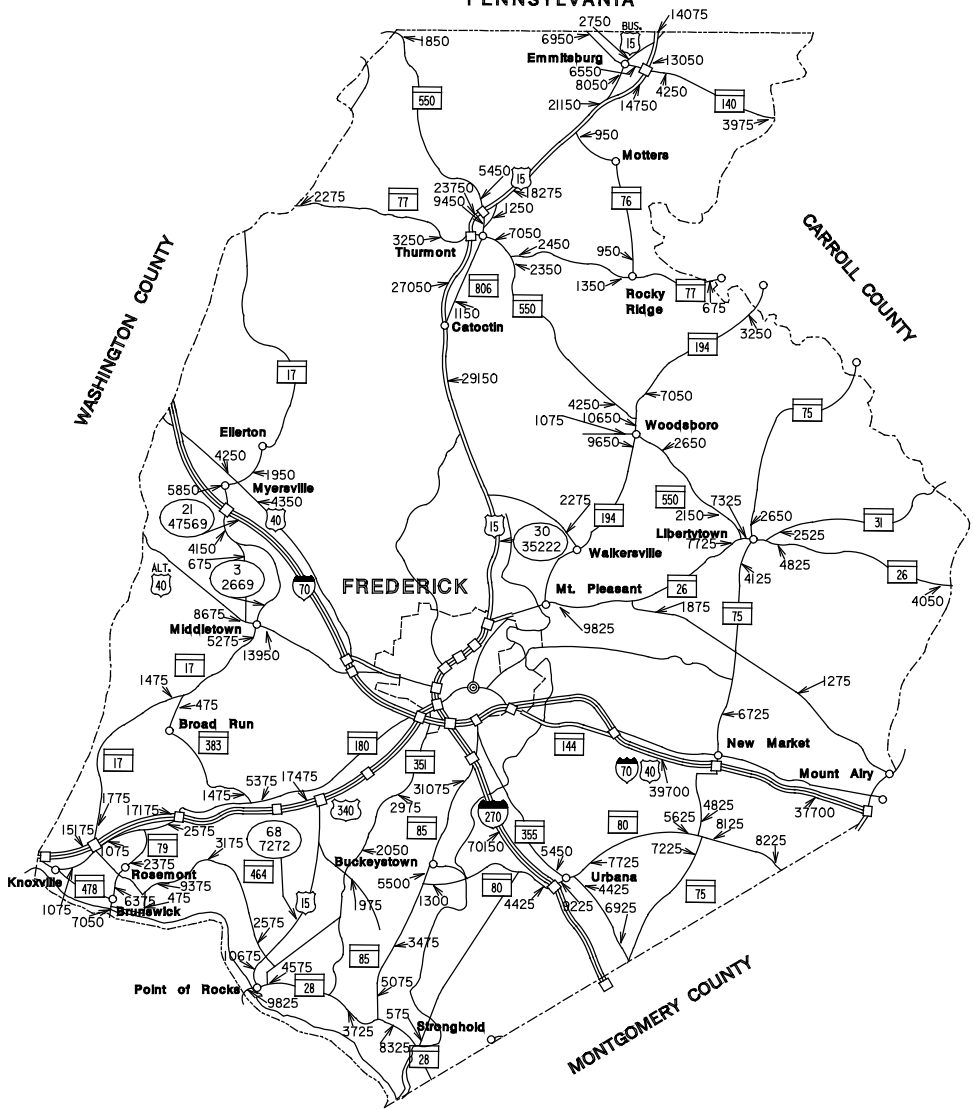


**DORCHESTER COUNTY
TRAFFIC VOLUME MAP
1997**

ANNUAL AVERAGE DAILY TRAFFIC
PREPARED BY THE
Maryland Department of Transportation
STATE HIGHWAY ADMINISTRATION



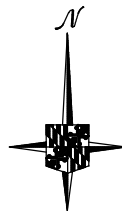
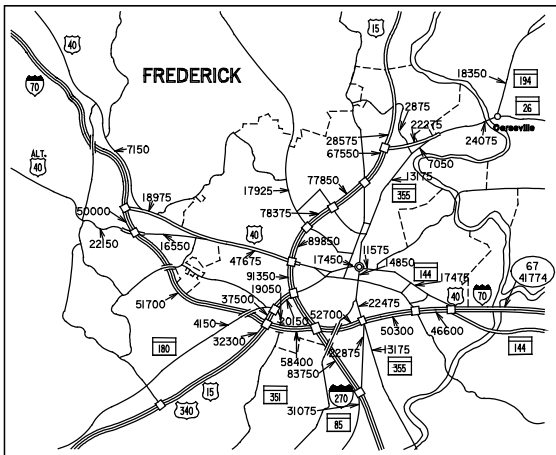
PENNSYLVANIA



LEGEND

- Multi Lane Divided Highway
Access Fully Controlled
- Multi Lane Divided Highway
- Undivided Highway
- Local Highway
- Counter Stations
- Permanent Traffic Counter
Locations and Toll Facilities
- Traffic Count

FREDERICK

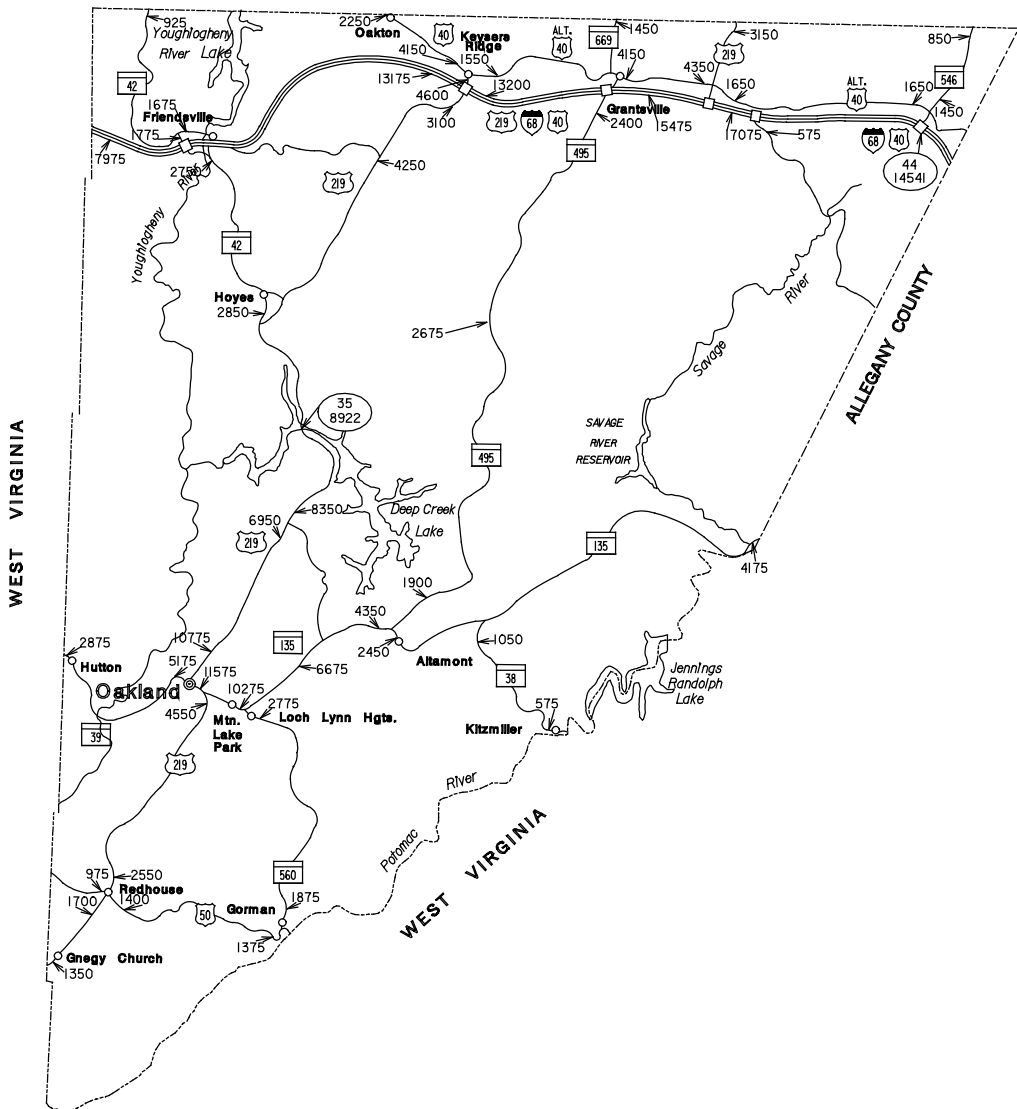


FREDERICK COUNTY
TRAFFIC VOLUME MAP
1997

ANNUAL AVERAGE DAILY TRAFFIC
PREPARED BY THE
Maryland Department of Transportation
STATE HIGHWAY ADMINISTRATION

0 4 MILES

PENNSYLVANIA



GARRETT COUNTY
 TRAFFIC VOLUME MAP
 1997

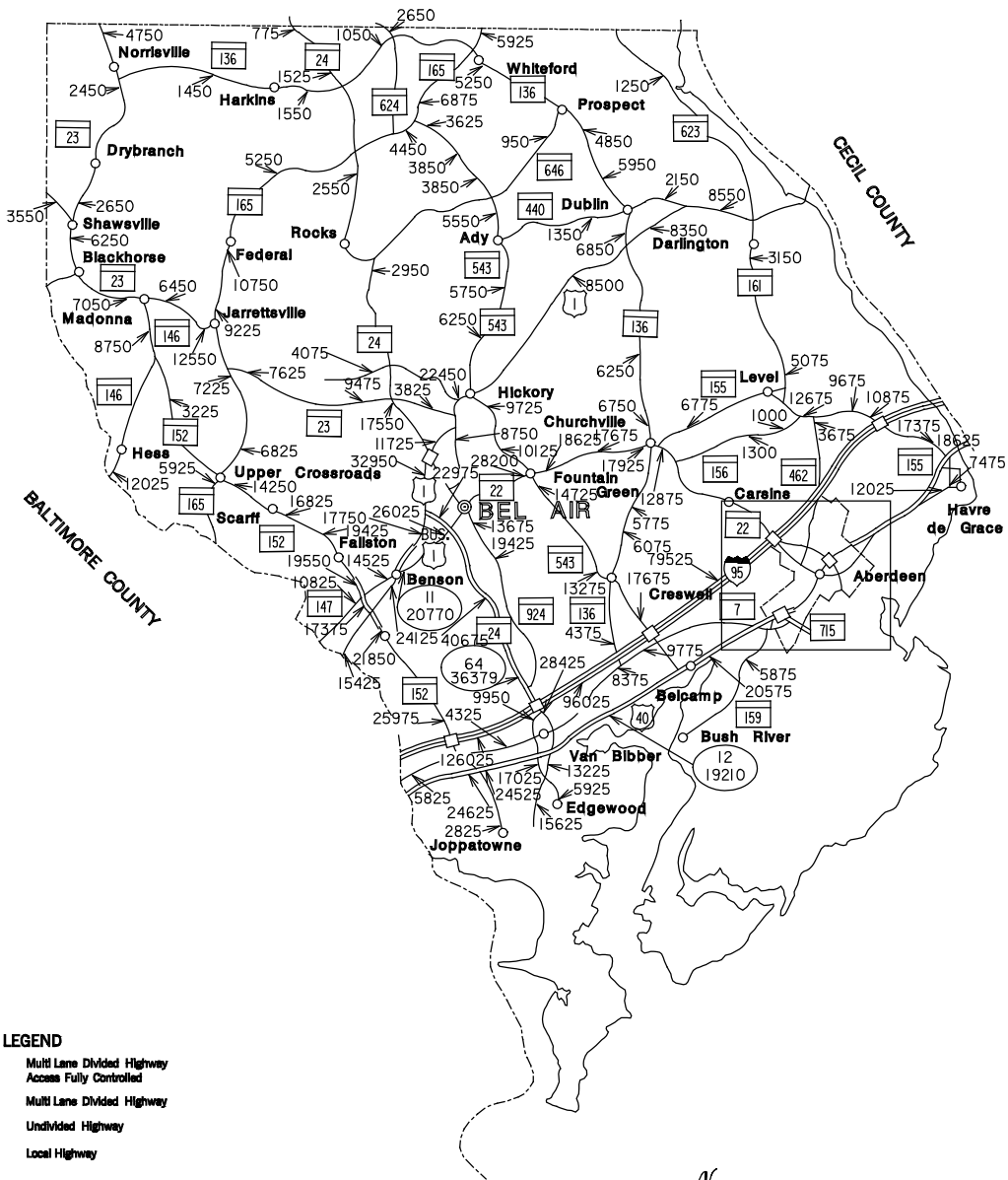
ANNUAL AVERAGE DAILY TRAFFIC
 PREPARED BY THE
 Maryland Department of Transportation
 STATE HIGHWAY ADMINISTRATION

0 4 MILES

LEGEND

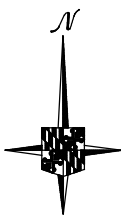
- Multi Lane Divided Highway
Access Fully Controlled
- Multi Lane Divided Highway
- Undivided Highway
- Local Highway
- Counter Stations
Permanent Traffic Counter
Locations and Toll Facilities
- Traffic Count

PENNSYLVANIA

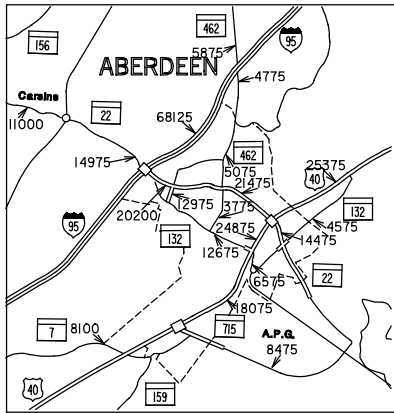


LEGEND

- Multi Lane Divided Highway
Access Fully Controlled
- Multi Lane Divided Highway
- Undivided Highway
- Local Highway
- Counter Stations
- Permanent Traffic Counter
Locations and Toll Facilities
- Traffic Count



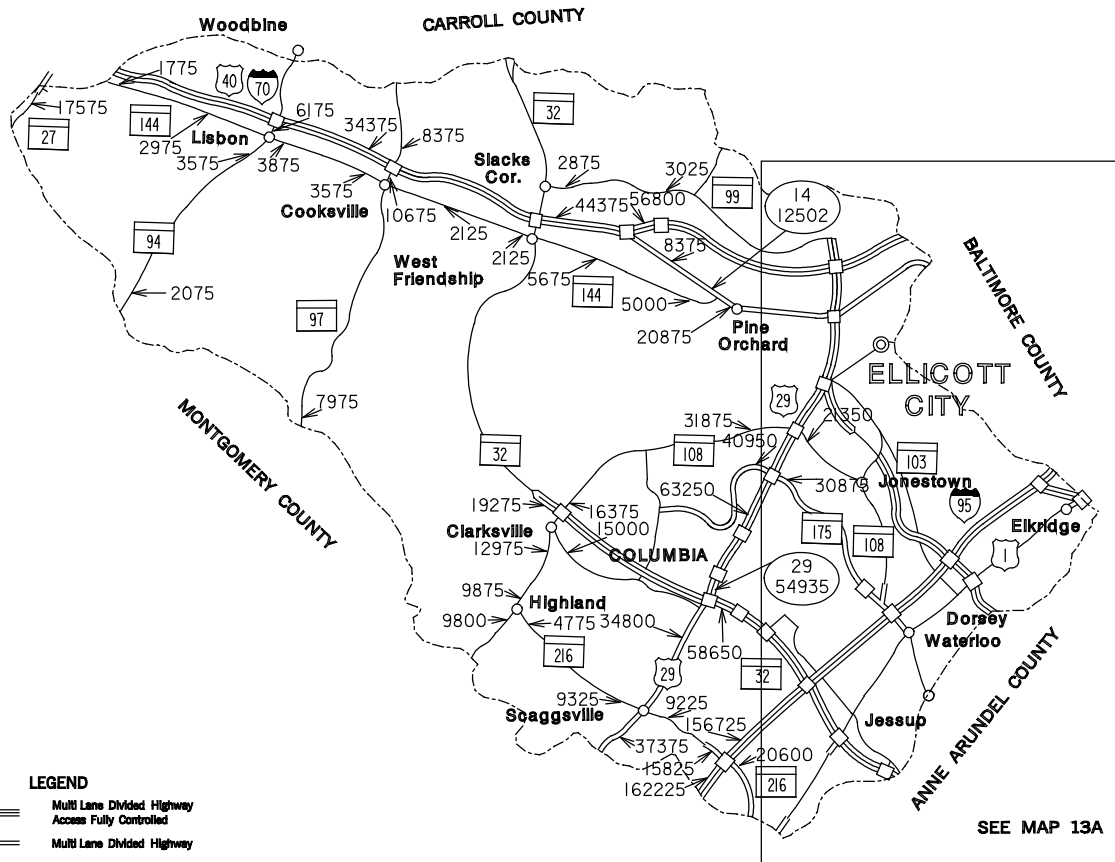
ABERDEEN



HARFORD COUNTY
TRAFFIC VOLUME MAP
1997

ANNUAL AVERAGE DAILY TRAFFIC
PREPARED BY THE
Maryland Department of Transportation
STATE HIGHWAY ADMINISTRATION





HOWARD COUNTY TRAFFIC VOLUME MAP 1997

ANNUAL AVERAGE DAILY TRAFFIC
PREPARED BY THE
Maryland Department of Transportation
STATE HIGHWAY ADMINISTRATION

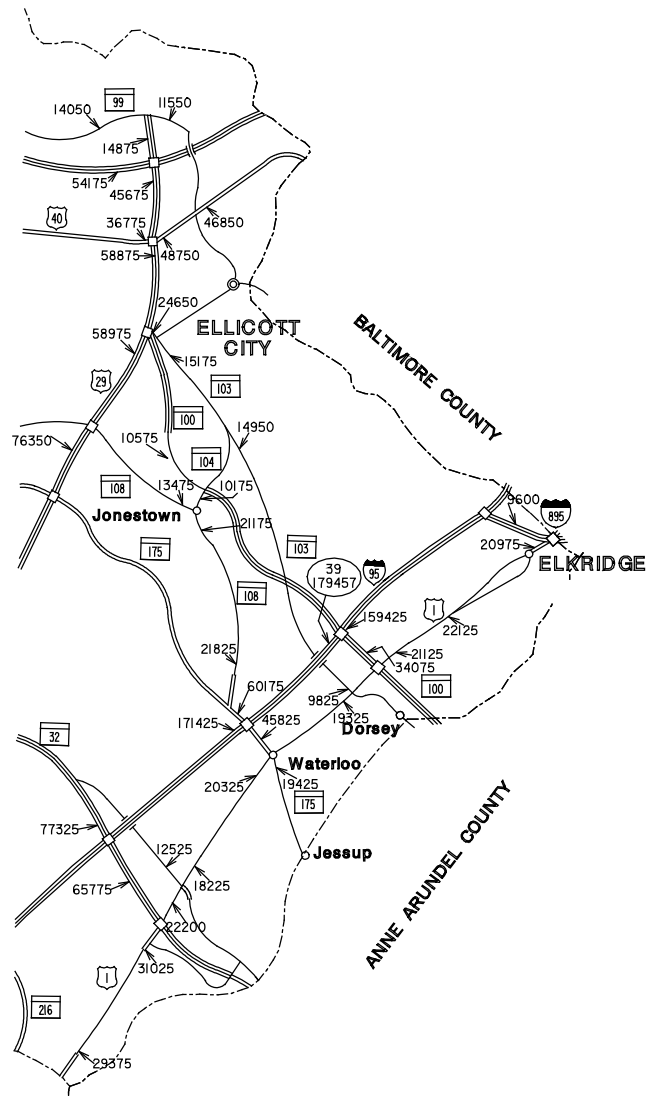


LEGEND

- Multi Lane Divided Highway
Access Fully Controlled
- Multi Lane Divided Highway
- Undivided Highway
- Local Highway

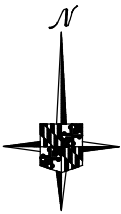
Counter Stations

- Permanent Traffic Counter
- Locations and Toll Facilities
- Traffic Count



LEGEND

	Multi Lane Divided Highway Access Fully Controlled
	Multi Lane Divided Highway
	Undivided Highway
	Local Highway
	Counter Stations Permanent Traffic Counter Locations and Toll Facilities Traffic Count

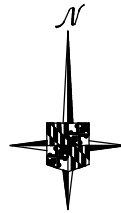


HOWARD COUNTY
ENLARGEMENT
TRAFFIC VOLUME MAP
1997

ANNUAL AVERAGE DAILY TRAFFIC
PREPARED BY THE
Maryland Department of Transportation
STATE HIGHWAY ADMINISTRATION




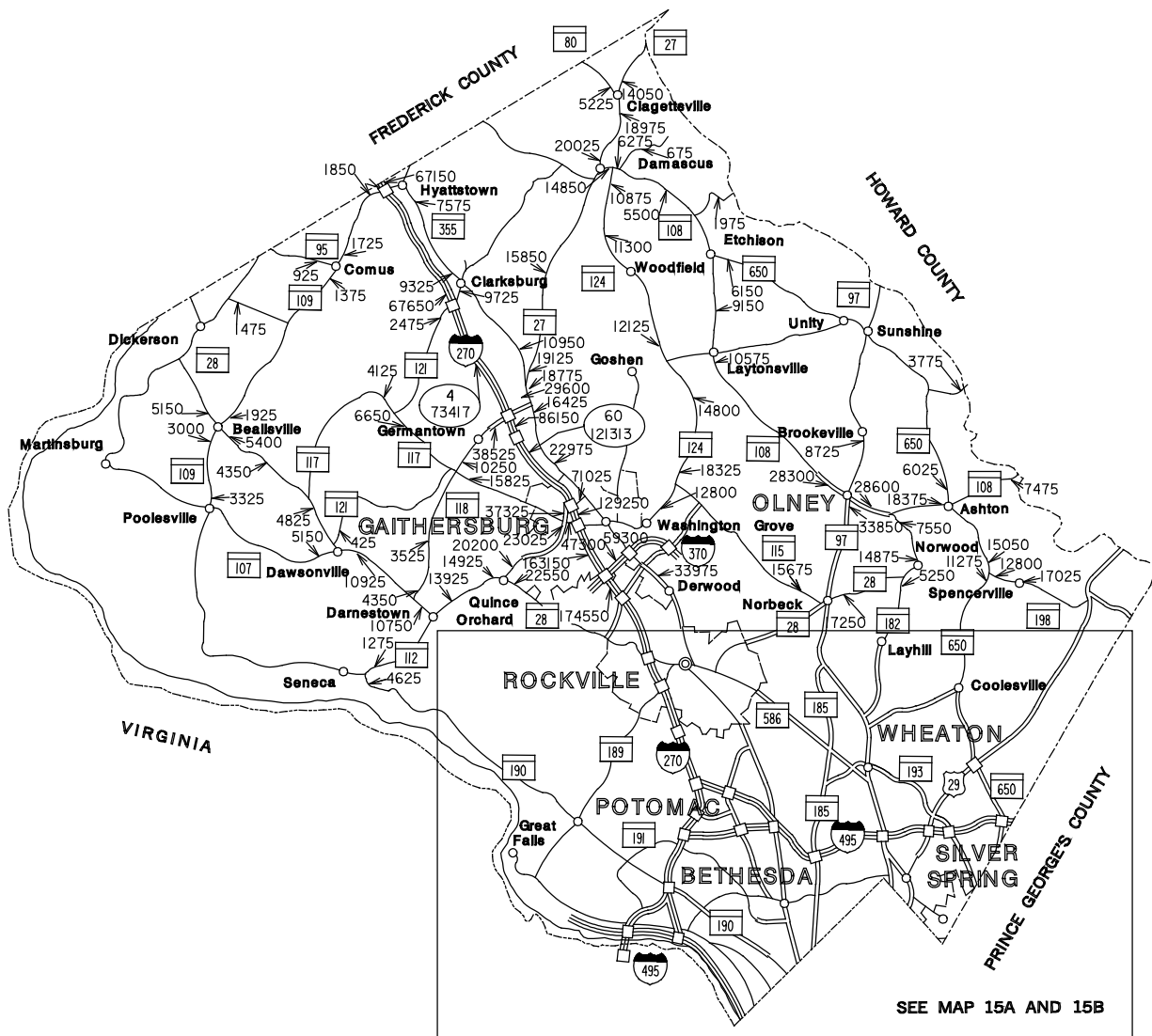
- LEGEND**
- Multi Lane Divided Highway
Access Fully Controlled
 - Multi Lane Divided Highway
 - Undivided Highway
 - Local Highway
 - Counter Stations
42
56329
Traffic Count
 - Permanent Traffic Counter
Locations and Toll Facilities









KENT COUNTY TRAFFIC VOLUME MAP 1997

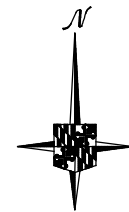
ANNUAL AVERAGE DAILY TRAFFIC
PREPARED BY THE
Maryland Department of Transportation
STATE HIGHWAY ADMINISTRATION





LEGEND

-  Multi Lane Divided Highway
Access Fully Controlled
-  Multi Lane Divided Highway
-  Undivided Highway
-  Local Highway
-  Counter Stations
42
56329
Traffic Count
-  Permanent Traffic Counter
Locations and Toll Facilities


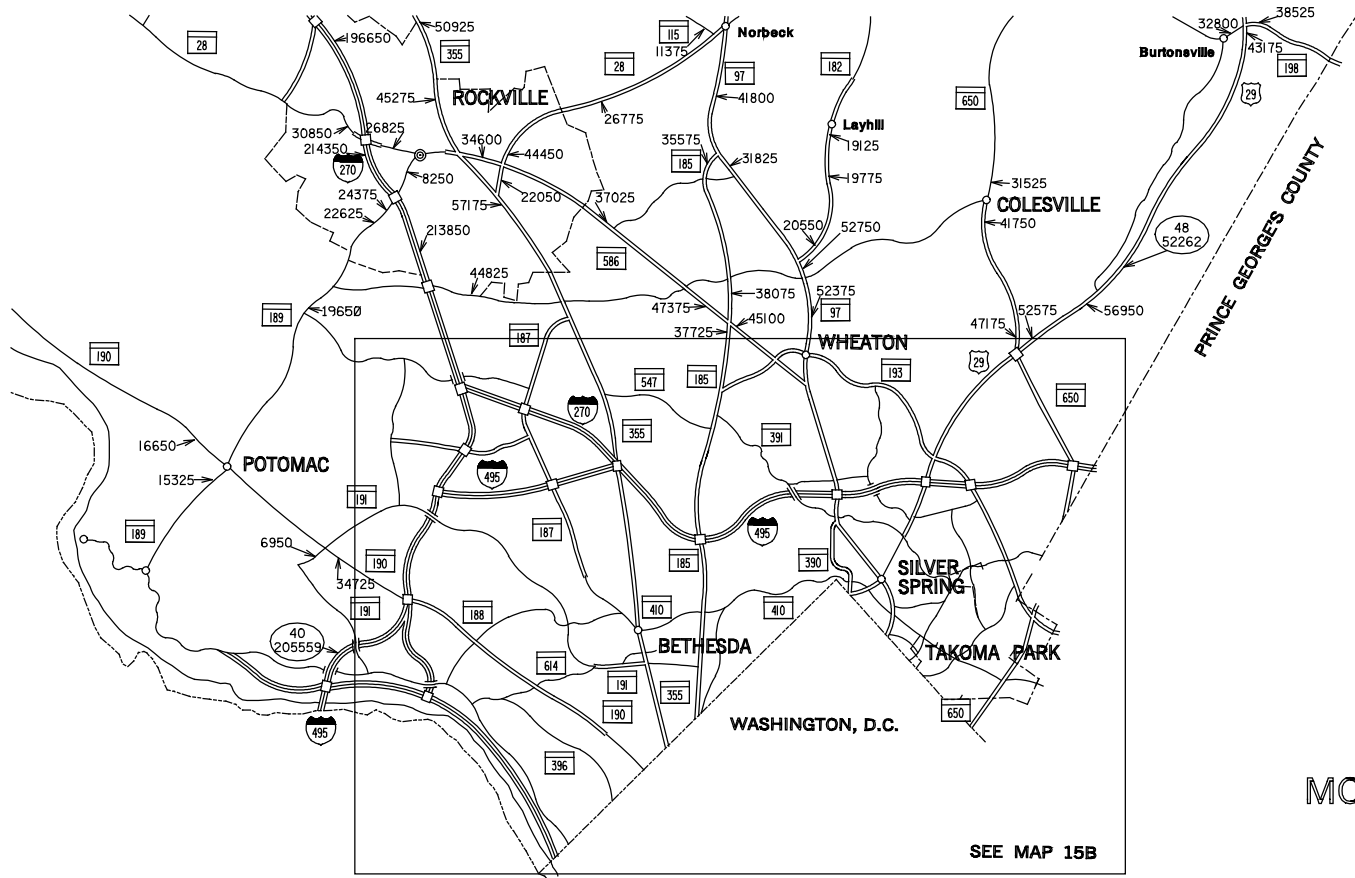


**MONTGOMERY COUNTY
TRAFFIC VOLUME MAP
1997**

ANNUAL AVERAGE DAILY TRAFFIC
PREPARED BY THE
Maryland Department of Transportation
STATE HIGHWAY ADMINISTRATION










SEE MAP 15A AND 15B



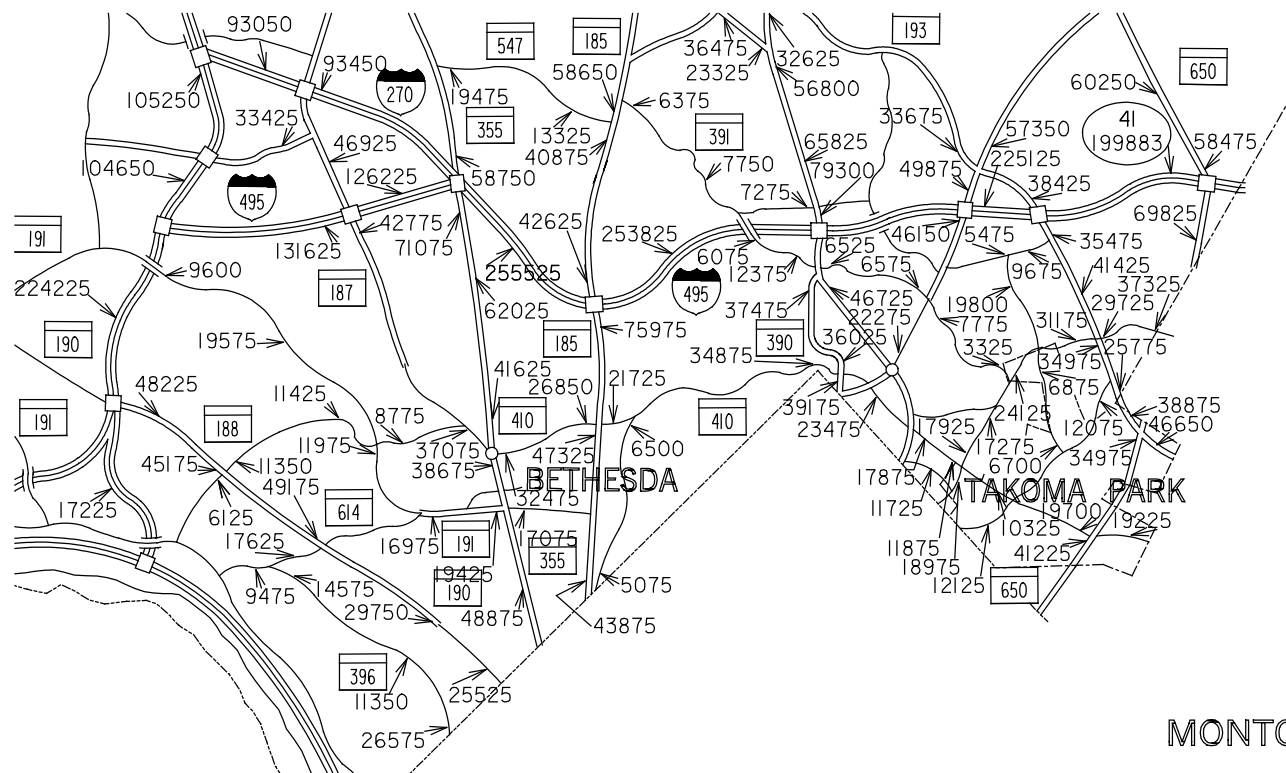
MONTGOMERY COUNTY
 ENLARGEMENT 1
 TRAFFIC VOLUME MAP
 1997

ANNUAL AVERAGE DAILY TRAFFIC
 PREPARED BY THE
 Maryland Department of Transportation
 STATE HIGHWAY ADMINISTRATION

LEGEND

-  Multi Lane Divided Highway
Access Fully Controlled
-  Multi Lane Divided Highway
-  Undivided Highway
-  Local Highway
-  Counter Stations
-  Permanent Traffic Counter
Locations and Toll Facilities
-  Traffic Count







SEE MAP 15B




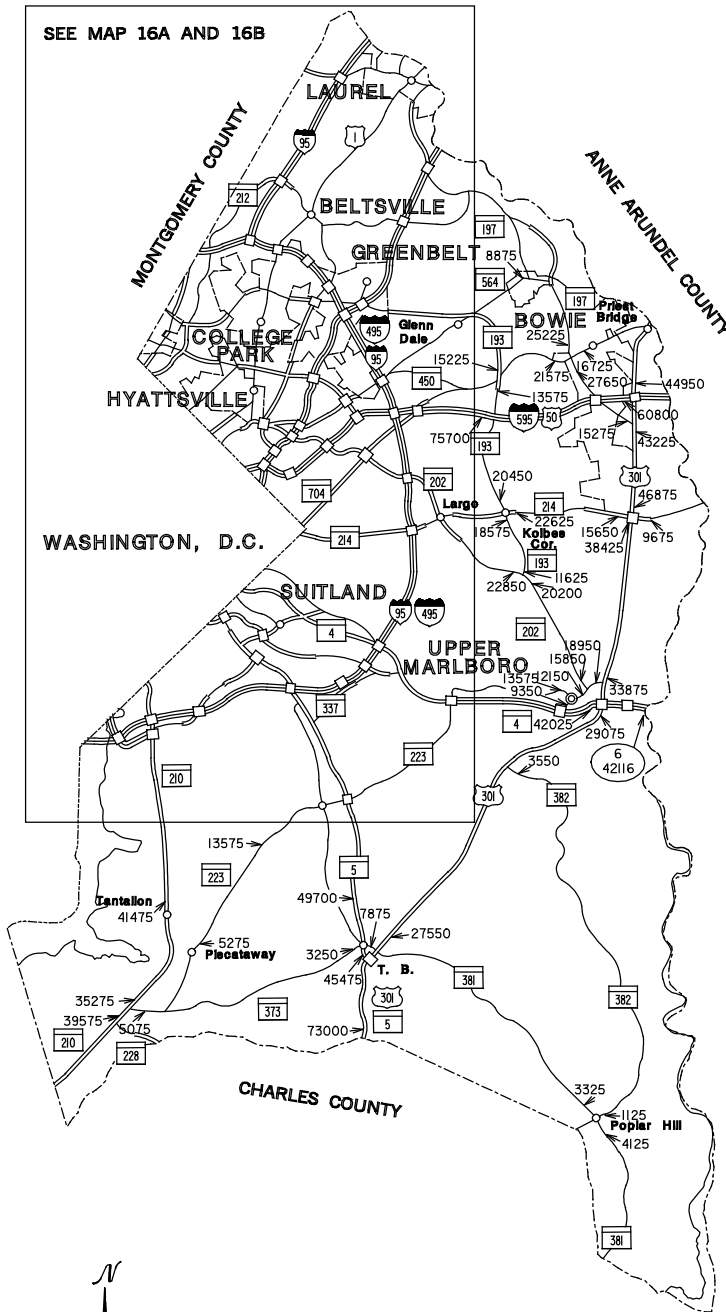
MONTGOMERY COUNTY
 ENLARGEMENT 2
 TRAFFIC VOLUME MAP
 1997

ANNUAL AVERAGE DAILY TRAFFIC
 PREPARED BY THE
 Maryland Department of Transportation
 STATE HIGHWAY ADMINISTRATION

LEGEND

-  Multi Lane Divided Highway
Access Fully Controlled
-  Multi Lane Divided Highway
-  Undivided Highway
-  Local Highway
-  Counter Stations
Permanent Traffic Counter
Locations and Toll Facilities
-  Traffic Count

SEE MAP 16A AND 16B



PRINCE GEORGE'S COUNTY TRAFFIC VOLUME MAP 1997

ANNUAL AVERAGE DAILY TRAFFIC
PREPARED BY THE
Maryland Department of Transportation
STATE HIGHWAY ADMINISTRATION

0 4 MILES

LEGEND

- Multi Lane Divided Highway Access Fully Controlled
- Multi Lane Divided Highway
- Undivided Highway
- Local Highway
- Counter Stations
- Permanent Traffic Counter Locations and Toll Facilities
- Traffic Count


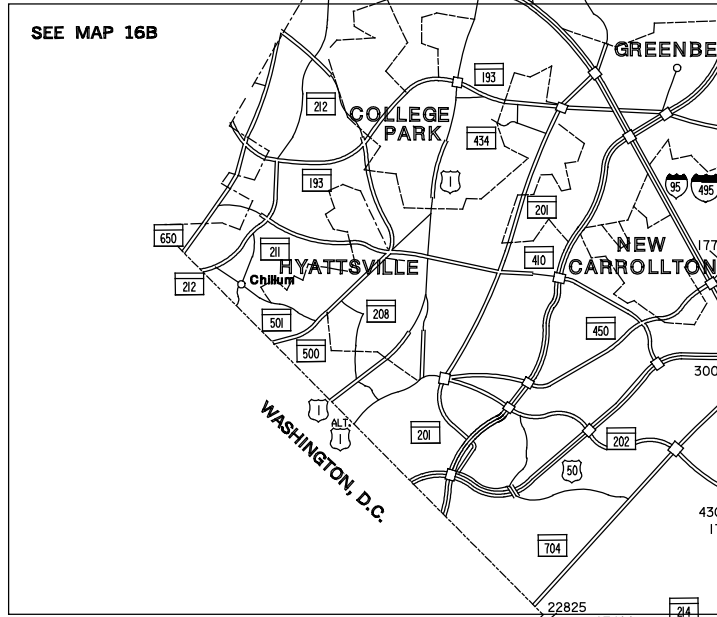
PRINCE GEORGE'S COUNTY ENLARGEMENT 1 TRAFFIC VOLUME MAP 1997

ANNUAL AVERAGE DAILY TRAFFIC
PREPARED BY THE
Maryland Department of Transportation
STATE HIGHWAY ADMINISTRATION

ANNE ARUNDEL COUNTY

MONTGOMERY COUNTY

WASHINGTON, D.C.



LEGEND

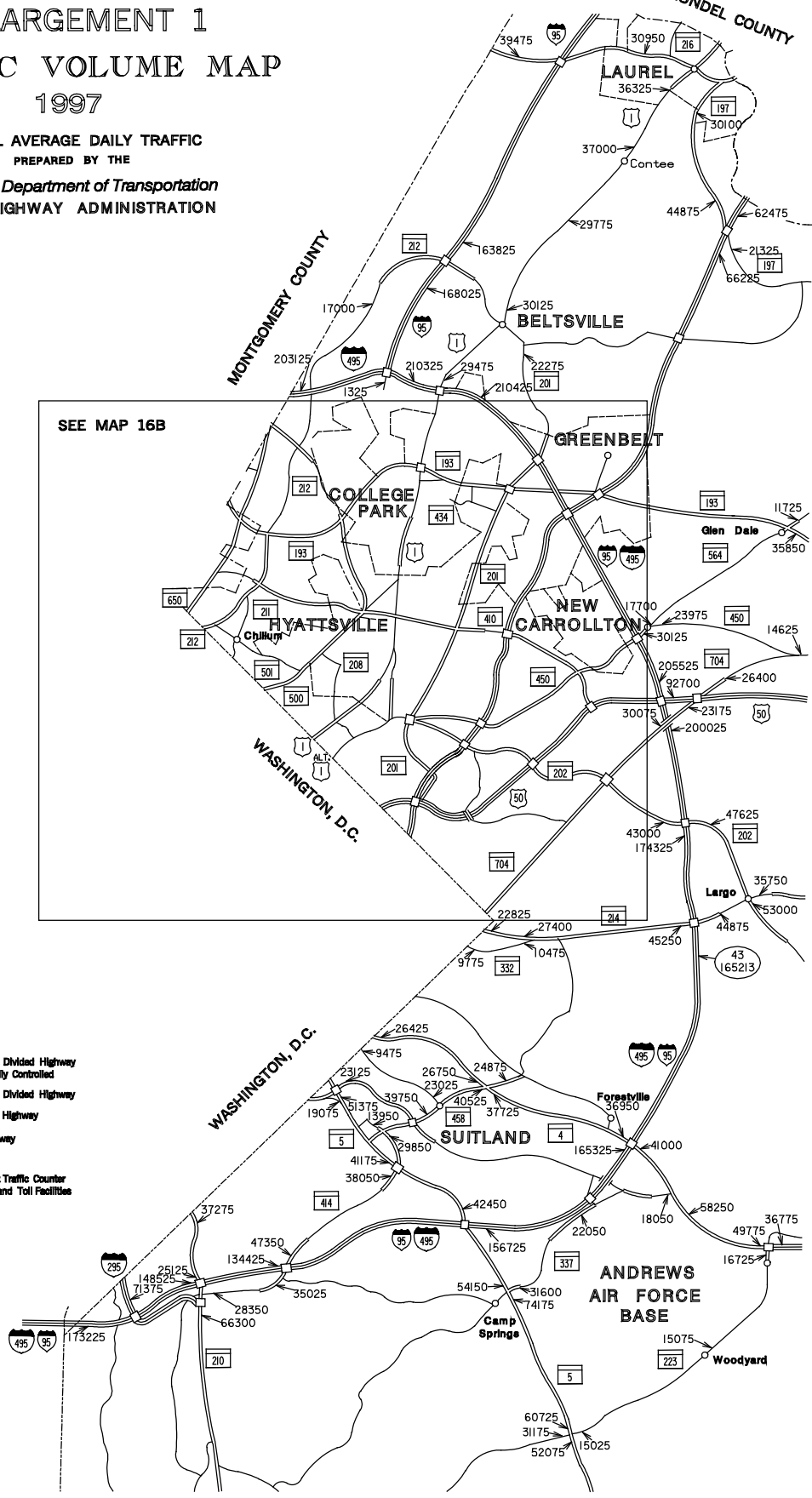
- Multi Lane Divided Highway
Access Fully Controlled
- Multi Lane Divided Highway
Access Fully Controlled
- Undivided Highway
- Local Highway

Counter Stations







Traffic Count

- Permanent Traffic Counter
Locations and Toll Facilities



LEGEND

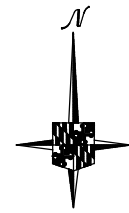
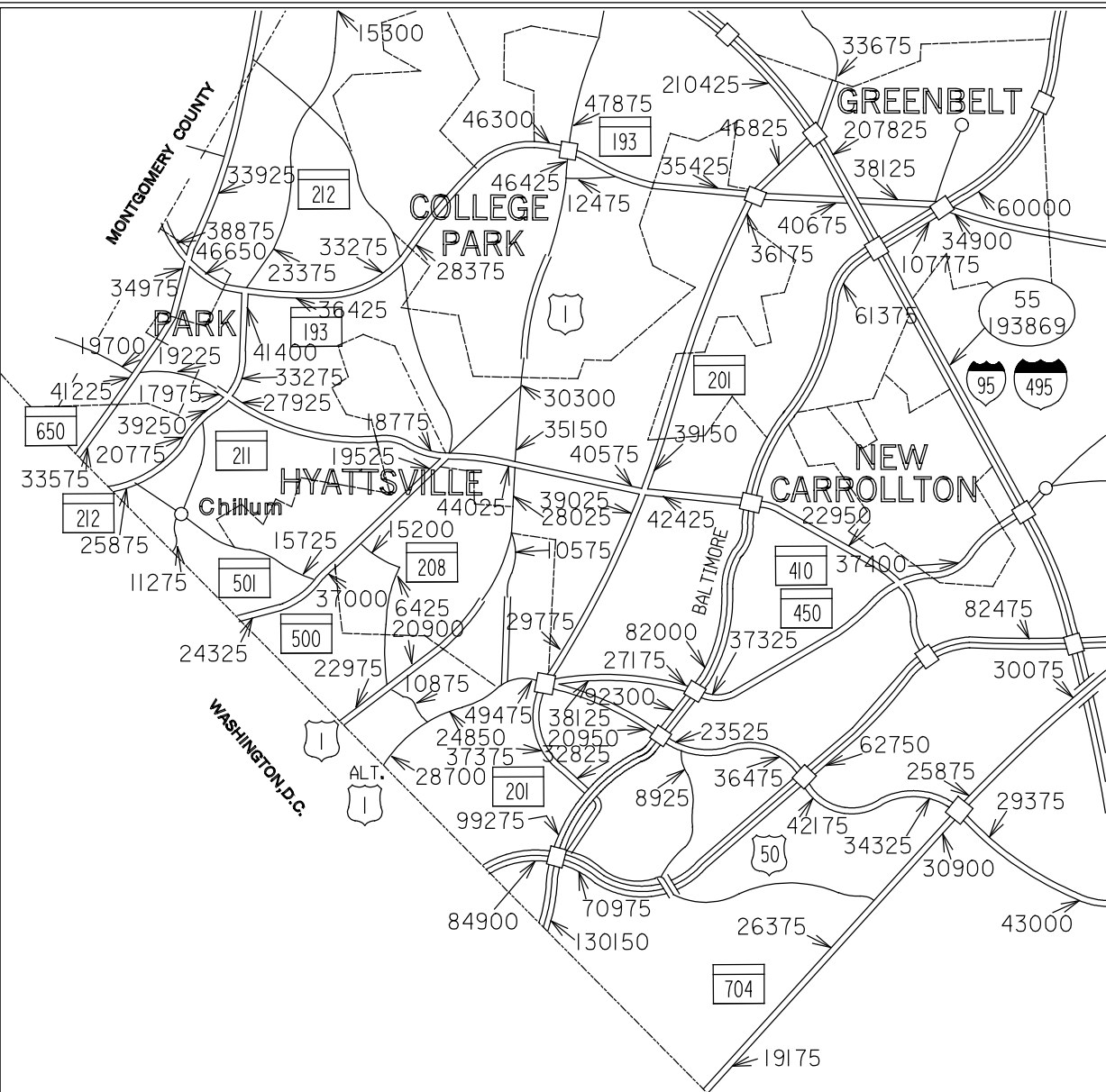
-  Multi Lane Divided Highway
Access Fully Controlled
-  Multi Lane Divided Highway
-  Undivided Highway
-  Local Highway

Counter Stations



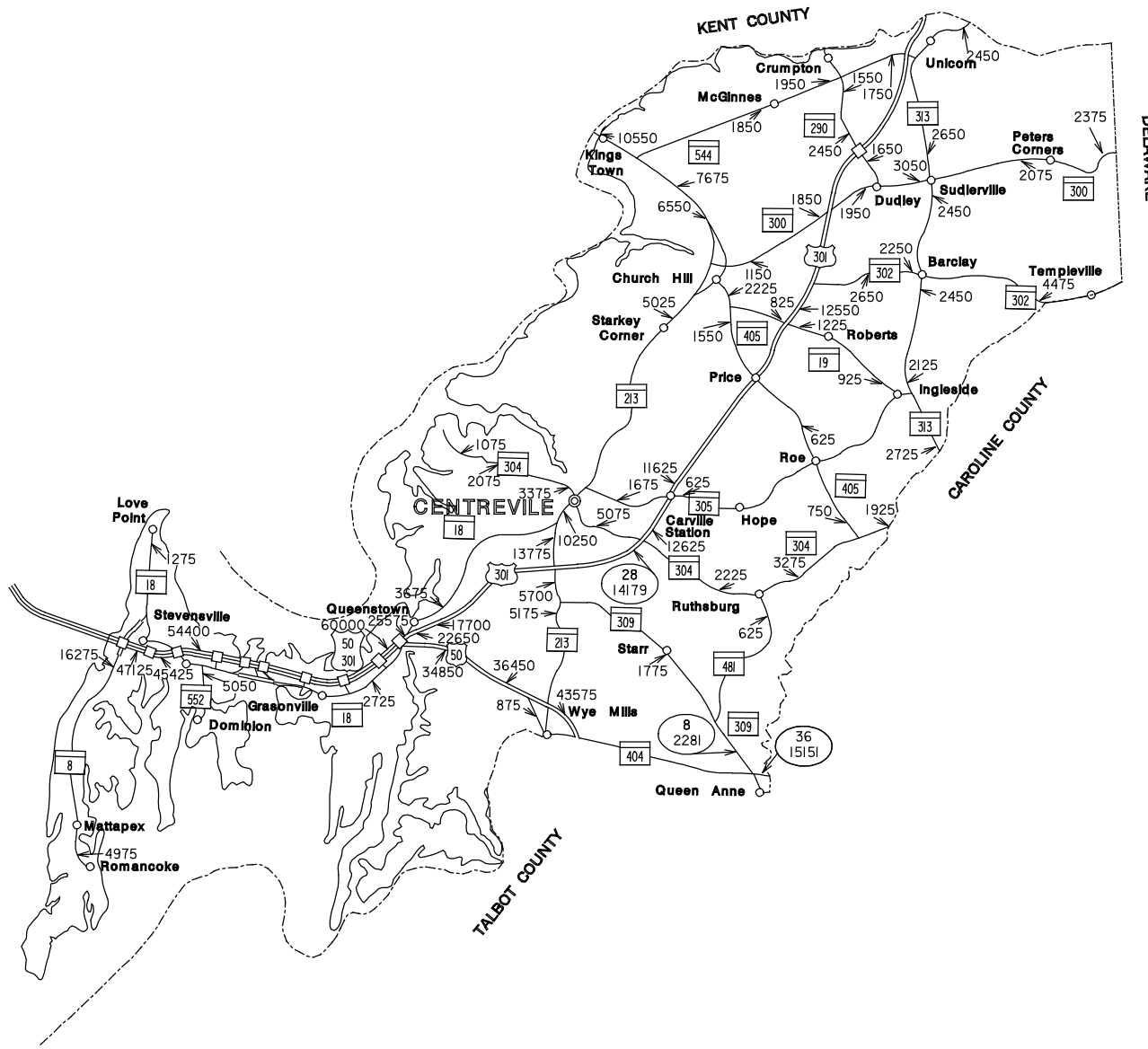
Permanent Traffic Counter
Locations and Toll Facilities

Traffic Count










PRINCE GEORGE'S COUNTY
ENLARGEMENT 2
TRAFFIC VOLUME MAP
1997

ANNUAL AVERAGE DAILY TRAFFIC
PREPARED BY THE
Maryland Department of Transportation
STATE HIGHWAY ADMINISTRATION




LEGEND

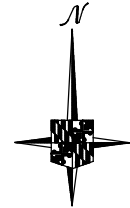
-  Multi Lane Divided Highway
Access Fully Controlled
-  Multi Lane Divided Highway
-  Undivided Highway
-  Local Highway
- Counter Stations**
-  Permanent Traffic Counter
Locations and Toll Facilities
-  Traffic Count



QUEEN ANNE'S COUNTY TRAFFIC VOLUME MAP 1997

ANNUAL AVERAGE DAILY TRAFFIC
PREPARED BY THE
Maryland Department of Transportation
STATE HIGHWAY ADMINISTRATION





ST. MARY'S COUNTY TRAFFIC VOLUME MAP 1997

ANNUAL AVERAGE DAILY TRAFFIC

PREPARED BY THE

Maryland Department of Transportation
STATE HIGHWAY ADMINISTRATION

0 4 MILES

LEGEND

- Multi Lane Divided Highway
Access Fully Controlled
- Multi Lane Divided Highway
- Undivided Highway
- Local Highway







Counter Stations

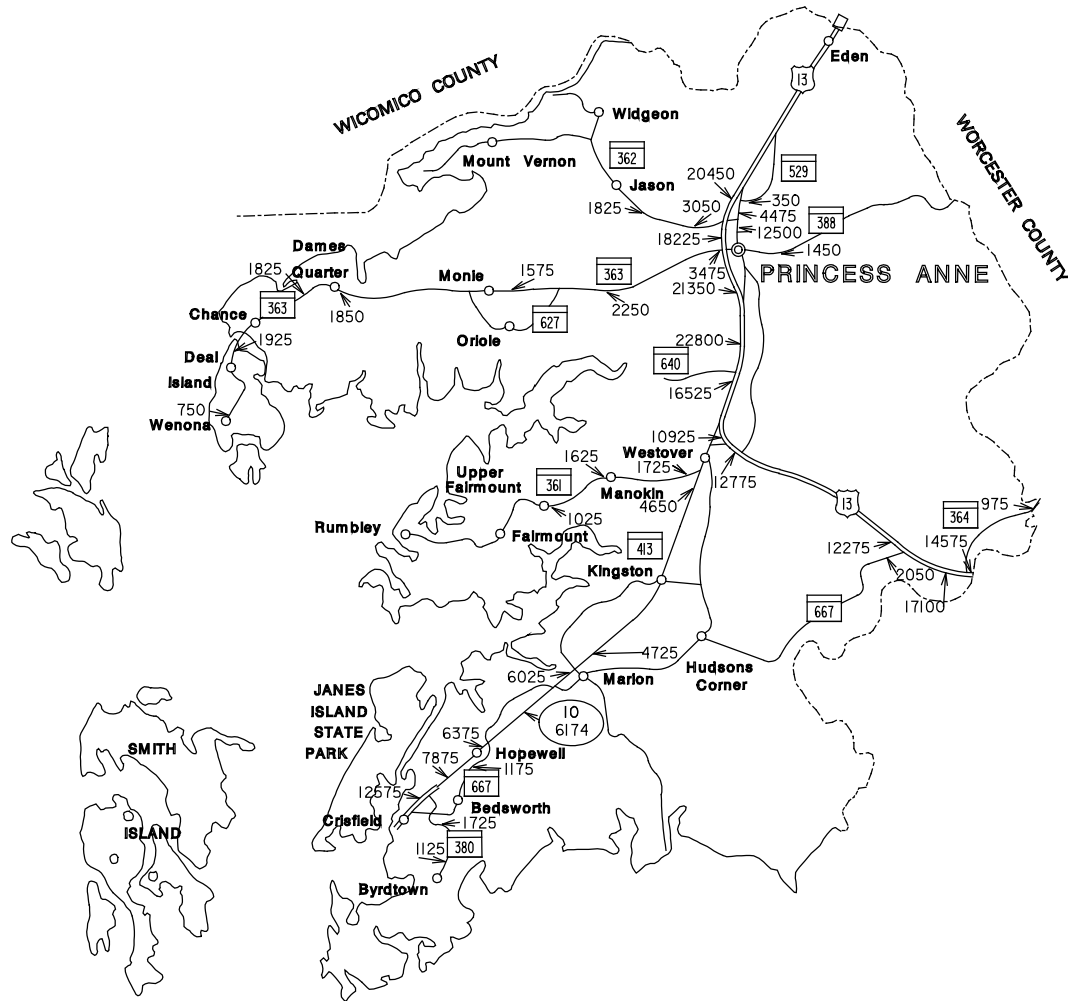
42
56329

Permanent Traffic Counter
Locations and Toll Facilities

Traffic Count

LEGEND

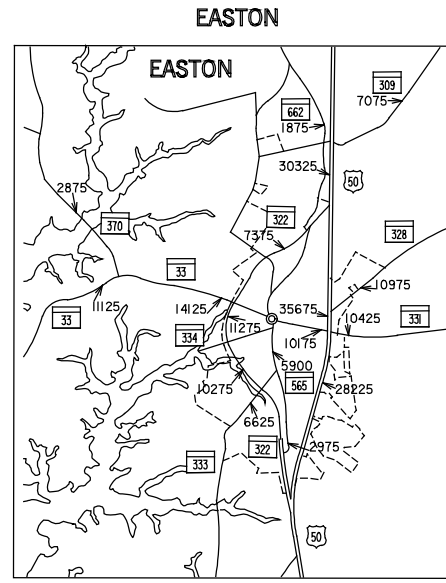
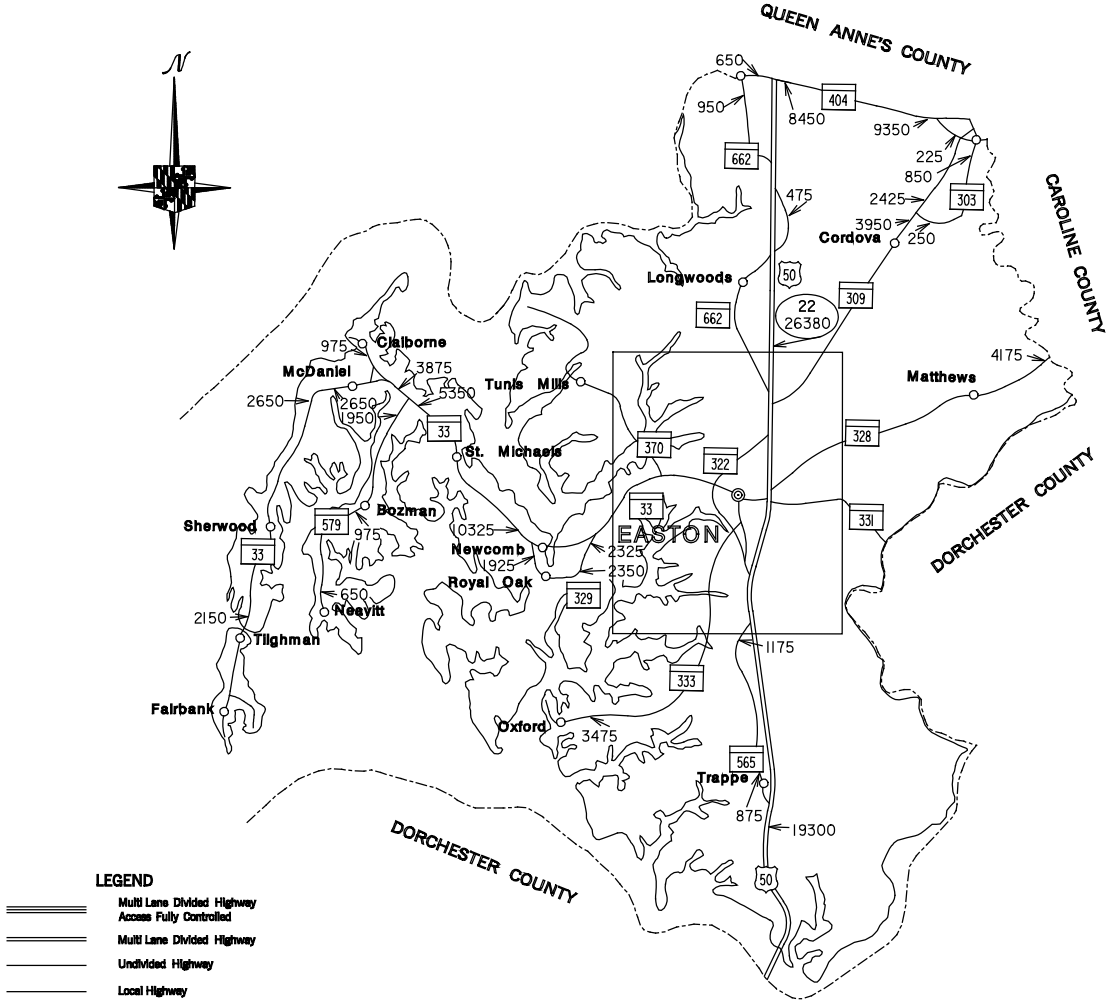
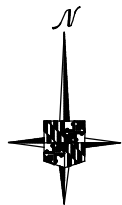
-  Multi Lane Divided Highway
Access Fully Controlled
-  Multi Lane Divided Highway
Access Fully Controlled
-  Undivided Highway
-  Local Highway
-  Counter Stations
Permanent Traffic Counter
Locations and Toll Facilities
-  Traffic Count



**SOMERSET COUNTY
TRAFFIC VOLUME MAP
1997**

**ANNUAL AVERAGE DAILY TRAFFIC
PREPARED BY THE
Maryland Department of Transportation
STATE HIGHWAY ADMINISTRATION**





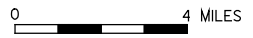
LEGEND

- Multi Lane Divided Highway
Access Fully Controlled
- Multi Lane Divided Highway
- Undivided Highway
- Local Highway

- Counter Stations
- Permanent Traffic Counter Locations and Toll Facilities
 - Traffic Count

TALBOT COUNTY TRAFFIC VOLUME MAP 1997

ANNUAL AVERAGE DAILY TRAFFIC
PREPARED BY THE
Maryland Department of Transportation
STATE HIGHWAY ADMINISTRATION



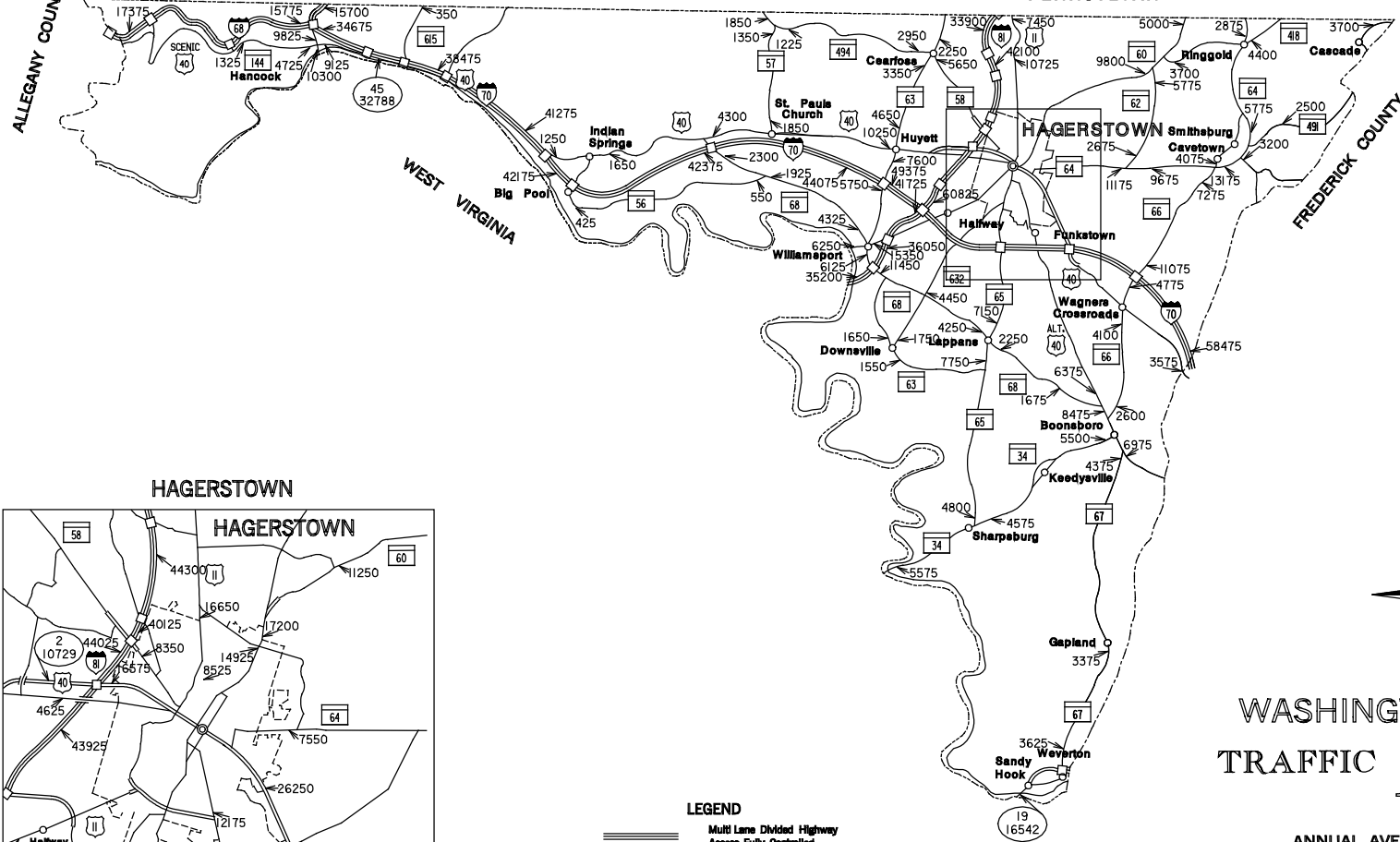
ALLEGANY COUNTY

PENNSYLVANIA

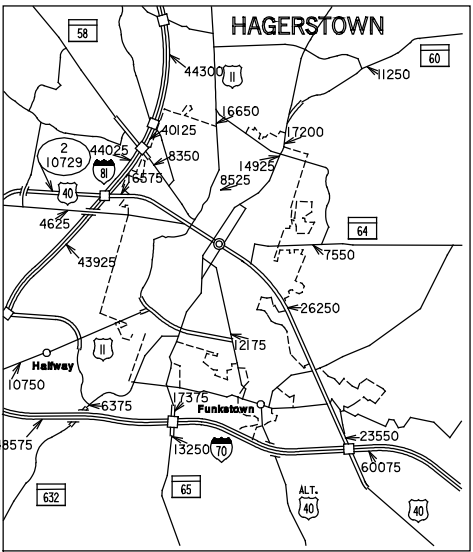
PENNSYLVANIA

WEST VIRGINIA

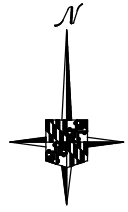
FREDERICK COUNTY



HAGERSTOWN



- LEGEND**
- Multi Lane Divided Highway
Access Fully Controlled
 - Multi Lane Divided Highway
 - Undivided Highway
 - Local Highway
 - Counter Stations
42
56329
 - Permanent Traffic Counter
Locations and Toll Facilities



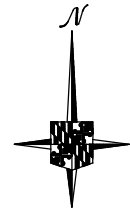
WASHINGTON COUNTY TRAFFIC VOLUME MAP 1997

ANNUAL AVERAGE DAILY TRAFFIC
PREPARED BY THE
Maryland Department of Transportation
STATE HIGHWAY ADMINISTRATION

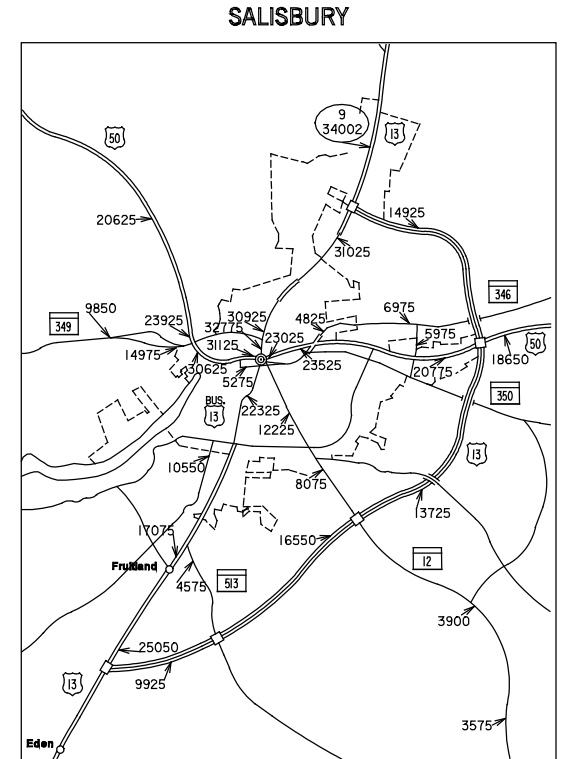
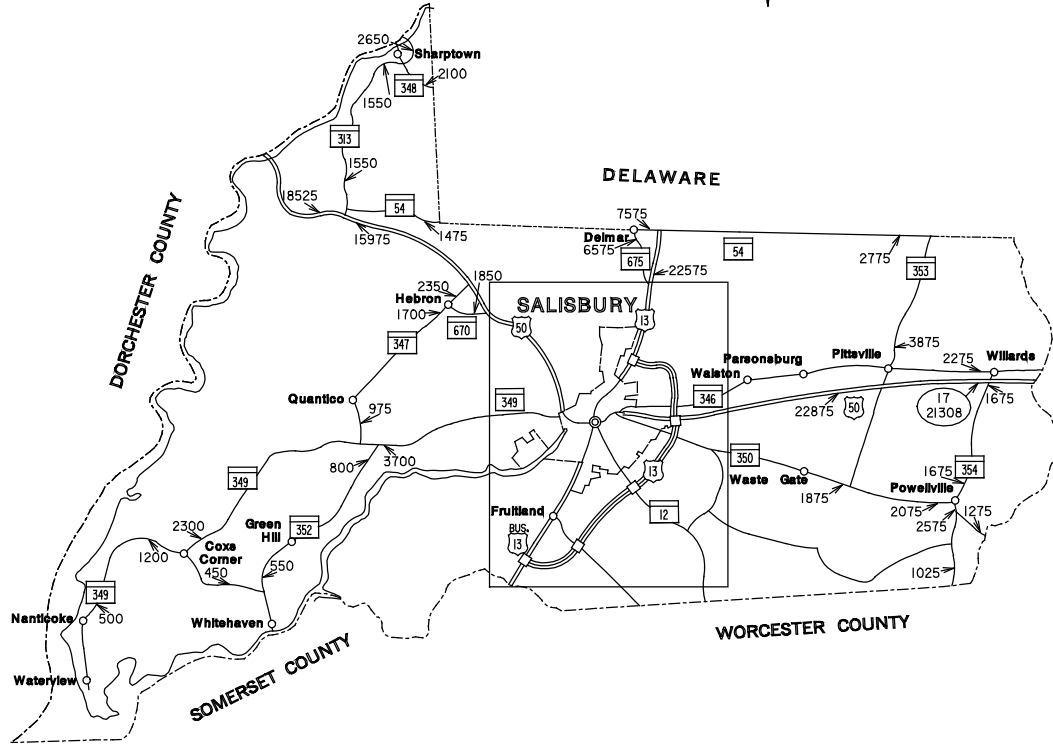


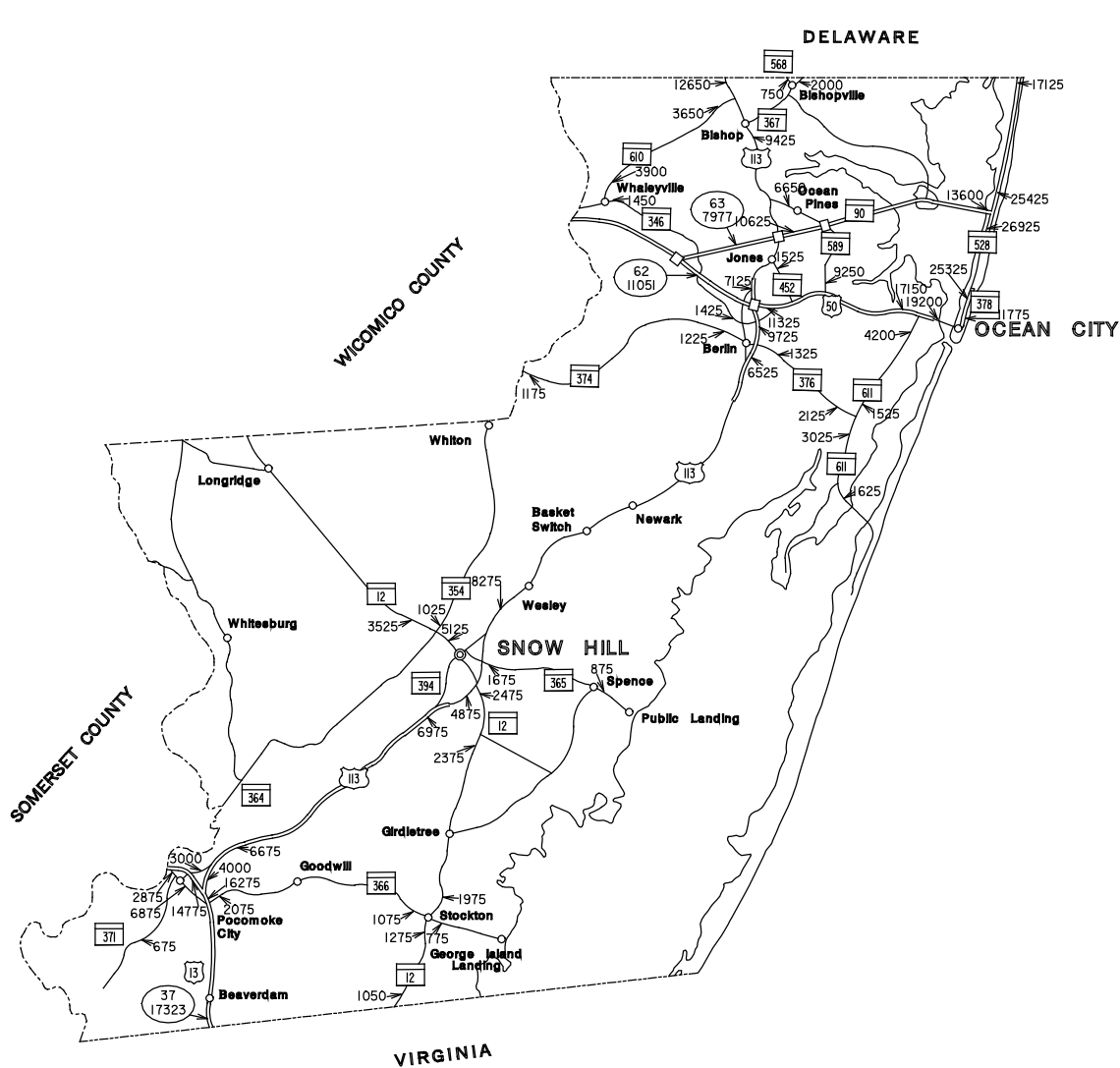
WICOMICO COUNTY TRAFFIC VOLUME MAP 1997

ANNUAL AVERAGE DAILY TRAFFIC
PREPARED BY THE
Maryland Department of Transportation
STATE HIGHWAY ADMINISTRATION



- LEGEND**
- Multi Lane Divided Highway
Access Fully Controlled
 - Multi Lane Divided Highway
Access Fully Controlled
 - Undivided Highway
 - Local Highway
 - Counter Stations
 - Permanent Traffic Counter
Locations and Toll Facilities
 - Traffic Count



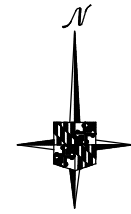


LEGEND

- ==== Multi Lane Divided Highway
Access Fully Controlled
- ==== Multi Lane Divided Highway
- Undivided Highway
- Local Highway

Counter Stations
 (42)
 (56329)
 Traffic Count

Permanent Traffic Counter
 Locations and Toll Facilities



WORCESTER COUNTY
 TRAFFIC VOLUME MAP
 1997

ANNUAL AVERAGE DAILY TRAFFIC
 PREPARED BY THE
 Maryland Department of Transportation
 STATE HIGHWAY ADMINISTRATION

