

2022

Calendar Year

HIGHWAY LOCATION REFERENCE

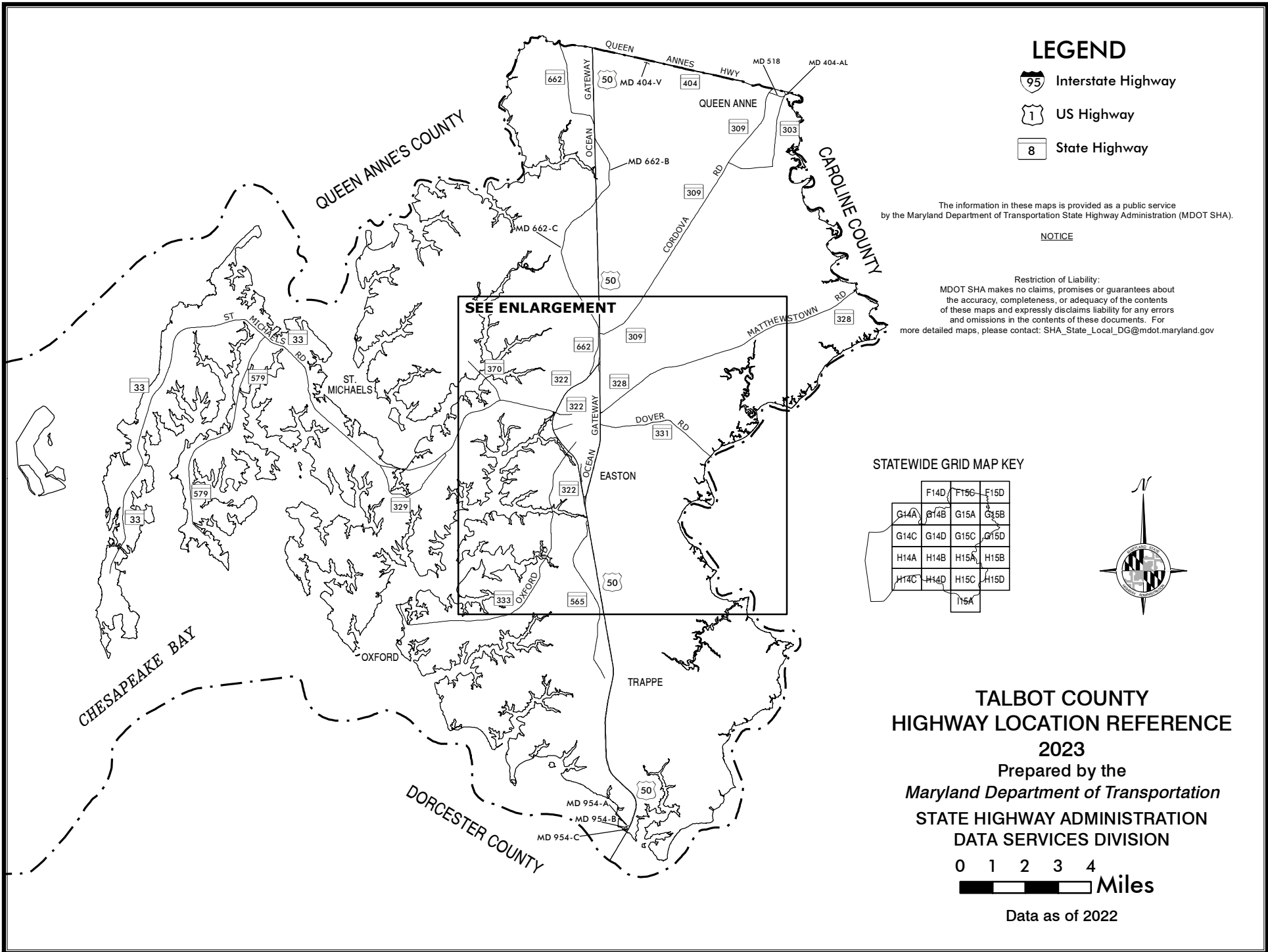
Data as of December 31, 2022

**TALBOT
COUNTY**

SHA DISTRICT #2

TA





LEGEND

-  Interstate Highway
-  US Highway
-  State Highway

The information in these maps is provided as a public service by the Maryland Department of Transportation State Highway Administration (MDOT SHA).

NOTICE

Restriction of Liability:
 MDOT SHA makes no claims, promises or guarantees about the accuracy, completeness, or adequacy of the contents of these maps and expressly disclaims liability for any errors and omissions in the contents of these documents. For more detailed maps, please contact: SHA_State_Local_DG@mdot.maryland.gov

STATEWIDE GRID MAP KEY

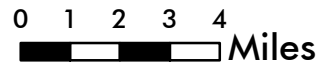
	F14D	F15C	F15D
G14A	G14B	G15A	G15B
G14C	G14D	G15C	G15D
H14A	H14B	H15A	H15B
H14C	H14D	H15C	H15D
		H5A	



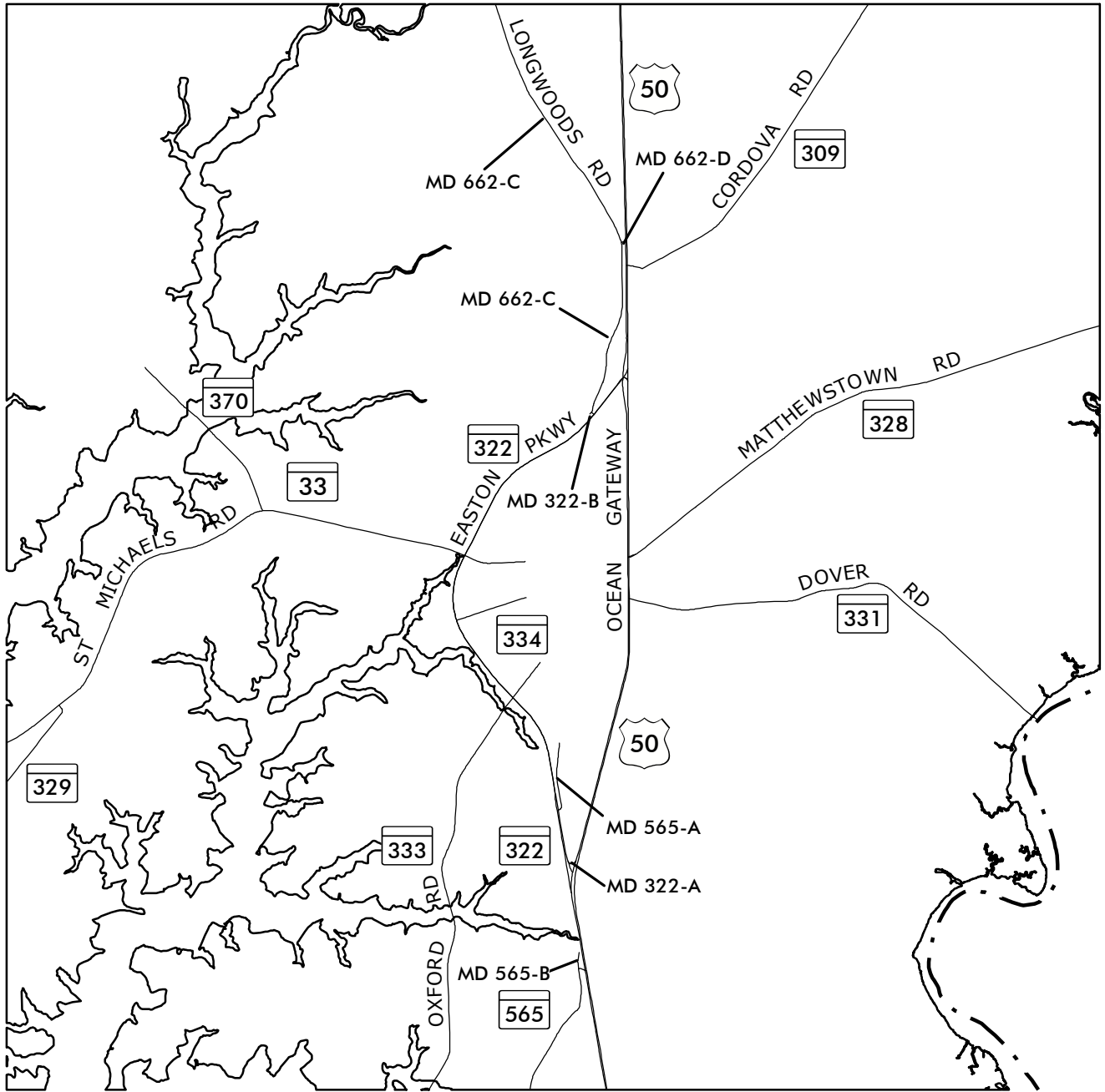
TALBOT COUNTY HIGHWAY LOCATION REFERENCE

2023

Prepared by the
 Maryland Department of Transportation
 STATE HIGHWAY ADMINISTRATION
 DATA SERVICES DIVISION

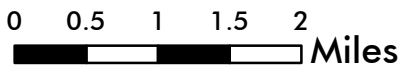


Data as of 2022



**TALBOT COUNTY
ENLARGEMENT
HIGHWAY LOCATION REFERENCE
2023**

Prepared by the
Maryland Department of Transportation
**STATE HIGHWAY ADMINISTRATION
DATA SERVICES DIVISION**



Data as of 2022



LEGEND

- Interstate Highway
- US Highway
- State Highway

The information in these maps is provided as a public service by the Maryland Department of Transportation State Highway Administration (MDOT SHA).

NOTICE

Restriction of Liability:
MDOT SHA makes no claims, promises or guarantees about the accuracy, completeness, or adequacy of the contents of these maps and expressly disclaims liability for any errors and omissions in the contents of these documents. For more detailed maps, please contact: SHA_State_Local_DG@mdot.maryland.gov

ROUTE ALERT LIST

TALBOT COUNTY

None

MARYLAND DEPARTMENT OF TRANSPORTATION
STATE HIGHWAY ADMINISTRATION
DATA SERVICES DIVISION

2022 HIGHWAY LOCATION REFERENCE

COUNTY: TALBOT
DISTRICT: 2
DATE: 1/17/2024
VERSION: 1.0

ROUTE NUMBER: MD 33

DIRECTION: EAST (INVENTORY)

ROAD_NAME	FUNCTIONAL CLASS	STATE SYSTEM	NHS	MAINTENANCE	MILEPOINT	MILEPOINT DESCRIPTION	MEDIAN TYPE	MARKED LANES	AADT	
TILGHMAN ISLAND RD	R -Minor Collector	STATE SECONDARY		State Highway Agency	000.000	CO 159	BLACK WALNUT POINT RD	NONE	2	2,131
	R -Major Collector				000.100	CO 127	PHILLIPS RD			
					000.100	CO 291	WHARF RD			
					000.270	CO 128	DOGWOOD COVE RD			
					000.290	CO 212	FOSTER AVE			
					000.390	CO 313	DOGWOOD HARBOR RD			
					000.410	CO 360	SETH AVE			
					000.460	CO 129	GIBSONTOWN RD			
					000.530	CO 130	ELMER ST			
					000.580	CO 139	SINCLAIR AVE			
					000.590	CO 131	MISSION RD			
					000.670	CO 132	COOPERTOWN RD			
					000.710	CO 133	WILLEY RD			
					000.750	CO 134	CHICKEN POINT RD			
					000.800	CO 317	TONGERS BASIN RD			
					000.859		BEGIN STRUCTURE 200001001			
					000.880		END STRUCTURE 200001001			
					000.920	CO 193	CAMPER CIR			
					000.990	CO 193	CAMPER CIR			
					002.050	CO 358	DEEP HARBOR FARM RD			
					003.000	CO 423	LANGDON FARM RD			
					003.380	CO 168	PUNCH POINT RD			
					003.710	CO 445	SHERWOOD RD			
					004.100	CO 89	LOWES WHARF RD			
					004.100	CO 445	SHERWOOD RD			
					006.050	CO 88	BEECHLEY RD			
					006.550	CO 87	BAY SHORE RD			
					006.720	CO 85	POT PIE RD			2,505
					006.830	CO 202	COOPER LA			
					008.020	CO 443	WALKERS TURN RD			3,305
					008.110	CO 84	NEW RD			
					008.530	CO 154	WADES POINT RD			

MARYLAND DEPARTMENT OF TRANSPORTATION
STATE HIGHWAY ADMINISTRATION
DATA SERVICES DIVISION

2022 HIGHWAY LOCATION REFERENCE

COUNTY: TALBOT
DISTRICT: 2
DATE: 1/17/2024
VERSION: 1.0

ROUTE NUMBER: MD 33

DIRECTION: EAST (INVENTORY)

ROAD_NAME	FUNCTIONAL CLASS	STATE SYSTEM	NHS	MAINTENANCE	MILEPOINT	MILEPOINT DESCRIPTION	MEDIAN TYPE	MARKED LANES	AADT
ST MICHAELS RD	R-Major Collector	STATE SECONDARY		State Highway Agency	009.070 CO 83	MACKS LA	NONE	2	3,305
					009.560 CO 79	OLD CLAIBORNE RD			
					010.000 CO 440	CLAIBORNE RD			5,715
					010.060 CO 442	CLAIBORNE RD RAMP			
					010.430 CO 203	HARRISON CANNERY RD			
					010.810 MD 579	BOZMAN NEAVITT RD			
					010.810 CO 237	PORTERS CREEK LA			
					012.100 OP 145	MARTINGHAM DR			
					012.280 CO 71	DEEP WATER POINT RD			
					012.500 CO 78	ROLLES RANGE RD			
TALBOT ST					012.530 CO 70	YACHT CLUB RD			
					012.770 MU 305	PERRY CABIN DR			
					012.890 MU 210	LEE ST			
					012.970 MU 260	MICHELL ST			
					013.010 MU 375	TRUSTY ST			
					013.100 MU 130	DODSON AVE			
					013.160 MU 290	NORTH ST			
					013.200 MU 250	MILL ST			13,641
					013.230 MU 60	CHERRY ST			
					013.230 MU 320	RAILROAD AVE			
					013.300 MU 9020	CARPENTER ALLEY			
					013.300 MU 40	CARPENTER ST			
					013.350 MU 390	WILLOW ST			
					013.380 MU 30	CANTON ST			
					013.430 MU 270	MULBERRY ST			
					013.450 MU 170	GRACE ST			
					013.500 MU 360	THOMPSON ST			
					013.530 MU 91	E CHESTNUT ST			
					013.530 MU 90	W CHESTNUT ST			
					013.560 MU 9010	HARRISON ALLEY			
					013.590 MU 95	E CHEW AVE			
					013.590 MU 100	W CHEW AVE			

MARYLAND DEPARTMENT OF TRANSPORTATION
STATE HIGHWAY ADMINISTRATION
DATA SERVICES DIVISION

2022 HIGHWAY LOCATION REFERENCE

COUNTY: TALBOT
DISTRICT: 2
DATE: 1/17/2024
VERSION: 1.0

ROUTE NUMBER: MD 33

DIRECTION: EAST (INVENTORY)

ROAD_NAME	FUNCTIONAL CLASS	STATE SYSTEM	NHS	MAINTENANCE	MILEPOINT	MILEPOINT DESCRIPTION	MEDIAN TYPE	MARKED LANES	AADT
TALBOT ST	R -Major Collector	STATE SECONDARY		State Highway Agency	013.650 MU 240	MARENGO ST	NONE	2	13,641
					013.700 MU 231	E MAPLE AVE			
					013.700 MU 230	W MAPLE AVE			
					013.750 MU 10	BOUNDARY LA			
	R -Minor Arterial				013.770 MU 340	SEYMOUR AVE			
					014.075 MU 396	MAREA TERR			
ST MICHAELS RD					014.200 CO 357	WOODSIDE AVE			
					014.260		CENTER TLA (UNDIV)		
					014.400 CO 157	LINCOLN AVE			
					014.570 CO 158	MADISON AVE			
					014.740 CO 66	PEA NECK RD	NONE		
					015.630 CO 475	BLUEBERRY ACRES			
					016.240 OP 51	SOLITUDE LA			
					016.330 MD 329	ROYAL OAK RD			
					016.780 CO 178	STATION RD			
					016.920	BEGIN STRUCTURE 200002001			
					017.008	END STRUCTURE 200002001			
					018.320		PAINTED (UNDIV)		
					018.430 CO 255	ARCADIA SHORES RD	NONE		
					018.430 MD 329	ROYAL OAK RD			
					018.500		PAINTED (UNDIV)		
					018.690 CO 52	TRAVELERS REST RD	NONE		
					018.745		PAINTED (UNDIV)		
					019.900 CO 359	AVELEY FARM RD	NONE		
					020.000 CO 143	BLOOMFIELD RD			
					020.220 CO 72	DONCASTER RD			
					020.760 CO 240	NORTH BEND RD			
					020.853		PAINTED (UNDIV)		
					020.930 CO 459	OLD BLOOMFIELD RD	NONE		13,741
					020.930 MD 370	UNIONVILLE RD			
					021.670 CO 171	LEEHAVEN RD			
					022.080		PAINTED (UNDIV)		

MARYLAND DEPARTMENT OF TRANSPORTATION
STATE HIGHWAY ADMINISTRATION
DATA SERVICES DIVISION

2022 HIGHWAY LOCATION REFERENCE

COUNTY: TALBOT
DISTRICT: 2
DATE: 1/17/2024
VERSION: 1.0

ROUTE NUMBER: MD 33

DIRECTION: EAST (INVENTORY)

ROAD_NAME	FUNCTIONAL CLASS	STATE SYSTEM	NHS	MAINTENANCE	MILEPOINT	MILEPOINT DESCRIPTION	MEDIAN TYPE	MARKED LANES	AADT	
ST MICHAELS RD	U -Minor Arterial	STATE SECONDARY		State Highway Agency	022.375	MU 650	MARLBORO AVE	NONE	2	13,741
					022.440			PAINTED (UNDIV)		
					022.550				3	
					022.650			NONE	2	
					022.660	MD 322	EASTON PKWY	PAINTED (UNDIV)	3	
BAY ST					022.700	MU 1000	THIRD HAVEN HGTS		2	
					022.900	MU 440	HAMMOND ST	NONE		
					022.930	MU 899	ST MARKS PL			
					023.090	MU 1110	WEST ST			
					023.170	MU 1091	WASHINGTON ST			

ROUTE NUMBER: MD 303

DIRECTION: NORTH (INVENTORY)

ROAD_NAME	FUNCTIONAL CLASS	STATE SYSTEM	NHS	MAINTENANCE	MILEPOINT	MILEPOINT DESCRIPTION	MEDIAN TYPE	MARKED LANES	AADT		
TAPPERS CORNER RD	R -Local	STATE SECONDARY		State Highway Agency	000.000	MD 309	CORDOVA RD	NONE	2	215	
					000.027		BEGIN STRUCTURE 200012001				
					000.032		END STRUCTURE 200012001				
					000.200	CO 354	WALLYS WAY				
					000.284		BEGIN STRUCTURE 200029001				
					000.290		END STRUCTURE 200029001				
					000.420	CO 5	DUKES BRIDGE RD				
					000.630	CO 13	VOSHELL RD				
					001.390	CO 19	LEWISTOWN RD				965
					001.640	OP 119	TUCKAHOE AVE				
					001.768		BEGIN STRUCTURE 200033001				
					001.774		END STRUCTURE 200033001				
					002.830	CO 1	BLADES RD E				
					003.536		BEGIN STRUCTURE 200010001				
					003.544		END STRUCTURE 200010001				
003.580		BEG X-REF W/ MD 404AL									
003.580	MD 404 AL	TALBOT AVE									

MARYLAND DEPARTMENT OF TRANSPORTATION
STATE HIGHWAY ADMINISTRATION
DATA SERVICES DIVISION

2022 HIGHWAY LOCATION REFERENCE

COUNTY: TALBOT
DISTRICT: 2
DATE: 1/17/2024
VERSION: 1.0

ROUTE NUMBER: MD 303

DIRECTION: NORTH (INVENTORY)

ROAD_NAME	FUNCTIONAL CLASS	STATE SYSTEM	NHS	MAINTENANCE	MILEPOINT	MILEPOINT DESCRIPTION	MEDIAN TYPE	MARKED LANES	AADT
MAIN ST	R -Minor Collector	STATE SECONDARY		State Highway Agency	003.660	END X-REF W/ MD 404AL	NONE	2	0
					003.660 MD 404 AL	TALBOT AVE			
					003.780 MD 303	MAIN ST			
					003.780 CO 469	PARK AVE			
					003.780	QUEEN ANNES CO/L			

ROUTE NUMBER: MD 309

DIRECTION: NORTH (INVENTORY)

ROAD_NAME	FUNCTIONAL CLASS	STATE SYSTEM	NHS	MAINTENANCE	MILEPOINT	MILEPOINT DESCRIPTION	MEDIAN TYPE	MARKED LANES	AADT			
BLACK DOG ALLEY	U -Minor Collector	STATE SECONDARY		State Highway Agency	000.000 CO 277	AIRPORT RD	NONE	2	4,095			
CORDOVA RD	U -Major Collector				000.005	US 50	NONE	2				
					000.130	CO 28				BLACK DOG ALLEY		
					000.130	CO 332				CORDOVA RD		
					000.390	OP 17				TALL OAKS RD		
					001.360	CO 272				KLONDIKE RD		
					001.360	CO 4				OLD CORDOVA RD		
					002.730	CO 26				RABBIT HILL RD		
					003.830	CO 17				THREE BRIDGE BRANCH RD		
					005.170	CO 4				OLD CORDOVA RD		
					005.670	CO 271				KITTYS CORNER RD		
					005.670	CO 3				SKIPTON CORDOVA RD		
					005.740	CO 180				WILLIS ST		
					006.050	CO 5				DUKES BRIDGE RD		
					006.160	CO 220				ASCHEs ACRES RD		
					006.400	CO 2				CONNOLLY RD		
					006.690	MD 303				TAPPERS CORNER RD		3,220
					008.280	CO 1				BLADES RD E		
					009.168					BEGIN STRUCTURE 200024001		
					009.188					END STRUCTURE 200024001		
009.220	MD 404 AL	MILLSBORO DENTON RD										
009.220	CO 431	OLD QUEEN ANNE RD										

MARYLAND DEPARTMENT OF TRANSPORTATION
STATE HIGHWAY ADMINISTRATION
DATA SERVICES DIVISION

2022 HIGHWAY LOCATION REFERENCE

COUNTY: TALBOT
DISTRICT: 2
DATE: 1/17/2024
VERSION: 1.0

ROUTE NUMBER: MD 309

DIRECTION: NORTH (INVENTORY)

ROAD_NAME	FUNCTIONAL CLASS	STATE SYSTEM	NHS	MAINTENANCE	MILEPOINT	MILEPOINT DESCRIPTION	MEDIAN TYPE	MARKED LANES	AADT
CORDOVA RD	R-Major Collector	STATE SECONDARY		State Highway Agency	009.390 MD 309	CORDOVA RD	NONE	2	3,220
					009.390 CO 750	FLOWERS RD			
					009.390 CO 469	PARK AVE			
					009.390	QUEEN ANNES CO/L			

ROUTE NUMBER: MD 322

DIRECTION: NORTH (INVENTORY)

ROAD_NAME	FUNCTIONAL CLASS	STATE SYSTEM	NHS	MAINTENANCE	MILEPOINT	MILEPOINT DESCRIPTION	MEDIAN TYPE	MARKED LANES	AADT	
EASTON PKWY	U-Principal Arterial – Other	STATE SECONDARY	NHS	State Highway Agency	000.000 US 50	OCEAN GATEWAY	UNPROTECTED	3	15,391	
					000.080 MD 322 A	NO NAME		4		
					000.530 MD 565 A	S WASHINGTON ST				
					000.586			CURBED		3
					000.621					2
					000.673			PAINTED (UNDIV)		
					001.044			BEGIN STRUCTURE 200027001		NONE
					001.050			END STRUCTURE 200027001		
					001.590 MD 333	OXFORD RD				
					002.290			PAINTED (UNDIV)		
					002.410 MD 334	PORT ST		NONE		
					002.453			PAINTED (UNDIV)		
					002.630 MU 420	GLENWOOD AVE		NONE		
					002.630 MU 421	W GLENWOOD AVE				
					002.780			PAINTED (UNDIV)		
					002.978			BEGIN STRUCTURE 200026001		NONE
					002.980 MD 33	BAY ST		PAINTED (UNDIV)		
					002.985			END STRUCTURE 200026001		
					003.120					4
					003.165			NONE		3
					003.260 MU 650	MARLBORO AVE				
					003.315			PAINTED (UNDIV)		
					003.400			NONE		2

MARYLAND DEPARTMENT OF TRANSPORTATION
STATE HIGHWAY ADMINISTRATION
DATA SERVICES DIVISION

2022 HIGHWAY LOCATION REFERENCE

COUNTY: TALBOT
DISTRICT: 2
DATE: 1/17/2024
VERSION: 1.0

ROUTE NUMBER: MD 322

DIRECTION: NORTH (INVENTORY)

ROAD_NAME	FUNCTIONAL CLASS	STATE SYSTEM	NHS	MAINTENANCE	MILEPOINT	MILEPOINT DESCRIPTION	MEDIAN TYPE	MARKED LANES	AADT
EASTON PKWY	U -Principal Arterial – Other	STATE SECONDARY	NHS	State Highway Agency	003.690		PAINTED (UNDIV)	2	15,924
					003.810	MU 410 GLEBE RD	NONE		
					003.855		PAINTED (UNDIV)		
					004.640	MD 322 B AIRPARK DR	NONE		
					004.640	MU 1091 WASHINGTON ST			
					004.720		PAINTED (UNDIV)		
					004.959		CURBED		
					005.030	US 50 OCEAN GATEWAY	UNPROTECTED		
					005.120	US 50 OCEAN GATEWAY (WB/L)			

ROUTE NUMBER: MD 322 A

DIRECTION: SOUTH (INVENTORY)

ROAD_NAME	FUNCTIONAL CLASS	STATE SYSTEM	NHS	MAINTENANCE	MILEPOINT	MILEPOINT DESCRIPTION	MEDIAN TYPE	MARKED LANES	AADT
NO NAME	U -Local	STATE SECONDARY		State Highway Agency	000.000	US 50 OCEAN GATEWAY	NONE	1	0
					000.070	MD 322 EASTON PKWY			

ROUTE NUMBER: MD 322 B

DIRECTION: WEST (INVENTORY)

ROAD_NAME	FUNCTIONAL CLASS	STATE SYSTEM	NHS	MAINTENANCE	MILEPOINT	MILEPOINT DESCRIPTION	MEDIAN TYPE	MARKED LANES	AADT
AIRPARK DR	U -Local	STATE SECONDARY		State Highway Agency	000.000	MD 322 EASTON PKWY	NONE	2	0
					000.000	MU 1091 WASHINGTON ST			
					000.030	MU 25 AIRPARK DR			
					000.030	MD 662 C CENTREVILLE RD			

ROUTE NUMBER: MD 328

DIRECTION: EAST (INVENTORY)

ROAD_NAME	FUNCTIONAL CLASS	STATE SYSTEM	NHS	MAINTENANCE	MILEPOINT	MILEPOINT DESCRIPTION	MEDIAN TYPE	MARKED LANES	AADT
MATTHEWSTOWN RD	U -Major Collector	STATE SECONDARY		State Highway Agency	000.000	MU 430 GOLDSBOROUGH ST	CURBED	2	9,751
					000.000	US 50 OCEAN GATEWAY			
					000.008	US 50 OCEAN GATEWAY (WB/L)			

MARYLAND DEPARTMENT OF TRANSPORTATION
STATE HIGHWAY ADMINISTRATION
DATA SERVICES DIVISION

2022 HIGHWAY LOCATION REFERENCE

COUNTY: TALBOT
DISTRICT: 2
DATE: 1/17/2024
VERSION: 1.0

ROUTE NUMBER: MD 328

DIRECTION: EAST (INVENTORY)

ROAD_NAME	FUNCTIONAL CLASS	STATE SYSTEM	NHS	MAINTENANCE	MILEPOINT	MILEPOINT DESCRIPTION	MEDIAN TYPE	MARKED LANES	AADT
MATTHEWSTOWN RD	U -Major Collector	STATE SECONDARY		State Highway Agency	000.061		PAINTED (UNDIV)	2	9,751
					000.180	MU 1250 ELLIOTT RD	NONE		
					000.240		PAINTED (UNDIV)		
					000.490	CO 370 GANNON CIR	NONE		
					000.700	MU 295 DYOTT CT			
					000.700	MU 365 FISHER RANGE RD			
					001.076	MU 711 MILE POST DR			
					001.100		PAINTED (UNDIV)		
					001.203	MU 1252 MCCALL ST	NONE		
					001.255		PAINTED (UNDIV)		
					001.560	CO 263 SWANN HAVEN RD	NONE		
	U -Minor Arterial				001.640	CO 28 BLACK DOG ALLEY			
	R -Minor Arterial				002.328	BEGIN STRUCTURE 200013001			
					002.335	END STRUCTURE 200013001			
					002.940	CO 25 GANNON RD			
					002.940	CO 276 MULLET BRANCH RD			
					004.190	CO 17 THREE BRIDGE BRANCH RD			
					004.840	CO 53 COUNCELL RD			
					005.449	BEGIN STRUCTURE 200014001			
					005.461	END STRUCTURE 200014001			
					006.340	CO 271 KITTYS CORNER RD			
					006.340	CO 405 MATTHEWS RD			
					006.510	CO 274 KINGSTON LANDING RD			6,035
					006.510	CO 19 LEWISTOWN RD			
					007.140	CO 32 TURKEY CREEK RD			
					007.320	CO 24 COLBY RD			
					007.990	CO 31 FOX RD			
					008.510	OP 121 HIGHFIELD RD			
					008.660	CO 145 TUCKAHOE LANDING RD			
					008.720	CO 314 TUCKAHOE RIVER RD			
					008.740	BEGIN STRUCTURE 050012001			
					008.890	CAROLINE CO/L			

MARYLAND DEPARTMENT OF TRANSPORTATION
STATE HIGHWAY ADMINISTRATION
DATA SERVICES DIVISION

2022 HIGHWAY LOCATION REFERENCE

COUNTY: TALBOT
DISTRICT: 2
DATE: 1/17/2024
VERSION: 1.0

ROUTE NUMBER: MD 328

DIRECTION: EAST (INVENTORY)

ROAD_NAME	FUNCTIONAL CLASS	STATE SYSTEM	NHS	MAINTENANCE	MILEPOINT	MILEPOINT DESCRIPTION	MEDIAN TYPE	MARKED LANES	AADT
MATTHEWSTOWN RD	R -Minor Arterial	STATE SECONDARY		State Highway Agency	008.890	END STRUCTURE 050012001	NONE	2	6,035
					008.890 MD 328	NEW BRIDGE RD			

ROUTE NUMBER: MD 329

DIRECTION: EAST (INVENTORY)

ROAD_NAME	FUNCTIONAL CLASS	STATE SYSTEM	NHS	MAINTENANCE	MILEPOINT	MILEPOINT DESCRIPTION	MEDIAN TYPE	MARKED LANES	AADT	
ROYAL OAK RD	R -Minor Collector	STATE SECONDARY		State Highway Agency	000.000 MD 33	ST MICHAELS RD	NONE	2	1,455	
					000.420 CO 178	STATION RD				
					000.700 CO 65	MOORES RD				
					000.860 CO 64	THORNETON RD				
					001.010 CO 59	BELLEVUE RD				1,905
					001.500 CO 56	SCHOOLHOUSE LA				
					001.600 OP 132	SYCAMORE LA				
					001.900 CO 54	HOPKINS NECK RD				2,375
					002.640 CO 29	RIGBYLOT RD				
					003.290 CO 255	ARCADIA SHORES RD				
					003.290 MD 33	ST MICHAELS RD				

ROUTE NUMBER: MD 331

DIRECTION: NORTH (INVENTORY)

ROAD_NAME	FUNCTIONAL CLASS	STATE SYSTEM	NHS	MAINTENANCE	MILEPOINT	MILEPOINT DESCRIPTION	MEDIAN TYPE	MARKED LANES	AADT	
DOVER RD	R -Minor Arterial	STATE SECONDARY		State Highway Agency	000.000	BEGIN STRUCTURE 200034001	NONE	2	11,864	
					000.000	CAROLINE CO/L				
					000.000 MD 331	DOVER BRIDGE RD				
					000.101	END STRUCTURE 200034001				
					001.810 CO 28	BLACK DOG ALLEY				
					002.110 CO 96	DOVER NECK RD				
					003.210 MU 551	JUNE WAY				
					003.390					PAINTED (UNDIV)
					003.480 CO 97	CHILCUTT RD				CENTER TLA (UNDIV)
					003.570 MU 1249	INDUSTRIAL PARK RD				NONE

MARYLAND DEPARTMENT OF TRANSPORTATION
STATE HIGHWAY ADMINISTRATION
DATA SERVICES DIVISION

2022 HIGHWAY LOCATION REFERENCE

COUNTY: TALBOT
DISTRICT: 2
DATE: 1/17/2024
VERSION: 1.0

ROUTE NUMBER: MD 331

DIRECTION: NORTH (INVENTORY)

ROAD_NAME	FUNCTIONAL CLASS	STATE SYSTEM	NHS	MAINTENANCE	MILEPOINT	MILEPOINT DESCRIPTION	MEDIAN TYPE	MARKED LANES	AADT	
DOVER RD	U -Minor Arterial	STATE SECONDARY		State Highway Agency	003.570	MU 990	TEAL DR	NONE	2	11,864
					003.630			CENTER TLA (UNDIV)		
					003.810	MU 1250	ELLIOTT RD			
					003.957	US 50	OCEAN GATEWAY (WB/L)	NONE		
					003.960	MU 277	DOVER RD			

ROUTE NUMBER: MD 333

DIRECTION: NORTH (INVENTORY)

ROAD_NAME	FUNCTIONAL CLASS	STATE SYSTEM	NHS	MAINTENANCE	MILEPOINT	MILEPOINT DESCRIPTION	MEDIAN TYPE	MARKED LANES	AADT		
N MORRIS ST	R -Major Collector	STATE SECONDARY		State Highway Agency	000.000			NONE	2	3,255	
					000.002		BEGIN STRUCTURE 200025001				
					000.018		END STRUCTURE 200025001				
					000.050	MU 271	E STRAND				
					000.050	MU 270	W STRAND				
					000.160	MU 280	TILGHMAN ST				
					000.260	MU 340	WILSON ST				
					000.320	MU 120	MARKET ST				
					S MORRIS ST		000.360	MU 100	HIGH ST		
							000.500	MU 20	BENONI ST		
							000.500	MU 250	SOUTH ST		
					OXFORD RD		000.560	MU 60	DIVISION ST W		
							000.620	MU 40	CAROLINE ST		
							000.630	MU 180	S MORRIS ST		
							000.770	MU 90	FIRST ST		
	000.790	MU 210	SECOND ST								
	000.820	MU 105	JACKS POINT RD								
	000.900	MU 30	BONFIELD AVE								
	001.060	OP 71	BONFIELD MANOR RD								
	001.090	CO 224	HELPS HALF ACRE RD								
	001.310	CO 190	BOONE CREEK RD								
	001.310	OP 70	CEMETERY RD								

MARYLAND DEPARTMENT OF TRANSPORTATION
STATE HIGHWAY ADMINISTRATION
DATA SERVICES DIVISION

2022 HIGHWAY LOCATION REFERENCE

COUNTY: TALBOT
DISTRICT: 2
DATE: 1/17/2024
VERSION: 1.0

ROUTE NUMBER: MD 333

DIRECTION: NORTH (INVENTORY)

ROAD_NAME	FUNCTIONAL CLASS	STATE SYSTEM	NHS	MAINTENANCE	MILEPOINT	MILEPOINT DESCRIPTION	MEDIAN TYPE	MARKED LANES	AADT		
OXFORD RD	R -Minor Arterial	STATE SECONDARY		State Highway Agency	002.330	CO 104	EVERGREEN RD	NONE	2	3,255	
					002.880	CO 189	WORLD FARM RD				
					003.870	CO 260	SAILORS RETREAT RD				
					004.240	CO 282	ALMSHOUSE RD				
					004.240	CO 103	OTWELL RD				
					005.050	OP 69	ARMENTROUT RD				
					005.300	CO 105	SPRING RD				
					005.945		BEGIN STRUCTURE 200017001				
					006.022		END STRUCTURE 200017001				
					006.750	CO 254	COUNTRY CLUB DR				
					006.950	CO 102	BAILEYS NECK RD				
					006.950	CO 285	LLANDAFF RD				
					007.190	CO 94	OLD COUNTRY CLUB RD				
					007.250	CO 223	EDGEMERE RD				
					007.310	CO 267	HOLDEN RD				
					007.404		BEGIN STRUCTURE 200016001				
					007.511		END STRUCTURE 200016001				
					007.926						PAINTED (UNDIV)
					008.000	CO 195	OAKLANDS RD				NONE
					008.035						PAINTED (UNDIV)
					008.640	CO 20	CEDAR POINT RD				NONE
					008.680	CO 93	WAVERLY RD				
					008.840	OP 232	TOUR DR				
009.180	OP 210	CLUBHOUSE DR									
009.270	MU 880	POLLYS HILL LA									
009.295		BEGIN STRUCTURE 200015001									
009.301		END STRUCTURE 200015001									
PEACH BLOSSOM RD					009.410	MD 322	EASTON PKWY				
					009.490	MU 628	LONDONDERRY DR				
					009.600	MU 475	HAYWARD AVE				
					009.650	MU 690	MEETING HOUSE LA				
					009.690	MU 1040	TRIPPE AVE				

MARYLAND DEPARTMENT OF TRANSPORTATION
STATE HIGHWAY ADMINISTRATION
DATA SERVICES DIVISION

2022 HIGHWAY LOCATION REFERENCE

COUNTY: TALBOT
DISTRICT: 2
DATE: 1/17/2024
VERSION: 1.0

ROUTE NUMBER: MD 333

DIRECTION: NORTH (INVENTORY)

ROAD_NAME	FUNCTIONAL CLASS	STATE SYSTEM	NHS	MAINTENANCE	MILEPOINT	MILEPOINT DESCRIPTION	MEDIAN TYPE	MARKED LANES	AADT	
PEACH BLOSSOM RD	U -Minor Arterial	STATE SECONDARY		State Highway Agency	009.730	MU 821	PENNSFIELD LA S	NONE	2	8,353
					009.790	MU 470	HARRISON ST			
					009.790	MU 540	IDLEWILD AVE			
					009.790	MU 1090	S WASHINGTON ST			

ROUTE NUMBER: MD 334

DIRECTION: EAST (INVENTORY)

ROAD_NAME	FUNCTIONAL CLASS	STATE SYSTEM	NHS	MAINTENANCE	MILEPOINT	MILEPOINT DESCRIPTION	MEDIAN TYPE	MARKED LANES	AADT	
PORT ST	U -Major Collector	STATE SECONDARY		State Highway Agency	000.420	MD 322	EASTON PKWY	NONE	2	3,131
					000.420	MU 1251	PORT ST			
					000.510	MU 675	MEADOW DR			
					000.620	MU 545	JOWITE ST			
					000.650	MU 1015	TILE LA			
					000.690	MU 235	CLAY ST			
					000.770					
					000.860	MU 9090	PLEASANT ALLEY			
					000.960	MU 1110	WEST ST			
					001.030	MU 1090	S WASHINGTON ST			

ROUTE NUMBER: MD 370

DIRECTION: NORTH (INVENTORY)

ROAD_NAME	FUNCTIONAL CLASS	STATE SYSTEM	NHS	MAINTENANCE	MILEPOINT	MILEPOINT DESCRIPTION	MEDIAN TYPE	MARKED LANES	AADT	
UNIONVILLE RD	R -Major Collector	STATE SECONDARY		State Highway Agency	000.000	CO 459	OLD BLOOMFIELD RD	NONE	2	2,421
					000.000	MD 33	ST MICHAELS RD			
					000.100	CO 37	GLEBE RD			
					000.550	CO 204	REST CIR			
					000.630	OP 176	WRIGHTS REST LN			
					000.690	CO 207	TEAL POINT RD			
					000.720	CO 204	REST CIR			
					000.829		BEGIN STRUCTURE 200018001			
					001.071		END STRUCTURE 200018001			

MARYLAND DEPARTMENT OF TRANSPORTATION
STATE HIGHWAY ADMINISTRATION
DATA SERVICES DIVISION

2022 HIGHWAY LOCATION REFERENCE

COUNTY: TALBOT
DISTRICT: 2
DATE: 1/17/2024
VERSION: 1.0

ROUTE NUMBER: MD 370

DIRECTION: NORTH (INVENTORY)

ROAD_NAME	FUNCTIONAL CLASS	STATE SYSTEM	NHS	MAINTENANCE	MILEPOINT	MILEPOINT DESCRIPTION	MEDIAN TYPE	MARKED LANES	AADT	
UNIONVILLE RD	R -Major Collector	STATE SECONDARY		State Highway Agency	001.570	CO 51	MILES RIVER RD	NONE	2	2,421
					001.580	CO 45	UNIONVILLE RD			

ROUTE NUMBER: MD 404

DIRECTION: EAST (INVENTORY)

ROAD_NAME	FUNCTIONAL CLASS	STATE SYSTEM	NHS	MAINTENANCE	MILEPOINT	MILEPOINT DESCRIPTION	MEDIAN TYPE	MARKED LANES	AADT			
QUEEN ANNES HWY	R -Principal Arterial – Other	STATE PRIMARY	NHS	State Highway Agency	000.000	MD 662	OLD WYE MILLS RD	NONE	2	405		
					000.313		MILE MARKER 5.5					
					000.790		MILE MARKER 5.0					
					001.005	US 50	OCEAN GATEWAY					
					001.010						3	19,470
					001.015	US 50	OCEAN GATEWAY (WB/L)					
					001.090						4	
					001.140						3	
					001.190						4	
					001.288		MILE MARKER 4.5					
					001.450	CO 6	NEWTOWN RD					
					001.450	CO 130	OWENS RD					
					001.785		MILE MARKER 4.0					
					002.279		MILE MARKER 3.5					
					002.589		BEGIN STRUCTURE 200036001					
					002.596		END STRUCTURE 200036001					
					002.788		MILE MARKER 3.0					
					002.850	CO 10	DULIN RD					
					003.250	CO 305	WILLOUGHBY CANNERY RD					
					003.274		MILE MARKER 2.5					
003.756		MILE MARKER 2.0										
003.770	CO 8	CHURCH LA	2									
003.770	CO 136	FOX MEADOW RD										
003.830			4									
004.266		MILE MARKER 1.5										

MARYLAND DEPARTMENT OF TRANSPORTATION
STATE HIGHWAY ADMINISTRATION
DATA SERVICES DIVISION

2022 HIGHWAY LOCATION REFERENCE

COUNTY: TALBOT
DISTRICT: 2
DATE: 1/17/2024
VERSION: 1.0

ROUTE NUMBER: MD 404

DIRECTION: EAST (INVENTORY)

ROAD_NAME	FUNCTIONAL CLASS	STATE SYSTEM	NHS	MAINTENANCE	MILEPOINT	MILEPOINT DESCRIPTION	MEDIAN TYPE	MARKED LANES	AADT
QUEEN ANNES HWY	R -Principal Arterial – Other	STATE PRIMARY	NHS	State Highway Agency	004.680	CO 2 CONNOLLY RD	NONE	4	19,470
					005.102	BEGIN STRUCTURE 200035001			
					005.106	END STRUCTURE 200035001			
					005.663	BEGIN STRUCTURE 170043001			
					005.668	END STRUCTURE 170043001			
					005.740	CO 431 OLD QUEEN ANNE RD			
					005.770	QUEEN ANNES CO/L			
					005.770	MD 404 QUEEN ANNES HWY			

ROUTE NUMBER: MD 404 AL

DIRECTION: EAST (INVENTORY)

ROAD_NAME	FUNCTIONAL CLASS	STATE SYSTEM	NHS	MAINTENANCE	MILEPOINT	MILEPOINT DESCRIPTION	MEDIAN TYPE	MARKED LANES	AADT
MILLSBORO DENTON RD	R -Major Collector	STATE SECONDARY		State Highway Agency	000.000	MD 309 CORDOVA RD	NONE	2	301
					000.000	CO 431 OLD QUEEN ANNE RD			
					000.280	BEGIN STRUCTURE 200011001			
					000.307	END STRUCTURE 200011001			
TALBOT AVE					000.480	MD 303 LEWISTOWN RD			1,316
					000.560	MD 303 MAIN ST			
					000.600	CO 177 CHAIRES ST			
					000.640	MD 518 FIRST ST			
					000.730	CO 192 CANNERY RD			
					000.932	BEGIN STRUCTURE 050017001			
					000.950	CAROLINE CO/L			
					000.950	END STRUCTURE 050017001			
					000.950	MD 404 AL HILLSBORO RD			

ROUTE NUMBER: MD 404 V

DIRECTION: WEST (INVENTORY)

ROAD_NAME	FUNCTIONAL CLASS	STATE SYSTEM	NHS	MAINTENANCE	MILEPOINT	MILEPOINT DESCRIPTION	MEDIAN TYPE	MARKED LANES	AADT
TWIN PONDS LA	R -Local	STATE SECONDARY		State Highway Agency	000.000	CO 10 DULIN RD	NONE	2	0
					000.175	CUL DE SAC			

MARYLAND DEPARTMENT OF TRANSPORTATION
STATE HIGHWAY ADMINISTRATION
DATA SERVICES DIVISION

2022 HIGHWAY LOCATION REFERENCE

COUNTY: TALBOT
DISTRICT: 2
DATE: 1/17/2024
VERSION: 1.0

ROUTE NUMBER: MD 518

DIRECTION: NORTH (INVENTORY)

ROAD_NAME	FUNCTIONAL CLASS	STATE SYSTEM	NHS	MAINTENANCE	MILEPOINT	MILEPOINT DESCRIPTION	MEDIAN TYPE	MARKED LANES	AADT
FIRST ST	R-Local	STATE SECONDARY		State Highway Agency	000.000 MD 404 AL	TALBOT AVE	NONE	2	0
					000.060 CO 166	CHAIRES ALLEY			
					000.060 CO 122	FIRST ST			
					000.060	QUEEN ANNES CO/L			

ROUTE NUMBER: MD 565

DIRECTION: NORTH (INVENTORY)

ROAD_NAME	FUNCTIONAL CLASS	STATE SYSTEM	NHS	MAINTENANCE	MILEPOINT	MILEPOINT DESCRIPTION	MEDIAN TYPE	MARKED LANES	AADT
MAIN ST	R-Local	STATE SECONDARY		State Highway Agency	000.590 MU 25	MAIN ST	NONE	2	1,077
					000.590 MU 30	MAPLE AVE			
					000.730 OP 186	1ST ST			
					000.770 OP 185	LOCUST ST			
EASTON TRAPPE RD					001.260 CO 106	WHITE MARSH RD			
					001.660 CO 119	BACKTOWN RD			
					002.660 CO 110	SANDERSTOWN RD			
					003.160 CO 282	ALMSHOUSE RD			987
					003.300 CO 398	MARLAN DR			
					003.740 CO 398	MARLAN DR			
					005.260 OP 14	BOH BROOKS RD			
	R -Minor Collector				005.380 CO 285	LLANDAFF RD			
	U -Minor Collector				005.710 MD 565 B	NO NAME			
					005.764 US 50	OCEAN GATEWAY			
					005.770 CO 101	LANDING NECK RD			

ROUTE NUMBER: MD 565 A

DIRECTION: NORTH (INVENTORY)

ROAD_NAME	FUNCTIONAL CLASS	STATE SYSTEM	NHS	MAINTENANCE	MILEPOINT	MILEPOINT DESCRIPTION	MEDIAN TYPE	MARKED LANES	AADT
S WASHINGTON ST	U -Minor Arterial	STATE SECONDARY		State Highway Agency	000.000 MU 1045	TRISTAN DR	NONE	2	2,263
					000.005 MD 322	EASTON PKWY			
					000.498	BEGIN STRUCTURE 200028001			
					000.505	END STRUCTURE 200028001			

MARYLAND DEPARTMENT OF TRANSPORTATION
STATE HIGHWAY ADMINISTRATION
DATA SERVICES DIVISION

2022 HIGHWAY LOCATION REFERENCE

COUNTY: TALBOT
DISTRICT: 2
DATE: 1/17/2024
VERSION: 1.0

ROUTE NUMBER: MD 565 A

DIRECTION: NORTH (INVENTORY)

ROAD_NAME	FUNCTIONAL CLASS	STATE SYSTEM	NHS	MAINTENANCE	MILEPOINT	MILEPOINT DESCRIPTION	MEDIAN TYPE	MARKED LANES	AADT	
S WASHINGTON ST	U -Minor Arterial	STATE SECONDARY		State Highway Agency	000.580	MU 590	LEE TERR	NONE	2	2,263
					000.580	MU 1090	S WASHINGTON ST			

ROUTE NUMBER: MD 565 B

DIRECTION: NORTH (INVENTORY)

ROAD_NAME	FUNCTIONAL CLASS	STATE SYSTEM	NHS	MAINTENANCE	MILEPOINT	MILEPOINT DESCRIPTION	MEDIAN TYPE	MARKED LANES	AADT	
NO NAME	U -Local	STATE SECONDARY		State Highway Agency	000.000	MD 565	EASTON TRAPPE RD	NONE	2	0
					000.140		ROAD END			

ROUTE NUMBER: MD 579

DIRECTION: NORTH (INVENTORY)

ROAD_NAME	FUNCTIONAL CLASS	STATE SYSTEM	NHS	MAINTENANCE	MILEPOINT	MILEPOINT DESCRIPTION	MEDIAN TYPE	MARKED LANES	AADT	
BOZMAN NEAVITT RD	R -Local	STATE SECONDARY		State Highway Agency	000.490	CO 210	LONG POINT RD	NONE	2	904
					000.520	CO 325	CARROLLTON RD			
					000.710	CO 326	THAMERT RD			
					000.800	CO 312	MIDDLE POINT RD			
					000.820	CO 324	DUCK COVE LA			
					000.880	CO 323	BALLS CREEK RD			
					000.970	CO 92	NEAVITT MANOR RD			
					001.350	OP 179	ALMOST NEAVITT RD			
					001.370	OP 180	NO NAME			
					002.940	CO 353	INDIAN POINT RD			
	003.460	CO 74	RIVER RIDGE RD							
	003.940	CO 148	MAY PORT RD							
	004.290	CO 126	TWIN PINES RD							
	004.610	CO 174	RUBY HARRISON RD							
	004.650	CO 73	QUAKER NECK RD							
	007.110	CO 187	QUAIL RUN RD							
	007.840	CO 237	PORTERS CREEK LA							
	007.840	MD 33	ST MICHAELS RD							

MARYLAND DEPARTMENT OF TRANSPORTATION
STATE HIGHWAY ADMINISTRATION
DATA SERVICES DIVISION

2022 HIGHWAY LOCATION REFERENCE

COUNTY: TALBOT
DISTRICT: 2
DATE: 1/17/2024
VERSION: 1.0

ROUTE NUMBER: MD 662

DIRECTION: NORTH (INVENTORY)

ROAD_NAME	FUNCTIONAL CLASS	STATE SYSTEM	NHS	MAINTENANCE	MILEPOINT	MILEPOINT DESCRIPTION	MEDIAN TYPE	MARKED LANES	AADT			
OLD WYE MILLS RD	R -Local	STATE SECONDARY		State Highway Agency	000.000	US 50	OCEAN GATEWAY (WB/L)	NONE	2	0		
					000.010	US 50	OCEAN GATEWAY					
					000.752		BEGIN STRUCTURE 200020001					
					000.757		END STRUCTURE 200020001					
					001.360	CO 11	WYE LANDING LA					
					001.569	CO 460	OLD FARM RD					
					001.910	CO 391	DOLVIN CIR					
					001.980	CO 391	DOLVIN CIR					
					002.980	MD 404	QUEEN ANNES HWY				845	
					003.030	MD 662	OLD WYE MILLS RD					
					003.030		QUEEN ANNES CO/L					
						R -Minor Collector						

ROUTE NUMBER: MD 662 B

DIRECTION: NORTH (INVENTORY)

ROAD_NAME	FUNCTIONAL CLASS	STATE SYSTEM	NHS	MAINTENANCE	MILEPOINT	MILEPOINT DESCRIPTION	MEDIAN TYPE	MARKED LANES	AADT	
OLD SKIPTON RD	R -Local	STATE SECONDARY		State Highway Agency	000.000	MD 662 C	LONGWOODS RD	NONE	2	0
					000.005	US 50	OCEAN GATEWAY (WB/L)			
					000.420	CO 388	DOGWOOD VIEW DR			
					000.420	CO 389	WHITETAIL DR			
					000.670	CO 17	THREE BRIDGE BRANCH RD			
					000.687		BEGIN STRUCTURE 200021001			
					000.694		END STRUCTURE 200021001			
					001.644	CO 467	SKIPTON ESTATES DR			
					001.770	CO 27	SKIPTON LANDING RD			
					001.880	CO 3	SKIPTON CORDOVA RD			
					002.149	US 50	OCEAN GATEWAY (WB/L)			
					002.160	US 50	OCEAN GATEWAY			
						R -Minor Collector				
	R -Local									

MARYLAND DEPARTMENT OF TRANSPORTATION
STATE HIGHWAY ADMINISTRATION
DATA SERVICES DIVISION

2022 HIGHWAY LOCATION REFERENCE

COUNTY: TALBOT
DISTRICT: 2
DATE: 1/17/2024
VERSION: 1.0

ROUTE NUMBER: MD 662 C

DIRECTION: NORTH (INVENTORY)

ROAD_NAME	FUNCTIONAL CLASS	STATE SYSTEM	NHS	MAINTENANCE	MILEPOINT	MILEPOINT DESCRIPTION	MEDIAN TYPE	MARKED LANES	AADT
CENTREVILLE RD	U -Local	STATE SECONDARY		State Highway Agency	000.000	ROAD END	NONE	2	1,154
					000.020	MD 322 B AIRPARK DR			
					000.650	MU 1244 KENNEDY ST WEST			
LONGWOODS RD					001.300	CO 277 AIRPORT RD			
					001.500	MD 662 D NO NAME			
	R -Local				002.350	CO 34 HINERS LA			
					002.640	CO 35 HAILEM SCHOOL RD			
					004.048	BEGIN STRUCTURE 200022001			
					004.054	END STRUCTURE 200022001			
	R -Minor Collector				004.240	CO 41 SHARP RD			
	R -Local				004.440	CO 26 RABBIT HILL RD			
					004.710	CO 48 FORREST LANDING RD			
					004.720	CO 43 WYE HEIGHTS RD			
					005.880	CO 273 PROBASCO LANDING RD			
					006.050	US 50 OCEAN GATEWAY			
					006.100	MD 662 B OLD SKIPTON RD			

ROUTE NUMBER: MD 662 D

DIRECTION: WEST (INVENTORY)

ROAD_NAME	FUNCTIONAL CLASS	STATE SYSTEM	NHS	MAINTENANCE	MILEPOINT	MILEPOINT DESCRIPTION	MEDIAN TYPE	MARKED LANES	AADT
NO NAME	U -Local	STATE SECONDARY		State Highway Agency	000.000	US 50 OCEAN GATEWAY (WB/L)	NONE	2	0
					000.009	US 50 OCEAN GATEWAY			
					000.040	MD 662 C LONGWOODS RD			

ROUTE NUMBER: MD 954 A

DIRECTION: WEST (INVENTORY)

ROAD_NAME	FUNCTIONAL CLASS	STATE SYSTEM	NHS	MAINTENANCE	MILEPOINT	MILEPOINT DESCRIPTION	MEDIAN TYPE	MARKED LANES	AADT
MARINA DR	R -Local	STATE SECONDARY		State Highway Agency	000.000	CO 446 BOLINGBROKE POINT DR	NONE	2	0
					000.000	US 50 OCEAN GATEWAY (WB/L)			
					000.013	US 50 OCEAN GATEWAY			
					000.120	MD 954 B FERRY POINT DR			

MARYLAND DEPARTMENT OF TRANSPORTATION
STATE HIGHWAY ADMINISTRATION
DATA SERVICES DIVISION

2022 HIGHWAY LOCATION REFERENCE

COUNTY: TALBOT
DISTRICT: 2
DATE: 1/17/2024
VERSION: 1.0

ROUTE NUMBER: MD 954 A

DIRECTION: WEST (INVENTORY)

ROAD_NAME	FUNCTIONAL CLASS	STATE SYSTEM	NHS	MAINTENANCE	MILEPOINT	MILEPOINT DESCRIPTION	MEDIAN TYPE	MARKED LANES	AADT
MARINA DR	R -Local	STATE SECONDARY		State Highway Agency	000.170	MD 954 C	NONE	2	0
					000.200	CUL DE SAC			

ROUTE NUMBER: MD 954 B

DIRECTION: EAST (INVENTORY)

ROAD_NAME	FUNCTIONAL CLASS	STATE SYSTEM	NHS	MAINTENANCE	MILEPOINT	MILEPOINT DESCRIPTION	MEDIAN TYPE	MARKED LANES	AADT
FERRY POINT DR	R -Local	STATE SECONDARY		State Highway Agency	000.000	MD 954 A	NONE	2	0
					000.050	OP 233			
						FERRY POINT DR			

ROUTE NUMBER: MD 954 C

DIRECTION: EAST (INVENTORY)

ROAD_NAME	FUNCTIONAL CLASS	STATE SYSTEM	NHS	MAINTENANCE	MILEPOINT	MILEPOINT DESCRIPTION	MEDIAN TYPE	MARKED LANES	AADT
NO NAME	R -Local	STATE SECONDARY		State Highway Agency	000.000	MD 954 A	NONE	2	0
					000.020	ROAD END			

ROUTE NUMBER: US 50

DIRECTION: EAST (INVENTORY)

ROAD_NAME	FUNCTIONAL CLASS	STATE SYSTEM	NHS	MAINTENANCE	MILEPOINT	MILEPOINT DESCRIPTION	MEDIAN TYPE	MARKED LANES	AADT
OCEAN GATEWAY	R -Principal Arterial - Other	STATE PRIMARY		State Highway Agency	000.000	US 50	POSITIVE BARRIER	4	31,516
					000.000	QUEEN ANNES CO/L			
					000.000	MD 404			
					000.286	XO 10	CROSSOVER		
					000.577		MILE MARKER 54.0		
					000.962	XO 11	CROSSOVER		
					001.414	XO 7	CROSSOVER		
					001.576		MILE MARKER 55.0		
					001.627		BEGIN STRUCTURE 200003001		
					001.633		END STRUCTURE 200003001		
					002.039	XO 2	CROSSOVER		
					002.310	MD 662	OLD WYE MILLS RD		

MARYLAND DEPARTMENT OF TRANSPORTATION
STATE HIGHWAY ADMINISTRATION
DATA SERVICES DIVISION

2022 HIGHWAY LOCATION REFERENCE

COUNTY: TALBOT
DISTRICT: 2
DATE: 1/17/2024
VERSION: 1.0

ROUTE NUMBER: US 50

DIRECTION: EAST (INVENTORY)

ROAD_NAME	FUNCTIONAL CLASS	STATE SYSTEM	NHS	MAINTENANCE	MILEPOINT	MILEPOINT DESCRIPTION	MEDIAN TYPE	MARKED LANES	AADT
OCEAN GATEWAY	R -Principal Arterial – Other	STATE PRIMARY	NHS	State Highway Agency	002.570	MILE MARKER 56.0	POSITIVE BARRIER	4	31,516
					002.770	MD 662 B OLD SKIPTON RD			
					003.153	CO 27 SKIPTON LANDING RD			
					003.559	MILE MARKER 57.0			
					003.617	BEGIN STRUCTURE 200004031			
					003.632	END STRUCTURE 200004031			
					003.770	XO 9 CROSSOVER			
					003.969	BEGIN STRUCTURE 200005031			
					003.987	END STRUCTURE 200005031			
					004.546	MILE MARKER 58.0			
					004.585		UNPROTECTED		
					004.630	MD 662 C LONGWOODS RD	POSITIVE BARRIER		
					004.690	ATR STATION #0022 (CABINET EB/L)			
					004.850	CO 273 PROBASCO LANDING RD			
					005.380	XO 17 CROSSOVER			
					005.523	MILE MARKER 59.0			
					005.574	XO 18 CROSSOVER			
					005.880	BEGIN STRUCTURE 200006001			
					005.885	END STRUCTURE 200006001			
					006.060	CO 26 RABBIT HILL RD			
					006.410	XO 19 CROSSOVER			
					006.569	MILE MARKER 60.0			
					006.620	OP 123 COLLIER LA			
					006.851	CO 60 HINERS LA			
					006.964	BEGIN STRUCTURE 200007001			
					006.968	END STRUCTURE 200007001			
					007.010	CO 34 HINERS LA			
					007.240		UNPROTECTED		
					007.279	XO 20 CROSSOVER	POSITIVE BARRIER		
					007.525	MILE MARKER 61.0			
					007.530		UNPROTECTED		
	U -Principal Arterial – Other				007.579	XO 21 CROSSOVER	POSITIVE BARRIER		

MARYLAND DEPARTMENT OF TRANSPORTATION
STATE HIGHWAY ADMINISTRATION
DATA SERVICES DIVISION

2022 HIGHWAY LOCATION REFERENCE

COUNTY: TALBOT
DISTRICT: 2
DATE: 1/17/2024
VERSION: 1.0

ROUTE NUMBER: US 50

DIRECTION: EAST (INVENTORY)

ROAD_NAME	FUNCTIONAL CLASS	STATE SYSTEM	NHS	MAINTENANCE	MILEPOINT	MILEPOINT DESCRIPTION	MEDIAN TYPE	MARKED LANES	AADT
OCEAN GATEWAY	U -Principal Arterial – Other	STATE PRIMARY	NHS	State Highway Agency	007.870		UNPROTECTED	4	31,516
					007.910	XO 22 CROSSOVER	POSITIVE BARRIER		
					008.170		UNPROTECTED		
					008.210	XO 23 CROSSOVER	POSITIVE BARRIER		
					008.480		UNPROTECTED		
					008.520	MD 662 D NO NAME	POSITIVE BARRIER		
					008.540	MILE MARKER 62.0			
					008.720	CO 277 AIRPORT RD			33,141
					009.075	XO 24 CROSSOVER			
					009.330	MU 1244 KENNEDY ST WEST			
					009.497	MILE MARKER 63.0			
					009.630		UNPROTECTED		
					009.660	MD 322 EASTON PKWY			
					009.980		POSITIVE BARRIER		
					010.080	MU 215 CHAPEL RD			
					010.320	XO 25 CROSSOVER			
					010.505	MILE MARKER 64.0			
					010.620			5	
					010.650			6	
					010.760		CURBED		
					010.793	XO 26 CROSSOVER			
					010.980	MU 625 LOMAX ST			
					011.150	MU 430 GOLDSBOROUGH ST			
					011.150	MD 328 MATTHEWSTOWN RD			
					011.290	MU 50 ARCADIA ST			
					011.482	MILE MARKER 65.0			
					011.490	MU 277 DOVER RD			
					011.610			5	
					011.720	MU 500 HIGH ST			
					011.800			4	
					011.850	CO 196 BARTLETT AVE			
					011.900		UNPROTECTED		

MARYLAND DEPARTMENT OF TRANSPORTATION
STATE HIGHWAY ADMINISTRATION
DATA SERVICES DIVISION

2022 HIGHWAY LOCATION REFERENCE

COUNTY: TALBOT
DISTRICT: 2
DATE: 1/17/2024
VERSION: 1.0

ROUTE NUMBER: US 50

DIRECTION: EAST (INVENTORY)

ROAD_NAME	FUNCTIONAL CLASS	STATE SYSTEM	NHS	MAINTENANCE	MILEPOINT	MILEPOINT DESCRIPTION	MEDIAN TYPE	MARKED LANES	AADT
OCEAN GATEWAY	U -Principal Arterial – Other	STATE PRIMARY	NHS	State Highway Agency	011.930		CURBED	4	33,141
					012.090	MU 540 IDLEWILD AVE	UNPROTECTED		
					012.380	MU 293 DUTCHMANS LA	POSITIVE BARRIER		
					012.456	MILE MARKER 66.0			
					012.660	XO 14 CROSSOVER			
					012.921	BEGIN STRUCTURE 200008001			
					012.925	END STRUCTURE 200008001			
					012.960	XO 6 CROSSOVER			
					013.255	XO 27 CROSSOVER			
					013.440	MILE MARKER 67.0			
					013.550	XO 15 CROSSOVER			
					013.730	MD 322 A NO NAME	UNPROTECTED		
					013.820	MD 322 EASTON PKWY	POSITIVE BARRIER		
					013.860		UNPROTECTED		
					013.990	MD 322 EASTON PKWY (SB/L)	POSITIVE BARRIER		
					014.120	CO 100 SCHWANINGER RD			
					014.384	BEGIN STRUCTURE 200009001			
					014.392	END STRUCTURE 200009001			
					014.410	MILE MARKER 68.0			
					014.650	MD 565 EASTON TRAPPE RD			29,181
					015.180	OP 14 BOH BROOKS RD			
					015.410	MILE MARKER 69.0			
					015.708	XO 4 CROSSOVER			
					016.155	XO 28 CROSSOVER			
					016.409	MILE MARKER 70.0			
					016.463	XO 5 CROSSOVER			
					016.830	CO 282 ALMSHOUSE RD			
					017.136	XO 3 CROSSOVER			
					017.372	MILE MARKER 71.0			
					017.420	CO 110 SANDERSTOWN RD			
					018.181	XO 29 CROSSOVER			
					018.358	MILE MARKER 72.0			

R -Principal Arterial – Other

MARYLAND DEPARTMENT OF TRANSPORTATION
STATE HIGHWAY ADMINISTRATION
DATA SERVICES DIVISION

2022 HIGHWAY LOCATION REFERENCE

COUNTY: TALBOT
DISTRICT: 2
DATE: 1/17/2024
VERSION: 1.0

ROUTE NUMBER: US 50

DIRECTION: EAST (INVENTORY)

ROAD_NAME	FUNCTIONAL CLASS	STATE SYSTEM	NHS	MAINTENANCE	MILEPOINT	MILEPOINT DESCRIPTION	MEDIAN TYPE	MARKED LANES	AADT
OCEAN GATEWAY	R -Principal Arterial – Other	STATE PRIMARY	NHS	State Highway Agency	018.470	CO 119	BACKTOWN RD	POSITIVE BARRIER	29,181
					018.822	XO 1	CROSSOVER		
					019.070	XO 30	CROSSOVER		
					019.351		MILE MARKER 73.0		
					019.360	MU 30	MAPLE AVE		
					019.490	MU 10	GREENFIELD AVE	UNPROTECTED	
					019.527			POSITIVE BARRIER	
					019.690	MU 40	MULLIKIN LA		
					019.920	MU 25	MAIN ST		27,985
					020.328		MILE MARKER 74.0		
					020.511			UNPROTECTED	
					020.560	CO 123	HOWELL POINT CUTOFF	POSITIVE BARRIER	
					020.840			UNPROTECTED	
					020.950	CO 120	BEAVER DAM RD		
					021.183			POSITIVE BARRIER	
					021.247			UNPROTECTED	
					021.284	XO 13	CROSSOVER	POSITIVE BARRIER	
					021.346		MILE MARKER 75.0		
					021.935	XO 12	CROSSOVER	UNPROTECTED	
					022.270	XO 33	CROSSOVER	POSITIVE BARRIER	
					022.297		MILE MARKER 76.0		
					022.880	XO 8	CROSSOVER		
					022.980	CO 339	PORPOISE CREEK RD		
					023.175	XO 16	CROSSOVER		
					023.280		MILE MARKER 77.0		
					023.320			UNPROTECTED	
					023.760	XO 32	CROSSOVER		
					024.064	XO 31	CROSSOVER		
					024.240	MD 954 A	MARINA DR	POSITIVE BARRIER	
					024.260		MILE MARKER 78.0		
					024.411		BEGIN STRUCTURE 090021001		
					025.330		MILE MARKER 79.0		

MARYLAND DEPARTMENT OF TRANSPORTATION
 STATE HIGHWAY ADMINISTRATION
 DATA SERVICES DIVISION

2022 HIGHWAY LOCATION REFERENCE

COUNTY: TALBOT
 DISTRICT: 2
 DATE: 1/17/2024
 VERSION: 1.0

ROUTE NUMBER: US 50

DIRECTION: EAST (INVENTORY)

ROAD_NAME	FUNCTIONAL CLASS	STATE SYSTEM	NHS	MAINTENANCE	MILEPOINT	MILEPOINT DESCRIPTION	MEDIAN TYPE	MARKED LANES	AADT
OCEAN GATEWAY	R -Principal Arterial – Other	STATE PRIMARY	NHS	State Highway Agency	025.450	DORCHESTER CO/L	POSITIVE BARRIER	4	27,985
					025.450	END STRUCTURE 090021001			
					025.450 US 50	SUNBURST HWY			

MARYLAND DEPARTMENT OF TRANSPORTATION
STATE HIGHWAY ADMINISTRATION
DATA SERVICES DIVISION

2022 HIGHWAY LOCATION REFERENCE

COUNTY: TALBOT
DISTRICT: 2
DATE: 1/17/2024
VERSION: 1.0

ROUTE NUMBER: MD 322

DIRECTION: SOUTH (NON INVENTORY)

MILEPOINT		MILEPOINT DESCRIPTION
000.000	US 50	OCEAN GATEWAY (WB/L)
000.050	US 50	OCEAN GATEWAY
000.440	MD 322 B-	AIRPARK DR
000.440	MU 1091	WASHINGTON ST
001.260	MU 410	GLEBE RD
001.800	MU 650	MARLBORO AVE
002.080	MD 33	BAY ST
002.430	MU 420	GLENWOOD AVE
002.430	MU 421	W GLENWOOD AVE
002.640	MD 334	PORT ST
003.450	MD 333	OXFORD RD
004.490	MU 1045	TRISTAN DR
005.180	US 50	OCEAN GATEWAY

ROUTE NUMBER: MD 328

DIRECTION: WEST (NON INVENTORY)

MILEPOINT		MILEPOINT DESCRIPTION
000.000		CAROLINE CO/L
000.000	MD 328	NEW BRIDGE RD
000.170	CO 314	TUCKAHOE RIVER RD
000.220	CO 145	TUCKAHOE LANDING RD
000.370	OP 121	HIGHFIELD RD
000.900	CO 31	FOX RD
001.580	CO 24	COLBY RD
001.750	CO 32	TURKEY CREEK RD
002.390	CO 274	KINGSTON LANDING RD
002.390	CO 19	LEWISTOWN RD
002.550	CO 271	KITTYS CORNER RD
002.550	CO 405	MATTHEWS RD

MARYLAND DEPARTMENT OF TRANSPORTATION
STATE HIGHWAY ADMINISTRATION
DATA SERVICES DIVISION

2022 HIGHWAY LOCATION REFERENCE

COUNTY: TALBOT
DISTRICT: 2
DATE: 1/17/2024
VERSION: 1.0

ROUTE NUMBER: MD 328

DIRECTION: WEST (NON INVENTORY)

MILEPOINT		MILEPOINT DESCRIPTION
004.030	CO 53	COUNCELL RD
004.690	CO 17	THREE BRIDGE BRANCH RD
005.940	CO 25	GANNON RD
005.940	CO 276	MULLET BRANCH RD
007.250	CO 28	BLACK DOG ALLEY
007.330	CO 263	SWANN HAVEN RD
007.685	MU 1252	MCCALL ST
007.820	MU 711	MILE POST DR
008.180	MU 295	DYOTT CT
008.180	MU 365	FISHER RANGE RD
008.230	CO 370	GANNON CIR
008.710	MU 1250	ELLIOTT RD
008.875	US 50	OCEAN GATEWAY (WB/L)
008.886	MU 430	GOLDSBOROUGH ST
008.886	US 50	OCEAN GATEWAY

ROUTE NUMBER: MD 404

DIRECTION: WEST (NON INVENTORY)

MILEPOINT		MILEPOINT DESCRIPTION
000.000		QUEEN ANNES CO/L
000.000	MD 404	QUEEN ANNES HWY W/B
001.502		MILE MARKER 1.5
001.999	CO 136	FOX MEADOW RD
002.011		MILE MARKER 2.0
002.494		MILE MARKER 2.5
002.517	CO 305	WILLOUGHBY CANNERY RD
002.993		MILE MARKER 3.0
003.489		MILE MARKER 3.5
003.983		MILE MARKER 4.0
004.317	CO 130	OWENS RD
004.481		MILE MARKER 4.5

MARYLAND DEPARTMENT OF TRANSPORTATION
STATE HIGHWAY ADMINISTRATION
DATA SERVICES DIVISION

2022 HIGHWAY LOCATION REFERENCE

COUNTY: TALBOT
DISTRICT: 2
DATE: 1/17/2024
VERSION: 1.0

ROUTE NUMBER: MD 404

DIRECTION: WEST (NON INVENTORY)

MILEPOINT		MILEPOINT DESCRIPTION
004.757	US 50	OCEAN GATEWAY (WB/L)
004.767	US 50	OCEAN GATEWAY
004.978		MILE MARKER 5.0
005.456		MILE MARKER 5.5
005.775	MD 662	OLD WYE MILLS RD

ROUTE NUMBER: US 50

DIRECTION: WEST (NON INVENTORY)

MILEPOINT		MILEPOINT DESCRIPTION
000.000		DORCHESTER CO/L
000.000	US 50	SUNBURST HWY (WB/L)
001.170		MILE MARKER 78.0
001.200	CO 446	BOLINGBROKE POINT DR
001.200	MD 954 A-	MARINA DR
001.745	CO 366	BOLINGBROKE LA
002.188		MILE MARKER 77.0
002.710	CO 225	BUCK BRYAN RD
003.173		MILE MARKER 76.0
004.147		MILE MARKER 75.0
004.510	CO 120	BEAVER DAM RD
004.900	CO 123	HOWELL POINT CUTOFF
005.132		MILE MARKER 74.0
005.540	CO 290	BARBER RD
005.760	MU 40	MULLIKIN LA
005.785	MU 18	LAURWAYN DR
005.980	MU 10	GREENFIELD AVE
006.104		MILE MARKER 73.0
006.110	CO 288	PINEY HILL RD
006.650	MU 94	LAKESIDE BLVD
007.000	CO 119	BACKTOWN RD
007.110		MILE MARKER 72.0

MARYLAND DEPARTMENT OF TRANSPORTATION
STATE HIGHWAY ADMINISTRATION
DATA SERVICES DIVISION

2022 HIGHWAY LOCATION REFERENCE

COUNTY: TALBOT
DISTRICT: 2
DATE: 1/17/2024
VERSION: 1.0

ROUTE NUMBER: US 50

DIRECTION: WEST (NON INVENTORY)

MILEPOINT		MILEPOINT DESCRIPTION
008.040	CO 286	TARBUTTON MILL RD
008.096		MILE MARKER 71.0
008.650	CO 280	MANADIER RD
009.081		MILE MARKER 70.0
010.071		MILE MARKER 69.0
010.290	OP 14	BOH BROOKS RD
010.820	CO 101	LANDING NECK RD
011.067		MILE MARKER 68.0
011.360	CO 100	SCHWANINGER RD
011.670	MU 95	BEECHWOOD DR
011.690	MU 95	BEECHWOOD DR (WB/L)
012.028		MILE MARKER 67.0
012.130	MU 515	HOLLY RD
012.284	CO 235	WOODRIDGE DR
012.296	CO 235	WOODRIDGE DR (WB/L)
012.450	CO 200	GLEN RIDGE RD
012.720	MU 1005	THIRD ST
013.020		MILE MARKER 66.0
013.101	MU 293	DUTCHMANS LA
013.270	MU 355	ERICKSON DR
013.280	MU 355	ERICKSON DR (WB/L)
013.620	CO 196	BARTLETT AVE
013.680	MU 472	HAWKES HILL RD
013.720	MU 1004	CENTRAL LA
013.750	MU 472	HAWKES HILL RD
013.820	CO 197	HEWORTH RD
013.980	MD 331	DOVER RD
013.998		MILE MARKER 65.0
014.190	MU 50	ARCADIA ST
014.327	MD 328	MATTHEWSTOWN RD
014.332	MD 328	MATTHEWSTOWN RD (WB/L)
014.490	MU 625	LOMAX ST

MARYLAND DEPARTMENT OF TRANSPORTATION
STATE HIGHWAY ADMINISTRATION
DATA SERVICES DIVISION

2022 HIGHWAY LOCATION REFERENCE

COUNTY: TALBOT
DISTRICT: 2
DATE: 1/17/2024
VERSION: 1.0

ROUTE NUMBER: US 50

DIRECTION: WEST (NON INVENTORY)

MILEPOINT	MILEPOINT DESCRIPTION
014.940 MU 1228	MULBERRY DR
014.965 MU 1228	MULBERRY DR (WB/L)
014.975	MILE MARKER 64.0
015.170 MU 205	CECIL DR
015.190 MU 205	CECIL DR (WB/L)
015.410 CO 14	CHAPEL RD
015.570 MU 232	COMMONS DR
015.590 MU 232	COMMONS DR (WB/L)
015.800 MD 322	EASTON PKWY (SB/L)
015.900 MD 322	EASTON PKWY
015.967	MILE MARKER 63.0
016.130 CO 266	KENNEDY ST EAST
016.140 MU 1244	KENNEDY ST WEST
016.340 OP 206	REAGAN DR
016.580 CO 209	CLEARVIEW RD
016.660 CO 332	CORDOVA RD
016.680 CO 332	CORDOVA RD (SB/L)
016.760 MD 309	BLACK DOG ALLEY
016.932	MILE MARKER 62.0
016.950 MD 662 D-	NO NAME
017.938	MILE MARKER 61.0
018.620 CO 60	HINERS LA
018.898	MILE MARKER 60.0
019.400 CO 26	RABBIT HILL RD
019.946	MILE MARKER 59.0
020.620 CO 18	PLUGGE RD
020.860 MD 662 B-	OLD SKIPTON RD
020.943	MILE MARKER 58.0
021.498	BEGIN STRUCTURE 200005041
021.517	END STRUCTURE 200005041
021.865	BEGIN STRUCTURE 200004041
021.879	END STRUCTURE 200004041

MARYLAND DEPARTMENT OF TRANSPORTATION
STATE HIGHWAY ADMINISTRATION
DATA SERVICES DIVISION

2022 HIGHWAY LOCATION REFERENCE

COUNTY: TALBOT
DISTRICT: 2
DATE: 1/17/2024
VERSION: 1.0

ROUTE NUMBER: US 50

DIRECTION: WEST (NON INVENTORY)

MILEPOINT		MILEPOINT DESCRIPTION
021.931		MILE MARKER 57.0
022.340	CO 27	SKIPTON LANDING RD
022.710	MD 662 B-	OLD SKIPTON RD
022.923		MILE MARKER 56.0
023.180	MD 662	OLD WYE MILLS RD
023.927		MILE MARKER 55.0
024.919		MILE MARKER 54.0
025.490	US 50	OCEAN GATEWAY (WB/L)
025.490		QUEEN ANNES CO/L
025.490	MD 404	QUEEN ANNES HWY