

2022

Calendar Year

HIGHWAY LOCATION REFERENCE

Data as of December 31, 2022

SAINT MARY'S

COUNTY


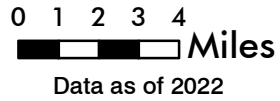
SHA DISTRICT #5

SM



ST MARY'S COUNTY HIGHWAY LOCATION REFERENCE 2023

Prepared by the
Maryland Department of Transportation
STATE HIGHWAY ADMINISTRATION
DATA SERVICES DIVISION



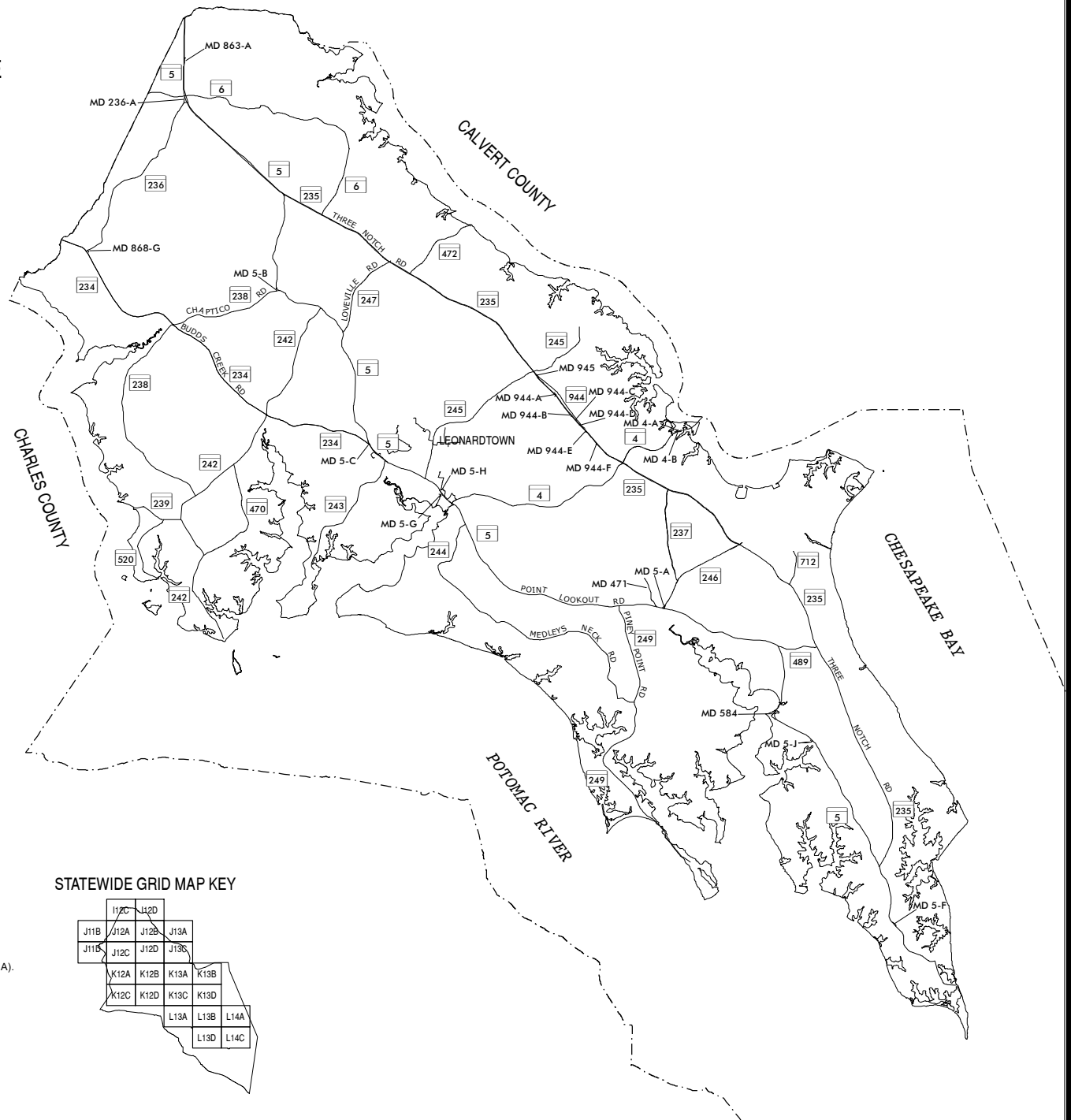
LEGEND

-  Interstate Highway
-  US Highway
-  State Highway

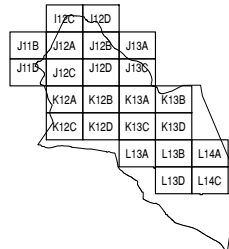
The information in these maps is provided as a public service by the Maryland Department of Transportation State Highway Administration (MDOT SHA).

NOTICE

Restriction of Liability:
MDOT SHA makes no claims, promises or guarantees about the accuracy, completeness, or adequacy of the contents of these maps and expressly disclaims liability for any errors and omissions in the contents of these documents. For more detailed maps, please contact: SHA_State_Local_DG@mdot.maryland.gov



STATEWIDE GRID MAP KEY



ROUTE ALERT LIST

SAINT MARY'S COUNTY

None

MARYLAND DEPARTMENT OF TRANSPORTATION
STATE HIGHWAY ADMINISTRATION
DATA SERVICES DIVISION

2022 HIGHWAY LOCATION REFERENCE

COUNTY: ST. MARY'S
DISTRICT: 5
DATE: 1/17/2024
VERSION: 1.0

ROUTE NUMBER: MD 4

DIRECTION: NORTH (INVENTORY)

ROAD_NAME	FUNCTIONAL CLASS	STATE SYSTEM	NHS	MAINTENANCE	MILEPOINT	MILEPOINT DESCRIPTION	MEDIAN TYPE	MARKED LANES	AADT	
ST ANDREWS CHURCH RD	R -Minor Arterial	STATE SECONDARY		State Highway Agency	000.000	MD 5	POINT LOOKOUT RD (SB/L)	NONE	2	11,043
					000.007	MD 5	POINT LOOKOUT RD			
					000.460	CO 229	BLACKSMITH SHOP RD			
					001.470	CO 224	BROWN RD			
					002.270	CO 230	FAIRGROUNDS RD			
					003.130	CO 610	LACEYS LA			
					003.180	CO 231	BENSWOOD RD			
					003.230	CO 495	SANDRA LA			
					003.550	CO 232	INDIAN BRIDGE RD			
					003.963			PAINTED (UNDIV)		
	004.030		CO 441	ST ANDREWS LA	NONE					
	004.070				PAINTED (UNDIV)					
	004.270		CO 427	BELLWOOD LA	NONE					
	004.830	R -Minor Arterial			004.999		BEGIN STRUCTURE 180035001			
	005.003					END STRUCTURE 180035001				
	005.080				CO 553	OLD ST ANDREWS CHURCH RD				
	005.372	U -Minor Arterial			005.388	CO 675	WILDEWOOD PKWY (SB/L)			
	005.388				CO 675	WILDEWOOD PKWY				
	005.845				CO 1506	FDR BLVD				
	005.855				CO 1506	FDR BLVD (WB/L)				
	005.897							3		
	005.975							4		
	006.027						CURBED			
006.095	U -Principal Arterial – Other	STATE PRIMARY	NHS	006.100	MD 235	THREE NOTCH RD (SB/L)		3	27,135	
006.105				MD 235	THREE NOTCH RD					
006.345						NONE	4			
006.374				CO 234	OAK DR					
006.390						PAINTED (UNDIV)	3			
006.680							2			
006.830				CO 1013	PATUXENT BLVD					

MARYLAND DEPARTMENT OF TRANSPORTATION
STATE HIGHWAY ADMINISTRATION
DATA SERVICES DIVISION

2022 HIGHWAY LOCATION REFERENCE

COUNTY: ST. MARY'S
DISTRICT: 5
DATE: 1/17/2024
VERSION: 1.0

ROUTE NUMBER: MD 4

DIRECTION: NORTH (INVENTORY)

ROAD_NAME	FUNCTIONAL CLASS	STATE SYSTEM	NHS	MAINTENANCE	MILEPOINT	MILEPOINT DESCRIPTION	MEDIAN TYPE	MARKED LANES	AADT
PATUXENT BEACH RD	U -Principal Arterial – Other	STATE PRIMARY	NHS	State Highway Agency	007.203 CO 211	KINGSTON CREEK RD	PAINTED (UNDIV)	2	27,135
					007.659 CO 788	S PATUXENT BEACH RD	NONE		
					007.730		PAINTED (UNDIV)		
					008.144	BEGIN STRUCTURE 180033001	NONE		
					008.196	END STRUCTURE 180033001			
					008.230		PAINTED (UNDIV)		
					008.381 CO 789	N PATUXENT BEACH RD	NONE		
					008.381 CO 788	S PATUXENT BEACH RD			
					008.430		PAINTED (UNDIV)		
					008.530	BEGIN STRUCTURE 040019001	NONE		
					008.870 CO 214	BILL DIXON RD			
					008.980 CO 789	N PATUXENT BEACH RD			
					009.360	CALVERT CO/L			
					009.360	END STRUCTURE 040019001			
					009.360 MD 4	SOLOMONS ISLAND RD			

ROUTE NUMBER: MD 4 A

DIRECTION: WEST (INVENTORY)

ROAD_NAME	FUNCTIONAL CLASS	STATE SYSTEM	NHS	MAINTENANCE	MILEPOINT	MILEPOINT DESCRIPTION	MEDIAN TYPE	MARKED LANES	AADT
WEST PATUXENT BEACH RD	U -Local	STATE SECONDARY		State Highway Agency	000.000 CO 789	N PATUXENT BEACH RD	NONE	2	0
					000.150 OP 491	WEST PATUXENT BEACH RD			

ROUTE NUMBER: MD 4 B

DIRECTION: EAST (INVENTORY)

ROAD_NAME	FUNCTIONAL CLASS	STATE SYSTEM	NHS	MAINTENANCE	MILEPOINT	MILEPOINT DESCRIPTION	MEDIAN TYPE	MARKED LANES	AADT
TOWN CREEK SHOP LN	U -Local	STATE SECONDARY		State Highway Agency	000.000 CO 788	S PATUXENT BEACH RD	NONE	2	0
					000.110	ROAD END - GUARDRAIL			

MARYLAND DEPARTMENT OF TRANSPORTATION
STATE HIGHWAY ADMINISTRATION
DATA SERVICES DIVISION

2022 HIGHWAY LOCATION REFERENCE

COUNTY: ST. MARY'S
DISTRICT: 5
DATE: 1/17/2024
VERSION: 1.0

ROUTE NUMBER: MD 5

DIRECTION: NORTH (INVENTORY)

ROAD_NAME	FUNCTIONAL CLASS	STATE SYSTEM	NHS	MAINTENANCE	MILEPOINT	MILEPOINT DESCRIPTION	MEDIAN TYPE	MARKED LANES	AADT
POINT LOOKOUT RD	R-Local	STATE SECONDARY		State Highway Agency	000.000	SR 2	POINT LOOKOUT RD	NONE	901
					000.000		TELEPHONE POLE #146		
					000.323	SR 1	NO NAME		
					000.410			1	
	R-Minor Collector				000.470			2	
	R-Major Collector				001.150	CO 409	SCOTLAND BEACH RD		
					001.970	CO 408	CORNFIELD HARBOR RD		
					002.320	CO 407	CAMP BROWN RD		1,602
					002.520	CO 406	LONG NECK RD		
					002.990	MD 5 F	GASLEWBROOK DR		
					003.470	CO 405	HARRY JAMES RD		
					003.650	CO 401	FRESH POND NECK RD		
					003.850		ATR STATION # 87 (CABINET ON N/B SIDE)		
					004.280	CO 1198	BAYNE RD		
					004.430	CO 398	AIREDELE RD		
					004.570	CO 397	CURLEYS RD		
					005.010	MD 235	THREE NOTCH RD		4,781
					005.130	CO 390	WYNNE RD		
					005.300	CO 386	BENNETT DR		
					005.640	OP 443	CLARKE HILLTOP LA		
					005.970	CO 384	ST PETER CLAVER RD		
					006.440	CO 384	ST PETER CLAVER RD		
					006.590	CO 818	WOODSCROFT RD		
					006.930	CO 383	WHITAKER RD		
					007.350	CO 533	BEACHVILLE RD		
					007.350	CO 378	CHISLEY TOWN RD		
					007.640	CO 381	TRAPP RD		
					007.870	CO 1231	PACKER CT		
					008.400	CO 376	VILLA RD		
					008.524		BEGIN STRUCTURE 180010001		
					008.528		END STRUCTURE 180010001		
					008.900	CO 1507	HERITAGE HILL LANE		

MARYLAND DEPARTMENT OF TRANSPORTATION
STATE HIGHWAY ADMINISTRATION
DATA SERVICES DIVISION

2022 HIGHWAY LOCATION REFERENCE

COUNTY: ST. MARY'S
DISTRICT: 5
DATE: 1/17/2024
VERSION: 1.0

ROUTE NUMBER: MD 5

DIRECTION: NORTH (INVENTORY)

ROAD_NAME	FUNCTIONAL CLASS	STATE SYSTEM	NHS	MAINTENANCE	MILEPOINT	MILEPOINT DESCRIPTION	MEDIAN TYPE	MARKED LANES	AADT
POINT LOOKOUT RD	R -Major Collector	STATE SECONDARY		State Highway Agency	009.050 CO 477	WATERVIEW DR	NONE	2	4,781
					009.490 CO 375	WOOD RD			
					009.560 MD 5 J	EIGHTEEN WHEEL DR			
					009.630 CO 732	PLEASANT MANOR RD			
					009.960 CO 374	BAUER RD			
					010.570 CO 371	ROSECROFT RD			
	U -Major Collector				010.620 CO 357	MATTAPANY RD			
					010.920 MD 584	OLD STATE HOUSE RD			
					011.146 MD 584	TRINITY CHURCH RD			
					011.471	BEGIN STRUCTURE 180009001			
					011.475	END STRUCTURE 180009001			
					011.920 CO 355	SOUTH SNOW HILL MANOR RD			
					012.960 CO 1433	NORTH SNOW HILL MANOR RD			
					012.960 OP 510	RELATIVE LA			
					013.330 MD 489	PARK HALL RD			8,021
					013.810 CO 961	GILLIAM DR			
					013.980 CO 774	MANOR DR			
					014.450 CO 352	HERMANVILLE RD			
					014.770 CO 586	OLD HERMANVILLE RD			
					014.800	BEGIN STRUCTURE 180008001			
					014.811	END STRUCTURE 180008001			
					014.880 CO 334	WILLOWS RD			
					015.195	BEGIN STRUCTURE 180007001			
					015.201	END STRUCTURE 180007001			
					015.810 CO 1283	HILTON RIDGE DR			
					016.800 CO 289	ADKINS RD			
					016.920 CO 1205	BAY RIDGE RD			
					017.020 CO 288	GODDARD RD			
					017.195 MD 246	GREAT MILLS RD			
	U -Minor Arterial				017.200 MD 246	GREAT MILLS RD (WB/L)			22,685
					017.205		CURBED		
					017.249 MD 5 A	OLD GREAT MILLS RD			

MARYLAND DEPARTMENT OF TRANSPORTATION
STATE HIGHWAY ADMINISTRATION
DATA SERVICES DIVISION

2022 HIGHWAY LOCATION REFERENCE

COUNTY: ST. MARY'S
DISTRICT: 5
DATE: 1/17/2024
VERSION: 1.0

ROUTE NUMBER: MD 5

DIRECTION: NORTH (INVENTORY)

ROAD_NAME	FUNCTIONAL CLASS	STATE SYSTEM	NHS	MAINTENANCE	MILEPOINT	MILEPOINT DESCRIPTION	MEDIAN TYPE	MARKED LANES	AADT
POINT LOOKOUT RD	U -Minor Arterial	STATE SECONDARY		State Highway Agency	017.267		PAINTED (UNDIV)	2	22,685
					017.280 MD 5 A	OLD GREAT MILLS RD (SB/L)			
					017.295	BEGIN STRUCTURE 180006001			
					017.310	END STRUCTURE 180006001	NONE		
					017.365		PAINTED (UNDIV)		
					017.460 CO 283	FLAT IRON RD	NONE		13,955
					017.460 MD 471	INDIAN BRIDGE RD			
					017.510		PAINTED (UNDIV)		
					017.987 CO 1595	WALK THIS WAY CT	NONE		
					018.205		PAINTED (UNDIV)		
					018.650 MD 249	PINEY POINT RD	CENTER TLA (UNDIV)		
					018.810 CO 947	HUNTING QUARTER DR			
					019.010 CO 1178	SETH CT	NONE		
	R -Minor Arterial				019.630 CO 1120	ASTER DR			
					019.800 CO 248	CAMPCOSOMA RD			
					020.130 CO 249	CHINGVILLE RD			
					021.230 CO 1138	DEER WOOD PARK DR			
					021.370 CO 1050	CHESTNUT RIDGE DR			
					022.496		PAINTED (UNDIV)		
					022.600 CO 246	WHIRLWIND RD	CENTER TLA (UNDIV)		
					022.694 CO 1045	WILDERNESS RD			
					022.730 CO 1599	HERITAGE DR			
					022.753		PAINTED (UNDIV)		
					023.260 OP 608	HORSESHOE CT	NONE		
					023.445	BEGIN STRUCTURE 180005001			
					023.451	END STRUCTURE 180005001			
					023.570 CO 236	MOLL DYER RD			
					024.200		CENTER TLA (UNDIV)		
					024.710 CO 230	FAIRGROUNDS RD	NONE		
					024.710 MD 244	MEDLEYS NECK RD			
					024.750		PAINTED (UNDIV)		
					024.880 CO 1510	HANOVER DR	NONE		

MARYLAND DEPARTMENT OF TRANSPORTATION
STATE HIGHWAY ADMINISTRATION
DATA SERVICES DIVISION

2022 HIGHWAY LOCATION REFERENCE

COUNTY: ST. MARY'S
DISTRICT: 5
DATE: 1/17/2024
VERSION: 1.0

ROUTE NUMBER: MD 5

DIRECTION: NORTH (INVENTORY)

ROAD_NAME	FUNCTIONAL CLASS	STATE SYSTEM	NHS	MAINTENANCE	MILEPOINT	MILEPOINT DESCRIPTION	MEDIAN TYPE	MARKED LANES	AADT
POINT LOOKOUT RD	R -Minor Arterial	STATE SECONDARY		State Highway Agency	025.422	BEGIN STRUCTURE 180004001	NONE	2	13,955
					025.437	END STRUCTURE 180004001			
					025.458		PAINTED (UNDIV)		
					025.505		CURBED		
					025.530	MD 4 ST ANDREWS CHURCH RD			23,874
					025.624		PAINTED (UNDIV)		
					025.858		CURBED		
					025.940	MU 243 CEDAR LANE CT			
					025.970	MU 70 FENWICK ST			
					026.095	MD 5 H CEDAR LANE RD	NONE		
					026.132		PAINTED (UNDIV)		
					026.226	MU 186 ROSE HILL DR	NONE		
					026.250		PAINTED (UNDIV)		
					026.333	BEGIN STRUCTURE 180038001	NONE		
					026.345	END STRUCTURE 180038001			
					026.480			3	
					026.570	OP 585 COLLEGE CIR		4	
					026.620		PAINTED (UNDIV)		
					026.700	MD 245 HOLLYWOOD RD	NONE		23,781
					026.700	MU 230 WASHINGTON ST			
					026.750		PAINTED (UNDIV)		
					026.810	MU 110 LAWRENCE AVE			
					027.180	MU 5 ABELL ST			
					027.180	MU 156 MOAKLEY ST			
					027.349	MU 244 CLARKS REST RD			
					027.406	BEGIN STRUCTURE 180039001			
					027.409	END STRUCTURE 180039001			
					027.939	BEGIN STRUCTURE 180002001			
					027.956	END STRUCTURE 180002001			
					027.990		CURBED		
					028.090	CO 84 MAYPOLE RD			19,834
					028.090	MD 243 NEWTOWNE NECK RD			

MARYLAND DEPARTMENT OF TRANSPORTATION
STATE HIGHWAY ADMINISTRATION
DATA SERVICES DIVISION

2022 HIGHWAY LOCATION REFERENCE

COUNTY: ST. MARY'S
DISTRICT: 5
DATE: 1/17/2024
VERSION: 1.0

ROUTE NUMBER: MD 5

DIRECTION: NORTH (INVENTORY)

ROAD_NAME	FUNCTIONAL CLASS	STATE SYSTEM	NHS	MAINTENANCE	MILEPOINT	MILEPOINT DESCRIPTION	MEDIAN TYPE	MARKED LANES	AADT	
POINT LOOKOUT RD	R -Minor Arterial	STATE SECONDARY		State Highway Agency	028.129		UNPROTECTED	4	19,834	
					028.465	XO 121	CROSSOVER			
					028.470		CURBED			
					028.487		UNPROTECTED			
					028.830	MD 234	BUDDS CREEK RD		3	9,351
					028.900				2	
					028.935		PAINTED (UNDIV)			
					029.842	CO 1351	JUNIORS CT			
					030.080	OP 56	BRUBACHER LA			
					030.240	CO 87	SUNNYSIDE RD			
					032.170	CO 86	PIN CUSHION RD			
					032.610	MD 247	LOVEVILLE RD			
					033.550	CO 82	BUSY CORNER RD			
					033.560	CO 894	BUSY CORNER RD			
					033.670	MD 242	COLTON POINT RD			
					033.670	CO 53	MORGANZA TURNER RD			
					033.996	CO 1666	FAIR HILL ST			
					034.003	CO 1666	FAIR HILL ST			
					034.421		BEGIN STRUCTURE 180001001			
					034.426		END STRUCTURE 180001001			
					035.140	MD 238	CHAPTICO RD			
					035.270	MD 5 B	NO NAME			
					035.500	CO 51	FOLEY MATTINGLY RD			
					035.500	CO 693	ST THOMAS DR			
					035.800	CO 593	FOREST HALL DR			
					036.400	CO 869	MARION DR			
					037.340	CO 713	BIRCH MANOR DR			
					037.765	CO 60	HARPERS CORNER RD			
					038.220	CO 44	OLD VILLAGE RD			
					038.270			PAINTED (UNDIV)		
					038.270			CURBED		
					038.291	MD 235	THREE NOTCH RD (SB/L)			
					038.320			UNPROTECTED	4	29,301
THREE NOTCH RD	R -Principal Arterial – Other	STATE PRIMARY	NHS							

MARYLAND DEPARTMENT OF TRANSPORTATION
STATE HIGHWAY ADMINISTRATION
DATA SERVICES DIVISION

2022 HIGHWAY LOCATION REFERENCE

COUNTY: ST. MARY'S
DISTRICT: 5
DATE: 1/17/2024
VERSION: 1.0

ROUTE NUMBER: MD 5

DIRECTION: NORTH (INVENTORY)

ROAD_NAME	FUNCTIONAL CLASS	STATE SYSTEM	NHS	MAINTENANCE	MILEPOINT	MILEPOINT DESCRIPTION	MEDIAN TYPE	MARKED LANES	AADT
THREE NOTCH RD	R -Principal Arterial – Other	STATE PRIMARY	NHS	State Highway Agency	038.327 MD 235	THREE NOTCH RD	UNPROTECTED	4	29,301
					038.388 CO 1618	BEN OAKS DR			
					038.710 CO 30	BAPTIST CHURCH RD			
					038.829 CO 1267	PERSIMMON CREEK RD			
					038.870 CO 1267	PERSIMMON CREEK RD (WB/L)			
					039.310 XO 120	CROSSOVER			
					039.674		POSITIVE BARRIER		
					039.810 CO 45	FLORA CORNER RD			
					040.174		UNPROTECTED		
					040.250 CO 29	MECHANICSVILLE RD			
					040.490 CO 42	LOCKES HILL RD			
					040.981 XO 117	CROSSOVER			
					041.025 XO 116	CROSSOVER			
					041.237 XO 115	CROSSOVER			
					041.327 CO 1121	ETNA CT			
					041.357 CO 1121	ETNA CT (SB/L)			
					041.440 CO 44	OLD VILLAGE RD			
					041.656 XO 114	CROSSOVER			
					041.950 CO 1037	COMMERCE PARK RD			
					042.260 CO 27	NEW MARKET VILLAGE RD			
					042.550 MD 236	THOMPSON CORNER RD	POSITIVE BARRIER		
					042.760 MD 6	NEW MARKET TURNER RD			38,574
					042.950		UNPROTECTED		
					043.140 CO 3	CHARLOTTE HALL SCHOOL RD			
					043.390 XO 111	CROSSOVER			
					043.690 CO 1701	CARPENTER LA			
					043.690 XO 110	CROSSOVER			
					043.790 MD 863 A	NO NAME			
					043.950 MD 863 A	NO NAME			
					044.120 XO 112	CROSSOVER			
					044.270 CO 4	GOLDEN BEACH RD			
					044.450 OP 598	TRIANGLE DR			

MARYLAND DEPARTMENT OF TRANSPORTATION
STATE HIGHWAY ADMINISTRATION
DATA SERVICES DIVISION

2022 HIGHWAY LOCATION REFERENCE

COUNTY: ST. MARY'S
DISTRICT: 5
DATE: 1/17/2024
VERSION: 1.0

ROUTE NUMBER: MD 5

DIRECTION: NORTH (INVENTORY)

ROAD_NAME	FUNCTIONAL CLASS	STATE SYSTEM	NHS	MAINTENANCE	MILEPOINT	MILEPOINT DESCRIPTION	MEDIAN TYPE	MARKED LANES	AADT
THREE NOTCH RD	R -Principal Arterial – Other	STATE PRIMARY	NHS	State Highway Agency	044.640 CO 2	MOUNT WOLF RD	UNPROTECTED	4	38,574
					044.900 CO 1	CHARLOTTE HALL RD			
					045.117 CO 828	MOHAWK DR			
					045.123 CO 828	MOHAWK DR (WB/L)			
					045.230	CHARLES CO/L			
					045.230 MD 5	LEONARDTOWN RD			

ROUTE NUMBER: MD 5 A

DIRECTION: NORTH (INVENTORY)

ROAD_NAME	FUNCTIONAL CLASS	STATE SYSTEM	NHS	MAINTENANCE	MILEPOINT	MILEPOINT DESCRIPTION	MEDIAN TYPE	MARKED LANES	AADT
OLD GREAT MILLS RD	U -Local	STATE SECONDARY		State Highway Agency	000.000 MD 5	POINT LOOKOUT RD	CURBED	2	0
					000.110 MD 246	GREAT MILLS RD	NONE		

ROUTE NUMBER: MD 5 B

DIRECTION: EAST (INVENTORY)

ROAD_NAME	FUNCTIONAL CLASS	STATE SYSTEM	NHS	MAINTENANCE	MILEPOINT	MILEPOINT DESCRIPTION	MEDIAN TYPE	MARKED LANES	AADT
NO NAME	R -Minor Collector	STATE SECONDARY		State Highway Agency	000.000 MD 238	CHAPTICO RD	NONE	2	1,524
					000.100 MD 5	POINT LOOKOUT RD			

ROUTE NUMBER: MD 5 C

DIRECTION: EAST (INVENTORY)

ROAD_NAME	FUNCTIONAL CLASS	STATE SYSTEM	NHS	MAINTENANCE	MILEPOINT	MILEPOINT DESCRIPTION	MEDIAN TYPE	MARKED LANES	AADT
NO NAME	R -Local	STATE SECONDARY		State Highway Agency	000.000 MD 234	BUDDS CREEK RD	NONE	1	0
					000.070 MD 5	POINT LOOKOUT RD (SB/L)			

ROUTE NUMBER: MD 5 F

DIRECTION: NORTH (INVENTORY)

ROAD_NAME	FUNCTIONAL CLASS	STATE SYSTEM	NHS	MAINTENANCE	MILEPOINT	MILEPOINT DESCRIPTION	MEDIAN TYPE	MARKED LANES	AADT
GASLEWBROOK DR	R -Local	STATE SECONDARY		State Highway Agency	000.000 MD 5	POINT LOOKOUT RD	NONE	2	0
					000.190	ROAD END: GUARDRAIL			

MARYLAND DEPARTMENT OF TRANSPORTATION
STATE HIGHWAY ADMINISTRATION
DATA SERVICES DIVISION

2022 HIGHWAY LOCATION REFERENCE

COUNTY: ST. MARY'S
DISTRICT: 5
DATE: 1/17/2024
VERSION: 1.0

ROUTE NUMBER: MD 5 G

DIRECTION: NORTH (INVENTORY)

ROAD_NAME	FUNCTIONAL CLASS	STATE SYSTEM	NHS	MAINTENANCE	MILEPOINT	MILEPOINT DESCRIPTION	MEDIAN TYPE	MARKED LANES	AADT	
CAMP CALVERT RD	R -Local	STATE SECONDARY		State Highway Agency	000.340	CO 921	CAMP CALVERT RD	NONE	2	0
					000.450	MU 70	FENWICK ST			

ROUTE NUMBER: MD 5 H

DIRECTION: NORTH (INVENTORY)

ROAD_NAME	FUNCTIONAL CLASS	STATE SYSTEM	NHS	MAINTENANCE	MILEPOINT	MILEPOINT DESCRIPTION	MEDIAN TYPE	MARKED LANES	AADT	
CEDAR LANE RD	R -Local	STATE SECONDARY		State Highway Agency	000.000	MD 5	POINT LOOKOUT RD	NONE	2	0
					000.068	MU 243	CEDAR LANE CT			
					000.110	CO 223	CEDAR LANE RD			

ROUTE NUMBER: MD 5 J

DIRECTION: NORTH (INVENTORY)

ROAD_NAME	FUNCTIONAL CLASS	STATE SYSTEM	NHS	MAINTENANCE	MILEPOINT	MILEPOINT DESCRIPTION	MEDIAN TYPE	MARKED LANES	AADT	
EIGHTEEN WHEEL DR	R -Local	STATE SECONDARY		State Highway Agency	000.000	MD 5	POINT LOOKOUT RD	NONE	2	0
					000.100		ROAD END			

ROUTE NUMBER: MD 6

DIRECTION: EAST (INVENTORY)

ROAD_NAME	FUNCTIONAL CLASS	STATE SYSTEM	NHS	MAINTENANCE	MILEPOINT	MILEPOINT DESCRIPTION	MEDIAN TYPE	MARKED LANES	AADT		
NEW MARKET RD	R -Minor Arterial	STATE SECONDARY		State Highway Agency	000.000		CHARLES CO/L	NONE	2	5,574	
					000.000	MD 6	CHARLES ST				
					000.610	CO 6	WHALEN RD				
					001.180	MD 5	THREE NOTCH RD (SB/L)				
					001.230	MD 5	THREE NOTCH RD				3,255
					002.090	CO 1307	HORSE RANGE FARM CT				
					002.850	CO 1059	LIVINGSTON DR				
					003.310	CO 42	LOCKES HILL RD				
					003.520	CO 1308	DANDELION DR				
					003.780	CO 7	ALL FAITH CHURCH RD				0
003.860	CO 41	COONEY NECK RD									

NEW MARKET TURNER RD

R -Minor Collector

MARYLAND DEPARTMENT OF TRANSPORTATION
STATE HIGHWAY ADMINISTRATION
DATA SERVICES DIVISION

2022 HIGHWAY LOCATION REFERENCE

COUNTY: ST. MARY'S
DISTRICT: 5
DATE: 1/17/2024
VERSION: 1.0

ROUTE NUMBER: MD 6

DIRECTION: EAST (INVENTORY)

ROAD_NAME	FUNCTIONAL CLASS	STATE SYSTEM	NHS	MAINTENANCE	MILEPOINT	MILEPOINT DESCRIPTION	MEDIAN TYPE	MARKED LANES	AADT	
NEW MARKET TURNER RD	R -Minor Collector	STATE SECONDARY		State Highway Agency	004.150	CO 1139	STEVEN CT	NONE	2	0
					004.290			PAINTED (UNDIV)		
					004.325	CO 1200	SHANNON CT	NONE		
					004.580	CO 1199	CHRISTOPHER CT			
					004.580	CO 1271	GREENHEAD DR			
					004.876		BEGIN STRUCTURE 180012001			
					004.880		END STRUCTURE 180012001			
					004.950	CO 974	FOUR SEASONS CT			
					005.140	CO 1035	FOUR SEASONS DR			
					005.250	CO 45	FLORA CORNER RD			
					005.320	CO 835	OAKLEAF CIR			
					005.540	CO 833	HILL AND DALE DR			
					006.330	CO 59	TRENT HALL RD			
					006.570	CO 422	PARLETT MORGAN RD			
					007.110		BEGIN STRUCTURE 180013001			
					007.114		END STRUCTURE 180013001			
					007.230	OP 313	CREMONA RD			
					008.260	CO 58	DELABROOKE RD			
					009.550	XO 90	CROSSOVER			
					009.550	MD 235	THREE NOTCH RD			

ROUTE NUMBER: MD 234

DIRECTION: EAST (INVENTORY)

ROAD_NAME	FUNCTIONAL CLASS	STATE SYSTEM	NHS	MAINTENANCE	MILEPOINT	MILEPOINT DESCRIPTION	MEDIAN TYPE	MARKED LANES	AADT	
BUDDS CREEK RD	R -Minor Arterial	STATE SECONDARY	NHS	State Highway Agency	000.000	MD 234	BUDDS CREEK RD	NONE	2	6,481
					000.000		CHARLES CO/L			
					000.004		BEGIN STRUCTURE 180014001			
					000.013		END STRUCTURE 180014001			
					000.880	MD 236	THOMPSON CORNER RD			9,495
					001.330	CO 892	BOWMAN RD			
					001.650	CO 47	AVIATION YACHT CLUB RD			

MARYLAND DEPARTMENT OF TRANSPORTATION
STATE HIGHWAY ADMINISTRATION
DATA SERVICES DIVISION

2022 HIGHWAY LOCATION REFERENCE

COUNTY: ST. MARY'S
DISTRICT: 5
DATE: 1/17/2024
VERSION: 1.0

ROUTE NUMBER: MD 234

DIRECTION: EAST (INVENTORY)

ROAD_NAME	FUNCTIONAL CLASS	STATE SYSTEM	NHS	MAINTENANCE	MILEPOINT	MILEPOINT DESCRIPTION	MEDIAN TYPE	MARKED LANES	AADT			
BUDDS CREEK RD	R -Minor Arterial	STATE SECONDARY		State Highway Agency	002.960	CO 49	DAVIS RD	NONE	2	9,495		
					003.447	CO 1495	MARJON CT					
					004.480	CO 29	MECHANICSVILLE RD					
					004.685		BEGIN STRUCTURE 180015001					
					004.702		END STRUCTURE 180015001					
					004.860						PAINTED (UNDIV)	
					004.880						CURBED	
					004.893	MD 238	MADDOX RD (SB/L)				ROUNDABOUT	
					004.900							6,931
					004.909	MD 238	MADDOX RD				CURBED	
					004.930						PAINTED (UNDIV)	
					005.210	CO 827	ZACH FOWLER RD				NONE	
					005.891	CO 1405	WOODMARK CT					
					006.720	CO 89	HORSE SHOE RD					
					007.800	CO 89	HORSE SHOE RD					
					008.070	CO 1465	DOROTHY MAE CT					
					008.070	CO 88	LONG RD					
					009.100							
					009.108						PAINTED (UNDIV)	
					009.130						CURBED	
					009.151	MD 242	COLTON POINT RD				ROUNDABOUT	
					009.160							9,981
					009.162	MD 242	COLTON POINT RD					
					009.170	MD 242	COLTON POINT RD					
					009.172	MD 242	COLTON POINT RD				CURBED	
					009.195						PAINTED (UNDIV)	
					009.430	R -Minor Arterial					NONE	
009.434			BEGIN STRUCTURE 180016001									
009.455			END STRUCTURE 180016001									
010.015	CO 145	BAYSIDE RD										
010.455	CO 86	PIN CUSHION RD										
011.005	OP 402	NO NAME										

MARYLAND DEPARTMENT OF TRANSPORTATION
STATE HIGHWAY ADMINISTRATION
DATA SERVICES DIVISION

2022 HIGHWAY LOCATION REFERENCE

COUNTY: ST. MARY'S
DISTRICT: 5
DATE: 1/17/2024
VERSION: 1.0

ROUTE NUMBER: MD 234

DIRECTION: EAST (INVENTORY)

ROAD_NAME	FUNCTIONAL CLASS	STATE SYSTEM	NHS	MAINTENANCE	MILEPOINT	MILEPOINT DESCRIPTION	MEDIAN TYPE	MARKED LANES	AADT	
BUDDS CREEK RD	R -Minor Arterial	STATE SECONDARY		State Highway Agency	011.455	CO 146	BIG CHESTNUT RD	NONE	2	9,981
					011.565	CO 712	HICKS DR			
					011.975	CO 1143	FRIENDS CT			
					012.105	CO 1142	ROCKY RIDGE RD			
					012.245		BEGIN STRUCTURE 180037001			
					012.250		END STRUCTURE 180037001			
					012.381	CO 1459	MITCHELL DR			
					012.585	CO 85	EDDIE NELSON RD			
					012.645	MD 5 C	NO NAME			
					012.660	MD 5	POINT LOOKOUT RD (SB/L)			
					012.665	MD 5	POINT LOOKOUT RD			

ROUTE NUMBER: MD 235

DIRECTION: NORTH (INVENTORY)

ROAD_NAME	FUNCTIONAL CLASS	STATE SYSTEM	NHS	MAINTENANCE	MILEPOINT	MILEPOINT DESCRIPTION	MEDIAN TYPE	MARKED LANES	AADT	
THREE NOTCH RD	R -Minor Arterial	STATE SECONDARY		State Highway Agency	000.000	MD 5	POINT LOOKOUT RD	NONE	2	4,315
					000.140	CO 390	WYNNE RD (EB/L)			
					000.170	CO 390	WYNNE RD			
					000.270	CO 389	PORTNEYS OVERLOOK RD			
					000.390	CO 386	BENNETT DR			
					000.420	CO 388	FREEMANS RD			
					000.890	OP 190	NO NAME			
					001.140	CO 468	CEDAR LA			
					002.588	CO 367	ST JEROMES NECK RD			
					002.740	CO 381	TRAPP RD			
					003.275	CO 366	DEMKO RD			
					004.673	CO 365	BAY FORREST RD			
					004.673	CO 1605	KESSLER CT			
					005.800	CO 1333	KING JAMES RD			
					006.056	CO 357	MATTAPANY RD			
					006.056	CO 530	ST JAMES CHURCH RD			

MARYLAND DEPARTMENT OF TRANSPORTATION
STATE HIGHWAY ADMINISTRATION
DATA SERVICES DIVISION

2022 HIGHWAY LOCATION REFERENCE

COUNTY: ST. MARY'S
DISTRICT: 5
DATE: 1/17/2024
VERSION: 1.0

ROUTE NUMBER: MD 235

DIRECTION: NORTH (INVENTORY)

ROAD_NAME	FUNCTIONAL CLASS	STATE SYSTEM	NHS	MAINTENANCE	MILEPOINT	MILEPOINT DESCRIPTION	MEDIAN TYPE	MARKED LANES	AADT
THREE NOTCH RD	R -Minor Arterial	STATE SECONDARY		State Highway Agency	006.723	CO 358 EVERGREEN PARK RD	NONE	2	4,315
					006.858	OP 193 TEDDY WAY			
					006.942	CO 360 TIPPETT ROAD			
					007.000	CO 421 LEACHBURG RD			
					007.643	MD 489 PARK HALL RD			9,775
					008.033	CO 814 POPLAR RIDGE RD			
					008.980	CO 1245 WICKSHIRE DR			
					009.124	CO 814 POPLAR RIDGE RD			
					009.227	CO 813 JACKSON RUN RD			
					009.450	OP 163 TURKEY NECK RD			
					009.468	CO 1304 GELRUD COURT			
					009.732		PAINTED (UNDIV)		
	U -Minor Arterial				009.810		NONE	3	
	U -Principal Arterial – Other		NHS		009.856	MD 712 FOREST PARK RD	PAINTED (UNDIV)		17,573
					009.856	CO 352 HERMANVILLE RD			
					010.009		CENTER TLA (UNDIV)	4	
					010.069	CO 665 WHEELER RD			
					010.441	CO 489 SOUTH HAMPTON DR			
					010.560	CO 350 LINCOLN AVE			
					011.771	CO 1617 LEI DR	NONE	5	
					011.807		CURBED		
					011.886	CO 412 TULAGI PL			
					011.928	MD 246 CEDAR POINT RD			
		STATE PRIMARY			011.938				33,453
					011.941	MD 246 CEDAR POINT RD (WB/L)			
					012.106	CO 1418 SHANGRI LA DR		6	
					012.254	XO 123 CROSSOVER			
					012.373	OP 562 FDR BLVD			
					012.566	CO 938 CORPORATE DR			
					012.863	CO 272 PEGG RD			
					013.220	XO 124 CROSSOVER			
					013.355	XO 140 CROSSOVER			

MARYLAND DEPARTMENT OF TRANSPORTATION
STATE HIGHWAY ADMINISTRATION
DATA SERVICES DIVISION

2022 HIGHWAY LOCATION REFERENCE

COUNTY: ST. MARY'S
DISTRICT: 5
DATE: 1/17/2024
VERSION: 1.0

ROUTE NUMBER: MD 235

DIRECTION: NORTH (INVENTORY)

ROAD_NAME	FUNCTIONAL CLASS	STATE SYSTEM	NHS	MAINTENANCE	MILEPOINT	MILEPOINT DESCRIPTION	MEDIAN TYPE	MARKED LANES	AADT
THREE NOTCH RD	U -Principal Arterial – Other	STATE PRIMARY	NHS	State Highway Agency	013.500	XO 127 CROSSOVER	CURBED	6	33,453
					013.954	XO 122 CROSSOVER			
					013.993	XO 141 CROSSOVER			
					013.993	CO 271 RUE PURCHASE RD			
					014.381	CO 269 MILLSTONE LANDING RD			
					014.916	MD 237 CHANCELLORS RUN RD			60,743
					014.916	CO 267 MAPLE RD			
					015.207	CO 535 GUNSTON DR			
					015.339	CO 222 TOWN CREEK DR			
					015.819	CO 528 SHADY MILE DR			
					016.172	CO 1689 CALIFORNIA BLVD			
					016.172	CO 1306 FIRST COLONY BLVD			
					016.180	CO 1689 CALIFORNIA BLVD (SB/L)			
					016.180	CO 1306 FIRST COLONY BLVD (EB/L)			
					016.604	MD 4 PATUXENT BEACH RD			
					016.608				28,763
					016.612	MD 4 PATUXENT BEACH RD			
					016.830		UNPROTECTED	5	
					016.946	CO 483 BY THE MILL RD			
					017.190		CURBED		
					017.273	CO 1642 OAK CREST DR			
					017.273	CO 863 WILDEWOOD BLVD			
					017.277			4	
					017.281	CO 1642 OAK CREST DR (SB/L)			
					017.281	CO 863 WILDEWOOD BLVD (WB/L)			
					017.390		UNPROTECTED		
					017.647	CO 203 MERVELL DEAN RD			
					017.934	XO 128 CROSSOVER			
					018.400		POSITIVE BARRIER		
					018.457	MD 944 D AIRPORT VIEW DR			
					018.500		UNPROTECTED		
					018.667	MD 944 C CLARKS LANDING RD			

MARYLAND DEPARTMENT OF TRANSPORTATION
STATE HIGHWAY ADMINISTRATION
DATA SERVICES DIVISION

2022 HIGHWAY LOCATION REFERENCE

COUNTY: ST. MARY'S
DISTRICT: 5
DATE: 1/17/2024
VERSION: 1.0

ROUTE NUMBER: MD 235

DIRECTION: NORTH (INVENTORY)

ROAD_NAME	FUNCTIONAL CLASS	STATE SYSTEM	NHS	MAINTENANCE	MILEPOINT	MILEPOINT DESCRIPTION	MEDIAN TYPE	MARKED LANES	AADT
THREE NOTCH RD	U -Principal Arterial – Other	STATE PRIMARY	NHS	State Highway Agency	019.094	XO 129 CROSSOVER	UNPROTECTED	4	28,763
					019.385	CO 1592 TOM HODGES DR			
					019.667	MD 944 A BECK RD			
					019.969	OP 410 NO NAME			
					020.487	MD 944 MERVELL DEAN RD			
					020.624	MD 945 OLD MD 235			
	R -Principal Arterial – Other				020.717	MD 245 SOTTERLEY RD			25,523
					020.997	XO 130 CROSSOVER			
					021.337	CO 183 OLD THREE NOTCH RD			
					021.780	XO 131 CROSSOVER			
					022.057	CO 181 JOY LA			
					022.337	CO 574 HUGH DR			
					022.477	CO 178 JONES WHARF RD			
					022.787	OP 359 HIGGS LA			
					022.927	CO 79 CLOVER HILL RD			
					023.029	CO 1201 RICKY DR			
					023.045	CO 1201 RICKY DR (SB/L)			
					023.240	XO 132 CROSSOVER			
					023.777	CO 636 S SANDGATES RD			
					024.124	XO 125 CROSSOVER			
					024.366	CO 1380 CHAFFEE CT			
					024.488	OP 361 NO NAME			
					024.692	CO 1379 CHRISTINE PL			
					024.806	CO 1493 MURPHY CT			
					025.076	CO 81 FRIENDSHIP SCHOOL RD			
					025.482	XO 133 CROSSOVER			
					025.859	MD 472 NORTH SANDGATES RD			
					026.147	CO 1098 SCHOOLHOUSE RD			
					026.458	CO 65 OAKVILLE RD			
					026.607	MD 247 LOVEVILLE RD			22,513
					027.090	CO 65 OAKVILLE RD			
					027.447	XO 134 CROSSOVER			

MARYLAND DEPARTMENT OF TRANSPORTATION
STATE HIGHWAY ADMINISTRATION
DATA SERVICES DIVISION

2022 HIGHWAY LOCATION REFERENCE

COUNTY: ST. MARY'S
DISTRICT: 5
DATE: 1/17/2024
VERSION: 1.0

ROUTE NUMBER: MD 235

DIRECTION: NORTH (INVENTORY)

ROAD_NAME	FUNCTIONAL CLASS	STATE SYSTEM	NHS	MAINTENANCE	MILEPOINT	MILEPOINT DESCRIPTION	MEDIAN TYPE	MARKED LANES	AADT	
THREE NOTCH RD	R -Principal Arterial – Other	STATE PRIMARY	NHS	State Highway Agency	027.625	XO 135	CROSSOVER	UNPROTECTED	4	22,513
					028.119	CO 63	MT ZION CHURCH RD			
					028.437	CO 63	MT ZION CHURCH RD			
					028.680	XO 136	CROSSOVER			
					028.945	OP 362	JINKS WAY			
					028.987	XO 137	CROSSOVER			
					029.254	XO 90	CROSSOVER			
					029.254	MD 6	NEW MARKET TURNER RD			
					029.722	XO 138	CROSSOVER			
					030.010	XO 126	CROSSOVER			
					030.430	CO 1334	VALLEY WOOD CT			
					030.636	MD 5	THREE NOTCH RD			

ROUTE NUMBER: MD 236

DIRECTION: NORTH (INVENTORY)

ROAD_NAME	FUNCTIONAL CLASS	STATE SYSTEM	NHS	MAINTENANCE	MILEPOINT	MILEPOINT DESCRIPTION	MEDIAN TYPE	MARKED LANES	AADT	
THOMPSON CORNER RD	R -Major Collector	STATE SECONDARY	NHS	State Highway Agency	000.000	MD 234	BUDDS CREEK RD	NONE	2	3,485
					000.050	MD 868 G	STONE CORNER LA			
					000.560	CO 46	BETHEL CHURCH RD			
					002.570	CO 57	JAMES RD			
					002.620	CO 36	RYCEVILLE RD			
					004.240	CO 32	DIXIE LYON RD			
					004.330	CO 31	WOODBURN HILL RD			
					004.500	CO 28	LOCKES CROSSING RD			
					005.710	OP 12	SUNRISE LA			
					006.040	OP 383	WOODLAND FORD LA			
					006.060	CO 27	NEW MARKET VILLAGE RD			
					006.060	MD 236 A	OLD MD 236			
					006.150	MD 5	THREE NOTCH RD (SB/L)			
					006.190	MD 5	THREE NOTCH RD			

MARYLAND DEPARTMENT OF TRANSPORTATION
STATE HIGHWAY ADMINISTRATION
DATA SERVICES DIVISION

2022 HIGHWAY LOCATION REFERENCE

COUNTY: ST. MARY'S
DISTRICT: 5
DATE: 1/17/2024
VERSION: 1.0

ROUTE NUMBER: MD 236 A

DIRECTION: NORTH (INVENTORY)

ROAD_NAME	FUNCTIONAL CLASS	STATE SYSTEM	NHS	MAINTENANCE	MILEPOINT	MILEPOINT DESCRIPTION	MEDIAN TYPE	MARKED LANES	AADT	
OLD MD 236	R-Local	STATE SECONDARY		State Highway Agency	000.000	CO 27	NEW MARKET VILLAGE RD	NONE	2	0
					000.000	MD 236	THOMPSON CORNER RD			
					000.180	MD 5	THREE NOTCH RD (SB/L)			

ROUTE NUMBER: MD 237

DIRECTION: NORTH (INVENTORY)

ROAD_NAME	FUNCTIONAL CLASS	STATE SYSTEM	NHS	MAINTENANCE	MILEPOINT	MILEPOINT DESCRIPTION	MEDIAN TYPE	MARKED LANES	AADT				
CHANCELLORS RUN RD	U -Minor Arterial	STATE SECONDARY		State Highway Agency	000.000	MD 246	GREAT MILLS RD	NONE	3	18,571			
					000.007	MD 246	GREAT MILLS RD (WB/L)						
					000.060							4	
					000.100								CENTER TLA (UNDIV)
					000.240	CO 272	PEGG RD					CURBED	
					000.380	CO 1074	FOX CHASE DR						
					000.542		BEGIN STRUCTURE 180036001						
					000.548		END STRUCTURE 180036001						
					001.080	CO 279	NANCY LA						
					001.160	CO 280	ROSE LA						
					001.330	CO 276	HORSEHEAD RD						
					001.450	CO 281	STRICKLAND RD						
					001.710	CO 1133	ST GEORGES DR						
					001.820	CO 1606	LOCUST GLEN CT						
					001.880	CO 426	BUCK HEWITT RD						
					001.980	CO 278	BELVOIR RD						
					002.190	CO 878	MILITARY LA						
					002.500	CO 949	SAYRE DR					3	
					002.555							4	
					002.835							3	
					002.933	MD 235	THREE NOTCH RD (SB/L)						
					002.950	CO 267	MAPLE RD						
002.950	MD 235	THREE NOTCH RD											

MARYLAND DEPARTMENT OF TRANSPORTATION
STATE HIGHWAY ADMINISTRATION
DATA SERVICES DIVISION

2022 HIGHWAY LOCATION REFERENCE

COUNTY: ST. MARY'S
DISTRICT: 5
DATE: 1/17/2024
VERSION: 1.0

ROUTE NUMBER: MD 238

DIRECTION: NORTH (INVENTORY)

ROAD_NAME	FUNCTIONAL CLASS	STATE SYSTEM	NHS	MAINTENANCE	MILEPOINT	MILEPOINT DESCRIPTION	MEDIAN TYPE	MARKED LANES	AADT
MADDOX RD	R -Minor Collector	STATE SECONDARY		State Highway Agency	000.000 MD 242	COLTON POINT RD	NONE	2	0
					000.780 CO 95	BUSHWOOD RD			
					001.910 CO 96	BUSHWOOD CITY RD			
					001.950 OP 26	LONGVIEW BLVD			
					002.910 CO 97	NOTLEY HALL RD			
					003.490 OP 57	NO NAME			
					004.127 CO 93	OLD CHAPTICO WHARF RD			
					004.430 CO 92	MILL POINT RD			
					004.660 CO 90	MANOR RD			
					005.110 OP 58	BASHFORD LA			
					005.666	BEGIN STRUCTURE 180018001			
					005.674	END STRUCTURE 180018001			
					006.881	BEGIN STRUCTURE 180017001			
					006.885	END STRUCTURE 180017001			
					007.090 CO 91	HURRY RD			
					007.120		PAINTED (UNDIV)		
					007.138		CURBED		
					007.155 MD 234	BUDDS CREEK RD	ROUNDAABOUT		
CHAPTICO RD					007.170 MD 234	BUDDS CREEK RD (WB/L)	CURBED		
					007.186		PAINTED (UNDIV)		
					008.020 CO 30	BAPTIST CHURCH RD	NONE		
					009.177 CO 1469	TROY COURT			
					009.280 CO 1141	TIMOTHY CT			
					009.870 CO 52	DOCTOR JOHNSON RD			
					010.610 CO 1217	DALLAS DR			
					010.720 MD 5 B	NO NAME			
					010.830 MD 5	POINT LOOKOUT RD			

MARYLAND DEPARTMENT OF TRANSPORTATION
STATE HIGHWAY ADMINISTRATION
DATA SERVICES DIVISION

2022 HIGHWAY LOCATION REFERENCE

COUNTY: ST. MARY'S
DISTRICT: 5
DATE: 1/17/2024
VERSION: 1.0

ROUTE NUMBER: MD 239

DIRECTION: EAST (INVENTORY)

ROAD_NAME	FUNCTIONAL CLASS	STATE SYSTEM	NHS	MAINTENANCE	MILEPOINT	MILEPOINT DESCRIPTION	MEDIAN TYPE	MARKED LANES	AADT
BUSHWOOD WHARF RD	R-Local	STATE SECONDARY		State Highway Agency	000.000	ROAD END	NONE	2	0
	R -Minor Collector				000.310	CO 95 BUSHWOOD RD			
					001.080	MD 520 WHITES NECK RD			
					001.640	MD 242 COLTON POINT RD			

ROUTE NUMBER: MD 242

DIRECTION: NORTH (INVENTORY)

ROAD_NAME	FUNCTIONAL CLASS	STATE SYSTEM	NHS	MAINTENANCE	MILEPOINT	MILEPOINT DESCRIPTION	MEDIAN TYPE	MARKED LANES	AADT
COLTON POINT RD	R -Minor Collector	STATE SECONDARY		State Highway Agency	000.000	CO 141 BEACH RD	NONE	2	848
					000.000	CO 889 POINT BREEZE RD			
					000.060	CO 137 BAYVIEW RD			
					000.170	CO 139 CHARLES HALL RD			
					000.400	CO 138 DUKEHARTS CREEK RD			
					000.800	CO 136 PALMER RD			
					000.820	CO 135 GRAVES RD			
					000.850	CO 131 WATERLOO CIR			
					000.960	OP 462 WELLS PL			
					001.220	CO 134 ED BROWN RD			
					001.310	CO 131 WATERLOO CIR			
					001.730	CO 130 LOUIS BAILEY RD			
					001.870	CO 129 RIVER SPRINGS RD			
					002.290	CO 128 RIVER SPRING SCHOOL RD			
					002.580	CO 127 PAUL ELLIS RD			
					002.770	CO 115 HATCHET THICKET RD			
	R -Major Collector				003.010	MD 470 OAKLEY RD			
					003.040	CO 111 ABELL RD			
					004.370	MD 239 BUSHWOOD WHARF RD			2,981
					005.340	MD 238 MADDOX RD			5,295
					005.810	CO 98 SUGAR HOLE RD			
					006.046	BEGIN STRUCTURE 180022001			
					006.051	END STRUCTURE 180022001			

MARYLAND DEPARTMENT OF TRANSPORTATION
STATE HIGHWAY ADMINISTRATION
DATA SERVICES DIVISION

2022 HIGHWAY LOCATION REFERENCE

COUNTY: ST. MARY'S
DISTRICT: 5
DATE: 1/17/2024
VERSION: 1.0

ROUTE NUMBER: MD 242

DIRECTION: NORTH (INVENTORY)

ROAD_NAME	FUNCTIONAL CLASS	STATE SYSTEM	NHS	MAINTENANCE	MILEPOINT	MILEPOINT DESCRIPTION	MEDIAN TYPE	MARKED LANES	AADT
COLTON POINT RD	R-Major Collector	STATE SECONDARY		State Highway Agency	006.910 MD 470	OAKLEY RD	NONE	2	5,295
					007.140 CO 858	DOWNS DR			
					007.490 CO 639	GRAMPTON RD			
					007.490 CO 91	HURRY RD			
					007.972	BEGIN STRUCTURE 180021001			
					007.985	END STRUCTURE 180021001			
					008.780		PAINTED (UNDIV)		
					008.805		CURBED		
					008.822 MD 234	BUDDS CREEK RD	ROUNDAABOUT		
					008.825 MD 234	BUDDS CREEK RD			
					008.830				2,371
					008.832 MD 234	BUDDS CREEK RD (WB/L)			
					008.842 MD 234	BUDDS CREEK RD (WB/L)	CURBED		
					008.865		PAINTED (UNDIV)		
					009.354	BEGIN STRUCTURE 180020001	NONE		
					009.369	END STRUCTURE 180020001			
					009.494 CO 1095	LEDFORD DR			
					010.474 CO 87	SUNNYSIDE RD			
					010.694 CO 478	YATES RD			
					010.754 OP 399	ALVEY WAY			
					011.184	BEGIN STRUCTURE 180019001			
					011.193	END STRUCTURE 180019001			
					011.590 CO 52	DOCTOR JOHNSON RD			
					012.225	BEGIN STRUCTURE 180034001			
					012.232	END STRUCTURE 180034001			
					012.754 CO 894	BUSY CORNER RD			
					012.804 CO 53	MORGANZA TURNER RD			
					012.804 MD 5	POINT LOOKOUT RD			

MARYLAND DEPARTMENT OF TRANSPORTATION
STATE HIGHWAY ADMINISTRATION
DATA SERVICES DIVISION

2022 HIGHWAY LOCATION REFERENCE

COUNTY: ST. MARY'S
DISTRICT: 5
DATE: 1/17/2024
VERSION: 1.0

ROUTE NUMBER: MD 243

DIRECTION: NORTH (INVENTORY)

ROAD_NAME	FUNCTIONAL CLASS	STATE SYSTEM	NHS	MAINTENANCE	MILEPOINT	MILEPOINT DESCRIPTION	MEDIAN TYPE	MARKED LANES	AADT	
NEWTOWNE NECK RD	R -Local	STATE SECONDARY		State Highway Agency	000.000	ROAD END	NONE	2	683	
					000.080	CO 165				NEWTOWNE NECK RD
						000.880	CO 164	COMBS RD		
						001.050	CO 162	JOE HAZEL RD		
						001.170	CO 161	BEN MORGAN RD		
		R -Major Collector				001.500	CO 145	BAYSIDE RD		6,863
							001.870	CO 1103	TIMBERLINE CT	
							002.090	CO 166	ROSEBANK RD	
							003.160	CO 167	BULL RD	
							003.390	CO 169	WATHEN RD	
							004.650	MD 5	POINT LOOKOUT RD (SB/L)	
							004.656	CO 84	MAYPOLE RD	
							004.656	MD 5	POINT LOOKOUT RD	

ROUTE NUMBER: MD 244

DIRECTION: WEST (INVENTORY)

ROAD_NAME	FUNCTIONAL CLASS	STATE SYSTEM	NHS	MAINTENANCE	MILEPOINT	MILEPOINT DESCRIPTION	MEDIAN TYPE	MARKED LANES	AADT	
MEDLEYS NECK RD	R -Minor Collector	STATE SECONDARY		State Highway Agency	000.000	CO 230	FAIRGROUNDS RD	NONE	2	2,204
					000.000	MD 5	POINT LOOKOUT RD			
						000.230	OP 106	BRETON BAY FARM RD		
						001.160	OP 107	ABELL CREEK LA		
						001.204		BEGIN STRUCTURE 180023001		
						001.212		END STRUCTURE 180023001		
						001.750	OP 108	FOXES POINT LA		
		R -Local				002.010	CO 237	BRETON BEACH RD		
							002.046			
							002.200	CO 242	HAMPTON RD	
							002.200	CO 1430	STARLIGHT DR	
							002.790	CO 1354	BIRD HAVEN DR	
							003.110	CO 1049	SWANS CT	
							003.253	CO 1346	DEAN FOREST CT	

MARYLAND DEPARTMENT OF TRANSPORTATION
STATE HIGHWAY ADMINISTRATION
DATA SERVICES DIVISION

2022 HIGHWAY LOCATION REFERENCE

COUNTY: ST. MARY'S
DISTRICT: 5
DATE: 1/17/2024
VERSION: 1.0

ROUTE NUMBER: MD 244

DIRECTION: WEST (INVENTORY)

ROAD_NAME	FUNCTIONAL CLASS	STATE SYSTEM	NHS	MAINTENANCE	MILEPOINT	MILEPOINT DESCRIPTION	MEDIAN TYPE	MARKED LANES	AADT
MEDLEYS NECK RD	R-Local	STATE SECONDARY		State Highway Agency	003.560 CO 243	WHITE POINT RD	NONE	2	2,204
					004.160 CO 246	WHIRLWIND RD			
					005.500 CO 946	BEAUVUE CT			
					005.750 OP 452	TOWER HILL RD			
					005.902	BEGIN STRUCTURE 180024001			
					005.906	END STRUCTURE 180024001			
					006.420 OP 132	MULBERRY FIELDS RD			
					007.560 CO 249	CHINGVILLE RD			
					009.080 CO 298	RICHEY RD			
BLAKE CREEK RD	R-Minor Collector				009.920 CO 292	BLAKE CREEK RD			1,784
					010.480 MD 249	PINEY POINT RD			

ROUTE NUMBER: MD 245

DIRECTION: NORTH (INVENTORY)

ROAD_NAME	FUNCTIONAL CLASS	STATE SYSTEM	NHS	MAINTENANCE	MILEPOINT	MILEPOINT DESCRIPTION	MEDIAN TYPE	MARKED LANES	AADT
HOLLYWOOD RD	R-Major Collector	STATE SECONDARY		State Highway Agency	000.000 MD 5	POINT LOOKOUT RD	NONE	2	13,435
					000.000 MU 230	WASHINGTON ST			
					000.040		CENTER TLA (UNDIV)		
					000.140 OP 585	COLLEGE CIR			
					000.180 CO 755	PEABODY ST			
					000.270 MU 158	DOCTORS CROSSING WAY			
					000.270 MU 68	ELDON CT			
					000.448 CO 1222	BALDRIDGE ST			
					000.452 CO 1222	BALDRIDGE ST (WB/L)			
					000.510 MU 150	MATTINGLY ST			
					000.580 MU 155	MILEPOST LA			
					000.609 CO 1221	LEONARD HALL DR			
					000.614 CO 1221	LEONARD HALL DR (WB/L)			
					000.680 CO 170	GREENBRIER RD			
					001.036 MU 115	LEONARDS GRANT PKWY (EB/L)	NONE		
					001.044 MU 115	LEONARDS GRANT PKWY			

MARYLAND DEPARTMENT OF TRANSPORTATION
STATE HIGHWAY ADMINISTRATION
DATA SERVICES DIVISION

2022 HIGHWAY LOCATION REFERENCE

COUNTY: ST. MARY'S
DISTRICT: 5
DATE: 1/17/2024
VERSION: 1.0

ROUTE NUMBER: MD 245

DIRECTION: NORTH (INVENTORY)

ROAD_NAME	FUNCTIONAL CLASS	STATE SYSTEM	NHS	MAINTENANCE	MILEPOINT	MILEPOINT DESCRIPTION	MEDIAN TYPE	MARKED LANES	AADT									
HOLLYWOOD RD	R -Major Collector	STATE SECONDARY		State Highway Agency	001.370	CO 171	CEMETERY RD	NONE	2	13,435								
					001.625	CO 1593	TOWN VIEW CT											
					001.790	CO 80	MCINTOSH RD											
					001.970	OP 91	SPEITH RD											
					002.170	CO 215	ST JOHNS RD											
					003.540	CO 1557	WHEATHERBY DR											
					003.571		BEGIN STRUCTURE 180025001											
					003.582		END STRUCTURE 180025001											
					003.630	CO 56	OLD HOLLYWOOD RD											
					004.018	OP 630	HILLCREST DRIVE											
					004.070	CO 609	LAKELAND DR											
					004.140	CO 173	MORGAN RD											
					004.330	CO 56	OLD HOLLYWOOD RD											
					004.850	CO 174	MOUNT PLEASANT RD											
					004.980	CO 1101	FWD DR											
					005.110	CO 452	JOHNSON RD											
					005.190	CO 175	MORAN RD											
					005.262	MD 235	THREE NOTCH RD (SB/L)											
					SOTTERLEY RD	U -Major Collector							005.270					1,461
													005.278	MD 235	THREE NOTCH RD			
R -Major Collector	005.410	CO 183	OLD THREE NOTCH RD															
	006.000	CO 751	PINTO DR															
	006.950	CO 191	FOREST LANDING RD															
	007.260	CO 190	OLD MILL HILL RD															
	007.550	CO 184	SOTTERLY RD															
	007.550	CO 185	STEER HORN NECK RD															

ROUTE NUMBER: MD 246

DIRECTION: EAST (INVENTORY)

ROAD_NAME	FUNCTIONAL CLASS	STATE SYSTEM	NHS	MAINTENANCE	MILEPOINT	MILEPOINT DESCRIPTION	MEDIAN TYPE	MARKED LANES	AADT	
GREAT MILLS RD	U -Minor Arterial	STATE SECONDARY		State Highway Agency	000.000	MD 5	POINT LOOKOUT RD	CURBED	4	17,461

MARYLAND DEPARTMENT OF TRANSPORTATION
STATE HIGHWAY ADMINISTRATION
DATA SERVICES DIVISION

2022 HIGHWAY LOCATION REFERENCE

COUNTY: ST. MARY'S
DISTRICT: 5
DATE: 1/17/2024
VERSION: 1.0

ROUTE NUMBER: MD 246

DIRECTION: EAST (INVENTORY)

ROAD_NAME	FUNCTIONAL CLASS	STATE SYSTEM	NHS	MAINTENANCE	MILEPOINT	MILEPOINT DESCRIPTION	MEDIAN TYPE	MARKED LANES	AADT
GREAT MILLS RD	U -Minor Arterial	STATE SECONDARY		State Highway Agency	000.100	MD 5 A OLD GREAT MILLS RD	CENTER TLA (UNDIV)	4	17,461
					000.200	CO 1583 PLEASANT MILL DR			
					000.270	CO 282 LANGLEY RD			
					000.820	CO 1673 EAST RUN DR			
					000.900		CURBED		
					000.970	MD 237 CHANCELLORS RUN RD			
					001.040		PAINTED (UNDIV)		
					001.217		CENTER TLA (UNDIV)		
					001.350	CO 836 LEXWOOD DR			
					001.480	CO 1106 CARVER SCHOOL BLVD			
					001.480	CO 1027 WESTBURY BLVD (SB/L)			
					001.486	CO 1106 CARVER SCHOOL BLVD (NB/L)			
					001.486	CO 1027 WESTBURY BLVD			
					001.560	CO 1132 QUATMAN RD			
					001.890	CO 915 FOREST RUN DR			
					001.890	CO 274 SANNER LA			
					002.066	CO 939 PACIFIC DR (SB/L)			
					002.073	CO 939 PACIFIC DR			
					002.520	CO 340 SARATOGA DR			
					002.710	CO 344 N ESSEX DR	NONE		
					002.775		CENTER TLA (UNDIV)		
					002.860	CO 253 MIDWAY DR	NONE		
					002.884		CENTER TLA (UNDIV)		
					002.940	CO 1616 FDR BLVD	CURBED		
					003.090	CO 1418 SHANGRI LA DR			
					003.172		PAINTED (UNDIV)		
					003.190	CO 333 SOUTH CORAL DR	NONE		
					003.254	MD 235 THREE NOTCH RD (SB/L)			
CEDAR POINT RD	U -Local				003.260				
					003.271	MD 235 THREE NOTCH RD			
					003.350	ROAD END: GATE/GUARDHOUSE			

MARYLAND DEPARTMENT OF TRANSPORTATION
STATE HIGHWAY ADMINISTRATION
DATA SERVICES DIVISION

2022 HIGHWAY LOCATION REFERENCE

COUNTY: ST. MARY'S
DISTRICT: 5
DATE: 1/17/2024
VERSION: 1.0

ROUTE NUMBER: MD 247

DIRECTION: NORTH (INVENTORY)

ROAD_NAME	FUNCTIONAL CLASS	STATE SYSTEM	NHS	MAINTENANCE	MILEPOINT	MILEPOINT DESCRIPTION	MEDIAN TYPE	MARKED LANES	AADT
LOVEVILLE RD	R-Major Collector	STATE SECONDARY		State Highway Agency	000.000 MD 5	POINT LOOKOUT RD	NONE	2	4,685
					000.200 CO 518	PARSONS MILL RD			
					000.700 CO 519	BISHOP RD			
					000.700 CO 82	BUSY CORNER RD			
					001.840 OP 400	MEDLEYS LA			
					001.860 CO 594	INDEPENDENCE RD			
					002.040 CO 62	KAVANAGH RD			
					002.270 OP 179	OLD RED OAK LN			
					002.832 MD 235	THREE NOTCH RD (SB/L)			
	R-Local				002.840				
					002.848 MD 235	THREE NOTCH RD			
					002.890 CO 65	OAKVILLE RD			

ROUTE NUMBER: MD 249

DIRECTION: NORTH (INVENTORY)

ROAD_NAME	FUNCTIONAL CLASS	STATE SYSTEM	NHS	MAINTENANCE	MILEPOINT	MILEPOINT DESCRIPTION	MEDIAN TYPE	MARKED LANES	AADT
PINEY POINT RD	R-Minor Collector	STATE SECONDARY		State Highway Agency	000.000 CO 327	PINEY POINT RD	NONE	2	1,534
					000.200 OP 127	SHEAFFER RD			
					000.370 OP 126	SHANTY POINT LA			
					001.492	BEGIN STRUCTURE 180026001			
					001.568	END STRUCTURE 180026001			
					001.990 CO 325	STARK DR			
					002.100 CO 326	FURLONG RD			
					002.170 CO 324	LEAHY DR			
	R-Major Collector				002.460 CO 323	LIGHTHOUSE RD			4,454
					002.510 CO 318	ST GEORGES AVE			
					002.830 CO 317	CLARKE RD			
					003.080 CO 316	STEUART PETROLEUM RD			
					003.360 CO 313	ST GEORGES PARK RD			
					003.700 CO 823	TALL TIMBERS RD			
					003.985 CO 1185	DRIFTWOOD DR (EB/L)			

MARYLAND DEPARTMENT OF TRANSPORTATION
STATE HIGHWAY ADMINISTRATION
DATA SERVICES DIVISION

2022 HIGHWAY LOCATION REFERENCE

COUNTY: ST. MARY'S
DISTRICT: 5
DATE: 1/17/2024
VERSION: 1.0

ROUTE NUMBER: MD 249

DIRECTION: NORTH (INVENTORY)

ROAD_NAME	FUNCTIONAL CLASS	STATE SYSTEM	NHS	MAINTENANCE	MILEPOINT	MILEPOINT DESCRIPTION	MEDIAN TYPE	MARKED LANES	AADT	
PINEY POINT RD	R -Major Collector	STATE SECONDARY		State Highway Agency	003.990	CO 1185	DRIFTWOOD DR	NONE	2	4,454
					004.160	CO 822	OLD TALL TIMBERS RD			
					004.490	CO 308	TALL TIMBERS RD			
					004.730	CO 476	OLIVER DR			
					005.010	CO 307	SPRINGER RD			
					005.370	CO 821	DENTON RD			
					005.600	CO 304	ANDOVER ESTATES RD			
					005.600	CO 821	DENTON RD			
					006.470	CO 895	DRAYDEN RD			
					006.650	MD 244	BLAKE CREEK RD			
					007.790	CO 285	HAPPYLAND RD			
					007.840	CO 286	HEWITT RD			
					008.900	CO 287	BUCK REDMAN RD			
					008.960	OP 447	MEGBYS WAY			
					009.180	OP 448	NO NAME			
					U -Major Collector					
009.820										
009.840	MD 5	POINT LOOKOUT RD								

ROUTE NUMBER: MD 470

DIRECTION: NORTH (INVENTORY)

ROAD_NAME	FUNCTIONAL CLASS	STATE SYSTEM	NHS	MAINTENANCE	MILEPOINT	MILEPOINT DESCRIPTION	MEDIAN TYPE	MARKED LANES	AADT	
OAKLEY RD	R -Minor Collector	STATE SECONDARY		State Highway Agency	000.000	MD 242	COLTON POINT RD	NONE	2	1,113
					000.040	CO 111	ABELL RD			
					000.650	CO 110	CRYER RD			
					001.550	CO 109	BURCH RD			
					001.840	CO 108	HODGES RD			
					002.400	CO 100	COBRUMS WHARF RD			
					002.420	OP 55	SWAMP LA			
					002.430	CO 98	SUGAR HOLE RD			
					002.580	CO 99	OLD TRAPPE LA			

MARYLAND DEPARTMENT OF TRANSPORTATION
STATE HIGHWAY ADMINISTRATION
DATA SERVICES DIVISION

2022 HIGHWAY LOCATION REFERENCE

COUNTY: ST. MARY'S
DISTRICT: 5
DATE: 1/17/2024
VERSION: 1.0

ROUTE NUMBER: MD 470

DIRECTION: NORTH (INVENTORY)

ROAD_NAME	FUNCTIONAL CLASS	STATE SYSTEM	NHS	MAINTENANCE	MILEPOINT	MILEPOINT DESCRIPTION	MEDIAN TYPE	MARKED LANES	AADT
OAKLEY RD	R -Minor Collector	STATE SECONDARY		State Highway Agency	002.863	BEGIN STRUCTURE 180027001	NONE	2	1,113
					002.869	END STRUCTURE 180027001			
					003.070	CO 1220 BANERJEE CT			
					003.620	CO 660 TED DR			
					003.750	MD 242 COLTON POINT RD			

ROUTE NUMBER: MD 471

DIRECTION: NORTH (INVENTORY)

ROAD_NAME	FUNCTIONAL CLASS	STATE SYSTEM	NHS	MAINTENANCE	MILEPOINT	MILEPOINT DESCRIPTION	MEDIAN TYPE	MARKED LANES	AADT
INDIAN BRIDGE RD	U -Major Collector	STATE SECONDARY		State Highway Agency	000.000	CO 283 FLAT IRON RD	NONE	2	4,905
					000.000	MD 5 POINT LOOKOUT RD			
					000.354	BEGIN STRUCTURE 180029001			
					000.363	END STRUCTURE 180029001			
					000.516	CO 1646 BETHSON ST			
					000.523	CO 1646 BETHSON ST (SB/L)			
					000.665	CO 1688 PEGG RD			
					000.675	CO 1688 PEGG RD (S/B LANES)			
					001.004	BEGIN STRUCTURE 180028001			
					001.010	END STRUCTURE 180028001			
					001.010	CO 232 INDIAN BRIDGE RD			

ROUTE NUMBER: MD 472

DIRECTION: NORTH (INVENTORY)

ROAD_NAME	FUNCTIONAL CLASS	STATE SYSTEM	NHS	MAINTENANCE	MILEPOINT	MILEPOINT DESCRIPTION	MEDIAN TYPE	MARKED LANES	AADT
NORTH SANDGATES RD	R -Minor Collector	STATE SECONDARY		State Highway Agency	000.000	MD 235 THREE NOTCH RD (SB/L)	NONE	2	2,255
					000.014	MD 235 THREE NOTCH RD			
					000.910	CO 664 GARNER RD			
					001.010	CO 67 CAT CREEK RD			
					001.640	CO 76 ABBOTT ST			
					001.730	CO 637 BARTLETT ST			
					001.730	CO 515 HOLLY LA			

MARYLAND DEPARTMENT OF TRANSPORTATION
STATE HIGHWAY ADMINISTRATION
DATA SERVICES DIVISION

2022 HIGHWAY LOCATION REFERENCE

COUNTY: ST. MARY'S
DISTRICT: 5
DATE: 1/17/2024
VERSION: 1.0

ROUTE NUMBER: MD 472

DIRECTION: NORTH (INVENTORY)

ROAD_NAME	FUNCTIONAL CLASS	STATE SYSTEM	NHS	MAINTENANCE	MILEPOINT	MILEPOINT DESCRIPTION	MEDIAN TYPE	MARKED LANES	AADT	
NORTH SANDGATES RD	R -Minor Collector	STATE SECONDARY		State Highway Agency	001.810	CO 75	CAVALIER ST	NONE	2	2,255
					001.820	CO 73	MAPLE DR			
					002.240	CO 176	MANOR DR			
	R -Local	002.260	CO 68	RIDGE RD						
		002.390	CO 901	CAPE ST MARYS DR						
		002.460	CO 69	ALLISON DR						
		002.580	CO 636	S SANDGATES RD						

ROUTE NUMBER: MD 489

DIRECTION: EAST (INVENTORY)

ROAD_NAME	FUNCTIONAL CLASS	STATE SYSTEM	NHS	MAINTENANCE	MILEPOINT	MILEPOINT DESCRIPTION	MEDIAN TYPE	MARKED LANES	AADT	
PARK HALL RD	U -Minor Collector	STATE SECONDARY		State Highway Agency	000.000	MD 5	POINT LOOKOUT RD	NONE	2	1,945
					000.450	OP 159	COURTNEY VILLE			
	R -Minor Collector	001.270	MD 235	THREE NOTCH RD						

ROUTE NUMBER: MD 520

DIRECTION: NORTH (INVENTORY)

ROAD_NAME	FUNCTIONAL CLASS	STATE SYSTEM	NHS	MAINTENANCE	MILEPOINT	MILEPOINT DESCRIPTION	MEDIAN TYPE	MARKED LANES	AADT
WHITES NECK RD	R -Local	STATE SECONDARY		State Highway Agency	000.000	ROAD END	NONE	2	0
					000.300	CO 107			
	R -Minor Collector	000.500	CO 831	JOYCE ST					
		000.660	CO 106	FOSTERS NECK RD					
		000.820	CO 420	MOORE RD					
		001.110	CO 906	WILLIE CHESELDINE RD					
		002.190	CO 105	BEITZELL RD					
		002.310	CO 103	OSCAR HAYDEN RD					
		002.610	MD 239	BUSHWOOD WHARF RD					

MARYLAND DEPARTMENT OF TRANSPORTATION
STATE HIGHWAY ADMINISTRATION
DATA SERVICES DIVISION

2022 HIGHWAY LOCATION REFERENCE

COUNTY: ST. MARY'S
DISTRICT: 5
DATE: 1/17/2024
VERSION: 1.0

ROUTE NUMBER: MD 584

DIRECTION: NORTH (INVENTORY)

ROAD_NAME	FUNCTIONAL CLASS	STATE SYSTEM	NHS	MAINTENANCE	MILEPOINT	MILEPOINT DESCRIPTION	MEDIAN TYPE	MARKED LANES	AADT
OLD STATE HOUSE RD	U-Local	STATE SECONDARY		State Highway Agency	000.000 MD 5	POINT LOOKOUT RD	NONE	2	0
TRINITY CHURCH RD					000.200	NAME CHANGE AT 90 DEG BEND			
					000.380 MD 5	POINT LOOKOUT RD			

ROUTE NUMBER: MD 712

DIRECTION: NORTH (INVENTORY)

ROAD_NAME	FUNCTIONAL CLASS	STATE SYSTEM	NHS	MAINTENANCE	MILEPOINT	MILEPOINT DESCRIPTION	MEDIAN TYPE	MARKED LANES	AADT
FOREST PARK RD	U-Major Collector	STATE SECONDARY		State Highway Agency	000.000 CO 352	HERMANVILLE RD	NONE	2	8,755
					000.000 MD 235	THREE NOTCH RD			
					000.598 CO 1559	BAYWOODS DR			
					000.690 CO 364	JANET LA			
					000.780 CO 607	MARY LYNN DR			
					000.880 CO 775	LONG LA			
					000.900 OP 161	LONG LANE FARM RD			
					001.100 CO 663	PINE HILL RUN RD			
					001.110	ROAD END: GATE 3 TO NAS PAX RIVER			

ROUTE NUMBER: MD 863 A

DIRECTION: EAST (INVENTORY)

ROAD_NAME	FUNCTIONAL CLASS	STATE SYSTEM	NHS	MAINTENANCE	MILEPOINT	MILEPOINT DESCRIPTION	MEDIAN TYPE	MARKED LANES	AADT
NO NAME	R-Local	STATE SECONDARY		State Highway Agency	000.000 MD 5	THREE NOTCH RD	NONE	2	0
					000.050 OP 1	NO NAME			
					000.184 MD 5	THREE NOTCH RD			
					000.200 MD 5	THREE NOTCH RD (SB/L)			

ROUTE NUMBER: MD 868 G

DIRECTION: EAST (INVENTORY)

ROAD_NAME	FUNCTIONAL CLASS	STATE SYSTEM	NHS	MAINTENANCE	MILEPOINT	MILEPOINT DESCRIPTION	MEDIAN TYPE	MARKED LANES	AADT
STONE CORNER LA	R-Local	STATE SECONDARY		State Highway Agency	000.000 MD 236	THOMPSON CORNER RD	NONE	2	0
					000.070 OP 624	STONE CORNER LN			

MARYLAND DEPARTMENT OF TRANSPORTATION
STATE HIGHWAY ADMINISTRATION
DATA SERVICES DIVISION

2022 HIGHWAY LOCATION REFERENCE

COUNTY: ST. MARY'S
DISTRICT: 5
DATE: 1/17/2024
VERSION: 1.0

ROUTE NUMBER: MD 944

DIRECTION: NORTH (INVENTORY)

ROAD_NAME	FUNCTIONAL CLASS	STATE SYSTEM	NHS	MAINTENANCE	MILEPOINT	MILEPOINT DESCRIPTION	MEDIAN TYPE	MARKED LANES	AADT
MERVELL DEAN RD	U-Local	STATE SECONDARY		State Highway Agency	000.000 CO 203	MERVELL DEAN RD	NONE	2	0
					000.197 MD 944 D	AIRPORT VIEW DR			
					000.400 CO 195	CLARKS LANDING RD			
					000.580 CO 914	SANDY BOTTOM RD			
					001.115 CO 1592	TOM HODGES DR	PAINTED (UNDIV)		
					001.200 CO 194	JOY CHAPEL RD	NONE		
					001.250 OP 568	ST JOHNS RD			
					001.277		PAINTED (UNDIV)		
					001.630 CO 1286	BECK RD	NONE		
					001.740 OP 410	NO NAME			
					002.000 CO 183	OLD THREE NOTCH RD			
					002.246 MD 235	THREE NOTCH RD			
					002.260 MD 235	THREE NOTCH RD (SB/L)			

ROUTE NUMBER: MD 944 A

DIRECTION: EAST (INVENTORY)

ROAD_NAME	FUNCTIONAL CLASS	STATE SYSTEM	NHS	MAINTENANCE	MILEPOINT	MILEPOINT DESCRIPTION	MEDIAN TYPE	MARKED LANES	AADT
ST JOHNS RD	U-Local	STATE SECONDARY		State Highway Agency	000.000 CO 215	ST JOHNS RD	NONE	2	0
BECK RD					000.053 MD 235	THREE NOTCH RD (SB/L)			
					000.067 MD 235	THREE NOTCH RD			
					000.180 CO 1286	BECK RD			

ROUTE NUMBER: MD 944 B

DIRECTION: EAST (INVENTORY)

ROAD_NAME	FUNCTIONAL CLASS	STATE SYSTEM	NHS	MAINTENANCE	MILEPOINT	MILEPOINT DESCRIPTION	MEDIAN TYPE	MARKED LANES	AADT
SANDY BOTTOM RD	U-Local	STATE SECONDARY		State Highway Agency	001.060 CO 225	SANDY BOTTOM RD	NONE	2	0
					001.080 MD 235	THREE NOTCH RD (SB/L)			

MARYLAND DEPARTMENT OF TRANSPORTATION
STATE HIGHWAY ADMINISTRATION
DATA SERVICES DIVISION

2022 HIGHWAY LOCATION REFERENCE

COUNTY: ST. MARY'S
DISTRICT: 5
DATE: 1/17/2024
VERSION: 1.0

ROUTE NUMBER: MD 944 C

DIRECTION: EAST (INVENTORY)

ROAD_NAME	FUNCTIONAL CLASS	STATE SYSTEM	NHS	MAINTENANCE	MILEPOINT	MILEPOINT DESCRIPTION	MEDIAN TYPE	MARKED LANES	AADT
CLARKS LANDING RD	U -Minor Collector	STATE SECONDARY		State Highway Agency	000.000 MD 235	THREE NOTCH RD (SB/L)	NONE	3	2,955
					000.012 MD 235	THREE NOTCH RD			
					000.040 CO 195	CLARKS LANDING RD			
					000.040 MD 944	MERVELL DEAN RD			

ROUTE NUMBER: MD 944 D

DIRECTION: WEST (INVENTORY)

ROAD_NAME	FUNCTIONAL CLASS	STATE SYSTEM	NHS	MAINTENANCE	MILEPOINT	MILEPOINT DESCRIPTION	MEDIAN TYPE	MARKED LANES	AADT
AIRPORT VIEW DR	U -Local	STATE SECONDARY		State Highway Agency	000.000 MD 944	MERVELL DEAN RD	NONE	2	0
					000.031 MD 235	THREE NOTCH RD			
					000.045 MD 235	THREE NOTCH RD (SB/L)			
					000.060 CO 733	AIRPORT VIEW DR			

ROUTE NUMBER: MD 944 E

DIRECTION: WEST (INVENTORY)

ROAD_NAME	FUNCTIONAL CLASS	STATE SYSTEM	NHS	MAINTENANCE	MILEPOINT	MILEPOINT DESCRIPTION	MEDIAN TYPE	MARKED LANES	AADT
MILES VILLAGE DR	U -Local	STATE SECONDARY		State Highway Agency	000.000 MD 235	THREE NOTCH RD (SB/L)	NONE	2	0
					000.020 CO 1163	MILES VILLAGE DR			

ROUTE NUMBER: MD 944 F

DIRECTION: WEST (INVENTORY)

ROAD_NAME	FUNCTIONAL CLASS	STATE SYSTEM	NHS	MAINTENANCE	MILEPOINT	MILEPOINT DESCRIPTION	MEDIAN TYPE	MARKED LANES	AADT
AIRPORT DR	U -Major Collector	STATE SECONDARY		State Highway Agency	000.000 CO 203	MERVELL DEAN RD	CURBED	2	4,245
					000.004 MD 235	THREE NOTCH RD (SB/L)			
					000.020 CO 466	AIRPORT DR			

ROUTE NUMBER: MD 945

DIRECTION: NORTH (INVENTORY)

ROAD_NAME	FUNCTIONAL CLASS	STATE SYSTEM	NHS	MAINTENANCE	MILEPOINT	MILEPOINT DESCRIPTION	MEDIAN TYPE	MARKED LANES	AADT
OLD MD 235	U -Local	STATE SECONDARY		State Highway Agency	000.000	ROAD END - GUARDRAIL	NONE	2	0

MARYLAND DEPARTMENT OF TRANSPORTATION
STATE HIGHWAY ADMINISTRATION
DATA SERVICES DIVISION

2022 HIGHWAY LOCATION REFERENCE

COUNTY: ST. MARY'S
DISTRICT: 5
DATE: 1/17/2024
VERSION: 1.0

ROUTE NUMBER: MD 945

DIRECTION: NORTH (INVENTORY)

ROAD_NAME	FUNCTIONAL CLASS	STATE SYSTEM	NHS	MAINTENANCE	MILEPOINT	MILEPOINT DESCRIPTION	MEDIAN TYPE	MARKED LANES	AADT
OLD MD 235	U-Local	STATE SECONDARY		State Highway Agency	000.100 MD 235	THREE NOTCH RD	NONE	2	0

MARYLAND DEPARTMENT OF TRANSPORTATION
STATE HIGHWAY ADMINISTRATION
DATA SERVICES DIVISION

2022 HIGHWAY LOCATION REFERENCE

COUNTY: ST. MARY'S
DISTRICT: 5
DATE: 1/17/2024
VERSION: 1.0

ROUTE NUMBER: MD 4

DIRECTION: SOUTH (NON INVENTORY)

MILEPOINT		MILEPOINT DESCRIPTION
000.000	MD 4	SOLOMONS ISLAND RD
000.380	CO 789	N PATUXENT BEACH RD
000.490	CO 214	BILL DIXON RD
000.981	CO 789	N PATUXENT BEACH RD
000.981	CO 788	S PATUXENT BEACH RD
001.699	CO 788	S PATUXENT BEACH RD
002.160	CO 211	KINGSTON CREEK RD
002.530	CO 1013	PATUXENT BLVD
002.990	CO 234	OAK DR
003.255	MD 235	THREE NOTCH RD
003.265	MD 235	THREE NOTCH RD (SB/L)
003.505	CO 1506	FDR BLVD (WB/L)
003.515	CO 1506	FDR BLVD
003.972	CO 675	WILDEWOOD PKWY
003.988	CO 675	WILDEWOOD PKWY (SB/L)
004.280	CO 553	OLD ST ANDREWS CHURCH RD
004.530	CO 553	OLD ST ANDREWS CHURCH RD
005.090	CO 427	BELLWOOD LA
005.330	CO 441	ST ANDREWS LA
005.810	CO 232	INDIAN BRIDGE RD
006.130	CO 495	SANDRA LA
006.180	CO 231	BENSWOOD RD
006.230	CO 610	LACEYS LA
007.090	CO 230	FAIRGROUNDS RD
007.890	CO 224	BROWN RD
008.900	CO 229	BLACKSMITH SHOP RD
009.353	MD 5	POINT LOOKOUT RD
009.360	MD 5	POINT LOOKOUT RD (SB/L)

MARYLAND DEPARTMENT OF TRANSPORTATION
STATE HIGHWAY ADMINISTRATION
DATA SERVICES DIVISION

2022 HIGHWAY LOCATION REFERENCE

COUNTY: ST. MARY'S
DISTRICT: 5
DATE: 1/17/2024
VERSION: 1.0

ROUTE NUMBER: MD 5

DIRECTION: SOUTH (NON INVENTORY)

MILEPOINT		MILEPOINT DESCRIPTION
000.000		CHARLES CO/L
000.000	MD 5	MATTAWOMAN BEANTOWN RD (SB/L)
000.107	CO 828	MOHAWK DR (WB/L)
000.113	CO 828	MOHAWK DR
000.330	CO 1	CHARLOTTE HALL RD
000.590	CO 923	OAKS RD
000.780	OP 598	TRIANGLE DR
000.970	CO 4	GOLDEN BEACH RD
001.270	MD 863 A-	NO NAME
002.090	CO 3	CHARLOTTE HALL SCHOOL RD
002.400	CO 1	CHARLOTTE HALL RD
002.480	MD 6	NEW MARKET RD
002.530	MD 236 A-	OLD MD 236
002.700	MD 236	THOMPSON CORNER RD
002.990	CO 27	NEW MARKET VILLAGE RD
003.310	CO 1037	COMMERCE PARK RD
003.820	CO 44	OLD VILLAGE RD
004.780	CO 1324	OLD LOCKES HILL RD
005.020	CO 29	MECHANICSVILLE RD
005.230	CO 43	HILLS CLUB RD
005.440	CO 45	FLORA CORNER RD
006.560	CO 30	BAPTIST CHURCH RD
006.950	MD 235	THREE NOTCH RD (SB/L)
007.050	CO 44	OLD VILLAGE RD
007.520	CO 60	HARPERS CORNER RD
007.930	CO 713	BIRCH MANOR DR
008.870	CO 869	MARION DR
009.470	CO 593	FOREST HALL DR
009.770	CO 51	FOLEY MATTINGLY RD
009.770	CO 693	ST THOMAS DR
010.010	MD 5 B-	NO NAME
010.140	MD 238	CHAPTICO RD

MARYLAND DEPARTMENT OF TRANSPORTATION
STATE HIGHWAY ADMINISTRATION
DATA SERVICES DIVISION

2022 HIGHWAY LOCATION REFERENCE

COUNTY: ST. MARY'S
DISTRICT: 5
DATE: 1/17/2024
VERSION: 1.0

ROUTE NUMBER: MD 5

DIRECTION: SOUTH (NON INVENTORY)

MILEPOINT		MILEPOINT DESCRIPTION
011.297	CO 1666	FAIR HILL ST
011.304	CO 1666	FAIR HILL ST
011.620	MD 242	COLTON POINT RD
011.620	CO 53	MORGANZA TURNER RD
011.720	CO 894	BUSY CORNER RD
011.740	CO 82	BUSY CORNER RD
012.670	MD 247	LOVEVILLE RD
013.130	CO 86	PIN CUSHION RD
015.050	CO 87	SUNNYSIDE RD
015.220	OP 56	BRUBACHER LA
015.440	CO 1351	JUNIORS CT
016.470	MD 234	BUDDS CREEK RD
016.510	MD 5 C-	NO NAME
017.210	MD 243	NEWTOWNE NECK RD
017.925	MU 244	CLARKS REST RD
018.120	MU 5	ABELL ST
018.120	MU 156	MOAKLEY ST
018.500	MU 110	LAWRENCE AVE
018.620	MD 245	HOLLYWOOD RD
018.620	MU 230	WASHINGTON ST
018.750	OP 585	COLLEGE CIR
019.094	MU 186	ROSE HILL DR
019.229	MD 5 H-	CEDAR LANE RD
019.350	MU 70	FENWICK ST
019.790	MD 4	ST ANDREWS CHURCH RD
020.440	CO 1510	HANOVER DR
020.610	CO 230	FAIRGROUNDS RD
020.610	MD 244	MEDLEYS NECK RD
021.740	CO 236	MOLL DYER RD
022.070	OP 608	HORSESHOE CT
022.590	CO 1599	HERITAGE DR
022.650	CO 1045	WILDERNESS RD

MARYLAND DEPARTMENT OF TRANSPORTATION
STATE HIGHWAY ADMINISTRATION
DATA SERVICES DIVISION

2022 HIGHWAY LOCATION REFERENCE

COUNTY: ST. MARY'S
DISTRICT: 5
DATE: 1/17/2024
VERSION: 1.0

ROUTE NUMBER: MD 5

DIRECTION: SOUTH (NON INVENTORY)

MILEPOINT		MILEPOINT DESCRIPTION
022.720	CO 246	WHIRLWIND RD
023.960	CO 1050	CHESTNUT RIDGE DR
024.100	CO 1138	DEER WOOD PARK DR
025.200	CO 249	CHINGVILLE RD
025.540	CO 248	CAMPCOSOMA RD
025.720	CO 1120	ASTER DR
026.330	CO 1178	SETH CT
026.530	CO 947	HUNTING QUARTER DR
026.690	MD 249	PINEY POINT RD
027.350	CO 1595	WALK THIS WAY CT
027.880	CO 283	FLAT IRON RD
027.880	MD 471	INDIAN BRIDGE RD
028.057	MD 5 A-	OLD GREAT MILLS RD (SB/L)
028.138	MD 246	GREAT MILLS RD (WB/L)
028.142	MD 246	GREAT MILLS RD
028.310	CO 288	GODDARD RD
028.420	CO 1205	BAY RIDGE RD
028.540	CO 289	ADKINS RD
029.540	CO 1283	HILTON RIDGE DR
030.460	CO 334	WILLOWS RD
030.570	CO 586	OLD HERMANVILLE RD
030.900	CO 352	HERMANVILLE RD
031.370	CO 774	MANOR DR
031.540	CO 961	GILLIAM DR
032.010	MD 489	PARK HALL RD
032.380	CO 1433	NORTH SNOW HILL MANOR RD
032.380	OP 510	RELATIVE LA
033.420	CO 355	SOUTH SNOW HILL MANOR RD
034.190	MD 584	TRINITY CHURCH RD
034.430	MD 584	OLD STATE HOUSE RD
034.730	CO 357	MATTAPANY RD
034.780	CO 371	ROSECROFT RD

MARYLAND DEPARTMENT OF TRANSPORTATION
STATE HIGHWAY ADMINISTRATION
DATA SERVICES DIVISION

2022 HIGHWAY LOCATION REFERENCE

COUNTY: ST. MARY'S
DISTRICT: 5
DATE: 1/17/2024
VERSION: 1.0

ROUTE NUMBER: MD 5

DIRECTION: SOUTH (NON INVENTORY)

MILEPOINT		MILEPOINT DESCRIPTION
035.390	CO 374	BAUER RD
035.720	CO 732	PLEASANT MANOR RD
035.790	MD 5 J-	EIGHTEEN WHEEL DR
035.860	CO 375	WOOD RD
036.310	CO 477	WATERVIEW DR
036.470	CO 1507	HERITAGE HILL LANE
036.970	CO 376	VILLA RD
037.490	CO 1231	PACKER CT
037.730	CO 381	TRAPP RD
038.000	CO 533	BEACHVILLE RD
038.000	CO 378	CHISLEY TOWN RD
038.430	CO 383	WHITAKER RD
038.770	CO 818	WOODSCROFT RD
038.920	CO 384	ST PETER CLAVER RD
039.400	CO 384	ST PETER CLAVER RD
039.720	OP 443	CLARKE HILLTOP LA
040.070	CO 386	BENNETT DR
040.230	CO 390	WYNNE RD
040.360	MD 235	THREE NOTCH RD
040.790	CO 397	CURLEYS RD
040.940	CO 398	AIREDELE RD
041.090	CO 1198	BAYNE RD
041.510		ATR STATION #87
041.710	CO 401	FRESH POND NECK RD
041.900	CO 405	HARRY JAMES RD
042.390	MD 5 F-	GASLEWBROOK DR
042.850	CO 406	LONG NECK RD
043.050	CO 407	CAMP BROWN RD
043.410	CO 408	CORNFIELD HARBOR RD
044.230	CO 409	SCOTLAND BEACH RD
045.062	SR 1	NO NAME
045.390	SR 2	POINT LOOKOUT RD

MARYLAND DEPARTMENT OF TRANSPORTATION
STATE HIGHWAY ADMINISTRATION
DATA SERVICES DIVISION

2022 HIGHWAY LOCATION REFERENCE

COUNTY: ST. MARY'S
DISTRICT: 5
DATE: 1/17/2024
VERSION: 1.0

ROUTE NUMBER: MD 5

DIRECTION: SOUTH (NON INVENTORY)

MILEPOINT	MILEPOINT DESCRIPTION
-----------	-----------------------

045.390	TELEPHONE POLE #146
---------	---------------------

ROUTE NUMBER: MD 5 A

DIRECTION: SOUTH (NON INVENTORY)

MILEPOINT	MILEPOINT DESCRIPTION
-----------	-----------------------

000.000	MD 246	GREAT MILLS RD
000.110	MD 5	POINT LOOKOUT RD

ROUTE NUMBER: MD 234

DIRECTION: WEST (NON INVENTORY)

MILEPOINT	MILEPOINT DESCRIPTION
-----------	-----------------------

000.000	MD 5	POINT LOOKOUT RD
000.005	MD 5	POINT LOOKOUT RD (SB/L)
000.020	MD 5 C-	NO NAME
000.080	CO 85	EDDIE NELSON RD
000.284	CO 1459	MITCHELL DR
000.560	CO 1142	ROCKY RIDGE RD
000.690	CO 1143	FRIENDS CT
001.100	CO 712	HICKS DR
001.210	CO 146	BIG CHESTNUT RD
001.660	OP 402	NO NAME
002.210	CO 86	PIN CUSHION RD
002.650	CO 145	BAYSIDE RD
003.493	MD 242	COLTON POINT RD
003.503	MD 242	COLTON POINT RD
003.511	MD 242	COLTON POINT RD
003.512	MD 242	COLTON POINT RD
004.594	CO 1465	DOROTHY MAE CT
004.594	CO 88	LONG RD
004.864	CO 89	HORSE SHOE RD

MARYLAND DEPARTMENT OF TRANSPORTATION
STATE HIGHWAY ADMINISTRATION
DATA SERVICES DIVISION

2022 HIGHWAY LOCATION REFERENCE

COUNTY: ST. MARY'S
DISTRICT: 5
DATE: 1/17/2024
VERSION: 1.0

ROUTE NUMBER: MD 234

DIRECTION: WEST (NON INVENTORY)

MILEPOINT		MILEPOINT DESCRIPTION
005.944	CO 89	HORSE SHOE RD
006.773	CO 1405	WOODMARK CT
007.454	CO 827	ZACH FOWLER RD
007.757	MD 238	CHAPTICO RD
007.772	MD 238	MADDOX RD (SB/L)
007.774	MD 238	MADDOX RD (SB/L)
008.184	CO 29	MECHANICSVILLE RD
009.217	CO 1495	MARJON CT
009.704	CO 49	DAVIS RD
011.014	CO 47	AVIATION YACHT CLUB RD
011.334	CO 892	BOWMAN RD
011.784	MD 236	THOMPSON CORNER RD
012.664	MD 234	BUDDS CREEK RD

ROUTE NUMBER: MD 235

DIRECTION: SOUTH (NON INVENTORY)

MILEPOINT		MILEPOINT DESCRIPTION
000.000	MD 5	POINT LOOKOUT RD (SB/L)
000.004	MD 5	POINT LOOKOUT RD
001.180	CO 60	HARPERS CORNER RD
001.370	CO 53	MORGANZA TURNER RD
002.200	CO 63	MT ZION CHURCH RD
002.490	CO 54	LAUREL GROVE RD
003.500	CO 65	OAKVILLE RD
003.980	MD 247	LOVEVILLE RD
004.450	CO 1096	MAR A LEE DR
004.730	MD 472	NORTH SANDGATES RD
004.900	OP 432	CLARKES VILLAGE LA
005.510	CO 81	FRIENDSHIP SCHOOL RD
005.780	CO 1493	MURPHY CT
006.090	OP 361	NO NAME

MARYLAND DEPARTMENT OF TRANSPORTATION
STATE HIGHWAY ADMINISTRATION
DATA SERVICES DIVISION

2022 HIGHWAY LOCATION REFERENCE

COUNTY: ST. MARY'S
DISTRICT: 5
DATE: 1/17/2024
VERSION: 1.0

ROUTE NUMBER: MD 235

DIRECTION: SOUTH (NON INVENTORY)

MILEPOINT		MILEPOINT DESCRIPTION
006.820	CO 79	CLOVER HILL RD
007.650	CO 79	CLOVER HILL RD
007.710	OP 360	LOCUST GREEN LA
008.090	CO 178	JONES WHARF RD
008.330	CO 1496	PAPPYS WAY
008.500	CO 181	JOY LA
009.210	CO 183	OLD THREE NOTCH RD
009.400	CO 193	JOE WATHEN RD
009.820	MD 245	HOLLYWOOD RD
010.050	MD 944	MERVELL DEAN RD
010.570	OP 410	NO NAME
010.870	MD 944 A-	BECK RD
011.140	CO 1592	TOM HODGES DR
011.690	MD 944 B-	SANDY BOTTOM RD
011.850	MD 944 C-	CLARKS LANDING RD
012.060	MD 944 D-	AIRPORT VIEW DR
012.370	MD 944 E-	MILES VILLAGE DR
012.859	MD 944 F-	AIRPORT DR
012.862	MD 944 F-	AIRPORT DR (EB/L)
013.227	CO 863	WILDEWOOD BLVD (WB/L)
013.233	CO 863	WILDEWOOD BLVD
013.560	CO 1517	FDR BLVD
013.898	MD 4	ST ANDREWS CHURCH RD
013.902	MD 4	ST ANDREWS CHURCH RD
014.326	CO 1306	FIRST COLONY BLVD (EB/L)
014.334	CO 1306	FIRST COLONY BLVD
014.680	CO 207	OLD ROLLING RD
015.160	OP 531	TAYLOR LA
015.568	MD 237	CHANCELLORS RUN RD (SB/L)
015.572	MD 237	CHANCELLORS RUN RD
016.110	CO 953	MACARTHUR BLVD
016.490	CO 426	BUCK HEWITT RD

MARYLAND DEPARTMENT OF TRANSPORTATION
STATE HIGHWAY ADMINISTRATION
DATA SERVICES DIVISION

2022 HIGHWAY LOCATION REFERENCE

COUNTY: ST. MARY'S
DISTRICT: 5
DATE: 1/17/2024
VERSION: 1.0

ROUTE NUMBER: MD 235

DIRECTION: SOUTH (NON INVENTORY)

MILEPOINT		MILEPOINT DESCRIPTION
016.503	CO 426	BUCK HEWITT RD (NB/L)
017.590	CO 272	PEGG RD
017.770	CO 912	VALLEY DR
017.890	CO 938	CORPORATE DR
018.090	OP 562	FDR BLVD
018.360	CO 1418	SHANGRI LA DR
018.530	MD 246	GREAT MILLS RD
018.580	CO 412	TULAGI PL
018.696	CO 1617	LEI DR
019.887	CO 350	LINCOLN AVE
020.005	CO 489	SOUTH HAMPTON DR
020.370	CO 665	WHEELER RD
020.580	MD 712	FOREST PARK RD
020.580	CO 352	HERMANVILLE RD
020.970	CO 1304	GELRUD COURT
020.990	OP 163	TURKEY NECK RD
021.200	CO 813	JACKSON RUN RD
021.310	CO 814	POPLAR RIDGE RD
021.450	CO 1245	WICKSHIRE DR
022.390	CO 814	POPLAR RIDGE RD
022.780	MD 489	PARK HALL RD
023.420	CO 421	LEACHBURG RD
023.480	CO 360	TIPPETT ROAD
023.560	OP 193	TEDDY WAY
023.690	CO 358	EVERGREEN PARK RD
024.350	CO 357	MATTAPANY RD
024.350	CO 530	ST JAMES CHURCH RD
024.610	CO 1333	KING JAMES RD
025.720	CO 365	BAY FORREST RD
025.720	CO 1605	KESSLER CT
027.110	CO 366	DEMKO RD
027.650	CO 381	TRAPP RD

MARYLAND DEPARTMENT OF TRANSPORTATION
STATE HIGHWAY ADMINISTRATION
DATA SERVICES DIVISION

2022 HIGHWAY LOCATION REFERENCE

COUNTY: ST. MARY'S
DISTRICT: 5
DATE: 1/17/2024
VERSION: 1.0

ROUTE NUMBER: MD 235

DIRECTION: SOUTH (NON INVENTORY)

MILEPOINT		MILEPOINT DESCRIPTION
027.790	CO 367	ST JEROMES NECK RD
029.230	CO 468	CEDAR LA
029.480	OP 190	NO NAME
029.940	CO 388	FREEMANS RD
029.970	CO 386	BENNETT DR
030.080	CO 389	PORTNEYS OVERLOOK RD
030.190	CO 390	WYNNE RD
030.210	CO 390	WYNNE RD (EB/L)
030.350	MD 5	POINT LOOKOUT RD

ROUTE NUMBER: MD 237

DIRECTION: SOUTH (NON INVENTORY)

MILEPOINT		MILEPOINT DESCRIPTION
000.000	CO 267	MAPLE RD
000.000	MD 235	THREE NOTCH RD
000.010	MD 235	THREE NOTCH RD (SB/L)
000.250	CO 1506	FDR BLVD
000.580	CO 1257	LONGFIELDS BLVD
000.768	CO 1002	GREENVIEW PKWY
000.772	CO 1002	GREENVIEW PKWY (EB/L)
001.080	OP 631	NORRIS RD
001.330	CO 1107	CLIPPER DR
001.630	CO 276	HORSEHEAD RD
001.890	CO 1003	RUTHERFORD BLVD
002.730	CO 272	PEGG RD
002.963	MD 246	GREAT MILLS RD (WB/L)
002.970	MD 246	GREAT MILLS RD

MARYLAND DEPARTMENT OF TRANSPORTATION
STATE HIGHWAY ADMINISTRATION
DATA SERVICES DIVISION

2022 HIGHWAY LOCATION REFERENCE

COUNTY: ST. MARY'S
DISTRICT: 5
DATE: 1/17/2024
VERSION: 1.0

ROUTE NUMBER: MD 238

DIRECTION: SOUTH (NON INVENTORY)

MILEPOINT		MILEPOINT DESCRIPTION
000.000	MD 5	POINT LOOKOUT RD
000.110	MD 5 B-	NO NAME
000.220	CO 1217	DALLAS DR
000.960	CO 52	DOCTOR JOHNSON RD
001.550	CO 1141	TIMOTHY CT
001.653	CO 1469	TROY COURT
002.810	CO 30	BAPTIST CHURCH RD
003.655	MD 234	BUDDS CREEK RD (WB/L)
003.657	MD 234	BUDDS CREEK RD (WB/L)
003.670	MD 234	BUDDS CREEK RD
003.738	CO 91	HURRY RD
005.720	OP 58	BASHFORD LA
006.170	CO 90	MANOR RD
006.400	CO 92	MILL POINT RD
006.703	CO 93	OLD CHAPTICO WHARF RD
007.340	OP 57	NO NAME
007.920	CO 97	NOTLEY HALL RD
008.880	OP 26	LONGVIEW BLVD
008.920	CO 96	BUSHWOOD CITY RD
010.050	CO 95	BUSHWOOD RD
010.830	MD 242	COLTON POINT RD

ROUTE NUMBER: MD 242

DIRECTION: SOUTH (NON INVENTORY)

MILEPOINT		MILEPOINT DESCRIPTION
000.000	CO 53	MORGANZA TURNER RD
000.000	MD 5	POINT LOOKOUT RD
000.043	CO 894	BUSY CORNER RD
001.212	CO 52	DOCTOR JOHNSON RD
002.059	OP 399	ALVEY WAY
002.115	CO 478	YATES RD

MARYLAND DEPARTMENT OF TRANSPORTATION
STATE HIGHWAY ADMINISTRATION
DATA SERVICES DIVISION

2022 HIGHWAY LOCATION REFERENCE

COUNTY: ST. MARY'S
DISTRICT: 5
DATE: 1/17/2024
VERSION: 1.0

ROUTE NUMBER: MD 242

DIRECTION: SOUTH (NON INVENTORY)

MILEPOINT		MILEPOINT DESCRIPTION
002.339	CO 87	SUNNYSIDE RD
003.327	CO 1095	LEDFORD DR
003.979	MD 234	BUDDS CREEK RD (WB/L)
003.980	MD 234	BUDDS CREEK RD (WB/L)
003.988	MD 234	BUDDS CREEK RD
003.998	MD 234	BUDDS CREEK RD
005.334	CO 639	GRAMPTON RD
005.334	CO 91	HURRY RD
005.683	CO 858	DOWNNS DR
005.907	MD 470	OAKLEY RD
007.015	CO 98	SUGAR HOLE RD
007.487	MD 238	MADDOX RD
008.467	MD 239	BUSHWOOD WHARF RD
009.802	CO 111	ABELL RD
009.830	MD 470	OAKLEY RD
010.072	CO 115	HATCHET THICKET RD
010.258	CO 127	PAUL ELLIS RD
010.554	CO 128	RIVER SPRING SCHOOL RD
010.977	CO 129	RIVER SPRINGS RD
011.120	CO 130	LOUIS BAILEY RD
011.539	CO 131	WATERLOO CIR
011.627	CO 134	ED BROWN RD
011.891	OP 462	WELLS PL
011.995	CO 131	WATERLOO CIR
012.029	CO 135	GRAVES RD
012.053	CO 136	PALMER RD
012.449	CO 138	DUKEHARTS CREEK RD
012.685	CO 139	CHARLES HALL RD
012.797	CO 137	BAYVIEW RD
012.855	CO 141	BEACH RD
012.855	CO 889	POINT BREEZE RD

MARYLAND DEPARTMENT OF TRANSPORTATION
STATE HIGHWAY ADMINISTRATION
DATA SERVICES DIVISION

2022 HIGHWAY LOCATION REFERENCE

COUNTY: ST. MARY'S
DISTRICT: 5
DATE: 1/17/2024
VERSION: 1.0

ROUTE NUMBER: MD 246

DIRECTION: WEST (NON INVENTORY)

MILEPOINT		MILEPOINT DESCRIPTION
000.000		ROAD END: GATE/GUARDHOUSE
000.084	MD 235	THREE NOTCH RD
000.097	MD 235	THREE NOTCH RD (SB/L)
000.160	CO 333	SOUTH CORAL DR
000.260	CO 1418	SHANGRI LA DR
000.410	CO 1616	FDR BLVD
000.490	CO 253	MIDWAY DR
000.650	CO 344	N ESSEX DR
000.830	CO 340	SARATOGA DR
001.287	CO 939	PACIFIC DR
001.294	CO 939	PACIFIC DR (SB/L)
001.460	CO 915	FOREST RUN DR
001.460	CO 274	SANNER LA
001.790	CO 1132	QUATMAN RD
001.873	CO 1106	CARVER SCHOOL BLVD (NB/L)
001.873	CO 1027	WESTBURY BLVD
001.880	CO 1106	CARVER SCHOOL BLVD
001.880	CO 1027	WESTBURY BLVD (SB/L)
002.010	CO 836	LEXWOOD DR
002.380	MD 237	CHANCELLORS RUN RD
002.436	CO 1670	WOOLSEY MANOR DR
002.540	CO 1673	EAST RUN DR
003.090	CO 282	LANGLEY RD
003.160	CO 1583	PLEASANT MILL DR
003.260	MD 5 A-	OLD GREAT MILLS RD
003.360	MD 5	POINT LOOKOUT RD

ROUTE NUMBER: MD 944 F

DIRECTION: EAST (NON INVENTORY)

MILEPOINT		MILEPOINT DESCRIPTION
000.000	CO 466	AIRPORT DR

MARYLAND DEPARTMENT OF TRANSPORTATION
STATE HIGHWAY ADMINISTRATION
DATA SERVICES DIVISION

2022 HIGHWAY LOCATION REFERENCE

COUNTY: ST. MARY'S
DISTRICT: 5
DATE: 1/17/2024
VERSION: 1.0

ROUTE NUMBER: MD 944 F

DIRECTION: EAST (NON INVENTORY)

MILEPOINT		MILEPOINT DESCRIPTION
000.016	MD 235	THREE NOTCH RD (SB/L)
000.020	CO 203	MERVELL DEAN RD