

2022

Calendar Year

HIGHWAY LOCATION REFERENCE

Data as of December 31, 2022

**QUEEN ANNE'S
COUNTY**

SHA DISTRICT #2

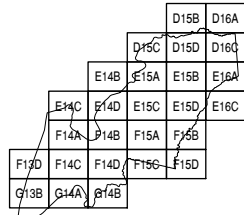
QA



LEGEND

-  Interstate Highway
-  US Highway
-  State Highway

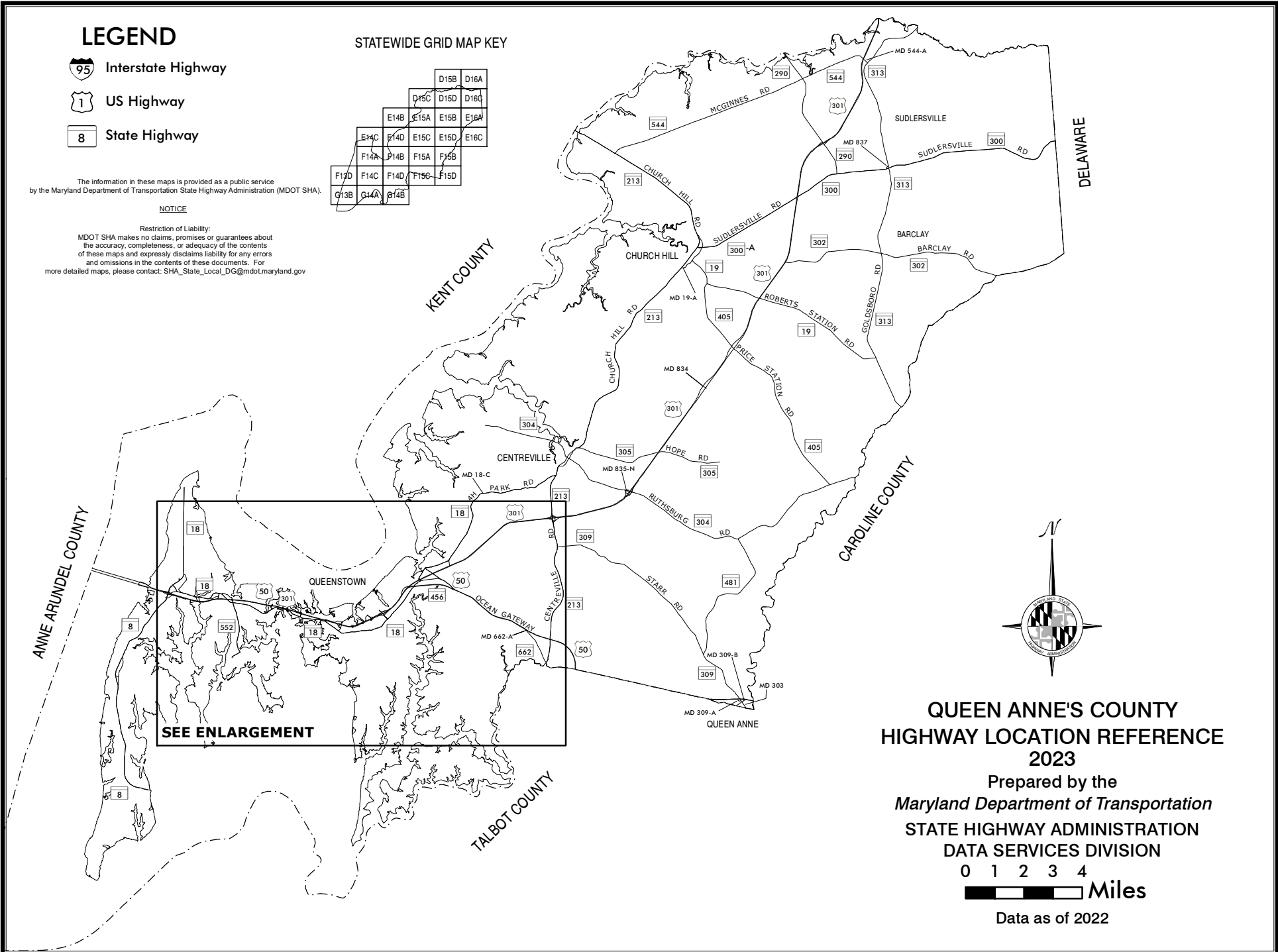
STATEWIDE GRID MAP KEY



The information in these maps is provided as a public service by the Maryland Department of Transportation State Highway Administration (MDOT SHA).

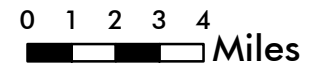
NOTICE

Restriction of Liability:
 MDOT SHA makes no claims, promises or guarantees about the accuracy, completeness, or adequacy of the contents of these maps and expressly disclaims liability for any errors and omissions in the contents of these documents. For more detailed maps, please contact: SHA_State_Local_DG@mdot.maryland.gov

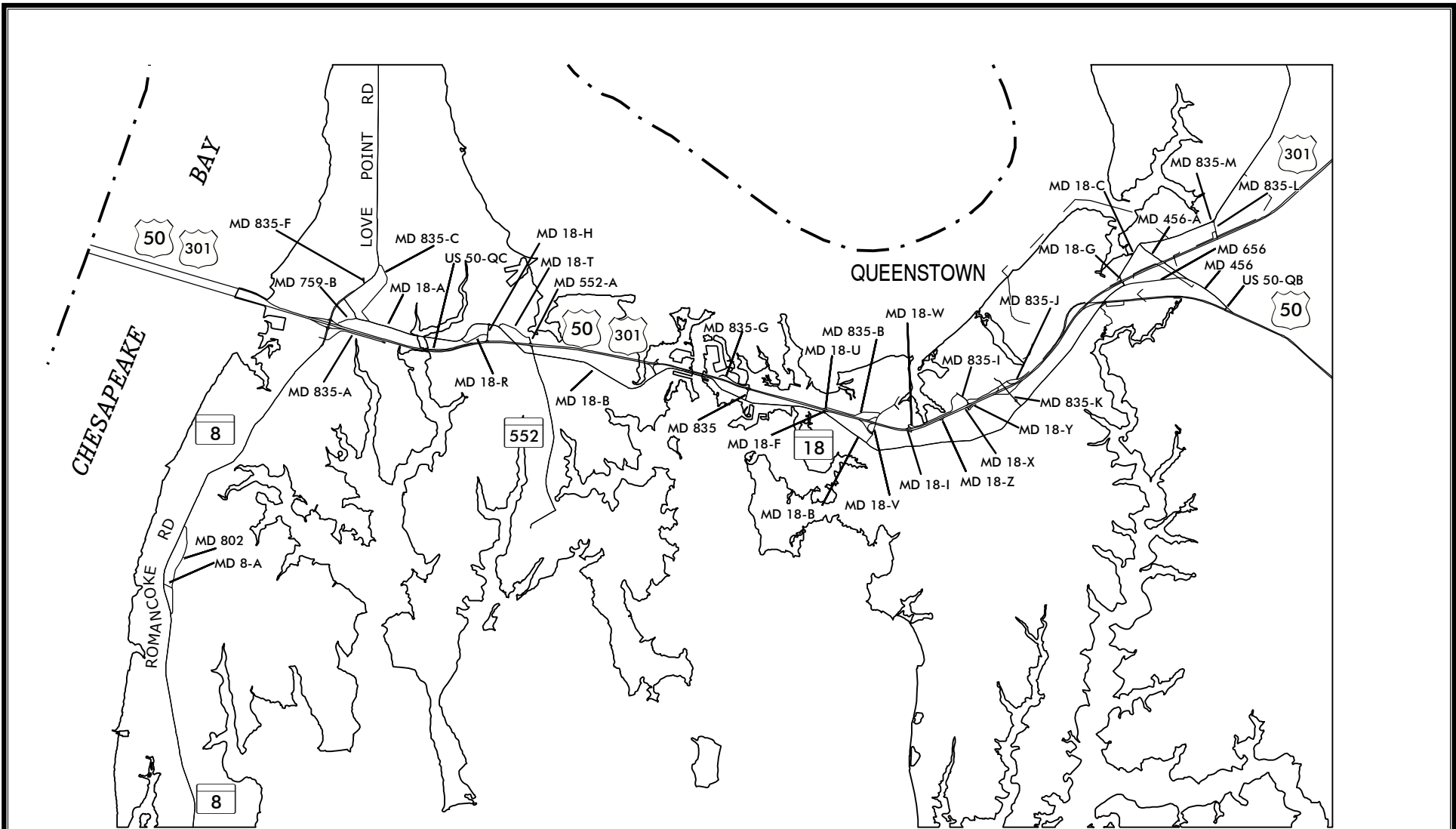


QUEEN ANNE'S COUNTY HIGHWAY LOCATION REFERENCE 2023

Prepared by the
 Maryland Department of Transportation
 STATE HIGHWAY ADMINISTRATION
 DATA SERVICES DIVISION




Data as of 2022




**QUEEN ANNE'S COUNTY
 ENLARGEMENT
 HIGHWAY LOCATION REFERENCE
 2023**
 Prepared by the
Maryland Department of Transportation
**STATE HIGHWAY ADMINISTRATION
 DATA SERVICES DIVISION**
 Data as of 2022



LEGEND

-  Interstate Highway
-  US Highway
-  State Highway



The information in these maps is provided as a public service by the Maryland Department of Transportation State Highway Administration (MDOT SHA).

NOTICE

Restriction of Liability:
 MDOT SHA makes no claims, promises or guarantees about the accuracy, completeness, or adequacy of the contents of these maps and expressly disclaims liability for any errors and omissions in the contents of these documents. For more detailed maps, please contact: SHA_State_Local_DG@mdot.maryland.gov

ROUTE ALERT LIST

QUEEN ANNE'S COUNTY

None

MARYLAND DEPARTMENT OF TRANSPORTATION
STATE HIGHWAY ADMINISTRATION
DATA SERVICES DIVISION

2022 HIGHWAY LOCATION REFERENCE

COUNTY: QUEEN ANNE'S
DISTRICT: 2
DATE: 1/17/2024
VERSION: 1.0

ROUTE NUMBER: MD 8

DIRECTION: NORTH (INVENTORY)

ROAD_NAME	FUNCTIONAL CLASS	STATE SYSTEM	NHS	MAINTENANCE	MILEPOINT	MILEPOINT DESCRIPTION	MEDIAN TYPE	MARKED LANES	AADT
ROMANCOKE RD	R -Minor Collector	STATE SECONDARY		State Highway Agency	000.000 BK 1		NONE	2	8,565
					000.000	ROAD END - GATE			
					000.030 OP 122	BRICK HOUSE RD			
					000.050 CO 247	ALLEGHENY RD			
					000.070 CO 235	QUEEN ANNE RD			
					000.100 OP 52	LONG POINT RD			
					000.150 CO 786	BALTIMORE RD			
					000.180 CO 806	HOWARD RD			
					000.240 CO 233	DORCHESTER RD			
					000.260 OP 50	CARROLL RD			
					000.330 OP 120	CECIL RD			
					000.350 OP 208	HARFORD RD			
					000.490 OP 237	MARGARET LA			
	R -Major Collector				000.570 OP 236	TOUHEY DR			
					000.960 CO 231	KENT POINT RD			
					001.110 CO 582	UTAH RD			
					001.180 CO 335	TENNESSEE RD			
					001.250 OP 119	S CAROLINA RD			
					001.250 CO 785	WICOMICO RD			
					001.330 CO 249	OREGON RD			
					001.330 CO 230	TALBOT RD			
					001.410 CO 778	NEW JERSEY RD			
					001.420 OP 117	WORCESTER RD			
					001.490 OP 102	MARYLAND RD			
					001.620 CO 278	LAIRD BENTON RD			
					002.100 CO 661	MALLARD DR			
					002.470 CO 714	MATTAPEX PLANTATION LA			
					002.640 CO 229	SHIPPING CREEK RD			
					002.870 CO 534	QUEENS COLONY HIGH RD			
					002.960 CO 625	EMORY CIR			
					003.090 CO 242	KENTMORR RD			
					003.090 CO 594	WINELAND WAY			

MARYLAND DEPARTMENT OF TRANSPORTATION
STATE HIGHWAY ADMINISTRATION
DATA SERVICES DIVISION

2022 HIGHWAY LOCATION REFERENCE

COUNTY: QUEEN ANNE'S
DISTRICT: 2
DATE: 1/17/2024
VERSION: 1.0

ROUTE NUMBER: MD 8

DIRECTION: NORTH (INVENTORY)

ROAD_NAME	FUNCTIONAL CLASS	STATE SYSTEM	NHS	MAINTENANCE	MILEPOINT	MILEPOINT DESCRIPTION	MEDIAN TYPE	MARKED LANES	AADT				
ROMANCOKE RD	R -Major Collector	STATE SECONDARY		State Highway Agency	003.320	CO 571	LONG CREEK DR	NONE	2	8,565			
					003.600	CO 782	CRANEY CREEK RD						
					004.160	CO 373	CHESAPEAKE ESTATES DR						
					004.230	CO 477	BALTIMORE DR						
					004.230	MD 802	BATTS NECK RD						
					004.300	OP 149	LA GORCE DR						
					004.560	MD 8 A	BATTS NECK RD						
					005.130	CO 225	VESTFIELD RD						
					005.240	MD 802	BATTS NECK RD						
					005.510	CO 330	WOODMOOR RD						
	R -Minor Arterial					005.550	OP 238	WISTERIA LA					
						005.610	SR 4	MARINE ACADEMY DR					
						005.718	CO 828	SONNY SCHULZ BLVD					
						006.210	CO 224	GREAT NECK RD					
						006.370	CO 439	DAVIDSON DR					
						006.630						PAINTED (UNDIV)	
						006.800	CO 259	BAY CITY RD				NONE	
						006.864						PAINTED (UNDIV)	
						007.190	CO 315	IRENE WAY				NONE	
						007.520							3
	U -Minor Arterial					007.707			PAINTED (UNDIV)				
						007.757	CO 700	KENT MANOR DR					
						007.763	CO 700	KENT MANOR DR (NB/L)				NONE	
						007.774						PAINTED (UNDIV)	
						007.784						UNPROTECTED	
						007.796							4
						007.870	MD 835 A	THOMPSON CREEK SERVICE RD					22,891
007.980						RP 50	RAMP 4 FR MD 8 NB TO US 50 EB						
008.010						RP 50	RAMP 5 FR MD 8 SB TO RAMP 4 (TO US 50)	CURBED					
008.030							BEGIN STRUCTURE 170051001						
BUSINESS PKWY				008.039	US 50	BLUE STAR MEMORIAL HWY				17,241			
				008.050		EXIT #37							

MARYLAND DEPARTMENT OF TRANSPORTATION
STATE HIGHWAY ADMINISTRATION
DATA SERVICES DIVISION

2022 HIGHWAY LOCATION REFERENCE

COUNTY: QUEEN ANNE'S
DISTRICT: 2
DATE: 1/17/2024
VERSION: 1.0

ROUTE NUMBER: MD 8

DIRECTION: NORTH (INVENTORY)

ROAD_NAME	FUNCTIONAL CLASS	STATE SYSTEM	NHS	MAINTENANCE	MILEPOINT	MILEPOINT DESCRIPTION	MEDIAN TYPE	MARKED LANES	AADT
BUSINESS PKWY	U -Minor Arterial	STATE SECONDARY		State Highway Agency	008.057 US 50	BLUE STAR MEMORIAL HWY (WB/L)	CURBED	4	17,241
					008.068	END STRUCTURE 170051001			
					008.080 RP 50	RAMP 7 FR RAMP 2 (FR US 50) TO MD 8 SB	UNPROTECTED		
					008.100 RP 50	RAMP 2 FR US 50 WB TO MD 8 NB			
					008.370 MD 18 A	BUSINESS PKWY			

ROUTE NUMBER: MD 8 A

DIRECTION: EAST (INVENTORY)

ROAD_NAME	FUNCTIONAL CLASS	STATE SYSTEM	NHS	MAINTENANCE	MILEPOINT	MILEPOINT DESCRIPTION	MEDIAN TYPE	MARKED LANES	AADT
BATTS NECK RD	R -Local	STATE SECONDARY		State Highway Agency	000.000 MD 8	ROMANCOKE RD	NONE	2	1,855
					000.100 CO 226	BATTS NECK RD			

ROUTE NUMBER: MD 18 A

DIRECTION: SOUTH (INVENTORY)

ROAD_NAME	FUNCTIONAL CLASS	STATE SYSTEM	NHS	MAINTENANCE	MILEPOINT	MILEPOINT DESCRIPTION	MEDIAN TYPE	MARKED LANES	AADT
LOVE POINT RD	R -Minor Collector	STATE SECONDARY		State Highway Agency	000.000 CO 220	THIRD ST	NONE	2	813
					001.060 OP 239	SWEET BRIAR LA			
					001.270 OP 240	CHAMBERLIN LA			
					001.550 CO 640	BLUE BAY DR			
					001.550 CO 214	OLD LOVE POINT RD			
	U -Minor Collector				002.000 CO 706	BAY MEADOWS LA			
					002.120 CO 218	LOTS RD			
					002.200 CO 511	DIXON DR			
					002.490 CO 219	WALKER RD			
	U -Minor Arterial				002.500 CO 584	LARCH PL			
BUSINESS PKWY					003.010 MD 835 C	LOVE POINT RD			
					003.265 MD 835 F	SCHOONER PKWY			
					003.276 MD 835 F	SCHOONER PKWY (SB/L)			
					003.380		PAINTED (UNDIV)		
					003.384			3	
					003.412		UNPROTECTED		

MARYLAND DEPARTMENT OF TRANSPORTATION
STATE HIGHWAY ADMINISTRATION
DATA SERVICES DIVISION

2022 HIGHWAY LOCATION REFERENCE

COUNTY: QUEEN ANNE'S
DISTRICT: 2
DATE: 1/17/2024
VERSION: 1.0

ROUTE NUMBER: MD 18 A

DIRECTION: SOUTH (INVENTORY)

ROAD_NAME	FUNCTIONAL CLASS	STATE SYSTEM	NHS	MAINTENANCE	MILEPOINT	MILEPOINT DESCRIPTION	MEDIAN TYPE	MARKED LANES	AADT
BUSINESS PKWY	U -Minor Arterial	STATE SECONDARY		State Highway Agency	003.440		UNPROTECTED	4	813
					003.540 MD 8	BUSINESS PKWY (SB/L)			
					003.540 CO 605	SKIPJACK PKWY			
MAIN ST					003.550 MD 8	BUSINESS PKWY	NONE	2	
					003.660 CO 600	ST CLAIRE PL			
					003.800 CO 281	LOVE POINT RD			
					003.950 MD 835 C	E MAIN ST			
					004.070 CO 211	STATE ST			
					004.140 CO 597	DUKE ST			
					004.210 CO 821	ELEMENTARY WAY			
					004.539	BEGIN STRUCTURE 170001001			
					004.551	END STRUCTURE 170001001			
					004.700 CO 263	SHOPPING CENTER RD			
					005.020 MD 18 R	MAIN ST			
					005.369		PAINTED (UNDIV)		
					005.380		CURBED		
					005.390 XO 24	CROSSOVER			
					005.390 MD 18 B	MAIN ST			

ROUTE NUMBER: MD 18 B

DIRECTION: EAST (INVENTORY)

ROAD_NAME	FUNCTIONAL CLASS	STATE SYSTEM	NHS	MAINTENANCE	MILEPOINT	MILEPOINT DESCRIPTION	MEDIAN TYPE	MARKED LANES	AADT
MAIN ST	U -Major Collector	STATE SECONDARY		State Highway Agency	000.000 XO 24	CROSSOVER	ROUNDBOUT	2	2,053
					000.000 MD 18 A	MAIN ST			
					000.005 MD 18 H	CASTLE MARINA RD			
					000.015 MD 18 H	CASTLE MARINA RD (NB/L)			
					000.020 XO 25	CROSSOVER	CURBED		
					000.045		PAINTED (UNDIV)		
					000.117 MD 18 T	PINEY CREEK RD	NONE		
					000.329	BEGIN STRUCTURE 170047001			
					000.350 US 50	BLUE STAR MEMORIAL HWY (WB/L)			

MARYLAND DEPARTMENT OF TRANSPORTATION
STATE HIGHWAY ADMINISTRATION
DATA SERVICES DIVISION

2022 HIGHWAY LOCATION REFERENCE

COUNTY: QUEEN ANNE'S
DISTRICT: 2
DATE: 1/17/2024
VERSION: 1.0

ROUTE NUMBER: MD 18 B

DIRECTION: EAST (INVENTORY)

ROAD_NAME	FUNCTIONAL CLASS	STATE SYSTEM	NHS	MAINTENANCE	MILEPOINT	MILEPOINT DESCRIPTION	MEDIAN TYPE	MARKED LANES	AADT
MAIN ST	U-Major Collector	STATE SECONDARY		State Highway Agency	000.375	US 50 BLUE STAR MEMORIAL HWY	NONE	2	2,053
					000.400	END STRUCTURE 170047001			
					000.480	CO 721 POSTAL RD			
					000.510		CENTER TLA (UNDIV)		
					000.610	MD 552 DOMINION RD	NONE		
					000.640		CENTER TLA (UNDIV)		
					001.010	CO 574 COUNTRY DAY RD	NONE		
					001.190	CO 650 S PINEY RD			
					001.280	OP 213 DIDONATO DR			
					001.410	CO 166 CHES LOU RD			
					001.590	CO 189 SHAMROCK RD			
					001.650	CO 188 DUNDEE AVE			
					002.001		PAINTED (UNDIV)		
					002.059	EXIT #41	NONE		
					002.069		PAINTED (UNDIV)		
					002.070	RP 50 RAMP 6 FR US 50 EB TO MD 18B SB			
					002.080	RP 50 RAMP 5 FR MD 18B SB TO US 50 EB			
					002.170	CO 526 WHARF RD	NONE		
					002.200		PAINTED (UNDIV)		
					002.330	CO 187 PINEY NARROWS RD			
					002.406		POSITIVE BARRIER		
					002.495	BEGIN STRUCTURE 170006001			
					002.629	END STRUCTURE 170006001			
					002.664		PAINTED (UNDIV)		
					002.820	CO 185 KENT NARROWS WAY N	NONE		
					002.820	CO 663 KENT NARROWS WAY S			
					002.840		CENTER TLA (UNDIV)		
					002.970	CO 184 WELLS COVE RD	NONE		
					003.170	MD 835 SEWARD MARINA RD			
					003.800	OP 54 PIERSON RD			
					003.955		CENTER TLA (UNDIV)		
					004.060	MD 18 F NO NAME	NONE		

MARYLAND DEPARTMENT OF TRANSPORTATION
STATE HIGHWAY ADMINISTRATION
DATA SERVICES DIVISION

2022 HIGHWAY LOCATION REFERENCE

COUNTY: QUEEN ANNE'S
DISTRICT: 2
DATE: 1/17/2024
VERSION: 1.0

ROUTE NUMBER: MD 18 B

DIRECTION: EAST (INVENTORY)

ROAD_NAME	FUNCTIONAL CLASS	STATE SYSTEM	NHS	MAINTENANCE	MILEPOINT	MILEPOINT DESCRIPTION	MEDIAN TYPE	MARKED LANES	AADT
MAIN ST	U-Major Collector	STATE SECONDARY		State Highway Agency	004.070		PAINTED (UNDIV)	2	2,053
					004.150	CO 181 MARSHY CREEK RD	NONE		
					004.210	CO 471 MEDICAL CENTER RD			
					004.220	CO 180 COURSEY RD			
					004.420	CO 245 KNAPP RD			
					004.420	CO 618 WATERMANS CT			
					004.540		PAINTED (UNDIV)		
					004.610	MD 18 V CHESTER RIVER BEACH RD			
					004.810	CO 174 PERRY CORNER RD	NONE		
					004.920	CO 234 CHURCH LA			
					004.990	CO 253 QUINN RD			
					005.030	CO 255 KINGS STORE RD			
					005.080	CO 168 MELVIN AVE			
					005.190	CO 406 STATION LA			
					005.200	CO 244 SCHOOL HOUSE LA			
					005.310	CO 169 GRAVEL RUN RD			
					005.460	CO 170 COLLIER LA			
					005.670	CO 163 EVANS AVE			
					005.750	CO 171 GRASONVILLE CEMETERY RD			
					006.190	CO 172 SAWMILL LA			
					006.270	CO 344 WILSON RD			
					006.380		PAINTED (UNDIV)		
					006.480	MD 835 K NESBIT RD			
					006.610	CO 825 LEONARD SMITH DR	NONE		
	R -Major Collector				006.880	CO 173 BENNETT POINT RD			
					007.780	CO 529 TAYLOR DR			
					007.902		PAINTED (UNDIV)		
					007.912		CURBED		
					007.940	US 50 OCEAN GATEWAY			

MARYLAND DEPARTMENT OF TRANSPORTATION
STATE HIGHWAY ADMINISTRATION
DATA SERVICES DIVISION

2022 HIGHWAY LOCATION REFERENCE

COUNTY: QUEEN ANNE'S
DISTRICT: 2
DATE: 1/17/2024
VERSION: 1.0

ROUTE NUMBER: MD 18 C

DIRECTION: EAST (INVENTORY)

ROAD_NAME	FUNCTIONAL CLASS	STATE SYSTEM	NHS	MAINTENANCE	MILEPOINT	MILEPOINT DESCRIPTION	MEDIAN TYPE	MARKED LANES	AADT
MAIN ST	R-Major Collector	STATE SECONDARY		State Highway Agency	000.000	US 301	BLUE STAR MEMORIAL HWY (SB/L)	CURBED	2,325
					000.000	XO 27	CROSSOVER		
					000.020		PAINTED (UNDIV)		
					000.050	MD 18 G	LINKS LA	NONE	
					000.220	MU 112	HARBOR LA		
					000.310	MU 125	THOMPSON AVE		
					000.386	MU 60	MELVIN AVE		
					000.430	MU 10	CHARITY LA		
					000.450	MD 456 A	DEL RHODES AVE		
					000.460	MU 70	MARYLAND AVE		
					000.540	MU 120	SHORT ST		
					000.580	MU 40	STEAMBOAT AVE		
					000.620	MU 30	DUDLEY AVE		
					000.700	MU 5	OLD WHARF LA		
					001.280	MD 835 M	MAIN ST SPUR		
4H PARK RD					001.320	MD 835 L	GREENSPRING RD		
					001.690	CO 145	JOSEPH BOYLES RD		
					001.910	CO 149	CHERRY LA		
					002.720	CO 151	JOHN BROWN RD		
					003.630	CO 144	TILGHMANS NECK RD		
					004.030	CO 143	WRIGHTS NECK RD		
					004.070	CO 139	DULIN CLARK RD		
					005.160	CO 150	PERLEE RD		
					006.300	CO 137	HIBERNIA RD		
					006.710	MD 213	CENTREVILLE RD		

ROUTE NUMBER: MD 18 F

DIRECTION: NORTH (INVENTORY)

ROAD_NAME	FUNCTIONAL CLASS	STATE SYSTEM	NHS	MAINTENANCE	MILEPOINT	MILEPOINT DESCRIPTION	MEDIAN TYPE	MARKED LANES	AADT
NO NAME	U-Local	STATE SECONDARY		State Highway Agency	000.000	MD 18 B	MAIN ST	NONE	0
					000.007		PAINTED (UNDIV)		

MARYLAND DEPARTMENT OF TRANSPORTATION
STATE HIGHWAY ADMINISTRATION
DATA SERVICES DIVISION

2022 HIGHWAY LOCATION REFERENCE

COUNTY: QUEEN ANNE'S
DISTRICT: 2
DATE: 1/17/2024
VERSION: 1.0

ROUTE NUMBER: MD 18 F

DIRECTION: NORTH (INVENTORY)

ROAD_NAME	FUNCTIONAL CLASS	STATE SYSTEM	NHS	MAINTENANCE	MILEPOINT	MILEPOINT DESCRIPTION	MEDIAN TYPE	MARKED LANES	AADT
NO NAME	U-Local	STATE SECONDARY		State Highway Agency	000.012		CURBED	2	0
					000.030	US 50 BLUE STAR MEMORIAL HWY			
					000.030	EXIT #43A			

ROUTE NUMBER: MD 18 G

DIRECTION: SOUTH (INVENTORY)

ROAD_NAME	FUNCTIONAL CLASS	STATE SYSTEM	NHS	MAINTENANCE	MILEPOINT	MILEPOINT DESCRIPTION	MEDIAN TYPE	MARKED LANES	AADT
LINKS LA	R-Local	STATE SECONDARY		State Highway Agency	000.000	MD 18 C MAIN ST	NONE	2	0
					000.060	GATE			
					000.060	OP 229 LINKS LA			

ROUTE NUMBER: MD 18 H

DIRECTION: SOUTH (INVENTORY)

ROAD_NAME	FUNCTIONAL CLASS	STATE SYSTEM	NHS	MAINTENANCE	MILEPOINT	MILEPOINT DESCRIPTION	MEDIAN TYPE	MARKED LANES	AADT
CASTLE MARINA RD	U-Minor Arterial	STATE SECONDARY		State Highway Agency	000.000	MD 18 B MAIN ST	CURBED	2	8,745
					000.010		PAINTED (UNDIV)		
					000.110	MD 18 R MAIN ST	NONE		
					000.170		PAINTED (UNDIV)		
					000.180		CURBED		
					000.190	EXIT #39A			

ROUTE NUMBER: MD 18 I

DIRECTION: NORTH (INVENTORY)

ROAD_NAME	FUNCTIONAL CLASS	STATE SYSTEM	NHS	MAINTENANCE	MILEPOINT	MILEPOINT DESCRIPTION	MEDIAN TYPE	MARKED LANES	AADT
STATION LA	U-Local	STATE SECONDARY		State Highway Agency	000.160	CO 406 STATION LA	CURBED	2	0
					000.200	US 50 BLUE STAR MEMORIAL HWY			
					000.200	EXIT #44A			

MARYLAND DEPARTMENT OF TRANSPORTATION
STATE HIGHWAY ADMINISTRATION
DATA SERVICES DIVISION

2022 HIGHWAY LOCATION REFERENCE

COUNTY: QUEEN ANNE'S
DISTRICT: 2
DATE: 1/17/2024
VERSION: 1.0

ROUTE NUMBER: MD 18 R

DIRECTION: EAST (INVENTORY)

ROAD_NAME	FUNCTIONAL CLASS	STATE SYSTEM	NHS	MAINTENANCE	MILEPOINT	MILEPOINT DESCRIPTION	MEDIAN TYPE	MARKED LANES	AADT
MAIN ST	U-Local	STATE SECONDARY		State Highway Agency	000.000	MD 18 A MAIN ST	NONE	2	0
					000.320	MD 18 H CASTLE MARINA RD			

ROUTE NUMBER: MD 18 S

DIRECTION: EAST (INVENTORY)

ROAD_NAME	FUNCTIONAL CLASS	STATE SYSTEM	NHS	MAINTENANCE	MILEPOINT	MILEPOINT DESCRIPTION	MEDIAN TYPE	MARKED LANES	AADT
MAIN ST	R-Major Collector	STATE SECONDARY		State Highway Agency	000.000	US 50 OCEAN GATEWAY (WB/L)	CURBED	2	374
					000.280	MD 656 FRIELS RD	NONE		
					000.280	MU 15 OUTLET CENTER DR	PAINTED (UNDIV)		
					000.300				
					000.330	US 301 BLUE STAR MEMORIAL HWY			

ROUTE NUMBER: MD 18 T

DIRECTION: EAST (INVENTORY)

ROAD_NAME	FUNCTIONAL CLASS	STATE SYSTEM	NHS	MAINTENANCE	MILEPOINT	MILEPOINT DESCRIPTION	MEDIAN TYPE	MARKED LANES	AADT
PINEY CREEK RD	U-Local	STATE SECONDARY		State Highway Agency	000.000	MD 18 B MAIN ST	NONE	2	0
					000.380	MD 552 A CHESTER STATION RD			
					000.380	CO 190 PINEY CREEK RD			

ROUTE NUMBER: MD 18 U

DIRECTION: NORTH (INVENTORY)

ROAD_NAME	FUNCTIONAL CLASS	STATE SYSTEM	NHS	MAINTENANCE	MILEPOINT	MILEPOINT DESCRIPTION	MEDIAN TYPE	MARKED LANES	AADT
JACKSON CREEK RD	U-Local	STATE SECONDARY		State Highway Agency	000.000	US 50 BLUE STAR MEMORIAL HWY (WB/L)	CURBED	2	0
					000.000	EXIT #43A			
					000.020	CO 182 JACKSON CREEK RD			
					000.020	CO 530 LONG POINT RD			
					000.020	MD 835 B SADDLER RD			

MARYLAND DEPARTMENT OF TRANSPORTATION
STATE HIGHWAY ADMINISTRATION
DATA SERVICES DIVISION

2022 HIGHWAY LOCATION REFERENCE

COUNTY: QUEEN ANNE'S
DISTRICT: 2
DATE: 1/17/2024
VERSION: 1.0

ROUTE NUMBER: MD 18 V

DIRECTION: NORTH (INVENTORY)

ROAD_NAME	FUNCTIONAL CLASS	STATE SYSTEM	NHS	MAINTENANCE	MILEPOINT	MILEPOINT DESCRIPTION	MEDIAN TYPE	MARKED LANES	AADT
CHESTER RIVER BEACH RD	U-Local	STATE SECONDARY		State Highway Agency	000.000 MD 18 B	MAIN ST	NONE	2	0
					000.045		PAINTED (UNDIV)		
					000.070 CO 757	PULLMAN CROSSING			
					000.120 RP 50	RAMP 8 FR US 50 SB TO MD 18V WB	NONE		
					000.130 RP 50	RAMP 6 FR MD 18V EB TO US 50 SB	PAINTED (UNDIV)		
					000.157 RP 50	RAMP 7 FR MD 18V WB TO RAMP 6 (TO US 50)			
					000.221	BEGIN STRUCTURE 170048001	NONE		
					000.230 US 50	BLUE STAR MEMORIAL HWY			
					000.240	EXIT #43B			
					000.250 US 50	BLUE STAR MEMORIAL HWY (WB/L)			
					000.263	END STRUCTURE 170048001			
					000.310 RP 50	RAMP 2 FR MD 18V WB TO US 50 NB	PAINTED (UNDIV)		
					000.360 MD 835 B	SADDLER RD			
					000.540 MD 18 W	VFW AVE	NONE		
					000.630 CO 730	LOBLOLLY WAY			
					000.650 CO 414	CHESTER RIVER BEACH RD			

ROUTE NUMBER: MD 18 W

DIRECTION: NORTH (INVENTORY)

ROAD_NAME	FUNCTIONAL CLASS	STATE SYSTEM	NHS	MAINTENANCE	MILEPOINT	MILEPOINT DESCRIPTION	MEDIAN TYPE	MARKED LANES	AADT
VFW AVE	U-Local	STATE SECONDARY		State Highway Agency	000.000 US 50	BLUE STAR MEMORIAL HWY (WB/L)	CURBED	2	0
					000.000	EXIT #44A			
					000.025		PAINTED (UNDIV)		
					000.050	BEG X-REF W/ CO 165	NONE		
					000.050	END X-REF W/ CO 165			
					000.050 CO 165	VFW AVE			
					000.050 MD 835 H	WINCHESTER CREEK RD			
					000.260 CO 165	VFW AVE			
					000.330 MD 18 V	CHESTER RIVER BEACH RD			

MARYLAND DEPARTMENT OF TRANSPORTATION
STATE HIGHWAY ADMINISTRATION
DATA SERVICES DIVISION

2022 HIGHWAY LOCATION REFERENCE

COUNTY: QUEEN ANNE'S
DISTRICT: 2
DATE: 1/17/2024
VERSION: 1.0

ROUTE NUMBER: MD 18 X

DIRECTION: NORTH (INVENTORY)

ROAD_NAME	FUNCTIONAL CLASS	STATE SYSTEM	NHS	MAINTENANCE	MILEPOINT	MILEPOINT DESCRIPTION	MEDIAN TYPE	MARKED LANES	AADT	
HESS RD	U-Local	STATE SECONDARY		State Highway Agency	000.000	MD 18 Y	HESS FRONTAGE RD	PAINTED (UNDIV)	2	0
					000.000	CO 517	HESS RD			
					000.010			CURBED		
					000.070	US 50	BLUE STAR MEMORIAL HWY			
					000.070		EXIT #45A			

ROUTE NUMBER: MD 18 Y

DIRECTION: EAST (INVENTORY)

ROAD_NAME	FUNCTIONAL CLASS	STATE SYSTEM	NHS	MAINTENANCE	MILEPOINT	MILEPOINT DESCRIPTION	MEDIAN TYPE	MARKED LANES	AADT	
HESS FRONTAGE RD	U-Local	STATE SECONDARY		State Highway Agency	000.000	CO 517	HESS RD	NONE	2	0
					000.000	MD 18 X	HESS RD (SB/L)			
					000.110	OP 134	HESS FRONTAGE RD			

ROUTE NUMBER: MD 18 Z

DIRECTION: NORTH (INVENTORY)

ROAD_NAME	FUNCTIONAL CLASS	STATE SYSTEM	NHS	MAINTENANCE	MILEPOINT	MILEPOINT DESCRIPTION	MEDIAN TYPE	MARKED LANES	AADT	
EVANS AVE	U-Local	STATE SECONDARY		State Highway Agency	000.000	CO 163	EVANS AVE	PAINTED (UNDIV)	2	0
					000.010					
					000.030	US 50	BLUE STAR MEMORIAL HWY			
					000.030		EXIT #44B			

ROUTE NUMBER: MD 19

DIRECTION: EAST (INVENTORY)

ROAD_NAME	FUNCTIONAL CLASS	STATE SYSTEM	NHS	MAINTENANCE	MILEPOINT	MILEPOINT DESCRIPTION	MEDIAN TYPE	MARKED LANES	AADT	
MAIN ST	R-Local	STATE SECONDARY		State Highway Agency	000.000	CO 102	BENS POINT RD	NONE	2	4,973
					000.000	MD 213	CHURCH HILL RD			
					000.309	MU 120	REEAND PL			
					000.430	CO 384	PINDER HILL RD			
					000.470	MD 300 A	SUDLERSVILLE RD			
					000.659	MU 110	PINE RIDGE DR			

R-Major Collector

MARYLAND DEPARTMENT OF TRANSPORTATION
STATE HIGHWAY ADMINISTRATION
DATA SERVICES DIVISION

2022 HIGHWAY LOCATION REFERENCE

COUNTY: QUEEN ANNE'S
DISTRICT: 2
DATE: 1/17/2024
VERSION: 1.0

ROUTE NUMBER: MD 19

DIRECTION: EAST (INVENTORY)

ROAD_NAME	FUNCTIONAL CLASS	STATE SYSTEM	NHS	MAINTENANCE	MILEPOINT	MILEPOINT DESCRIPTION	MEDIAN TYPE	MARKED LANES	AADT	
MAIN ST	R -Major Collector	STATE SECONDARY		State Highway Agency	000.690	MU 25	CEMETERY LA	NONE	2	4,973
					000.960	MU 90	VILLAGE DR			
					001.030	MU 70	STERLING LA			
WALNUT ST					001.050	MD 19 A	MAIN ST			
					001.170	MU 40	GREEN ST			
					001.320	MU 60	NEW ST			
ROBERTS STATION RD	R -Minor Collector				002.050	MD 405	PRICE STATION RD			
					002.189	CO 815	LAYSAN TEAL CT			
					003.910	US 301	BLUE STAR MEMORIAL HWY (SB/L)			
					003.930					
					003.940	US 301	BLUE STAR MEMORIAL HWY			
					005.300	CO 75	CRANE SWAMP RD			
					005.770	CO 401	BRIERLY MILL RD			
					005.770	CO 95	RABBIT HILL RD			
					006.620	CO 394	BIG WOODS RD			
					006.620	CO 395	CARTER RD			
					008.130	CO 82	ROE INGLESIDE RD			
					008.158		BEGIN STRUCTURE 170003001			
					008.172		END STRUCTURE 170003001			
008.180	CO 289	INGLESIDE CUTOFF RD								
008.250	CO 288	SAINT PAUL RD								
008.600	MD 313	GOLDSBORO RD								
008.600	CO 78	INGLESIDE RD								

ROUTE NUMBER: MD 19 A

DIRECTION: NORTH (INVENTORY)

ROAD_NAME	FUNCTIONAL CLASS	STATE SYSTEM	NHS	MAINTENANCE	MILEPOINT	MILEPOINT DESCRIPTION	MEDIAN TYPE	MARKED LANES	AADT	
MAIN ST	R -Major Collector	STATE SECONDARY		State Highway Agency	000.000	MD 213	CHURCH HILL RD	NONE	2	641
					000.275		BEGIN STRUCTURE 170017001			
					000.286		END STRUCTURE 170017001			
					000.380	MU 60	NEW ST			

MARYLAND DEPARTMENT OF TRANSPORTATION
STATE HIGHWAY ADMINISTRATION
DATA SERVICES DIVISION

2022 HIGHWAY LOCATION REFERENCE

COUNTY: QUEEN ANNE'S
DISTRICT: 2
DATE: 1/17/2024
VERSION: 1.0

ROUTE NUMBER: MD 19 A

DIRECTION: NORTH (INVENTORY)

ROAD_NAME	FUNCTIONAL CLASS	STATE SYSTEM	NHS	MAINTENANCE	MILEPOINT	MILEPOINT DESCRIPTION	MEDIAN TYPE	MARKED LANES	AADT	
MAIN ST	R-Major Collector	STATE SECONDARY		State Highway Agency	000.480	MU 30	CHURCH LA	NONE	2	641
					000.490	MD 19	WALNUT ST			

ROUTE NUMBER: MD 213

DIRECTION: NORTH (INVENTORY)

ROAD_NAME	FUNCTIONAL CLASS	STATE SYSTEM	NHS	MAINTENANCE	MILEPOINT	MILEPOINT DESCRIPTION	MEDIAN TYPE	MARKED LANES	AADT		
COLLEGE DR	R -Minor Collector	STATE SECONDARY		State Highway Agency	000.000	MD 662	OLD WYE MILLS RD	NONE	2	9,671	
					000.760			PAINTED (UNDIV)			
CENTREVILLE RD	R -Minor Arterial			State Highway Agency	000.810	US 50	OCEAN GATEWAY	NONE			
					000.820						
					000.830	US 50	OCEAN GATEWAY (WB/L)				
					000.910	CO 127	GRANGE HALL RD				PAINTED (UNDIV)
					003.633		BEGIN STRUCTURE 170022001				NONE
					003.653		END STRUCTURE 170022001				
					003.880	CO 151	JOHN BROWN RD				
					004.190	MD 309	STARR RD				
					004.980	RP 301	RAMP 4 FR MD 213 NB TO US 301 EB				
					005.070	RP 301	RAMP 6 FR US 301 EB TO MD 213 SB				
					005.100	RP 301	RAMP 5 FR MD 213 SB TO RAMP 4 (TO US301)				
					005.130						PAINTED (UNDIV)
					005.160	RP 301	RAMP 3 FR US 301 EB TO MD 213 NB				
					005.192		BEGIN STRUCTURE 170050001				
					005.200	US 301	BLUE STAR MEMORIAL HWY				
					005.210						NONE
005.220	US 301	BLUE STAR MEMORIAL HWY (SB/L)									
005.231		END STRUCTURE 170050001									
005.260	RP 301	RAMP 1 FR MD 213 NB TO RAMP 8 (TO US301)	PAINTED (UNDIV)								
005.350	RP 301	RAMP 2 FR US 301 WB TO MD 213 NB									
005.388	RP 301	RAMP 8 FR MD 213 SB TO US 301 WB									
005.830	CO 135	TAYLOR MILL RD	NONE								
005.890			PAINTED (UNDIV)								

MARYLAND DEPARTMENT OF TRANSPORTATION
STATE HIGHWAY ADMINISTRATION
DATA SERVICES DIVISION

2022 HIGHWAY LOCATION REFERENCE

COUNTY: QUEEN ANNE'S
DISTRICT: 2
DATE: 1/17/2024
VERSION: 1.0

ROUTE NUMBER: MD 213

DIRECTION: NORTH (INVENTORY)

ROAD_NAME	FUNCTIONAL CLASS	STATE SYSTEM	NHS	MAINTENANCE	MILEPOINT	MILEPOINT DESCRIPTION	MEDIAN TYPE	MARKED LANES	AADT
CENTREVILLE RD	R -Minor Arterial	STATE SECONDARY		State Highway Agency	006.560 MU 105	COURSEVALL DR	NONE	2	15,365
					006.560 MU 153	FREDERICK DR			
					006.590		CENTER TLA (UNDIV)		
					006.740 MD 18 C	4H PARK RD			
S COMMERCE ST					007.030		NONE	1	6,311
					007.056 XO 30	CROSSOVER			
					007.204 MU 260	LITTLE KIDWELL AVE			
					007.204 MU 315	RIDGEVIEW AVE			
					007.367 MU 240	KIDWELL AVE			
					007.392 MU 90	CHURCH LA			
					007.459 MU 150	FAYETTE ST			
N COMMERCE ST					007.546 MD 304	W WATER ST			
					007.580 MU 250	LAWYERS ROW			
					007.611 MU 60	BROADWAY			
					007.719 MU 340	TURPINS LA			
					007.754 MU 10	ACADEMY LA			
CHURCH HILL RD					007.843			2	10,611
					007.860	BEGIN STRUCTURE 170020001			
					007.865	END STRUCTURE 170020001			
					008.030 OP 233	ARMSTRONG DR	PAINTED (UNDIV)		
					008.098 MD 305	HOPE RD			
					008.100		NONE		6,321
					008.102 MD 305	HOPE RD (WB/L)			
					008.126		PAINTED (UNDIV)		
					008.270 MU 280	OAK ST	NONE		
					008.340 MU 130	ELM ST			
					008.490	BEGIN STRUCTURE 170019001			
					008.504	END STRUCTURE 170019001			
					008.830		PAINTED (UNDIV)		
					008.930 CO 100	SPANIARD NECK RD	NONE		
					008.930 MU 1	WEXFORD DR			
					008.970		PAINTED (UNDIV)		

MARYLAND DEPARTMENT OF TRANSPORTATION
STATE HIGHWAY ADMINISTRATION
DATA SERVICES DIVISION

2022 HIGHWAY LOCATION REFERENCE

COUNTY: QUEEN ANNE'S
DISTRICT: 2
DATE: 1/17/2024
VERSION: 1.0

ROUTE NUMBER: MD 213

DIRECTION: NORTH (INVENTORY)

ROAD_NAME	FUNCTIONAL CLASS	STATE SYSTEM	NHS	MAINTENANCE	MILEPOINT	MILEPOINT DESCRIPTION	MEDIAN TYPE	MARKED LANES	AADT
CHURCH HILL RD	R -Minor Arterial	STATE SECONDARY		State Highway Agency	009.500	CO 108 PURPLE MARTIN RD	NONE	2	6,321
					009.890	CO 403 WHITE MARSH RD			
					010.462	CO 801 SHREWSBURY FARM LN			
					010.630	CO 500 SCHELHOUSE RD			
					010.642	BEGIN STRUCTURE 170041001			
					010.651	END STRUCTURE 170041001			
					011.120	CO 113 CLANNIHAN SHOP RD			
					012.250	CO 104 BRICK SCHOOL HOUSE RD			
					012.250	CO 402 HATCHETT RD			
					012.680	CO 836 FINLEY CREEK DR			
					012.853	BEGIN STRUCTURE 170018001			
					012.860	END STRUCTURE 170018001			
					013.530	CO 103 SPARKS MILL RD			
					014.040	CO 392 CLABBER HILL RD			
					014.040	CO 77 FLAT IRON SQUARE RD			
					014.900	CO 98 ISLAND CREEK RD			
					015.560	CO 99 SOUTHEAST CREEK RD			
					015.760	MD 19 A MAIN ST			
					016.079	BEGIN STRUCTURE 170044001			
					016.092	END STRUCTURE 170044001			
					016.614		PAINTED (UNDIV)		
					016.670	MD 300 A SUDLERSVILLE RD	NONE		9,511
					016.700		PAINTED (UNDIV)		
					017.090	CO 102 BENS POINT RD	NONE		
					017.090	MD 19 MAIN ST			
					017.562	BEGIN STRUCTURE 170016001			
					017.569	END STRUCTURE 170016001			
					018.170	CO 20 JOHN POWELL RD			
					018.620	CO 5 ROLPHS WHARF RD #1			
					020.300	CO 14 SCHRADER RD			
					020.300	CO 382 UNION CHURCH RD			
					021.300	MD 544 MCGINNES RD			13,835

MARYLAND DEPARTMENT OF TRANSPORTATION
STATE HIGHWAY ADMINISTRATION
DATA SERVICES DIVISION

2022 HIGHWAY LOCATION REFERENCE

COUNTY: QUEEN ANNE'S
DISTRICT: 2
DATE: 1/17/2024
VERSION: 1.0

ROUTE NUMBER: MD 213

DIRECTION: NORTH (INVENTORY)

ROAD_NAME	FUNCTIONAL CLASS	STATE SYSTEM	NHS	MAINTENANCE	MILEPOINT	MILEPOINT DESCRIPTION	MEDIAN TYPE	MARKED LANES	AADT	
CHURCH HILL RD	R -Minor Arterial	STATE SECONDARY		State Highway Agency	021.950	CO 749	ROUNDTOP RD	NONE	2	13,835
	U -Minor Arterial				022.330	CO 376	DUKE OF KENT ST			
					022.337	CO 376	DUKE OF KENT ST (SB/L)			
					022.380			PAINTED (UNDIV)		
					022.450	CO 6	FEY RD	NONE		
					022.490	CO 287	OLD BRIDGE RD			
					022.560	CO 4	TRUSLOW RD	PAINTED (UNDIV)		
					022.650	CO 1	ANTHONY RD	NONE		
					022.680	CO 3	RIVERVIEW RD			
					022.767		BEGIN STRUCTURE 140027001			
					022.900		END STRUCTURE 140027001			
					022.900		KENT CO/L			
					022.900	MD 213	MAPLE AVE			

ROUTE NUMBER: MD 290

DIRECTION: NORTH (INVENTORY)

ROAD_NAME	FUNCTIONAL CLASS	STATE SYSTEM	NHS	MAINTENANCE	MILEPOINT	MILEPOINT DESCRIPTION	MEDIAN TYPE	MARKED LANES	AADT		
DUDLEY CORNER RD	R -Minor Collector	STATE SECONDARY		State Highway Agency	000.000	CO 72	BENTON CORNER RD	NONE	2	0	
					000.000	MD 300	SUDLERSVILLE RD				
					000.995		BEGIN STRUCTURE 170023001				
					001.004		END STRUCTURE 170023001				
					001.060	CO 43	COLEMAN RD				
					001.140	RP 301	RAMP 4 FR MD 290 NB TO US 301 EB				
					001.190	US 301	BLUE STAR MEMORIAL HWY				
					001.210	US 301	BLUE STAR MEMORIAL HWY (SB/L)				2,933
					001.260	RP 301	RAMP 8 FR MD 290 SB TO US 301 WB				
					002.410	CO 23	PONDTOWN RD				0
					002.410	CO 386	RED LION BRANCH RD				
					002.780	CO 26	SPRING RD				
					003.690	MD 544	MCGINNES RD				1,760
					BROAD ST						004.410

MARYLAND DEPARTMENT OF TRANSPORTATION
STATE HIGHWAY ADMINISTRATION
DATA SERVICES DIVISION

2022 HIGHWAY LOCATION REFERENCE

COUNTY: QUEEN ANNE'S
DISTRICT: 2
DATE: 1/17/2024
VERSION: 1.0

ROUTE NUMBER: MD 290

DIRECTION: NORTH (INVENTORY)

ROAD_NAME	FUNCTIONAL CLASS	STATE SYSTEM	NHS	MAINTENANCE	MILEPOINT	MILEPOINT DESCRIPTION	MEDIAN TYPE	MARKED LANES	AADT
BROAD ST	R -Minor Collector	STATE SECONDARY		State Highway Agency	004.460	CO 346 SHOALS RD	NONE	2	1,760
					004.470	CO 31 THIRD ST			
					004.530	CO 32 SECOND ST			
					004.600	CO 35 FRONT ST			
					004.764	BEGIN STRUCTURE 140013001			
					004.800	MD 290 CRUMPTON RD			
					004.800	END STRUCTURE 140013001			
					004.800	KENT CO/L			

ROUTE NUMBER: MD 300

DIRECTION: EAST (INVENTORY)

ROAD_NAME	FUNCTIONAL CLASS	STATE SYSTEM	NHS	MAINTENANCE	MILEPOINT	MILEPOINT DESCRIPTION	MEDIAN TYPE	MARKED LANES	AADT
SUDLERSVILLE RD	R -Minor Arterial	STATE SECONDARY		State Highway Agency	000.000	US 301 BLUE STAR MEMORIAL HWY	CURBED	2	2,301
					000.000	XO 19 CROSSOVER			
					000.850	CO 73 DELL FOXX RD	NONE		
					001.506	BEGIN STRUCTURE 170024001			
					001.515	END STRUCTURE 170024001			
					001.600	CO 72 BENTON CORNER RD			
					001.600	MD 290 DUDLEY CORNER RD			
					001.940	OP 244 SAGEFIELD RD			
					002.710	CO 676 NORWOOD DR			
W MAIN ST					003.360	MD 837 CHURCH CIR			
E MAIN ST					003.420	MD 313 N CHURCH ST			
					003.560	MU 30 NORTH LINDON ST			
					003.560	MU 31 S LINDON ST			
SUDLERSVILLE RD					004.000	CO 51 SUDLERSVILLE CEMETERY RD			
					004.005	CO 827 CHARLES ST			
					004.540	CO 66 LEAGER RD			
					004.808	BEGIN STRUCTURE 170025001			
					004.818	END STRUCTURE 170025001			
					004.990	CO 57 DUHAMEL CORNER RD			

MARYLAND DEPARTMENT OF TRANSPORTATION
STATE HIGHWAY ADMINISTRATION
DATA SERVICES DIVISION

2022 HIGHWAY LOCATION REFERENCE

COUNTY: QUEEN ANNE'S
DISTRICT: 2
DATE: 1/17/2024
VERSION: 1.0

ROUTE NUMBER: MD 300

DIRECTION: EAST (INVENTORY)

ROAD_NAME	FUNCTIONAL CLASS	STATE SYSTEM	NHS	MAINTENANCE	MILEPOINT	MILEPOINT DESCRIPTION	MEDIAN TYPE	MARKED LANES	AADT	
SUDLERSVILLE RD	R -Minor Arterial	STATE SECONDARY		State Highway Agency	006.430	CO 55	STULLTOWN RD	NONE	2	2,301
					007.270	CO 59	PETERS CORNER RD			
					007.280	CO 48	PETERS CORNER RD			
					007.870		BEGIN STRUCTURE 170026001			
					007.877		END STRUCTURE 170026001			
					007.910	CO 60	EVERETT RD			
					008.184		BEGIN STRUCTURE 170027001			
					008.193		END STRUCTURE 170027001			
					008.590	CO 64	ANDERSON CORNER RD			
					008.800	CO 61	BUSIC CHURCH RD			
					009.040	CO 56	FELTON SCHOOL RD			
					009.630		DELAWARE ST/L			

ROUTE NUMBER: MD 300 A

DIRECTION: EAST (INVENTORY)

ROAD_NAME	FUNCTIONAL CLASS	STATE SYSTEM	NHS	MAINTENANCE	MILEPOINT	MILEPOINT DESCRIPTION	MEDIAN TYPE	MARKED LANES	AADT		
SUDLERSVILLE RD	R -Minor Arterial	STATE SECONDARY		State Highway Agency	000.000	MD 213	CHURCH HILL RD	NONE	2	1,631	
					000.160	MD 19	MAIN ST				
					000.230	MU 37	EVERETT LA				
					000.590	CO 76	HALL RD				
					000.900	CO 808	BISHOPS GRANT DR				
					002.770	CO 20	JOHN POWELL RD				
					003.430	CO 807	EMILY LA				
					003.790	CO 21	SHINE SMITH RD				
					003.900						CURBED
					003.920	US 301	BLUE STAR MEMORIAL HWY (SB/L)				

ROUTE NUMBER: MD 302

DIRECTION: EAST (INVENTORY)

ROAD_NAME	FUNCTIONAL CLASS	STATE SYSTEM	NHS	MAINTENANCE	MILEPOINT	MILEPOINT DESCRIPTION	MEDIAN TYPE	MARKED LANES	AADT	
BARCLAY RD	R -Major Collector	STATE SECONDARY		State Highway Agency	000.000	CO 76	HALL RD	NONE	2	2,895

MARYLAND DEPARTMENT OF TRANSPORTATION
STATE HIGHWAY ADMINISTRATION
DATA SERVICES DIVISION

2022 HIGHWAY LOCATION REFERENCE

COUNTY: QUEEN ANNE'S
DISTRICT: 2
DATE: 1/17/2024
VERSION: 1.0

ROUTE NUMBER: MD 302

DIRECTION: EAST (INVENTORY)

ROAD_NAME	FUNCTIONAL CLASS	STATE SYSTEM	NHS	MAINTENANCE	MILEPOINT	MILEPOINT DESCRIPTION	MEDIAN TYPE	MARKED LANES	AADT
BARCLAY RD	R-Major Collector	STATE SECONDARY		State Highway Agency	000.012 US 301	BLUE STAR MEMORIAL HWY	NONE	2	2,895
					000.480 CO 75	CRANE SWAMP RD			
					000.480 CO 391	HOLLINGSWORTH RD			
					001.640 CO 73	DELL FOXX RD			
					001.960 CO 72	BENTON CORNER RD			
					002.000 CO 394	BIG WOODS RD			
					002.780 CO 71	COSDEN RD			
					003.160 CO 74	BARCLAY CUTOFF RD			
					003.434	BEGIN STRUCTURE 170028001			
CHURCH ST					003.440	END STRUCTURE 170028001			
					003.480 MD 313	GOLDSBORO RD			
					003.490 MU 30	RAILROAD AVE			
					003.580 MU 10	CHURCH LA			
BARCLAY RD					004.780 CO 69	HOWARD WILSON RD			
					005.140 CO 389	DIXON TAVERN RD			
					005.940 CO 61	BUSIC CHURCH RD			
					007.650 MD 302	BARCLAY RD			
					007.650	CAROLINE CO/L			
					007.650 CO 390	WOODYARD RD			

ROUTE NUMBER: MD 303

DIRECTION: NORTH (INVENTORY)

ROAD_NAME	FUNCTIONAL CLASS	STATE SYSTEM	NHS	MAINTENANCE	MILEPOINT	MILEPOINT DESCRIPTION	MEDIAN TYPE	MARKED LANES	AADT
MAIN ST	R-Minor Collector	STATE SECONDARY		State Highway Agency	000.000 MD 303	MAIN ST	NONE	2	965
					000.000 CO 469	PARK AVE			
					000.000	TALBOT CO/L			
					000.120 CO 266	RAILROAD AVE			
	R-Local				000.250 MD 309	STARR RD			
					000.335 MD 309 B	ENTRANCE B			
					000.370		CURBED		
					000.410 MD 404	QUEEN ANNES HWY			

MARYLAND DEPARTMENT OF TRANSPORTATION
STATE HIGHWAY ADMINISTRATION
DATA SERVICES DIVISION

2022 HIGHWAY LOCATION REFERENCE

COUNTY: QUEEN ANNE'S
DISTRICT: 2
DATE: 1/17/2024
VERSION: 1.0

ROUTE NUMBER: MD 304

DIRECTION: EAST (INVENTORY)

ROAD_NAME	FUNCTIONAL CLASS	STATE SYSTEM	NHS	MAINTENANCE	MILEPOINT	MILEPOINT DESCRIPTION	MEDIAN TYPE	MARKED LANES	AADT	
CORSICA NECK RD	R -Minor Collector	STATE SECONDARY		State Highway Agency	000.000	CO 304	CORSICA NECK RD	NONE	2	570
					000.000	CO 142	SPIDER WEB RD			
					000.570	CO 139	DULIN CLARK RD			
					000.740	CO 140	N HIBERNIA RD			
					000.830	CO 138	BROWNSVILLE RD			
					000.940	CO 475	EARLE BRANCH RD			
					001.520	OP 57	FORT POINT RD			
					002.270	CO 451	WILLIS RD			
					002.394		BEGIN STRUCTURE 170029001			
					002.400					
CHESTERFIELD AVE		EVERYTHING ELSE		City or Municipal Highway Agency	002.412		END STRUCTURE 170029001			
					002.418					
					002.440	MU 155	FRONT ST			
					002.440	MU 390	WHARF LA			
					002.530	MU 110	CREAMERY LA			
					002.580	MU 75	WATSON RD			
					002.607	MU 8010	ALLEY #1			
					002.780	MU 410	YATES LA			
					002.860	MU 120	DRAPER LA			
					002.990	MU 140	GLENDALE AVE			
W WATER ST					003.050	MU 60	BROADWAY			
					003.130	MU 50	BELVEDERE AVE			
					003.210	MD 213	N LIBERTY ST (SB/L)			
E WATER ST	R -Major Collector				003.280	MD 213	S COMMERCE ST			4,803
					003.350	MU 30	BANJO LA			
					003.350	MU 180	HAPPY LADY LN			
RAILROAD AVE					003.430	MU 285	PENNSYLVANIA AVE			
					003.510	MU 330	TILGHMAN AVE			
					003.790	MU 160	GREEN ST			
RUTHSBURG RD		STATE SECONDARY		State Highway Agency	003.790	MU 255	LITTLE HUT DR			
					003.900	MU 240	KIDWELL AVE			
					003.980		SITE OF OLD CORP LMETS			

MARYLAND DEPARTMENT OF TRANSPORTATION
STATE HIGHWAY ADMINISTRATION
DATA SERVICES DIVISION

2022 HIGHWAY LOCATION REFERENCE

COUNTY: QUEEN ANNE'S
DISTRICT: 2
DATE: 1/17/2024
VERSION: 1.0

ROUTE NUMBER: MD 304

DIRECTION: EAST (INVENTORY)

ROAD_NAME	FUNCTIONAL CLASS	STATE SYSTEM	NHS	MAINTENANCE	MILEPOINT	MILEPOINT DESCRIPTION	MEDIAN TYPE	MARKED LANES	AADT
RUTHSBURG RD	R-Major Collector	STATE SECONDARY		State Highway Agency	004.490	CO 134 ROLLING BRIDGE RD	NONE	2	4,803
					005.030	CO 656 HAYMAKER DR			
					005.577		CURBED		
					005.622	XO 33 CROSSOVER	ROUNDAABOUT		
					005.627	RP 301 RAMP 6 FR MD 304 TO US 301 SB			
					005.640	RP 301 RAMP 8 FR US 301 SB TO MD 304 WB			
					005.647	XO 34 CROSSOVER	CURBED		
					005.665	RP 301 RAMP 5 FR RP 8 (US 301 SB) TO MD 304 EB			
					005.763				
					005.763	BEGIN STRUCTURE 170057001			
					005.779	US 301 BLUE STAR MEMORIAL HWY (SB/L)			
					005.790				3,535
					005.801	US 301 BLUE STAR MEMORIAL HWY			
					005.815				
					005.815	END STRUCTURE 170057001			
					005.842	XO 35 CROSSOVER	ROUNDAABOUT		
					005.853	RP 301 RAMP 4 FR US 301 NB TO MD 304			
					005.867	XO 36 CROSSOVER	CURBED		
					006.047	SR 3 SAFETY DR	NONE		
					006.807	CO 92 CARVILLE LA			
					008.427	CO 118 GREENVILLE RD			
					009.997	MD 481 DAMSONTOWN RD			3,821
					009.997	CO 399 DEAN RD			
					011.248				
					011.248	BEGIN STRUCTURE 170042001			
					011.259				
					011.259	END STRUCTURE 170042001			
					011.297	CO 93 MASON BRANCH RD			
					011.597	CO 652 JARMAN BR DR			
					012.137	CO 90 FOGWELL RD			
					013.857	MD 405 PRICE STATION RD			
					014.157	CO 798 COOPER CT			
					014.387	CO 684 GADD DR			
					014.597	CO 81 BRIDGETOWN RD			
					014.742				
					014.742	BEGIN STRUCTURE 050018001			
					014.757	MD 304 BRIDGETOWN RD			

MARYLAND DEPARTMENT OF TRANSPORTATION
STATE HIGHWAY ADMINISTRATION
DATA SERVICES DIVISION

2022 HIGHWAY LOCATION REFERENCE

COUNTY: QUEEN ANNE'S
DISTRICT: 2
DATE: 1/17/2024
VERSION: 1.0

ROUTE NUMBER: MD 304

DIRECTION: EAST (INVENTORY)

ROAD_NAME	FUNCTIONAL CLASS	STATE SYSTEM	NHS	MAINTENANCE	MILEPOINT	MILEPOINT DESCRIPTION	MEDIAN TYPE	MARKED LANES	AADT
RUTHSBURG RD	R -Major Collector	STATE SECONDARY		State Highway Agency	014.757	END STRUCTURE 050018001	NONE	2	3,821

ROUTE NUMBER: MD 305

DIRECTION: EAST (INVENTORY)

ROAD_NAME	FUNCTIONAL CLASS	STATE SYSTEM	NHS	MAINTENANCE	MILEPOINT	MILEPOINT DESCRIPTION	MEDIAN TYPE	MARKED LANES	AADT	
HOPE RD	R -Minor Collector	STATE SECONDARY		State Highway Agency	000.000	MD 213	CHURCH HILL RD	CURBED	2	1,434
					000.028			PAINTED (UNDIV)		
					000.190	MU 290	PINE ST	NONE		
					000.230	MU 245	KING CT			
					000.320	MU 350	WALNUT ST			
					000.340	MU 193	HERITAGE WAY			
					002.430	CO 114	TANYARD RD			
					002.875				1	
					002.910	US 301	BLUE STAR MEMORIAL HWY (SB/L)			
					002.910	XO 39	CROSSOVER			
					002.930	US 301	BLUE STAR MEMORIAL HWY		843	
					002.930	XO 40	CROSSOVER			
					002.960				2	
					003.080	CO 400	CARVILLE PRICE RD			
					003.120	CO 92	CARVILLE LA			
					003.445	CO 764	AMANDA LA			
					005.080	CO 399	DEAN RD			
005.080	CO 94	HAYDEN RD								
005.080	CO 396	HOPE RD								

ROUTE NUMBER: MD 309

DIRECTION: NORTH (INVENTORY)

ROAD_NAME	FUNCTIONAL CLASS	STATE SYSTEM	NHS	MAINTENANCE	MILEPOINT	MILEPOINT DESCRIPTION	MEDIAN TYPE	MARKED LANES	AADT	
CORDOVA RD	R -Major Collector	STATE SECONDARY		State Highway Agency	000.000	MD 309	CORDOVA RD	NONE	2	3,220
					000.000	CO 750	FLOWERS RD			
					000.000	CO 469	PARK AVE			

MARYLAND DEPARTMENT OF TRANSPORTATION
STATE HIGHWAY ADMINISTRATION
DATA SERVICES DIVISION

2022 HIGHWAY LOCATION REFERENCE

COUNTY: QUEEN ANNE'S
DISTRICT: 2
DATE: 1/17/2024
VERSION: 1.0

ROUTE NUMBER: MD 309

DIRECTION: NORTH (INVENTORY)

ROAD_NAME	FUNCTIONAL CLASS	STATE SYSTEM	NHS	MAINTENANCE	MILEPOINT	MILEPOINT DESCRIPTION	MEDIAN TYPE	MARKED LANES	AADT
CORDOVA RD	R-Major Collector	STATE SECONDARY		State Highway Agency	000.000	TALBOT CO/L	NONE	2	3,220
STARR RD					000.230 MD 303	MAIN ST			
					000.285 MD 309 A	SERVICE RD A			
					000.350 MD 404	QUEEN ANNES HWY			3,702
					000.360 MD 404	QUEEN ANNES HWY W/B			
					000.850	ATR STATION #0008 (CABINET SB/L)			
					001.470 CO 120	HORSESHOE RD			
					002.250 CO 125	BARTON RD			
					002.410 MD 481	DAMSONTOWN RD			2,961
					004.480 CO 136	FOX MEADOW RD			
					005.029		PAINTED (UNDIV)		
					005.190 CO 127	GRANGE HALL RD			
					005.190 CO 404	NEIGHBORS RD			
					005.510 CO 133	BACK STARR RD	NONE		
					007.190 CO 131	POPLAR SCHOOL RD			
					007.580 CO 841	ROLLING BRIDGE RD			
					009.110 MD 213	CENTREVILLE RD			

ROUTE NUMBER: MD 309 A

DIRECTION: WEST (INVENTORY)

ROAD_NAME	FUNCTIONAL CLASS	STATE SYSTEM	NHS	MAINTENANCE	MILEPOINT	MILEPOINT DESCRIPTION	MEDIAN TYPE	MARKED LANES	AADT
SERVICE RD A	R-Local	STATE SECONDARY		State Highway Agency	000.000 MD 309	STARR RD	NONE	2	0
					000.120	ROAD END			

ROUTE NUMBER: MD 309 B

DIRECTION: NORTH (INVENTORY)

ROAD_NAME	FUNCTIONAL CLASS	STATE SYSTEM	NHS	MAINTENANCE	MILEPOINT	MILEPOINT DESCRIPTION	MEDIAN TYPE	MARKED LANES	AADT
ENTRANCE B	R-Local	STATE SECONDARY		State Highway Agency	000.000 MD 303	MAIN ST	NONE	2	0

MARYLAND DEPARTMENT OF TRANSPORTATION
STATE HIGHWAY ADMINISTRATION
DATA SERVICES DIVISION

2022 HIGHWAY LOCATION REFERENCE

COUNTY: QUEEN ANNE'S
DISTRICT: 2
DATE: 1/17/2024
VERSION: 1.0

ROUTE NUMBER: MD 313

DIRECTION: NORTH (INVENTORY)

ROAD_NAME	FUNCTIONAL CLASS	STATE SYSTEM	NHS	MAINTENANCE	MILEPOINT	MILEPOINT DESCRIPTION	MEDIAN TYPE	MARKED LANES	AADT
GOLDSBORO RD	R-Major Collector	STATE SECONDARY		State Highway Agency	000.000	BEGIN STRUCTURE 050003001	NONE	2	3,374
					000.000	CAROLINE CO/L			
					000.000	MD 313 GOLDSBORO RD			
					000.013	END STRUCTURE 050003001			
					000.250	CO 83 ELL DOWNES RD			
					001.650	CO 80 ELL MORRIS RD			
					001.930	CO 78 INGLESIDE RD			1,911
					001.930	MD 19 ROBERTS STATION RD			
					002.610	CO 288 SAINT PAUL RD			
					003.553	CO 68 MERRICK CORNER RD			
					005.590	MU 20 MAPLE AVE			
					005.660	MD 302 CHURCH ST			
					005.790	MU 5 BARCLAY CUTOFF RD			
					005.790	MU 31 RAILROAD AVE			
					007.040	CO 389 DIXON TAVERN RD			
					007.040	CO 67 ROE RD			
					008.070	CO 70 ELEVATOR RD			
S CHURCH ST					008.400	MU 70 WAYNE ST			
					008.480	MU 10 CHARLES ST			
					008.560	MU 40 MAPLE AVE			
N CHURCH ST					008.690	MD 300 E MAIN ST			2,231
					008.760	MD 837 CHURCH CIR			
					008.820	MU 50 MILLER ST			
MILLINGTON RD					009.810	CO 43 COLEMAN RD			
					011.530	CO 49 HACKETT CORNER RD			
					012.510	MD 544 A MCGINNES RD			
					013.196	CO 290 LEGION RD			
					013.400	SR 2 FISHING LAKE LA			
					013.422	BEGIN STRUCTURE 170031001			
					013.430	END STRUCTURE 170031001			
					013.510	CO 44 GROFF RD			
					013.560	CO 313 PFALZGROFF RD			

MARYLAND DEPARTMENT OF TRANSPORTATION
STATE HIGHWAY ADMINISTRATION
DATA SERVICES DIVISION

2022 HIGHWAY LOCATION REFERENCE

COUNTY: QUEEN ANNE'S
DISTRICT: 2
DATE: 1/17/2024
VERSION: 1.0

ROUTE NUMBER: MD 313

DIRECTION: NORTH (INVENTORY)

ROAD_NAME	FUNCTIONAL CLASS	STATE SYSTEM	NHS	MAINTENANCE	MILEPOINT	MILEPOINT DESCRIPTION	MEDIAN TYPE	MARKED LANES	AADT
MILLINGTON RD	R -Major Collector	STATE SECONDARY		State Highway Agency	013.800 CO 413	LIME LANDING RD	NONE	2	2,231
					014.190 CO 45	LITTLE GLANDING RD			
SASSAFRAS ST					014.490 CO 387	HIGH BRIDGE RD			
					014.764	BEGIN STRUCTURE 170030001			
					014.780	END STRUCTURE 170030001			
					014.780	KENT CO/L			
					014.780 MD 313	SASSAFRAS ST			

ROUTE NUMBER: MD 404

DIRECTION: EAST (INVENTORY)

ROAD_NAME	FUNCTIONAL CLASS	STATE SYSTEM	NHS	MAINTENANCE	MILEPOINT	MILEPOINT DESCRIPTION	MEDIAN TYPE	MARKED LANES	AADT
QUEEN ANNES HWY	R -Principal Arterial - Other	STATE PRIMARY	NHS	State Highway Agency	000.000 MD 404	QUEEN ANNES HWY	POSITIVE BARRIER	4	19,470
					000.000	TALBOT CO/L			
					000.126	BEGIN STRUCTURE 170032031			
					000.145	END STRUCTURE 170032031			
					000.242	MILE MARKER 6.0			
					000.702	MILE MARKER 6.5			
					000.980 MD 309	STARR RD			23,548
					001.165 MD 303	MAIN ST			
					001.183	MILE MARKER 7.0			
					001.470	CAROLINE CO/L			
					001.470 MD 404	SHORE HWY			

ROUTE NUMBER: MD 405

DIRECTION: NORTH (INVENTORY)

ROAD_NAME	FUNCTIONAL CLASS	STATE SYSTEM	NHS	MAINTENANCE	MILEPOINT	MILEPOINT DESCRIPTION	MEDIAN TYPE	MARKED LANES	AADT
PRICE STATION RD	R -Minor Collector	STATE SECONDARY		State Highway Agency	000.000 MD 304	RUTHSBURG RD	NONE	2	1,033
					001.720 CO 398	SHAWN RD			
					002.490 CO 84	COX SAWMILL RD			
					002.760 CO 396	HOPE RD			
					002.760 CO 82	ROE INGLESIDE RD			

MARYLAND DEPARTMENT OF TRANSPORTATION
STATE HIGHWAY ADMINISTRATION
DATA SERVICES DIVISION

2022 HIGHWAY LOCATION REFERENCE

COUNTY: QUEEN ANNE'S
DISTRICT: 2
DATE: 1/17/2024
VERSION: 1.0

ROUTE NUMBER: MD 405

DIRECTION: NORTH (INVENTORY)

ROAD_NAME	FUNCTIONAL CLASS	STATE SYSTEM	NHS	MAINTENANCE	MILEPOINT	MILEPOINT DESCRIPTION	MEDIAN TYPE	MARKED LANES	AADT	
PRICE STATION RD	R -Minor Collector	STATE SECONDARY		State Highway Agency	003.880	CO 86	CLARK CORNER RD	NONE	2	1,033
					003.880	CO 397	MURPHY RD			
					004.240	CO 87	SENEY RD			
					005.820	CO 117	HAYDEN AVE			
					005.890	CO 116	MASSEY AVE			
					005.950	CO 400	CARVILLE PRICE RD			
					005.950	CO 95	RABBIT HILL RD			
					005.980	US 301	BLUE STAR MEMORIAL HWY			
					006.080	US 301	BLUE STAR MEMORIAL HWY (SB/L)			
					006.120	CO 393	CEDAR LA			
	007.270	CO 393	CEDAR LA							
	007.270	CO 77	FLAT IRON SQUARE RD							
	007.440	CO 115	GRANNY BRANCH RD							
	008.090	CO 830	EAGLE MANOR DR							
	008.119	CO 817	DABBLING CT							
	008.485		BEGIN STRUCTURE 170033001							
	008.492		END STRUCTURE 170033001							
	008.590	MD 19	ROBERTS STATION RD							
		R -Major Collector								3,863

ROUTE NUMBER: MD 456

DIRECTION: NORTH (INVENTORY)

ROAD_NAME	FUNCTIONAL CLASS	STATE SYSTEM	NHS	MAINTENANCE	MILEPOINT	MILEPOINT DESCRIPTION	MEDIAN TYPE	MARKED LANES	AADT	
DEL RHODES AVE	R -Minor Collector	STATE SECONDARY		State Highway Agency	000.000	US 50	OCEAN GATEWAY	NONE	2	0
					000.010	US 50	OCEAN GATEWAY (WB/L)			
					000.025					
					000.040	US 50 QB	NO NAME			
					000.478		BEGIN STRUCTURE 170035001			
					000.484		END STRUCTURE 170035001			
					000.560	MD 656	FRIELS RD			
					000.855					
					000.860					
			CURBED							

MARYLAND DEPARTMENT OF TRANSPORTATION
STATE HIGHWAY ADMINISTRATION
DATA SERVICES DIVISION

2022 HIGHWAY LOCATION REFERENCE

COUNTY: QUEEN ANNE'S
DISTRICT: 2
DATE: 1/17/2024
VERSION: 1.0

ROUTE NUMBER: MD 456

DIRECTION: NORTH (INVENTORY)

ROAD_NAME	FUNCTIONAL CLASS	STATE SYSTEM	NHS	MAINTENANCE	MILEPOINT	MILEPOINT DESCRIPTION	MEDIAN TYPE	MARKED LANES	AADT
DEL RHODES AVE	R -Minor Collector	STATE SECONDARY		State Highway Agency	000.880 US 301	BLUE STAR MEMORIAL HWY	CURBED	2	0

ROUTE NUMBER: MD 456 A

DIRECTION: NORTH (INVENTORY)

ROAD_NAME	FUNCTIONAL CLASS	STATE SYSTEM	NHS	MAINTENANCE	MILEPOINT	MILEPOINT DESCRIPTION	MEDIAN TYPE	MARKED LANES	AADT
DEL RHODES AVE	R -Minor Collector	STATE SECONDARY		State Highway Agency	000.000 US 301	BLUE STAR MEMORIAL HWY (SB/L)	CURBED	2	0
					000.026		PAINTED (UNDIV)		
					000.050 OP 278	CLAY DR			
					000.055 MU 90	MELVIN AVE			
					000.100 MU 7	OLDE POINT LA			
					000.140 MU 30	DUDLEY AVE	NONE		
					000.260 MU 130	WALL ST			
					000.320 MD 18 C	MAIN ST			

ROUTE NUMBER: MD 481

DIRECTION: NORTH (INVENTORY)

ROAD_NAME	FUNCTIONAL CLASS	STATE SYSTEM	NHS	MAINTENANCE	MILEPOINT	MILEPOINT DESCRIPTION	MEDIAN TYPE	MARKED LANES	AADT
DAMSONTOWN RD	R -Minor Collector	STATE SECONDARY		State Highway Agency	000.000 MD 309	STARR RD	NONE	2	773
					000.700 CO 119	CROUSE MILL RD			
					002.160 CO 118	GREENVILLE RD			
					002.588	BEGIN STRUCTURE 170036001			
					002.601	END STRUCTURE 170036001			
					003.050 CO 126	CROUSE MILL RD			
					005.130 CO 399	DEAN RD			
					005.130 MD 304	RUTHSBURG RD			

ROUTE NUMBER: MD 544

DIRECTION: EAST (INVENTORY)

ROAD_NAME	FUNCTIONAL CLASS	STATE SYSTEM	NHS	MAINTENANCE	MILEPOINT	MILEPOINT DESCRIPTION	MEDIAN TYPE	MARKED LANES	AADT
MCGINNES RD	R -Major Collector	STATE SECONDARY		State Highway Agency	000.000 MD 213	CHURCH HILL RD	NONE	2	2,352

MARYLAND DEPARTMENT OF TRANSPORTATION
STATE HIGHWAY ADMINISTRATION
DATA SERVICES DIVISION

2022 HIGHWAY LOCATION REFERENCE

COUNTY: QUEEN ANNE'S
DISTRICT: 2
DATE: 1/17/2024
VERSION: 1.0

ROUTE NUMBER: MD 544

DIRECTION: EAST (INVENTORY)

ROAD_NAME	FUNCTIONAL CLASS	STATE SYSTEM	NHS	MAINTENANCE	MILEPOINT	MILEPOINT DESCRIPTION	MEDIAN TYPE	MARKED LANES	AADT		
MCGINNES RD	R -Major Collector	STATE SECONDARY		State Highway Agency	001.780	CO 9	KIBLER RD	NONE	2	2,352	
					001.780	CO 381	LEVERAGE RD				
					002.920	CO 10	EWINGTOWN RD				
					003.390	CO 12	DOUBLE CREEK RD				
					004.330	CO 18	BOWERS RD				
					004.730	CO 383	BURCHARD SAWMILL RD				
					004.730	CO 13	DEEP LANDING RD				
					005.928		BEGIN STRUCTURE 170045001				
					005.948		END STRUCTURE 170045001				
					006.070	CO 27	FOURTH ST				
					006.070	CO 25	PINE TREE RD				
					006.990	MD 290	DUDLEY CORNER RD				
					007.544		BEGIN STRUCTURE 170038001				
					007.560		END STRUCTURE 170038001				
					007.580	CO 30	JIM JUNGLE RD				
					007.980	CO 36	PERRY LYNCH RD				
					008.468	CO 420	FORDS LANDING LA (SB/L)				
					008.472	CO 420	FORDS LANDING LA				
					008.740	CO 37	LINDSAY RD				
					009.080	CO 42	CHESTER RIVER HEIGHTS RD				
					009.080	CO 386	RED LION BRANCH RD				
					009.290	US 301	BLUE STAR MEMORIAL HWY (SB/L)				
					009.290	XO 32	CROSSOVER				

ROUTE NUMBER: MD 544 A

DIRECTION: EAST (INVENTORY)

ROAD_NAME	FUNCTIONAL CLASS	STATE SYSTEM	NHS	MAINTENANCE	MILEPOINT	MILEPOINT DESCRIPTION	MEDIAN TYPE	MARKED LANES	AADT	
MCGINNES RD	R -Major Collector	STATE SECONDARY		State Highway Agency	000.000	US 301	BLUE STAR MEMORIAL HWY	NONE	2	1,925
					000.000	XO 31	CROSSOVER			
					000.190	MD 313	MILLINGTON RD			

MARYLAND DEPARTMENT OF TRANSPORTATION
STATE HIGHWAY ADMINISTRATION
DATA SERVICES DIVISION

2022 HIGHWAY LOCATION REFERENCE

COUNTY: QUEEN ANNE'S
DISTRICT: 2
DATE: 1/17/2024
VERSION: 1.0

ROUTE NUMBER: MD 552

DIRECTION: NORTH (INVENTORY)

ROAD_NAME	FUNCTIONAL CLASS	STATE SYSTEM	NHS	MAINTENANCE	MILEPOINT	MILEPOINT DESCRIPTION	MEDIAN TYPE	MARKED LANES	AADT	
DOMINION RD	R -Local	STATE SECONDARY		State Highway Agency	000.000	CO 199	LITTLE CREEK RD	NONE	4,560	
					000.030	CO 196	1ST ST			
					000.040	OP 13	GREEN LEA RD			
	R -Major Collector				000.340	CO 195	PARSON ISLAND RD			
	U -Major Collector				001.040	CO 194	NEWTOWN RD			
					001.580	CO 193	GOODHANDS CREEK RD			
					001.770	CO 192	PRICE RD			
					001.820	CO 701	LEE RD			
					001.920	CO 732	CROSS CREEK CT			
					001.990			PAINTED (UNDIV)		
					002.050			CENTER TLA (UNDIV)		
					002.110	MD 18 B	MAIN ST	NONE		
					002.133			CENTER TLA (UNDIV)		3
					002.165					2
					002.170			PAINTED (UNDIV)		
					002.180			CURBED		
					002.200	US 50	BLUE STAR MEMORIAL HWY			
					002.200		EXIT #39B			

ROUTE NUMBER: MD 552 A

DIRECTION: NORTH (INVENTORY)

ROAD_NAME	FUNCTIONAL CLASS	STATE SYSTEM	NHS	MAINTENANCE	MILEPOINT	MILEPOINT DESCRIPTION	MEDIAN TYPE	MARKED LANES	AADT	
CHESTER STATION RD	U -Local	STATE SECONDARY		State Highway Agency	000.000	US 50	BLUE STAR MEMORIAL HWY (WB/L)	CURBED	2	0
					000.000		EXIT #39B			
					000.010			PAINTED (UNDIV)		
					000.080	CO 190	PINEY CREEK RD	NONE		

ROUTE NUMBER: MD 656

DIRECTION: EAST (INVENTORY)

ROAD_NAME	FUNCTIONAL CLASS	STATE SYSTEM	NHS	MAINTENANCE	MILEPOINT	MILEPOINT DESCRIPTION	MEDIAN TYPE	MARKED LANES	AADT	
FRIELS RD	R -Local	STATE SECONDARY		State Highway Agency	000.000	MD 18 S	MAIN ST	NONE	2	0

MARYLAND DEPARTMENT OF TRANSPORTATION
STATE HIGHWAY ADMINISTRATION
DATA SERVICES DIVISION

2022 HIGHWAY LOCATION REFERENCE

COUNTY: QUEEN ANNE'S
DISTRICT: 2
DATE: 1/17/2024
VERSION: 1.0

ROUTE NUMBER: MD 656

DIRECTION: EAST (INVENTORY)

ROAD_NAME	FUNCTIONAL CLASS	STATE SYSTEM	NHS	MAINTENANCE	MILEPOINT	MILEPOINT DESCRIPTION	MEDIAN TYPE	MARKED LANES	AADT	
FRIELS RD	R-Local	STATE SECONDARY		State Highway Agency	000.000	MU 15	OUTLET CENTER DR	NONE	2	0
					000.700	MD 456	DEL RHODES AVE			

ROUTE NUMBER: MD 662

DIRECTION: NORTH (INVENTORY)

ROAD_NAME	FUNCTIONAL CLASS	STATE SYSTEM	NHS	MAINTENANCE	MILEPOINT	MILEPOINT DESCRIPTION	MEDIAN TYPE	MARKED LANES	AADT	
OLD WYE MILLS RD	R-Minor Collector	STATE SECONDARY		State Highway Agency	000.000	MD 662	OLD WYE MILLS RD	NONE	2	845
					000.000		TALBOT CO/L			
					000.051		BEGIN STRUCTURE 170039001			
					000.058		END STRUCTURE 170039001			
WYE MILLS RD	R-Local			State Highway Agency	000.080	MD 213	COLLEGE DR			
					001.050	CO 153	FOREMANS LANDING RD			
					001.370	MD 662 A	NO NAME			
					001.391	US 50	OCEAN GATEWAY			
					001.400	US 50	OCEAN GATEWAY (WB/L)			

ROUTE NUMBER: MD 662 A

DIRECTION: SOUTH (INVENTORY)

ROAD_NAME	FUNCTIONAL CLASS	STATE SYSTEM	NHS	MAINTENANCE	MILEPOINT	MILEPOINT DESCRIPTION	MEDIAN TYPE	MARKED LANES	AADT	
NO NAME	R-Local	STATE SECONDARY		State Highway Agency	000.000	US 50	OCEAN GATEWAY	NONE	1	0
					000.080	MD 662	WYE MILLS RD			

ROUTE NUMBER: MD 759 B

DIRECTION: EAST (INVENTORY)

ROAD_NAME	FUNCTIONAL CLASS	STATE SYSTEM	NHS	MAINTENANCE	MILEPOINT	MILEPOINT DESCRIPTION	MEDIAN TYPE	MARKED LANES	AADT	
LOVE POINT RD	U-Local	STATE SECONDARY		State Highway Agency	000.000		ROAD END: GUARDRAIL	NONE	2	0
					000.040	OP 55	CABLE HOUSE RD			
					000.210	CO 281	LOVE POINT RD			
					000.210	MD 18 A	MAIN ST			

MARYLAND DEPARTMENT OF TRANSPORTATION
STATE HIGHWAY ADMINISTRATION
DATA SERVICES DIVISION

2022 HIGHWAY LOCATION REFERENCE

COUNTY: QUEEN ANNE'S
DISTRICT: 2
DATE: 1/17/2024
VERSION: 1.0

ROUTE NUMBER: MD 802

DIRECTION: NORTH (INVENTORY)

ROAD_NAME	FUNCTIONAL CLASS	STATE SYSTEM	NHS	MAINTENANCE	MILEPOINT	MILEPOINT DESCRIPTION	MEDIAN TYPE	MARKED LANES	AADT	
BATTS NECK RD	R-Local	STATE SECONDARY		State Highway Agency	000.000	CO 477	BALTIMORE DR	NONE	2	485
					000.000	MD 8	ROMANCOKE RD			
					000.290	CO 226	BATTS NECK RD			
					001.020	MD 8	ROMANCOKE RD			

ROUTE NUMBER: MD 834

DIRECTION: EAST (INVENTORY)

ROAD_NAME	FUNCTIONAL CLASS	STATE SYSTEM	NHS	MAINTENANCE	MILEPOINT	MILEPOINT DESCRIPTION	MEDIAN TYPE	MARKED LANES	AADT	
HAYDEN CLARK RD	R-Local	STATE SECONDARY		State Highway Agency	000.000	CO 115	GRANNY BRANCH RD	NONE	2	0
					000.000	CO 403	WHITE MARSH RD			
					000.020	US 301	BLUE STAR MEMORIAL HWY (SB/L)			
					000.130	US 301	BLUE STAR MEMORIAL HWY			
					000.150	CO 400	CARVILLE PRICE RD			
					000.160	CO 94	HAYDEN RD			

ROUTE NUMBER: MD 835

DIRECTION: NORTH (INVENTORY)

ROAD_NAME	FUNCTIONAL CLASS	STATE SYSTEM	NHS	MAINTENANCE	MILEPOINT	MILEPOINT DESCRIPTION	MEDIAN TYPE	MARKED LANES	AADT	
SEWARD MARINA RD	U-Local	STATE SECONDARY		State Highway Agency	000.000	MD 18 B	MAIN ST	NONE	2	0
					000.095			PAINTED (UNDIV)		
					000.109			CURBED		
					000.130	US 50	BLUE STAR MEMORIAL HWY			
					000.130		EXIT #42			

ROUTE NUMBER: MD 835 A

DIRECTION: EAST (INVENTORY)

ROAD_NAME	FUNCTIONAL CLASS	STATE SYSTEM	NHS	MAINTENANCE	MILEPOINT	MILEPOINT DESCRIPTION	MEDIAN TYPE	MARKED LANES	AADT	
PIER ONE RD	U-Local	STATE SECONDARY		State Highway Agency	000.000	CO 329	PIER ONE RD	NONE	2	4,924
					000.064	MD 8	ROMANCOKE RD (SB/L)			
THOMPSON CREEK SERVICE RD					000.075	MD 8	ROMANCOKE RD			

MARYLAND DEPARTMENT OF TRANSPORTATION
STATE HIGHWAY ADMINISTRATION
DATA SERVICES DIVISION

2022 HIGHWAY LOCATION REFERENCE

COUNTY: QUEEN ANNE'S
DISTRICT: 2
DATE: 1/17/2024
VERSION: 1.0

ROUTE NUMBER: MD 835 A

DIRECTION: EAST (INVENTORY)

ROAD_NAME	FUNCTIONAL CLASS	STATE SYSTEM	NHS	MAINTENANCE	MILEPOINT	MILEPOINT DESCRIPTION	MEDIAN TYPE	MARKED LANES	AADT
THOMPSON CREEK SERVICE RD	U-Local	STATE SECONDARY		State Highway Agency	000.730		PAINTED (UNDIV)	2	4,924
					000.737		CURBED		
					000.758		ROUNDAABOUT		
					000.765	CO 210 THOMPSON CREEK RD			
					000.770	CO 210 THOMPSON CREEK RD			

ROUTE NUMBER: MD 835 B

DIRECTION: EAST (INVENTORY)

ROAD_NAME	FUNCTIONAL CLASS	STATE SYSTEM	NHS	MAINTENANCE	MILEPOINT	MILEPOINT DESCRIPTION	MEDIAN TYPE	MARKED LANES	AADT
SADDLER RD	U-Local	STATE SECONDARY		State Highway Agency	000.000	CO 182 JACKSON CREEK RD	NONE	2	0
					000.000	MD 18 U JACKSON CREEK RD			
					000.000	CO 530 LONG POINT RD			
					000.340	CO 261 SADDLERS WAY			
					000.620	MD 18 V CHESTER RIVER BEACH RD			

ROUTE NUMBER: MD 835 C

DIRECTION: WEST (INVENTORY)

ROAD_NAME	FUNCTIONAL CLASS	STATE SYSTEM	NHS	MAINTENANCE	MILEPOINT	MILEPOINT DESCRIPTION	MEDIAN TYPE	MARKED LANES	AADT
E MAIN ST	U-Minor Collector	STATE SECONDARY		State Highway Agency	000.000	MD 18 A MAIN ST	NONE	1	1,560
LOVE POINT RD					000.120	CO 281 LOVE POINT RD		2	1,445
					000.187	CO 215 COCKEY LA			
					000.260	CO 212 CHURCH ST			
					000.430	CO 213 LOWERY RD			
					000.540	CO 214 OLD LOVE POINT RD			
					000.770	MD 18 A LOVE POINT RD			

ROUTE NUMBER: MD 835 F

DIRECTION: NORTH (INVENTORY)

ROAD_NAME	FUNCTIONAL CLASS	STATE SYSTEM	NHS	MAINTENANCE	MILEPOINT	MILEPOINT DESCRIPTION	MEDIAN TYPE	MARKED LANES	AADT
SCHOONER PKWY	U-Local	STATE SECONDARY		State Highway Agency	000.000	MD 18 A BUSINESS PKWY	CURBED	2	1,825

MARYLAND DEPARTMENT OF TRANSPORTATION
STATE HIGHWAY ADMINISTRATION
DATA SERVICES DIVISION

2022 HIGHWAY LOCATION REFERENCE

COUNTY: QUEEN ANNE'S
DISTRICT: 2
DATE: 1/17/2024
VERSION: 1.0

ROUTE NUMBER: MD 835 F

DIRECTION: NORTH (INVENTORY)

ROAD_NAME	FUNCTIONAL CLASS	STATE SYSTEM	NHS	MAINTENANCE	MILEPOINT	MILEPOINT DESCRIPTION	MEDIAN TYPE	MARKED LANES	AADT
SCHOONER PKWY	U-Local	STATE SECONDARY		State Highway Agency	000.050 CO 611	SCHOONER PKWY	CURBED	2	1,825

ROUTE NUMBER: MD 835 G

DIRECTION: EAST (INVENTORY)

ROAD_NAME	FUNCTIONAL CLASS	STATE SYSTEM	NHS	MAINTENANCE	MILEPOINT	MILEPOINT DESCRIPTION	MEDIAN TYPE	MARKED LANES	AADT
KENT NARROWS RD	U-Local	STATE SECONDARY		State Highway Agency	000.000 CO 185	KENT NARROWS WAY N	NONE	2	0
					000.339		PAINTED (UNDIV)		
					000.356		CURBED		
					000.400 US 50	BLUE STAR MEMORIAL HWY (WB/L)			
					000.400	EXIT #42			

ROUTE NUMBER: MD 835 H

DIRECTION: EAST (INVENTORY)

ROAD_NAME	FUNCTIONAL CLASS	STATE SYSTEM	NHS	MAINTENANCE	MILEPOINT	MILEPOINT DESCRIPTION	MEDIAN TYPE	MARKED LANES	AADT
WINCHESTER CREEK RD	U-Local	STATE SECONDARY		State Highway Agency	000.000 CO 165	VFW AVE	NONE	2	0
					000.000 MD 18 W	VFW AVE (SB/L)			
					000.330 CO 377	WINCHESTER AVE			
					000.380	EXIT #44B FR US 50			
					000.740 MD 835 I	HISSEY RD			

ROUTE NUMBER: MD 835 I

DIRECTION: NORTH (INVENTORY)

ROAD_NAME	FUNCTIONAL CLASS	STATE SYSTEM	NHS	MAINTENANCE	MILEPOINT	MILEPOINT DESCRIPTION	MEDIAN TYPE	MARKED LANES	AADT
HISSEY RD	U-Local	STATE SECONDARY		State Highway Agency	000.000 US 50	BLUE STAR MEMORIAL HWY (WB/L)	CURBED	2	0
					000.000	EXIT #45A			
					000.027		PAINTED (UNDIV)		
					000.050 MD 835 J	WINCHESTER CREEK RD	NONE		
					000.180 MD 835 H	WINCHESTER CREEK RD			
					000.200 CO 162	HOMEPORT DR			

MARYLAND DEPARTMENT OF TRANSPORTATION
STATE HIGHWAY ADMINISTRATION
DATA SERVICES DIVISION

2022 HIGHWAY LOCATION REFERENCE

COUNTY: QUEEN ANNE'S
DISTRICT: 2
DATE: 1/17/2024
VERSION: 1.0

ROUTE NUMBER: MD 835 J

DIRECTION: EAST (INVENTORY)

ROAD_NAME	FUNCTIONAL CLASS	STATE SYSTEM	NHS	MAINTENANCE	MILEPOINT	MILEPOINT DESCRIPTION	MEDIAN TYPE	MARKED LANES	AADT	
WINCHESTER CREEK RD	U-Local	STATE SECONDARY		State Highway Agency	000.000	MD 835 I	HISSEY RD	NONE	2	0
					000.380	RP 50	RAMP 5 FR MD 835J SB TO US 50 WB			
					000.440	MD 835 K	NESBIT RD			
BLACKBEARD RD	R-Local				000.500	RP 50	RAMP 4 FR US 50 NB TO MD 835J EB			
					000.770	CO 295	BLACKBEARD RD			

ROUTE NUMBER: MD 835 K

DIRECTION: NORTH (INVENTORY)

ROAD_NAME	FUNCTIONAL CLASS	STATE SYSTEM	NHS	MAINTENANCE	MILEPOINT	MILEPOINT DESCRIPTION	MEDIAN TYPE	MARKED LANES	AADT	
NESBIT RD	U-Local	STATE SECONDARY		State Highway Agency	000.000	MD 18 B	MAIN ST	NONE	2	0
					000.050			CURBED		
					000.065			ROUNDBOUT		
					000.070	CO 824	SHOREWAY DR			
					000.082	CO 824	SHOREWAY DR (WB/L)			
					000.086			CURBED		
					000.190	RP 50	RAMP 6 FR MD 835K EB TO US 50 SB	NONE		
					000.241		BEGIN STRUCTURE 170049001			
					000.250	US 50	BLUE STAR MEMORIAL HWY			
					000.260		EXIT #45B			
					000.269	US 50	BLUE STAR MEMORIAL HWY (WB/L)			
					000.279		END STRUCTURE 170049001			
					000.310	MD 835 J	WINCHESTER CREEK RD			
					000.420	CO 161	NESBIT RD			

ROUTE NUMBER: MD 835 L

DIRECTION: SOUTH (INVENTORY)

ROAD_NAME	FUNCTIONAL CLASS	STATE SYSTEM	NHS	MAINTENANCE	MILEPOINT	MILEPOINT DESCRIPTION	MEDIAN TYPE	MARKED LANES	AADT	
GREENSPRING RD	R-Local	STATE SECONDARY		State Highway Agency	000.000	MD 18 C	4H PARK RD	NONE	2	0
					000.030	MD 835 M	MAIN ST SPUR			
					000.200	US 301	BLUE STAR MEMORIAL HWY (SB/L)			
					000.210	US 301	BLUE STAR MEMORIAL HWY			

MARYLAND DEPARTMENT OF TRANSPORTATION
STATE HIGHWAY ADMINISTRATION
DATA SERVICES DIVISION

2022 HIGHWAY LOCATION REFERENCE

COUNTY: QUEEN ANNE'S
DISTRICT: 2
DATE: 1/17/2024
VERSION: 1.0

ROUTE NUMBER: MD 835 L

DIRECTION: SOUTH (INVENTORY)

ROAD_NAME	FUNCTIONAL CLASS	STATE SYSTEM	NHS	MAINTENANCE	MILEPOINT	MILEPOINT DESCRIPTION	MEDIAN TYPE	MARKED LANES	AADT
GREENSPRING RD	R-Local	STATE SECONDARY		State Highway Agency	000.210 CO 148	GREENSPRING RD	NONE	2	0

ROUTE NUMBER: MD 835 M

DIRECTION: EAST (INVENTORY)

ROAD_NAME	FUNCTIONAL CLASS	STATE SYSTEM	NHS	MAINTENANCE	MILEPOINT	MILEPOINT DESCRIPTION	MEDIAN TYPE	MARKED LANES	AADT
MAIN ST SPUR	R-Local	STATE SECONDARY		State Highway Agency	000.000 MD 18 C	MAIN ST	NONE	2	0
					000.030 MD 835 L	GREENSPRING RD			

ROUTE NUMBER: MD 835 N

DIRECTION: NORTH (INVENTORY)

ROAD_NAME	FUNCTIONAL CLASS	STATE SYSTEM	NHS	MAINTENANCE	MILEPOINT	MILEPOINT DESCRIPTION	MEDIAN TYPE	MARKED LANES	AADT
TIDEWATER DR	R-Local	STATE SECONDARY		State Highway Agency	000.000 MD 304	RUTHSBURG RD (WB/L)	CURBED	2	0
					000.090 OP 280	TIDEWATER DR	NONE		

ROUTE NUMBER: MD 837

DIRECTION: NORTH (INVENTORY)

ROAD_NAME	FUNCTIONAL CLASS	STATE SYSTEM	NHS	MAINTENANCE	MILEPOINT	MILEPOINT DESCRIPTION	MEDIAN TYPE	MARKED LANES	AADT
CHURCH CIR	R-Local	STATE SECONDARY		State Highway Agency	000.000 MD 300	W MAIN ST	NONE	2	0
					000.120 MD 313	N CHURCH ST			

ROUTE NUMBER: US 50

DIRECTION: EAST (INVENTORY)

ROAD_NAME	FUNCTIONAL CLASS	STATE SYSTEM	NHS	MAINTENANCE	MILEPOINT	MILEPOINT DESCRIPTION	MEDIAN TYPE	MARKED LANES	AADT
BLUE STAR MEMORIAL HWY	U-Principal Arterial – Other Freew	STATE PRIMARY	NHS	State Toll Road	000.000	ANNE ARUNDEL CO/L	POSITIVE BARRIER	5	72,638
					000.000 US 50	BLUE STAR MEMORIAL HWY			
					000.040	MILE MARKER 34.7			
					000.150	MILE MARKER 34.8			
					000.259	MILE MARKER 34.9			
					000.365	MILE MARKER 35.0			
					000.471	MILE MARKER 35.1			

MARYLAND DEPARTMENT OF TRANSPORTATION
STATE HIGHWAY ADMINISTRATION
DATA SERVICES DIVISION

2022 HIGHWAY LOCATION REFERENCE

COUNTY: QUEEN ANNE'S
DISTRICT: 2
DATE: 1/17/2024
VERSION: 1.0

ROUTE NUMBER: US 50

DIRECTION: EAST (INVENTORY)

ROAD_NAME	FUNCTIONAL CLASS	STATE SYSTEM	NHS	MAINTENANCE	MILEPOINT	MILEPOINT DESCRIPTION	MEDIAN TYPE	MARKED LANES	AADT
BLUE STAR MEMORIAL HWY	U-Principal Arterial – Other Freew	STATE PRIMARY	NHS	State Toll Road	000.585	MILE MARKER 35.2	POSITIVE BARRIER	5	72,638
					000.799	MILE MARKER 35.4			
					000.910	MILE MARKER 35.5			
					001.020	MILE MARKER 35.6			
					001.124	MILE MARKER 35.7			
					001.233	MILE MARKER 35.8			
					001.340	MILE MARKER 35.9			
					001.450	MILE MARKER 36.0			
					001.558	MILE MARKER 36.1			
					001.667	MILE MARKER 36.2			
					001.831	MILE MARKER 36.3			
					001.949	MILE MARKER 36.4			
					002.057	MILE MARKER 36.5			
					002.154	XO 22 CROSSOVER			
					002.163	MILE MARKER 36.6			
					002.228		UNPROTECTED		
					002.298		POSITIVE BARRIER		
					002.383	MILE MARKER 36.8			
					002.389	XO 1 CROSSOVER			
					002.409		UNPROTECTED	6	
				State Highway Agency	002.530	XO 41 CROSSOVER			
					002.548		POSITIVE BARRIER		
					002.593	MILE MARKER 37.0			
					002.740	RP 50 RAMP 6 FR US 50 EB TO MD 8 SB			
					002.944	MD 8 ROMANCOKE RD (SB/L)			
					002.950	EXIT #37			
					002.956	MD 8 ROMANCOKE RD			
					003.041	XO 10 CROSSOVER			
					003.130	RP 50 RAMP 4 FR MD 8 NB TO US 50 EB			
					003.356	MILE MARKER 38.0			
					003.620	EXIT #38A			
					003.620	CO 210 THOMPSON CREEK RD			

MARYLAND DEPARTMENT OF TRANSPORTATION
STATE HIGHWAY ADMINISTRATION
DATA SERVICES DIVISION

2022 HIGHWAY LOCATION REFERENCE

COUNTY: QUEEN ANNE'S
DISTRICT: 2
DATE: 1/17/2024
VERSION: 1.0

ROUTE NUMBER: US 50

DIRECTION: EAST (INVENTORY)

ROAD_NAME	FUNCTIONAL CLASS	STATE SYSTEM	NHS	MAINTENANCE	MILEPOINT	MILEPOINT DESCRIPTION	MEDIAN TYPE	MARKED LANES	AADT
BLUE STAR MEMORIAL HWY	U-Principal Arterial – Other Freew	STATE PRIMARY	NHS	State Highway Agency	004.025	BEGIN STRUCTURE 170004001	POSITIVE BARRIER	6	72,638
					004.038	END STRUCTURE 170004001			
					004.380	MILE MARKER 39.0			
					004.590	EXIT #38B			
					004.710	CO 200 COX NECK RD			
					004.720	EXIT #39A			
					004.740	CO 200 COX NECK RD (NB/L)			
					004.876	XO 11 CROSSOVER			
					005.050	MD 18 B MAIN ST			
					005.200	MD 552 DOMINION RD (SB/L)			
					005.200	EXIT #39B			
					005.220				72,671
					005.238	MD 552 DOMINION RD			
					005.379	MILE MARKER 40.0			
					005.733	XO 5 CROSSOVER			
					005.840	EXIT #40A			
					005.840	CO 650 S PINEY RD (SB/L)			
					005.870	CO 650 S PINEY RD			
					006.220	CO 188 DUNDEE AVE (SB/L)			
					006.230	EXIT #40B			
					006.250	CO 188 DUNDEE AVE			
					006.444	BEGIN STRUCTURE 170005031			
					006.452	END STRUCTURE 170005031			
					006.490	EXIT #41			
					006.490	RP 50 RAMP 6 FR US 50 EB TO MD 18B SB			
					006.600	RP 50 RAMP 5 FR MD 18B SB TO US 50 EB			
					006.768	BEGIN STRUCTURE 170046001			
					006.830	CO 187 PINEY NARROWS RD			
					007.310	CO 185 KENT NARROWS WAY N			
					007.336	END STRUCTURE 170046001			
					007.391	MILE MARKER 42.0			
					007.630	EXIT #42			

MARYLAND DEPARTMENT OF TRANSPORTATION
STATE HIGHWAY ADMINISTRATION
DATA SERVICES DIVISION

2022 HIGHWAY LOCATION REFERENCE

COUNTY: QUEEN ANNE'S
DISTRICT: 2
DATE: 1/17/2024
VERSION: 1.0

ROUTE NUMBER: US 50

DIRECTION: EAST (INVENTORY)

ROAD_NAME	FUNCTIONAL CLASS	STATE SYSTEM	NHS	MAINTENANCE	MILEPOINT	MILEPOINT DESCRIPTION	MEDIAN TYPE	MARKED LANES	AADT	
BLUE STAR MEMORIAL HWY	U -Principal Arterial – Other Freew	STATE PRIMARY	NHS	State Highway Agency	007.630	MD 835	SEWARD MARINA RD (SB/L)	POSITIVE BARRIER	6	72,671
					007.670	MD 835	SEWARD MARINA RD			
					007.869	XO 12	CROSSOVER			
					008.465		MILE MARKER 43.0			
					008.510	MD 18 F	NO NAME (SB/L)			
					008.530					
					008.541		EXIT #43A			
					008.550	MD 18 F	NO NAME			
					008.732	XO 6	CROSSOVER			
					008.910	RP 50	RAMP 8 FR US 50 SB TO MD 18V WB			
					009.070	RP 50	RAMP 6 FR MD 18V EB TO US 50 SB			
					009.100	MD 18 V	CHESTER RIVER BEACH RD			
					009.100		EXIT #43B			
					009.427		MILE MARKER 44.0			
					009.450	MD 18 I	STATION LA (SB/L)			
					009.510		EXIT #44A			
					009.510	MD 18 I	STATION LA			
					009.820	MD 18 Z	EVANS AVE (SB/L)			
					009.870	MD 18 Z	EVANS AVE			
					009.870		EXIT #44B			
					010.002	XO 13	CROSSOVER			
					010.150	MD 18 X	HESS RD (SB/L)			
					010.210		EXIT #45A			
					010.210	MD 18 X	HESS RD			
					010.420		MILE MARKER 45.0			
					010.480	RP 50	RAMP 8 FR US 50 SB TO MD 835K WB			
					010.630		EXIT #45B			
010.630	MD 835 K	NESBIT RD								
010.820	RP 50	RAMP 6 FR MD 835K EB TO US 50 SB								
011.380										
011.459		MILE MARKER 46.0								
011.635	XO 7	CROSSOVER								
	R -Principal Arterial – Other Freew							5		

MARYLAND DEPARTMENT OF TRANSPORTATION
STATE HIGHWAY ADMINISTRATION
DATA SERVICES DIVISION

2022 HIGHWAY LOCATION REFERENCE

COUNTY: QUEEN ANNE'S
DISTRICT: 2
DATE: 1/17/2024
VERSION: 1.0

ROUTE NUMBER: US 50

DIRECTION: EAST (INVENTORY)

ROAD_NAME	FUNCTIONAL CLASS	STATE SYSTEM	NHS	MAINTENANCE	MILEPOINT	MILEPOINT DESCRIPTION	MEDIAN TYPE	MARKED LANES	AADT
OCEAN GATEWAY	R -Principal Arterial – Other	STATE PRIMARY	NHS	State Highway Agency	011.820	US 301	BLUE STAR MEMORIAL HWY	POSITIVE BARRIER	44,923
					011.820	EXIT #46			
					012.068	MD 18 B	MAIN ST (WB/L)		
					012.100	MD 18 B	MAIN ST		
					012.394	XO 26	CROSSOVER		
					012.418		MILE MARKER 47.0		
					012.420			CURBED	
					012.425	XO 26	CROSSOVER		
					012.440			POSITIVE BARRIER	
					012.947		BEGIN STRUCTURE 170007001		
					012.971		END STRUCTURE 170007001		
					013.020	CO 452	SPORTSMAN NECK RD		
					013.432		MILE MARKER 48.0		
					013.452	MD 456	DEL RHODES AVE		
					013.873	XO 14	CROSSOVER		
					014.424		MILE MARKER 49.0		
					014.501	CO 152	BLOOMINGDALE RD		
					014.820	CO 156	CARMICHAEL RD		
					015.412		MILE MARKER 50.0		
					015.478		BEGIN STRUCTURE 170008001		
					015.485		END STRUCTURE 170008001		
					015.620	CO 155	ARRINGTON RD		
					016.153	CO 323	SCOTTOWN LA		
					016.360	MD 662 A	NO NAME		
					016.400		MILE MARKER 51.0		
					016.430	MD 662	WYE MILLS RD		
					017.300	MD 213	COLLEGE DR		43,871
					017.388		MILE MARKER 52.0		
					017.687	XO 15	CROSSOVER		
					017.966		BEGIN STRUCTURE 170009001		
					017.993		END STRUCTURE 170009001		
					018.204	XO 16	CROSSOVER		

MARYLAND DEPARTMENT OF TRANSPORTATION
STATE HIGHWAY ADMINISTRATION
DATA SERVICES DIVISION

2022 HIGHWAY LOCATION REFERENCE

COUNTY: QUEEN ANNE'S
DISTRICT: 2
DATE: 1/17/2024
VERSION: 1.0

ROUTE NUMBER: US 50

DIRECTION: EAST (INVENTORY)

ROAD_NAME	FUNCTIONAL CLASS	STATE SYSTEM	NHS	MAINTENANCE	MILEPOINT	MILEPOINT DESCRIPTION	MEDIAN TYPE	MARKED LANES	AADT
OCEAN GATEWAY	R -Principal Arterial – Other	STATE PRIMARY	NHS	State Highway Agency	018.376	MILE MARKER 53.0	POSITIVE BARRIER	4	43,871
					018.551	XO 17 CROSSOVER			
					018.780	US 50 OCEAN GATEWAY			
					018.780	MD 404 QUEEN ANNES HWY			
					018.780	TALBOT CO/L			

ROUTE NUMBER: US 50 QB

DIRECTION: EAST (INVENTORY)

ROAD_NAME	FUNCTIONAL CLASS	STATE SYSTEM	NHS	MAINTENANCE	MILEPOINT	MILEPOINT DESCRIPTION	MEDIAN TYPE	MARKED LANES	AADT
NO NAME	R -Local	STATE SECONDARY		State Highway Agency	000.000	US 50 OCEAN GATEWAY (WB/L)	NONE	1	264
					000.100	MD 456 DEL RHODES AVE			

ROUTE NUMBER: US 50 QC

DIRECTION: WEST (INVENTORY)

ROAD_NAME	FUNCTIONAL CLASS	STATE SYSTEM	NHS	MAINTENANCE	MILEPOINT	MILEPOINT DESCRIPTION	MEDIAN TYPE	MARKED LANES	AADT
NO NAME	U -Local	STATE SECONDARY		State Highway Agency	000.000	US 50 BLUE STAR MEMORIAL HWY (WB/L)	NONE	1	0
					000.000	EXIT #38B			
					000.550	US 50 BLUE STAR MEMORIAL HWY (WB/L)			

ROUTE NUMBER: US 301

DIRECTION: (INVENTORY)

ROAD_NAME	FUNCTIONAL CLASS	STATE SYSTEM	NHS	MAINTENANCE	MILEPOINT	MILEPOINT DESCRIPTION	MEDIAN TYPE	MARKED LANES	AADT
					000.000	BEGIN STRUCTURE AAZ050031	NONE		0
					000.000	US 50 BLUE STAR MEMORIAL HWY			
					000.000	X-REF W/US 50			
					002.150	END STRUCTURE AAZ050031			
BLUE STAR MEMORIAL HWY	R -Principal Arterial – Other Freew	STATE PRIMARY	NHS	State Highway Agency	011.820	US 50 END X-REF W/US 50	POSITIVE BARRIER	4	26,731
					011.820	EXIT #46			
					011.820	US 50 OCEAN GATEWAY			
					011.950	US 50 OCEAN GATEWAY (WB/L)			

MARYLAND DEPARTMENT OF TRANSPORTATION
STATE HIGHWAY ADMINISTRATION
DATA SERVICES DIVISION

2022 HIGHWAY LOCATION REFERENCE

COUNTY: QUEEN ANNE'S
DISTRICT: 2
DATE: 1/17/2024
VERSION: 1.0

ROUTE NUMBER: US 301

DIRECTION: NORTH (INVENTORY)

ROAD_NAME	FUNCTIONAL CLASS	STATE SYSTEM	NHS	MAINTENANCE	MILEPOINT	MILEPOINT DESCRIPTION	MEDIAN TYPE	MARKED LANES	AADT
BLUE STAR MEMORIAL HWY	R-Principal Arterial – Other Freew	STATE PRIMARY	NHS	State Highway Agency	011.980		UNPROTECTED	4	26,731
					012.032	MILE MARKER 84.0			
					012.286	XO 27 CROSSOVER			
					012.380	XO 28 CROSSOVER			
					012.380	MD 18 S MAIN ST (WB/L)			
					012.390	MD 18 S MAIN ST			
					012.803	XO 20 CROSSOVER			
					012.880	XO 21 CROSSOVER			
					012.880	MD 456 DEL RHODES AVE (SB/L)			
					012.900	MD 456 DEL RHODES AVE			
					013.009	MILE MARKER 85.0			
					013.520	CO 148 GREENSPRING RD			
					014.005	MILE MARKER 86.0			
					014.330	CO 720 WARRINGTON FARM LA			
					014.999	MILE MARKER 87.0			
					015.510	CO 151 JOHN BROWN RD			
					015.992	MILE MARKER 88.0			
					016.870	CO 150 PERLEE RD			
					016.981	MILE MARKER 89.0			
					017.140	CO 152 BLOOMINGDALE RD			
					017.309		POSITIVE BARRIER		
					017.332		UNPROTECTED		
					017.380	RP 301 RAMP 6 FR US 301 EB TO MD 213 SB			
					017.537		POSITIVE BARRIER		
					017.580	MD 213 CENTREVILLE RD			21,284
					017.610		UNPROTECTED		
					017.630	RP 301 RAMP 3 FR US 301 EB TO MD 213 NB			
					017.880	RP 301 RAMP 4 FR MD 213 NB TO US 301 EB			
					017.995	MILE MARKER 90.0			
					018.590		POSITIVE BARRIER		
					018.640		UNPROTECTED		
					018.945	MILE MARKER 91.0			

MARYLAND DEPARTMENT OF TRANSPORTATION
STATE HIGHWAY ADMINISTRATION
DATA SERVICES DIVISION

2022 HIGHWAY LOCATION REFERENCE

COUNTY: QUEEN ANNE'S
DISTRICT: 2
DATE: 1/17/2024
VERSION: 1.0

ROUTE NUMBER: US 301

DIRECTION: NORTH (INVENTORY)

ROAD_NAME	FUNCTIONAL CLASS	STATE SYSTEM	NHS	MAINTENANCE	MILEPOINT	MILEPOINT DESCRIPTION	MEDIAN TYPE	MARKED LANES	AADT
BLUE STAR MEMORIAL HWY	R-Principal Arterial – Other Freew	STATE PRIMARY	NHS	State Highway Agency	019.110	CO 841 ROLLING BRIDGE RD	UNPROTECTED	4	21,284
					019.570		POSITIVE BARRIER		
					019.613	BEGIN STRUCTURE 170015001			
					019.621	END STRUCTURE 170015001			
					019.680		UNPROTECTED		
					019.760		POSITIVE BARRIER		
					019.830		UNPROTECTED		
					019.834	ATR STATION #0028 (CABINET IN MEDIAN)			
					019.946	MILE MARKER 92.0			
					020.060		POSITIVE BARRIER		
					020.250		UNPROTECTED		
					020.268	RP 301 RAMP 4 FR US 301 NB TO MD 304			
					020.335		POSITIVE BARRIER		
					020.499	MD 304 RUTHSBURG RD			
					020.504	MD 304 RUTHSBURG RD (WB/L)			
					020.713	RP 301 RAMP 2 FR MD 304 TO US 301 NB			
					020.740		UNPROTECTED		
					020.952	MILE MARKER 93.0			
					021.000	XO 8 CROSSOVER			
					021.220		POSITIVE BARRIER		
					021.286		UNPROTECTED		
					021.621	XO 37 CROSSOVER			
					021.952	MILE MARKER 94.0			
					022.147	XO 39 CROSSOVER			
					022.170	XO 40 CROSSOVER			17,671
					022.170	MD 305 HOPE RD			
					022.751	XO 38 CROSSOVER			
					022.957	MILE MARKER 95.0			
					023.963	MILE MARKER 96.0			
					024.390		POSITIVE BARRIER		
					024.940	MD 834 HAYDEN CLARK RD			
					025.480		UNPROTECTED		

MARYLAND DEPARTMENT OF TRANSPORTATION
STATE HIGHWAY ADMINISTRATION
DATA SERVICES DIVISION

2022 HIGHWAY LOCATION REFERENCE

COUNTY: QUEEN ANNE'S
DISTRICT: 2
DATE: 1/17/2024
VERSION: 1.0

ROUTE NUMBER: US 301

DIRECTION: NORTH (INVENTORY)

ROAD_NAME	FUNCTIONAL CLASS	STATE SYSTEM	NHS	MAINTENANCE	MILEPOINT	MILEPOINT DESCRIPTION	MEDIAN TYPE	MARKED LANES	AADT
BLUE STAR MEMORIAL HWY	R -Principal Arterial – Other Freew	STATE PRIMARY	NHS	State Highway Agency	025.943	MILE MARKER 98.0	UNPROTECTED	4	17,671
					025.980		POSITIVE BARRIER		
					026.590	MD 405 PRICE STATION RD			
					026.973	MILE MARKER 99.0			
					027.180		UNPROTECTED		
					027.961	MILE MARKER 100.0			
					028.570	MD 19 ROBERTS STATION RD			
					028.977	MILE MARKER 101.0			
					029.967	MILE MARKER 102.0			
					030.110	MD 302 BARCLAY RD			
					030.971	MILE MARKER 103.0			
					031.961	MILE MARKER 104.0			
					032.305	XO 18 CROSSOVER			
					032.400	XO 19 CROSSOVER			10,504
					032.400	MD 300 SUDLERSVILLE RD			
					032.421	MD 300 SUDLERSVILLE RD (WB/L)			
					032.956	MILE MARKER 105.0			
					033.120		POSITIVE BARRIER		
					033.180		UNPROTECTED		
					033.530		POSITIVE BARRIER		
					033.600		UNPROTECTED		
					033.956	MILE MARKER 106.0			
					034.460		POSITIVE BARRIER		
					034.559	BEGIN STRUCTURE 170011011			
					034.570	MD 290 DUDLEY CORNER RD			
					034.586	END STRUCTURE 170011011			
					034.640		UNPROTECTED		
					034.680	RP 301 RAMP 3 FR US 301 EB TO RAMP 4 (TO MD290)			
					034.760	RP 301 RAMP 4 FR MD 290 NB TO US 301 EB			
					034.786		POSITIVE BARRIER		
					034.832	BEGIN STRUCTURE 170012011			
					034.850	END STRUCTURE 170012011			

MARYLAND DEPARTMENT OF TRANSPORTATION
STATE HIGHWAY ADMINISTRATION
DATA SERVICES DIVISION

2022 HIGHWAY LOCATION REFERENCE

COUNTY: QUEEN ANNE'S
DISTRICT: 2
DATE: 1/17/2024
VERSION: 1.0

ROUTE NUMBER: US 301

DIRECTION: NORTH (INVENTORY)

ROAD_NAME	FUNCTIONAL CLASS	STATE SYSTEM	NHS	MAINTENANCE	MILEPOINT	MILEPOINT DESCRIPTION	MEDIAN TYPE	MARKED LANES	AADT
BLUE STAR MEMORIAL HWY	R-Principal Arterial – Other Freew	STATE PRIMARY	NHS	State Highway Agency	034.900		UNPROTECTED	4	10,504
					034.955	MILE MARKER 107.0			
					035.951	MILE MARKER 108.0			
					036.190		POSITIVE BARRIER		
					036.280		UNPROTECTED		
					036.900	MILE MARKER 109.0			
					037.180		POSITIVE BARRIER		
					037.270		UNPROTECTED		
					037.929	XO 32 CROSSOVER			
					037.951	MILE MARKER 110.0			
					037.970	XO 31 CROSSOVER			
					037.970	MD 544 A MCGINNES RD			
					038.940		POSITIVE BARRIER		
					038.956	MILE MARKER 111.0			
					039.002	BEGIN STRUCTURE 170013011			
					039.031	END STRUCTURE 170013011			
					039.050		UNPROTECTED		
					039.170	CO 314 PFALZGROFF RD			
					039.420		POSITIVE BARRIER		
					039.473	BEGIN STRUCTURE 170014011			
					039.490	US 301 BLUE STAR MEMORIAL HWY			
					039.490	END STRUCTURE 170014011			
					039.490	KENT CO/L			

MARYLAND DEPARTMENT OF TRANSPORTATION
STATE HIGHWAY ADMINISTRATION
DATA SERVICES DIVISION

2022 HIGHWAY LOCATION REFERENCE

COUNTY: QUEEN ANNE'S
DISTRICT: 2
DATE: 1/17/2024
VERSION: 1.0

ROUTE NUMBER: MD 8

DIRECTION: SOUTH (NON INVENTORY)

MILEPOINT		MILEPOINT DESCRIPTION
000.000	MD 18 A-	BUSINESS PKWY
000.000	CO 605	SKIPJACK PKWY
000.261	RP 50	RAMP 8 FR MD 8 SB TO US 50 WB
000.281	RP 50	RAMP 1 FR MD 8 NB TO RAMP 8 (TO US 50)
000.312	US 50	BLUE STAR MEMORIAL HWY (WB/L)
000.330		EXIT #37
000.332	US 50	BLUE STAR MEMORIAL HWY
000.361	RP 50	RAMP 3 FR RAMP 6 (FR US 50) TO MD 8 NB
000.381	RP 50	RAMP 6 FR US 50 EB TO MD 8 SB
000.491	MD 835 A-	PIER ONE RD
000.579	CO 700	KENT MANOR DR (NB/L)
000.584	CO 700	KENT MANOR DR
001.151	CO 315	IRENE WAY
001.551	CO 259	BAY CITY RD
001.961	CO 439	DAVIDSON DR
002.121	CO 224	GREAT NECK RD
002.613	CO 828	SONNY SCHULZ BLVD
002.716	SR 4	MARINE ACADEMY DR
002.781	OP 238	WISTERIA LA
002.821	CO 330	WOODMOOR RD
003.101	MD 802	BATTS NECK RD
003.211	CO 225	VESTFIELD RD
003.761	MD 8 A-	BATTS NECK RD
004.021	OP 149	LA GORCE DR
004.091	CO 477	BALTIMORE DR
004.091	MD 802	BATTS NECK RD
004.161	CO 373	CHESAPEAKE ESTATES DR
004.721	CO 782	CRANEY CREEK RD
004.991	CO 571	LONG CREEK DR
005.221	CO 242	KENTMORR RD

MARYLAND DEPARTMENT OF TRANSPORTATION
STATE HIGHWAY ADMINISTRATION
DATA SERVICES DIVISION

2022 HIGHWAY LOCATION REFERENCE

COUNTY: QUEEN ANNE'S
DISTRICT: 2
DATE: 1/17/2024
VERSION: 1.0

ROUTE NUMBER: MD 8

DIRECTION: SOUTH (NON INVENTORY)

MILEPOINT		MILEPOINT DESCRIPTION
005.221	CO 594	WINELAND WAY
005.341	CO 625	EMORY CIR
005.431	CO 534	QUEENS COLONY HIGH RD
005.661	CO 229	SHIPPING CREEK RD
005.831	CO 714	MATTAPEX PLANTATION LA
006.201	CO 661	MALLARD DR
006.681	CO 278	LAIRD BENTON RD
006.811	OP 102	MARYLAND RD
006.871	OP 117	WORCESTER RD
006.881	CO 778	NEW JERSEY RD
006.961	CO 249	OREGON RD
006.961	CO 230	TALBOT RD
007.031	OP 119	S CAROLINA RD
007.031	CO 785	WICOMICO RD
007.111	CO 335	TENNESSEE RD
007.181	CO 582	UTAH RD
007.331	CO 231	KENT POINT RD
007.721	OP 236	TOUHEY DR
007.801	OP 237	MARGARET LA
007.941	OP 208	HARFORD RD
007.961	OP 120	CECIL RD
008.031	OP 50	CARROLL RD
008.051	CO 233	DORCHESTER RD
008.111	CO 806	HOWARD RD
008.139	CO 786	BALTIMORE RD
008.191	OP 52	LONG POINT RD
008.221	CO 235	QUEEN ANNE RD
008.241	CO 247	ALLEGHENY RD
008.269	OP 122	BRICK HOUSE RD
008.291		ROAD END: GATE

MARYLAND DEPARTMENT OF TRANSPORTATION
STATE HIGHWAY ADMINISTRATION
DATA SERVICES DIVISION

2022 HIGHWAY LOCATION REFERENCE

COUNTY: QUEEN ANNE'S
DISTRICT: 2
DATE: 1/17/2024
VERSION: 1.0

ROUTE NUMBER: MD 18 A

DIRECTION: NORTH (NON INVENTORY)

MILEPOINT		MILEPOINT DESCRIPTION
000.000	MD 18 B-	MAIN ST (WB/L)
000.310	MD 18 R-	MAIN ST
000.630	CO 263	SHOPPING CENTER RD
001.150	CO 821	ELEMENTARY WAY
001.223	CO 597	DUKE ST
001.290	CO 211	STATE ST
001.420	MD 835 C-	E MAIN ST
001.530	CO 281	LOVE POINT RD
001.670	CO 600	ST CLAIRE PL
001.800	MD 8	BUSINESS PKWY
002.055	MD 835 F-	SCHOONER PKWY (SB/L)
002.065	MD 835 F-	SCHOONER PKWY
002.340	MD 835 C-	LOVE POINT RD
002.840	CO 584	LARCH PL
002.856	CO 219	WALKER RD
003.150	CO 511	DIXON DR
003.220	CO 218	LOTS RD
003.330	CO 706	BAY MEADOWS LA
003.770	CO 640	BLUE BAY DR
003.770	CO 214	OLD LOVE POINT RD
004.060	OP 240	CHAMBERLIN LA
004.270	OP 239	SWEET BRIAR LA
005.330	CO 220	THIRD ST

ROUTE NUMBER: MD 18 B

DIRECTION: WEST (NON INVENTORY)

MILEPOINT		MILEPOINT DESCRIPTION
000.000	US 50	OCEAN GATEWAY (WB/L)
000.018	US 50	OCEAN GATEWAY
000.174	CO 529	TAYLOR DR
001.050	CO 173	BENNETT POINT RD

MARYLAND DEPARTMENT OF TRANSPORTATION
STATE HIGHWAY ADMINISTRATION
DATA SERVICES DIVISION

2022 HIGHWAY LOCATION REFERENCE

COUNTY: QUEEN ANNE'S
DISTRICT: 2
DATE: 1/17/2024
VERSION: 1.0

ROUTE NUMBER: MD 18 B

DIRECTION: WEST (NON INVENTORY)

MILEPOINT		MILEPOINT DESCRIPTION
001.320	CO 825	LEONARD SMITH DR
001.450	MD 835 K-	NESBIT RD
001.660	CO 344	WILSON RD
001.740	CO 172	SAWMILL LA
002.180	CO 171	GRASONVILLE CEMETERY RD
002.250	CO 163	EVANS AVE
002.460	CO 170	COLLIER LA
002.600	CO 169	GRAVEL RUN RD
002.710	CO 244	SCHOOL HOUSE LA
002.720	CO 406	STATION LA
002.840	CO 168	MELVIN AVE
002.890	CO 255	KINGS STORE RD
002.930	CO 253	QUINN RD
003.000	CO 234	CHURCH LA
003.110	CO 174	PERRY CORNER RD
003.300	MD 18 V-	CHESTER RIVER BEACH RD
003.480	CO 245	KNAPP RD
003.480	CO 618	WATERMANS CT
003.680	CO 180	COURSEY RD
003.690	CO 471	MEDICAL CENTER RD
003.750	CO 181	MARSHY CREEK RD
003.840	MD 18 F-	NO NAME
004.100	OP 54	PIERSON RD
004.730	MD 835	SEWARD MARINA RD
004.920	CO 184	WELLS COVE RD
005.070	CO 185	KENT NARROWS WAY N
005.070	CO 663	KENT NARROWS WAY S
005.578	CO 187	PINEY NARROWS RD
005.734	CO 526	WHARF RD
005.815	RP 50	RAMP 5 FR MD 18B SB TO US 50 EB
005.816		EXIT #41
005.821	RP 50	RAMP 6 FR US 50 EB TO MD 18B SB

MARYLAND DEPARTMENT OF TRANSPORTATION
STATE HIGHWAY ADMINISTRATION
DATA SERVICES DIVISION

2022 HIGHWAY LOCATION REFERENCE

COUNTY: QUEEN ANNE'S
DISTRICT: 2
DATE: 1/17/2024
VERSION: 1.0

ROUTE NUMBER: MD 18 B

DIRECTION: WEST (NON INVENTORY)

MILEPOINT		MILEPOINT DESCRIPTION
006.240	CO 188	DUNDEE AVE
006.310	CO 189	SHAMROCK RD
006.470	CO 166	CHES LOU RD
006.600	OP 213	DIDONATO DR
006.690	CO 650	S PINEY RD
006.870	CO 574	COUNTRY DAY RD
007.270	MD 552	DOMINION RD
007.370	CO 721	POSTAL RD
007.475	US 50	BLUE STAR MEMORIAL HWY
007.502	US 50	BLUE STAR MEMORIAL HWY (WB/L)
007.753	MD 18 T-	PINEY CREEK RD
007.862	CO 197	CASTLE MARINA RD
007.878	CO 197	CASTLE MARINA RD (SB/L)
007.880	MD 18 A-	MAIN ST (NB/L)

ROUTE NUMBER: MD 18 C

DIRECTION: WEST (NON INVENTORY)

MILEPOINT		MILEPOINT DESCRIPTION
000.000	MD 213	CENTREVILLE RD
000.410	CO 137	HIBERNIA RD
001.540	CO 150	PERLEE RD
002.620	CO 139	DULIN CLARK RD
002.670	CO 143	WRIGHTS NECK RD
003.070	CO 144	TILGHMANS NECK RD
003.980	CO 151	JOHN BROWN RD
004.790	CO 149	CHERRY LA
004.990	CO 145	JOSEPH BOYLES RD
005.390	MD 835 L-	GREENSPRING RD
005.430	MD 835 M-	MAIN ST SPUR
005.980	MU 5	OLD WHARF LA
006.080	MU 30	DUDLEY AVE

MARYLAND DEPARTMENT OF TRANSPORTATION
STATE HIGHWAY ADMINISTRATION
DATA SERVICES DIVISION

2022 HIGHWAY LOCATION REFERENCE

COUNTY: QUEEN ANNE'S
DISTRICT: 2
DATE: 1/17/2024
VERSION: 1.0

ROUTE NUMBER: MD 18 C

DIRECTION: WEST (NON INVENTORY)

MILEPOINT		MILEPOINT DESCRIPTION
006.100	MU 40	STEAMBOAT AVE
006.160	MU 120	SHORT ST
006.220	MU 70	MARYLAND AVE
006.250	MD 456 A-	DEL RHODES AVE
006.260	MU 10	CHARITY LA
006.315	MU 60	MELVIN AVE
006.390	MU 125	THOMPSON AVE
006.465	MU 112	HARBOR LA
006.640	MD 18 G-	LINKS LA
006.700	US 301	BLUE STAR MEMORIAL HWY (SB/L)

ROUTE NUMBER: MD 18 F

DIRECTION: SOUTH (NON INVENTORY)

MILEPOINT		MILEPOINT DESCRIPTION
000.000	US 50	BLUE STAR MEMORIAL HWY
000.000		EXIT #43A
000.030	MD 18 B-	MAIN ST

ROUTE NUMBER: MD 18 H

DIRECTION: NORTH (NON INVENTORY)

MILEPOINT		MILEPOINT DESCRIPTION
000.000	US 50	BLUE STAR MEMORIAL HWY (WB/L)
000.010		EXIT #39A
000.080	MD 18 R-	MAIN ST
000.190	MD 18 B-	MAIN ST

MARYLAND DEPARTMENT OF TRANSPORTATION
STATE HIGHWAY ADMINISTRATION
DATA SERVICES DIVISION

2022 HIGHWAY LOCATION REFERENCE

COUNTY: QUEEN ANNE'S
DISTRICT: 2
DATE: 1/17/2024
VERSION: 1.0

ROUTE NUMBER: MD 18 I

DIRECTION: SOUTH (NON INVENTORY)

MILEPOINT		MILEPOINT DESCRIPTION
000.000	US 50	BLUE STAR MEMORIAL HWY
000.000		EXIT #44A
000.050	CO 406	STATION LA

ROUTE NUMBER: MD 18 S

DIRECTION: WEST (NON INVENTORY)

MILEPOINT		MILEPOINT DESCRIPTION
000.000	US 301	BLUE STAR MEMORIAL HWY
000.050	MD 656	FRIELS RD
000.050	MU 15	OUTLET CENTER DR
000.330	US 50	OCEAN GATEWAY (WB/L)

ROUTE NUMBER: MD 18 U

DIRECTION: SOUTH (NON INVENTORY)

MILEPOINT		MILEPOINT DESCRIPTION
000.000	CO 182	JACKSON CREEK RD
000.000	CO 530	LONG POINT RD
000.000	MD 835 B-	SADDLER RD
000.020	US 50	BLUE STAR MEMORIAL HWY (WB/L)
000.020		EXIT #43A

ROUTE NUMBER: MD 18 W

DIRECTION: SOUTH (NON INVENTORY)

MILEPOINT		MILEPOINT DESCRIPTION
000.000	MD 18 V-	CHESTER RIVER BEACH RD
000.070		BEG X-REF W/CO 165
000.070	CO 165	VFW AVE
000.275		END X-REF W/CO 165
000.275	CO 165	VFW AVE

MARYLAND DEPARTMENT OF TRANSPORTATION
STATE HIGHWAY ADMINISTRATION
DATA SERVICES DIVISION

2022 HIGHWAY LOCATION REFERENCE

COUNTY: QUEEN ANNE'S
DISTRICT: 2
DATE: 1/17/2024
VERSION: 1.0

ROUTE NUMBER: MD 18 W

DIRECTION: (NON INVENTORY)

MILEPOINT		MILEPOINT DESCRIPTION
000.275	MD 835 H-	WINCHESTER CREEK RD
000.330	US 50	BLUE STAR MEMORIAL HWY (WB/L)
000.330		EXIT #44A

ROUTE NUMBER: MD 18 X

DIRECTION: SOUTH (NON INVENTORY)

MILEPOINT		MILEPOINT DESCRIPTION
000.000	US 50	BLUE STAR MEMORIAL HWY
000.000		EXIT #45A
000.040	MD 18 Y-	HESS FRONTAGE RD
000.040	CO 517	HESS RD

ROUTE NUMBER: MD 18 Z

DIRECTION: SOUTH (NON INVENTORY)

MILEPOINT		MILEPOINT DESCRIPTION
000.000	US 50	BLUE STAR MEMORIAL HWY
000.000		EXIT #44B
000.045	CO 163	EVANS AVE

ROUTE NUMBER: MD 213

DIRECTION: SOUTH (NON INVENTORY)

MILEPOINT		MILEPOINT DESCRIPTION
000.000		KENT CO/L
000.000	MD 213	MAPLE AVE
000.230	CO 3	RIVERVIEW RD
000.260	CO 1	ANTHONY RD
000.350	CO 4	TRUSLOW RD
000.400	CO 287	OLD BRIDGE RD
000.450	CO 6	FEY RD

MARYLAND DEPARTMENT OF TRANSPORTATION
STATE HIGHWAY ADMINISTRATION
DATA SERVICES DIVISION

2022 HIGHWAY LOCATION REFERENCE

COUNTY: QUEEN ANNE'S
DISTRICT: 2
DATE: 1/17/2024
VERSION: 1.0

ROUTE NUMBER: MD 213

DIRECTION: SOUTH (NON INVENTORY)

MILEPOINT		MILEPOINT DESCRIPTION
000.544	CO 376	DUKE OF KENT ST (SB/L)
000.550	CO 376	DUKE OF KENT ST
000.880	CO 749	ROUNDTOP RD
001.530	MD 544	MCGINNES RD
002.580	CO 14	SCHRADER RD
002.580	CO 382	UNION CHURCH RD
004.240	CO 5	ROLPHS WHARF RD #1
004.680	CO 20	JOHN POWELL RD
005.760	CO 102	BENS POINT RD
005.760	MD 19	MAIN ST
006.169	MD 300 A-	SUDLERSVILLE RD
007.070	MD 19 A-	MAIN ST
007.260	CO 99	SOUTHEAST CREEK RD
007.930	CO 98	ISLAND CREEK RD
008.760	CO 392	CLABBER HILL RD
008.760	CO 77	FLAT IRON SQUARE RD
009.270	CO 103	SPARKS MILL RD
010.110	CO 836	FINLEY CREEK DR
010.540	CO 104	BRICK SCHOOL HOUSE RD
010.540	CO 402	HATCHETT RD
011.560	CO 113	CLANNIHAN SHOP RD
012.150	CO 500	SCHELHOUSE RD
012.310	CO 801	SHREWSBURY FARM LN
012.790	CO 403	WHITE MARSH RD
013.280	CO 108	PURPLE MARTIN RD
013.840	CO 100	SPANIARD NECK RD
013.840	MU 1	WEXFORD DR
014.340	MU 130	ELM ST
014.410	MU 280	OAK ST
014.650	MD 305	HOPE RD (WB/L)
014.656	MD 305	HOPE RD
014.748	OP 233	ARMSTRONG DR

MARYLAND DEPARTMENT OF TRANSPORTATION
STATE HIGHWAY ADMINISTRATION
DATA SERVICES DIVISION

2022 HIGHWAY LOCATION REFERENCE

COUNTY: QUEEN ANNE'S
DISTRICT: 2
DATE: 1/17/2024
VERSION: 1.0

ROUTE NUMBER: MD 213

DIRECTION: SOUTH (NON INVENTORY)

MILEPOINT	MILEPOINT DESCRIPTION
015.000 MU 10	ACADEMY LA
015.025 MU 230	JOHNSTOWN LA
015.060 MU 8020	ALLEY #2
015.140 MU 60	BROADWAY
015.180 MU 250	LAWYERS ROW
015.210 MD 304	W WATER ST
015.300 MU 150	FAYETTE ST
015.360 MU 90	CHURCH LA
015.445 MU 380	WEEDON ST
015.525 MU 315	RIDGEVIEW AVE
015.647	BEGIN STRUCTURE 170021001
015.654	END STRUCTURE 170021001
015.970 MD 18 C-	4H PARK RD
016.150 MU 105	COURSEVALL DR
016.150 MU 153	FREDERICK DR
016.875 CO 135	TAYLOR MILL RD
017.307 RP 301	RAMP 8 FR MD 213 SB TO US 301 WB
017.344 RP 301	RAMP 2 FR US 301 WB TO MD 213 NB
017.425 RP 301	RAMP 1 FR MD 213 NB TO RAMP 8 (TO US301)
017.468 US 301	BLUE STAR MEMORIAL HWY (SB/L)
017.484 US 301	BLUE STAR MEMORIAL HWY
017.520 RP 301	RAMP 3 FR US 301 EB TO MD 213 NB
017.590 RP 301	RAMP 5 FR MD 213 SB TO RAMP 4 (TO US301)
017.620 RP 301	RAMP 6 FR US 301 EB TO MD 213 SB
017.700 RP 301	RAMP 4 FR MD 213 NB TO US 301 EB
018.490 MD 309	STARR RD
018.800 CO 151	JOHN BROWN RD
021.740 CO 127	GRANGE HALL RD
021.832 US 50	OCEAN GATEWAY (WB/L)
021.843 US 50	OCEAN GATEWAY
022.650 MD 662	OLD WYE MILLS RD

MARYLAND DEPARTMENT OF TRANSPORTATION
STATE HIGHWAY ADMINISTRATION
DATA SERVICES DIVISION

2022 HIGHWAY LOCATION REFERENCE

COUNTY: QUEEN ANNE'S
DISTRICT: 2
DATE: 1/17/2024
VERSION: 1.0

ROUTE NUMBER: MD 300

DIRECTION: WEST (NON INVENTORY)

MILEPOINT		MILEPOINT DESCRIPTION
000.000		DELAWARE ST/L
000.580	CO 56	FELTON SCHOOL RD
000.720	CO 61	BUSIC CHURCH RD
000.930	CO 64	ANDERSON CORNER RD
001.610	CO 60	EVERETT RD
002.330	CO 48	PETERS CORNER RD
002.340	CO 59	PETERS CORNER RD
003.160	CO 55	STULLTOWN RD
004.595	CO 57	DUHAMEL CORNER RD
004.980	CO 66	LEAGER RD
005.570	CO 827	CHARLES ST
005.575	CO 51	SUDLERSVILLE CEMETERY RD
006.010	MU 30	NORTH LINDON ST
006.010	MU 31	S LINDON ST
006.150	MD 313	N CHURCH ST
006.210	MD 837	CHURCH CIR
006.810	CO 676	NORWOOD DR
007.580	OP 244	SAGEFIELD RD
007.950	CO 72	BENTON CORNER RD
007.950	MD 290	DUDLEY CORNER RD
008.670	CO 73	DELL FOXX RD
009.520	US 301	BLUE STAR MEMORIAL HWY

ROUTE NUMBER: MD 300 A

DIRECTION: WEST (NON INVENTORY)

MILEPOINT		MILEPOINT DESCRIPTION
000.000	US 301	BLUE STAR MEMORIAL HWY (SB/L)
000.120	CO 21	SHINE SMITH RD
000.480	CO 807	EMILY LA
001.145	CO 20	JOHN POWELL RD
002.980	CO 808	BISHOPS GRANT DR

MARYLAND DEPARTMENT OF TRANSPORTATION
STATE HIGHWAY ADMINISTRATION
DATA SERVICES DIVISION

2022 HIGHWAY LOCATION REFERENCE

COUNTY: QUEEN ANNE'S
DISTRICT: 2
DATE: 1/17/2024
VERSION: 1.0

ROUTE NUMBER: MD 300 A

DIRECTION: WEST (NON INVENTORY)

MILEPOINT		MILEPOINT DESCRIPTION
003.290	CO 76	HALL RD
003.650	MU 37	EVERETT LA
003.710	MD 19	MAIN ST
003.870	MD 213	CHURCH HILL RD

ROUTE NUMBER: MD 303

DIRECTION: SOUTH (NON INVENTORY)

MILEPOINT		MILEPOINT DESCRIPTION
000.000	MD 404	QUEEN ANNES HWY
000.075	MD 309 B-	ENTRANCE B
000.170	MD 309	STARR RD
000.300	CO 266	RAILROAD AVE
000.420	MD 303	MAIN ST
000.420	CO 469	PARK AVE

ROUTE NUMBER: MD 304

DIRECTION: WEST (NON INVENTORY)

MILEPOINT		MILEPOINT DESCRIPTION
000.000	MD 304	BRIDGETOWN RD
000.172	CO 81	BRIDGETOWN RD
000.374	CO 684	GADD DR
000.598	CO 798	COOPER CT
000.908	MD 405	PRICE STATION RD
002.616	CO 90	FOGWELL RD
003.158	CO 652	JARMAN BR DR
003.452	CO 93	MASON BRANCH RD
004.740	MD 481	DAMSONTOWN RD
004.740	CO 399	DEAN RD
006.305	CO 118	GREENVILLE RD
007.918	CO 92	CARVILLE LA

MARYLAND DEPARTMENT OF TRANSPORTATION
STATE HIGHWAY ADMINISTRATION
DATA SERVICES DIVISION

2022 HIGHWAY LOCATION REFERENCE

COUNTY: QUEEN ANNE'S
DISTRICT: 2
DATE: 1/17/2024
VERSION: 1.0

ROUTE NUMBER: MD 304

DIRECTION: WEST (NON INVENTORY)

MILEPOINT		MILEPOINT DESCRIPTION
008.679	SR 3	SAFETY DR
008.869	RP 301	RAMP 2 FR MD 304 TO US 301 NB
008.924	US 301	BLUE STAR MEMORIAL HWY
008.946	US 301	BLUE STAR MEMORIAL HWY (SB/L)
009.085	MD 835 N-	TIDEWATER DR
009.096	MD 835 N-	TIDEWATER DR (SB/L)
009.713	CO 656	HAYMAKER DR
010.257	CO 134	ROLLING BRIDGE RD
010.758		SITE OF OLD CORP LMETS
010.813	MU 240	KIDWELL AVE
010.948	MU 160	GREEN ST
010.948	MU 255	LITTLE HUT DR
011.203	MU 330	TILGHMAN AVE
011.228		NAME CHANGE AT TILGHMAN AVE - MU 330
011.283	MU 285	PENNSYLVANIA AVE
011.388	MU 30	BANJO LA
011.388	MU 180	HAPPY LADY LN
011.458	MD 213	S COMMERCE ST
011.528	MD 213	N LIBERTY ST (SB/L)
011.583	MU 50	BELVEDERE AVE
011.608		NAME CHANGE AT BELVEDERE AVE - MU 50
011.688	MU 60	BROADWAY
011.723	MU 140	GLENDALE AVE
011.853	MU 120	DRAPER LA
011.933	MU 410	YATES LA
012.129	MU 8010	ALLEY #1
012.158	MU 75	WATSON RD
012.183	MU 110	CREAMERY LA
012.288	MU 155	FRONT ST
012.288	MU 390	WHARF LA
012.468	CO 451	WILLIS RD
013.208	OP 57	FORT POINT RD

MARYLAND DEPARTMENT OF TRANSPORTATION
STATE HIGHWAY ADMINISTRATION
DATA SERVICES DIVISION

2022 HIGHWAY LOCATION REFERENCE

COUNTY: QUEEN ANNE'S
DISTRICT: 2
DATE: 1/17/2024
VERSION: 1.0

ROUTE NUMBER: MD 304

DIRECTION: WEST (NON INVENTORY)

MILEPOINT		MILEPOINT DESCRIPTION
013.783	CO 475	EARLE BRANCH RD
013.883	CO 138	BROWNSVILLE RD
013.978	CO 140	N HIBERNIA RD
014.143	CO 139	DULIN CLARK RD
014.713	CO 304	CORSICA NECK RD
014.713	CO 142	SPIDER WEB RD

ROUTE NUMBER: MD 305

DIRECTION: WEST (NON INVENTORY)

MILEPOINT		MILEPOINT DESCRIPTION
000.000	CO 399	DEAN RD
000.000	CO 94	HAYDEN RD
000.000	CO 396	HOPE RD
001.620	CO 764	AMANDA LA
001.940	CO 92	CARVILLE LA
001.980	CO 400	CARVILLE PRICE RD
002.157	US 301	BLUE STAR MEMORIAL HWY
002.182	US 301	BLUE STAR MEMORIAL HWY (SB/L)
002.630	CO 114	TANYARD RD
004.700	MU 193	HERITAGE WAY
004.720	MU 350	WALNUT ST
004.810	MU 245	KING CT
004.845	MU 290	PINE ST
005.035	MD 213	CHURCH HILL RD

ROUTE NUMBER: MD 404

DIRECTION: WEST (NON INVENTORY)

MILEPOINT		MILEPOINT DESCRIPTION
000.000		BEGIN STRUCTURE 050015001
000.000		CAROLINE CO/L

MARYLAND DEPARTMENT OF TRANSPORTATION
STATE HIGHWAY ADMINISTRATION
DATA SERVICES DIVISION

2022 HIGHWAY LOCATION REFERENCE

COUNTY: QUEEN ANNE'S
DISTRICT: 2
DATE: 1/17/2024
VERSION: 1.0

ROUTE NUMBER: MD 404

DIRECTION: WEST (NON INVENTORY)

MILEPOINT		MILEPOINT DESCRIPTION
000.000	MD 404	SHORE HWY W/B
000.022		END STRUCTURE 050015001
000.270		MILE MARKER 7.0
000.495	MD 309	STARR RD
000.784		MILE MARKER 6.5
001.233		MILE MARKER 6.0
001.290		BEGIN STRUCTURE 170032041
001.313		END STRUCTURE 170032041
001.431	MD 404	QUEEN ANNES HWY W/B
001.431		TALBOT CO/L

ROUTE NUMBER: MD 456

DIRECTION: SOUTH (NON INVENTORY)

MILEPOINT		MILEPOINT DESCRIPTION
000.000	US 301	BLUE STAR MEMORIAL HWY
000.320	MD 656	FRIELS RD
000.829	US 50 QB	NO NAME
000.867	US 50	OCEAN GATEWAY (WB/L)
000.880	US 50	OCEAN GATEWAY

ROUTE NUMBER: MD 456 A

DIRECTION: SOUTH (NON INVENTORY)

MILEPOINT		MILEPOINT DESCRIPTION
000.000	MD 18 C-	MAIN ST
000.050	MU 130	WALL ST
000.170	MU 30	DUDLEY AVE
000.210	MU 7	OLDE POINT LA
000.260	MU 90	MELVIN AVE
000.270	OP 278	CLAY DR
000.310	US 301	BLUE STAR MEMORIAL HWY (SB/L)

MARYLAND DEPARTMENT OF TRANSPORTATION
STATE HIGHWAY ADMINISTRATION
DATA SERVICES DIVISION

2022 HIGHWAY LOCATION REFERENCE

COUNTY: QUEEN ANNE'S
DISTRICT: 2
DATE: 1/17/2024
VERSION: 1.0

ROUTE NUMBER: MD 552

DIRECTION: SOUTH (NON INVENTORY)

MILEPOINT		MILEPOINT DESCRIPTION
000.000	US 50	BLUE STAR MEMORIAL HWY
000.000		EXIT #39B
000.090	MD 18 B-	MAIN ST
000.275	CO 732	CROSS CREEK CT
000.370	CO 701	LEE RD
000.420	CO 192	PRICE RD
000.610	CO 193	GOODHANDS CREEK RD
001.160	CO 194	NEWTOWN RD
001.850	CO 195	PARSON ISLAND RD
002.140	OP 13	GREEN LEA RD
002.151	CO 196	1ST ST
002.190	CO 199	LITTLE CREEK RD

ROUTE NUMBER: MD 552 A

DIRECTION: SOUTH (NON INVENTORY)

MILEPOINT		MILEPOINT DESCRIPTION
000.000	CO 190	PINEY CREEK RD
000.080	US 50	BLUE STAR MEMORIAL HWY (WB/L)
000.080		EXIT #39B

ROUTE NUMBER: MD 835

DIRECTION: SOUTH (NON INVENTORY)

MILEPOINT		MILEPOINT DESCRIPTION
000.000	US 50	BLUE STAR MEMORIAL HWY
000.000		EXIT #42
000.130	MD 18 B-	MAIN ST

MARYLAND DEPARTMENT OF TRANSPORTATION
STATE HIGHWAY ADMINISTRATION
DATA SERVICES DIVISION

2022 HIGHWAY LOCATION REFERENCE

COUNTY: QUEEN ANNE'S
DISTRICT: 2
DATE: 1/17/2024
VERSION: 1.0

ROUTE NUMBER: MD 835 A

DIRECTION: WEST (NON INVENTORY)

MILEPOINT		MILEPOINT DESCRIPTION
000.000	CO 210	THOMPSON CREEK RD
000.695	MD 8	ROMANCOKE RD
000.706	MD 8	ROMANCOKE RD (SB/L)
000.770	CO 329	PIER ONE RD

ROUTE NUMBER: MD 835 F

DIRECTION: SOUTH (NON INVENTORY)

MILEPOINT		MILEPOINT DESCRIPTION
000.060	CO 611	SCHOONER PKWY (SB/L)
000.110	MD 18 A-	BUSINESS PKWY

ROUTE NUMBER: MD 835 G

DIRECTION: WEST (NON INVENTORY)

MILEPOINT		MILEPOINT DESCRIPTION
000.000	US 50	BLUE STAR MEMORIAL HWY (WB/L)
000.000		EXIT #42
000.400	CO 185	KENT NARROWS WAY N

ROUTE NUMBER: MD 835 I

DIRECTION: SOUTH (NON INVENTORY)

MILEPOINT		MILEPOINT DESCRIPTION
000.000	CO 162	HOMEPORT DR
000.010	MD 835 H-	WINCHESTER CREEK RD
000.150	MD 835 J-	WINCHESTER CREEK RD
000.200	US 50	BLUE STAR MEMORIAL HWY (WB/L)
000.200		EXIT #45A

MARYLAND DEPARTMENT OF TRANSPORTATION
STATE HIGHWAY ADMINISTRATION
DATA SERVICES DIVISION

2022 HIGHWAY LOCATION REFERENCE

COUNTY: QUEEN ANNE'S
DISTRICT: 2
DATE: 1/17/2024
VERSION: 1.0

ROUTE NUMBER: MD 835 K

DIRECTION: SOUTH (NON INVENTORY)

MILEPOINT		MILEPOINT DESCRIPTION
000.000	CO 161	NESBIT RD
000.110	MD 835 J-	WINCHESTER CREEK RD
000.160	US 50	BLUE STAR MEMORIAL HWY (WB/L)
000.170		EXIT #45B
000.180	US 50	BLUE STAR MEMORIAL HWY
000.240	RP 50	RAMP 6 FR MD 835K EB TO US 50 SB
000.430	MD 18 B-	MAIN ST

ROUTE NUMBER: MD 835 N

DIRECTION: SOUTH (NON INVENTORY)

MILEPOINT		MILEPOINT DESCRIPTION
000.514	OP 280	TIDEWATER DR
000.613	MD 304	RUTHSBURG RD (WB/L)

ROUTE NUMBER: US 50

DIRECTION: WEST (NON INVENTORY)

MILEPOINT		MILEPOINT DESCRIPTION
000.000	US 50	OCEAN GATEWAY (WB/L)
000.000	MD 404	QUEEN ANNES HWY
000.000		TALBOT CO/L
000.413		MILE MARKER 53.0
001.423		MILE MARKER 52.0
001.510	MD 213	CENTREVILLE RD
001.800	CO 127	GRANGE HALL RD
002.361	MD 662	WYE MILLS RD
002.413		MILE MARKER 51.0
002.510	OP 5	RUSTIC ACRES LA
002.630	CO 323	SCOTTOWN LA
003.167	CO 155	ARRINGTON RD
003.403		MILE MARKER 50.0

MARYLAND DEPARTMENT OF TRANSPORTATION
STATE HIGHWAY ADMINISTRATION
DATA SERVICES DIVISION

2022 HIGHWAY LOCATION REFERENCE

COUNTY: QUEEN ANNE'S
DISTRICT: 2
DATE: 1/17/2024
VERSION: 1.0

ROUTE NUMBER: US 50

DIRECTION: WEST (NON INVENTORY)

MILEPOINT		MILEPOINT DESCRIPTION
003.962	CO 156	CARMICHAEL RD
004.280	CO 152	BLOOMINGDALE RD
004.391		MILE MARKER 49.0
005.190	CO 148	GREENSPRING RD
005.240	US 50 QB	NO NAME
005.330	MD 456	DEL RHODES AVE
005.390		MILE MARKER 48.0
005.756	CO 452	SPORTSMAN NECK RD
006.350	MU 15	OUTLET CENTER DR
006.391		MILE MARKER 47.0
006.660	MD 18 S-	MAIN ST
006.667	MD 18 B-	MAIN ST (WB/L)
006.680	MD 18 S-	MAIN ST (WB/L)
006.828		BEGIN STRUCTURE 170010001
006.840	US 301	BLUE STAR MEMORIAL HWY
006.860	US 301	BLUE STAR MEMORIAL HWY (SB/L)
006.870		END STRUCTURE 170010001
007.310		MILE MARKER 46.0
007.460	US 301	BLUE STAR MEMORIAL HWY (SB/L)
008.090	RP 50	RAMP 4 FR US 50 NB TO MD 835J EB
008.210		EXIT #45B
008.210	MD 835 K-	NESBIT RD
008.310	RP 50	RAMP 5 FR MD 835J SB TO US 50 WB
008.485		MILE MARKER 45.0
008.620		EXIT #45A
008.630	MD 835 I-	HISSEY RD
008.660	MD 835 I-	HISSEY RD (SB/L)
008.950		EXIT #44B
009.320	MD 18 W-	VFW AVE
009.370	MD 18 W-	VFW AVE (SB/L)
009.500		MILE MARKER 44.0
009.710	MD 18 V-	CHESTER RIVER BEACH RD

MARYLAND DEPARTMENT OF TRANSPORTATION
STATE HIGHWAY ADMINISTRATION
DATA SERVICES DIVISION

2022 HIGHWAY LOCATION REFERENCE

COUNTY: QUEEN ANNE'S
DISTRICT: 2
DATE: 1/17/2024
VERSION: 1.0

ROUTE NUMBER: US 50

DIRECTION: WEST (NON INVENTORY)

MILEPOINT		MILEPOINT DESCRIPTION
009.710		EXIT #43B
009.810	RP 50	RAMP 2 FR MD 18V WB TO US 50 NB
010.270		EXIT #43A
010.270	MD 18 U-	JACKSON CREEK RD
010.290	MD 18 U-	JACKSON CREEK RD (SB/L)
010.498		MILE MARKER 43.0
011.130		EXIT #42
011.130	MD 835 G-	KENT NARROWS RD (WB/L)
011.160	MD 835 G-	KENT NARROWS RD
011.470	CO 185	KENT NARROWS WAY N
011.509		MILE MARKER 42.0
012.000	CO 187	PINEY NARROWS RD
012.170		EXIT #41
012.170	RP 50	RAMP 7 FR US 50 WB TO KENT NARROWS RD
012.210	RP 50	RAMP 8 FR RAMP 7 TO US 50 WB
012.332		BEGIN STRUCTURE 170005041
012.340		END STRUCTURE 170005041
012.520		MILE MARKER 41.0
012.890		EXIT #40A
013.535		MILE MARKER 40.0
013.540		EXIT #39B
013.570	MD 552 A-	CHESTER STATION RD
013.600	MD 552 A-	CHESTER STATION RD (SB/L)
013.760	MD 18 B-	MAIN ST
014.040	MD 18 H-	CASTLE MARINA RD (NB/L)
014.111		EXIT #39A
014.190		EXIT #38B
014.190	US 50 QC	NO NAME
014.545		MILE MARKER 39.0
014.740	US 50 QC	NO NAME
015.170	CO 597	DUKE ST
015.170		EXIT #38A

MARYLAND DEPARTMENT OF TRANSPORTATION
STATE HIGHWAY ADMINISTRATION
DATA SERVICES DIVISION

2022 HIGHWAY LOCATION REFERENCE

COUNTY: QUEEN ANNE'S
DISTRICT: 2
DATE: 1/17/2024
VERSION: 1.0

ROUTE NUMBER: US 50

DIRECTION: WEST (NON INVENTORY)

MILEPOINT		MILEPOINT DESCRIPTION
015.484		MILE MARKER 38.0
015.670	RP 50	RAMP 2 FR US 50 WB TO MD 8 NB
015.815	MD 8	BUSINESS PKWY
015.820		EXIT #37
015.825	MD 8	BUSINESS PKWY (SB/L)
016.040	RP 50	RAMP 8 FR MD 8 SB TO US 50 WB
016.278		MILE MARKER 37.0
016.919		BEGIN STRUCTURE AAZ050041
016.924		MILE MARKER 36.3
017.034		MILE MARKER 36.2
017.140		MILE MARKER 36.1
017.242		MILE MARKER 36.0
017.352		MILE MARKER 35.9
017.452		MILE MARKER 35.8
017.566		MILE MARKER 35.7
017.669		MILE MARKER 35.6
017.777		MILE MARKER 35.5
017.883		MILE MARKER 35.4
017.990		MILE MARKER 35.3
018.091		MILE MARKER 35.2
018.309		MILE MARKER 35.0
018.406		MILE MARKER 34.9
018.515		MILE MARKER 34.8
018.620		MILE MARKER 34.7
018.727		MILE MARKER 34.6
018.740		ANNE ARUNDEL CO/L
018.740	US 50	BLUE STAR MEMORIAL HWY (WB/L)
018.740		END STRUCTURE AAZ050041

MARYLAND DEPARTMENT OF TRANSPORTATION
STATE HIGHWAY ADMINISTRATION
DATA SERVICES DIVISION

2022 HIGHWAY LOCATION REFERENCE

COUNTY: QUEEN ANNE'S
DISTRICT: 2
DATE: 1/17/2024
VERSION: 1.0

ROUTE NUMBER: US 301

DIRECTION: SOUTH (NON INVENTORY)

MILEPOINT		MILEPOINT DESCRIPTION
000.000		BEGIN STRUCTURE 170014021
000.000	US 301	BLUE STAR MEMORIAL HWY (SB/L)
000.000		KENT CO/L
000.016		END STRUCTURE 170014021
000.330	OP 100	POWERS LA
000.460		BEGIN STRUCTURE 170013021
000.489		END STRUCTURE 170013021
000.525		MILE MARKER 111.0
001.495	MD 544	MCGINNES RD
001.516		MILE MARKER 110.0
002.563		MILE MARKER 109.0
003.503		MILE MARKER 108.0
004.485		MILE MARKER 107.0
004.591		BEGIN STRUCTURE 170012021
004.608		END STRUCTURE 170012021
004.860		BEGIN STRUCTURE 170011021
004.875	MD 290	DUDLEY CORNER RD
004.886		END STRUCTURE 170011021
004.990	RP 301	RAMP 7 FR US 301 WB TO RAMP 8 (TO MD290)
005.080	RP 301	RAMP 8 FR MD 290 SB TO US 301 WB
005.446		MILE MARKER 106.0
006.351		MILE MARKER 105.0
007.060	MD 300 A-	SUDLERSVILLE RD (WB/L)
007.070	MD 300 A-	SUDLERSVILLE RD
007.475		MILE MARKER 104.0
008.466		MILE MARKER 103.0
009.330	CO 76	HALL RD
009.460		MILE MARKER 102.0
010.455		MILE MARKER 101.0
010.870	MD 19	ROBERTS STATION RD
011.470		MILE MARKER 100.0
012.456		MILE MARKER 99.0

MARYLAND DEPARTMENT OF TRANSPORTATION
STATE HIGHWAY ADMINISTRATION
DATA SERVICES DIVISION

2022 HIGHWAY LOCATION REFERENCE

COUNTY: QUEEN ANNE'S
DISTRICT: 2
DATE: 1/17/2024
VERSION: 1.0

ROUTE NUMBER: US 301

DIRECTION: SOUTH (NON INVENTORY)

MILEPOINT		MILEPOINT DESCRIPTION
012.800	MD 405	PRICE STATION RD
013.485		MILE MARKER 98.0
014.510	MD 834	HAYDEN CLARK RD
015.476		MILE MARKER 96.0
016.474		MILE MARKER 95.0
017.270	MD 305	HOPE RD
017.468		MILE MARKER 94.0
018.420	OP 280	TIDEWATER DR
018.464		MILE MARKER 93.0
018.902	MD 304	RUTHSBURG RD (WB/L)
018.907	MD 304	RUTHSBURG RD
018.973	RP 301	RAMP 8 FR US 301 SB TO MD 304 WB
019.193	RP 301	RAMP 6 FR MD 304 TO US 301 SB
019.432		MILE MARKER 92.0
019.536		ATR STATION #0028 (CABINET IN MEDIAN)
020.260	CO 134	ROLLING BRIDGE RD
020.429		MILE MARKER 91.0
021.386		MILE MARKER 90.0
021.610	RP 301	RAMP 2 FR US 301 WB TO MD 213 NB
021.800	MD 213	CENTREVILLE RD
021.980	RP 301	RAMP 8 FR MD 213 SB TO US 301 WB
022.374		MILE MARKER 89.0
022.490	CO 150	PERLEE RD
023.373		MILE MARKER 88.0
023.870	CO 151	JOHN BROWN RD
024.372		MILE MARKER 87.0
025.050	CO 149	CHERRY LA
025.359		MILE MARKER 86.0
025.840	MD 835 L-	GREENSPRING RD
026.183		MILE MARKER 85.0
026.480	MD 456 A-	DEL RHODES AVE
026.500	MD 456 A-	DEL RHODES AVE (SB/L)

MARYLAND DEPARTMENT OF TRANSPORTATION
STATE HIGHWAY ADMINISTRATION
DATA SERVICES DIVISION

2022 HIGHWAY LOCATION REFERENCE

COUNTY: QUEEN ANNE'S
DISTRICT: 2
DATE: 1/17/2024
VERSION: 1.0

ROUTE NUMBER: US 301

DIRECTION: SOUTH (NON INVENTORY)

MILEPOINT		MILEPOINT DESCRIPTION
026.540	MU 60	MELVIN AVE
026.970	MD 18 C-	MAIN ST
026.990	MD 18 C-	MAIN ST (WB/L)
027.323		MILE MARKER 84.0
027.430	US 50	OCEAN GATEWAY (WB/L)
027.980		BEG X-REF W/US 50 WB
027.980	US 50	OCEAN GATEWAY (WB/L)