

2022

Calendar Year

HIGHWAY LOCATION REFERENCE

Data as of December 31, 2022

**PRINCE GEORGE'S
COUNTY**

SHA DISTRICT #3

PG



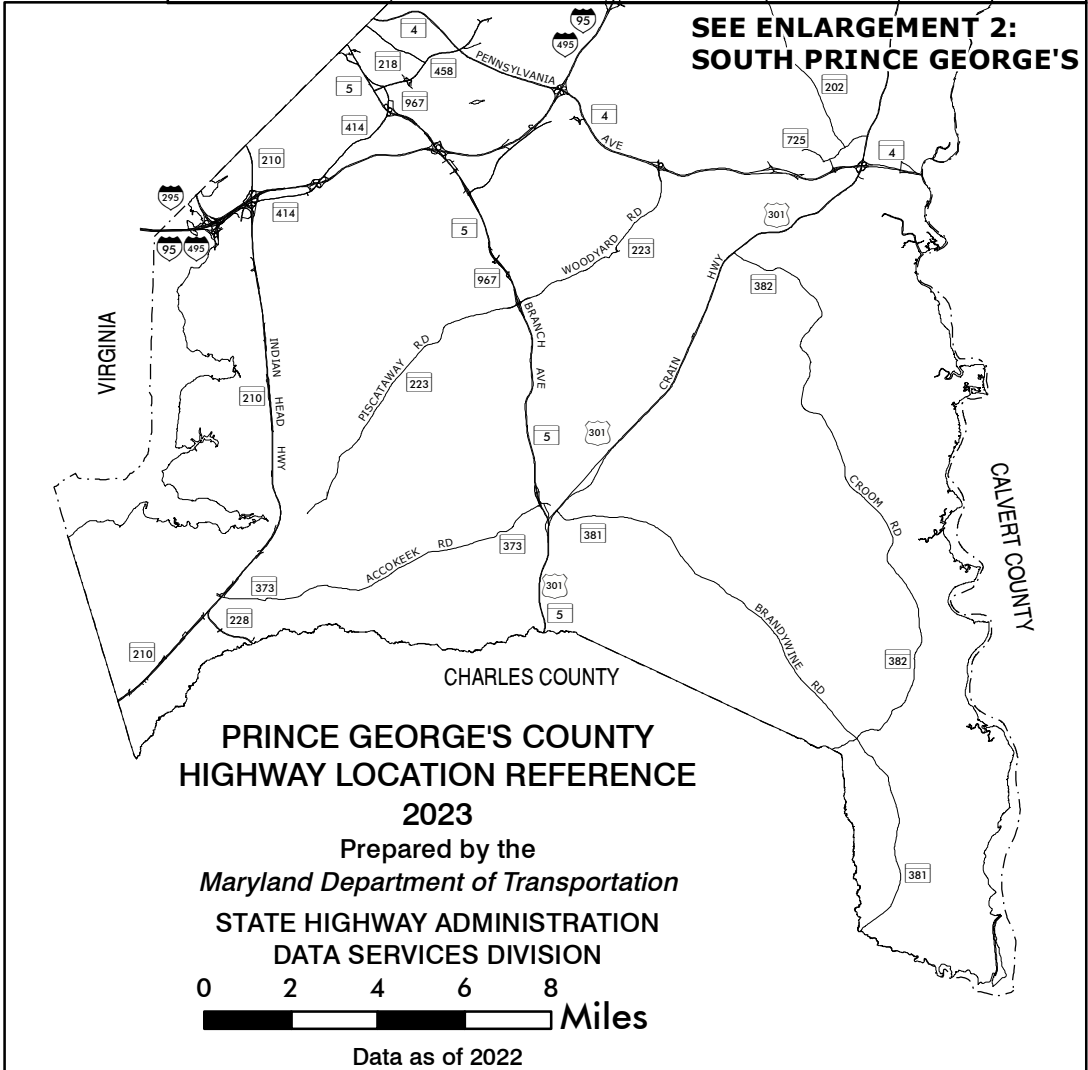
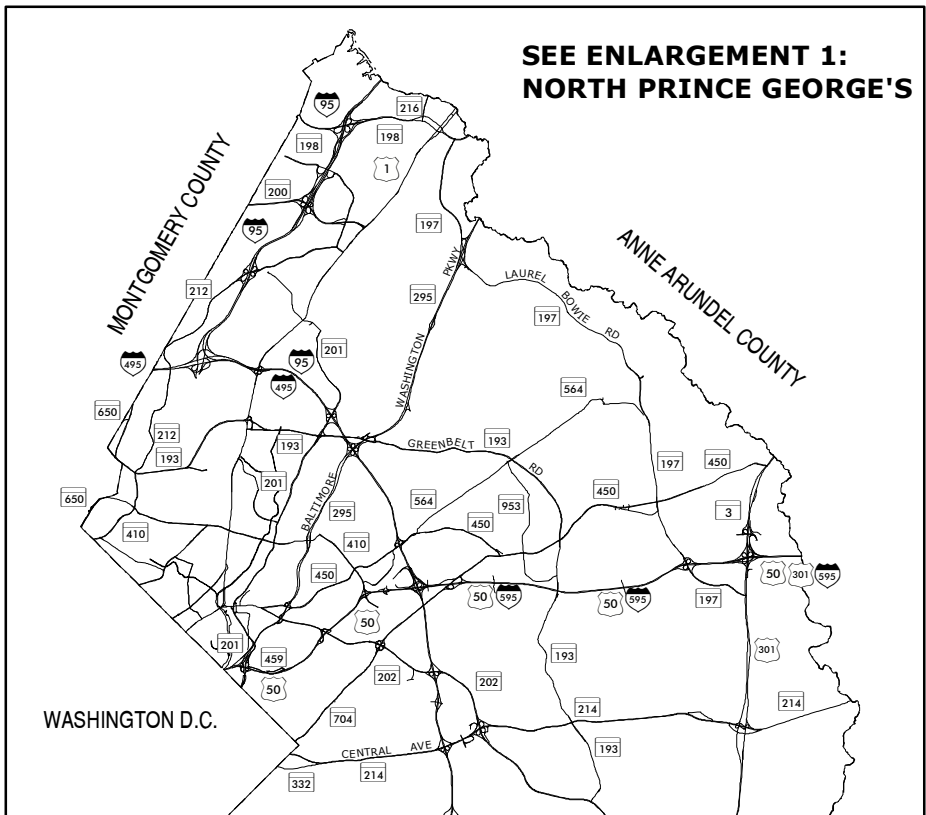
LEGEND

-  Interstate Highway
-  US Highway
-  State Highway

The information in these maps is provided as a public service by the Maryland Department of Transportation State Highway Administration (MDOT SHA).

NOTICE

Restriction of Liability:
 MDOT SHA makes no claims, promises or guarantees about the accuracy, completeness, or adequacy of the contents of these maps and expressly disclaims liability for any errors and omissions in the contents of these documents. For more detailed maps, please contact: SHA_State_Local_DG@mdot.maryland.gov



STATEWIDE GRID MAP KEY

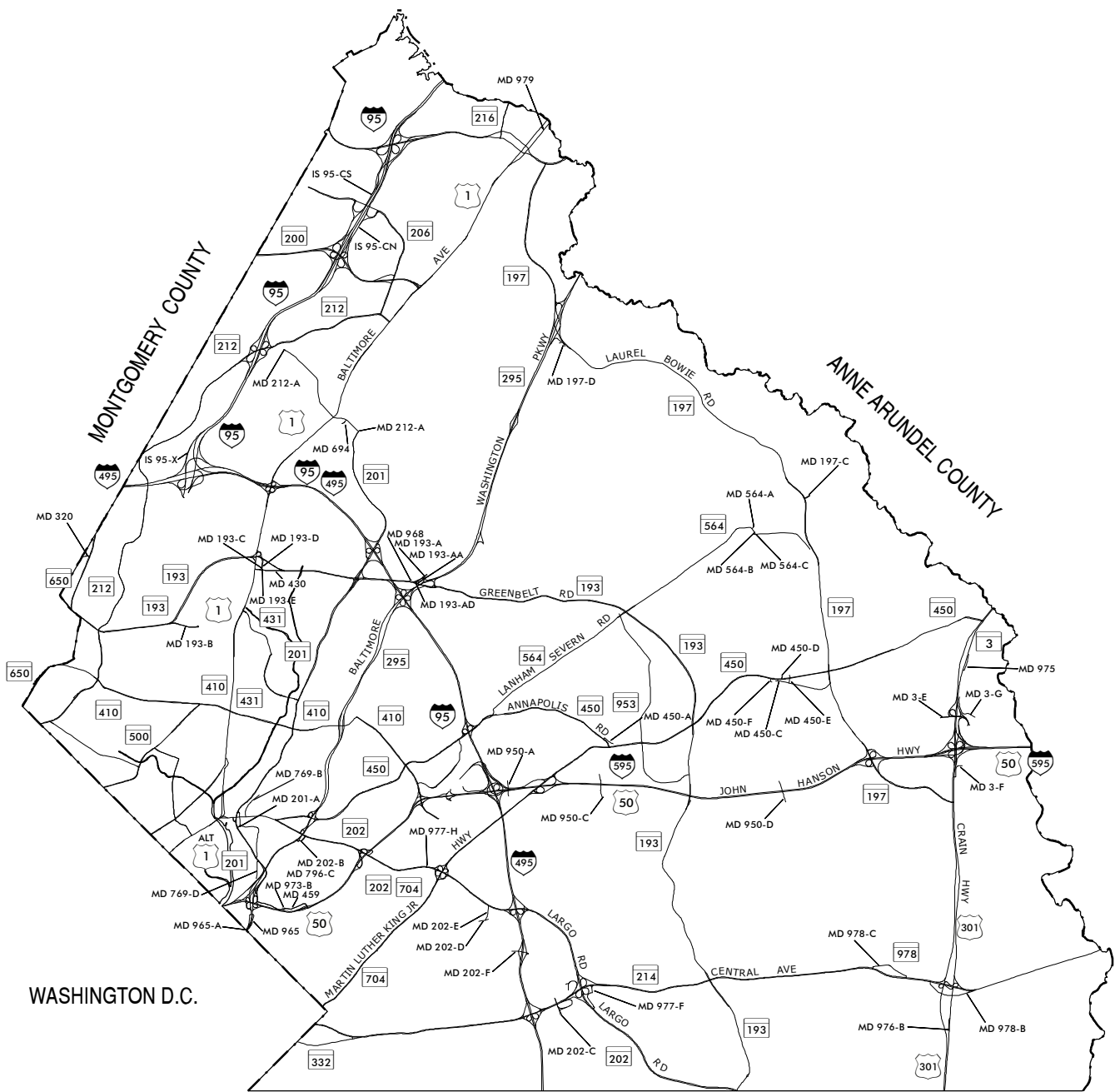
	E11B		
	E11D	E12C	
F11A	F11B	F12A	F12B
F11C	F11D	F12C	F12D
G11A	G11B	G12A	G12B
G11C	G11D	G12C	G12D
H11A	H11B	H12A	H12B
H11C	H11D	H12C	H12D

**PRINCE GEORGE'S COUNTY
HIGHWAY LOCATION REFERENCE
2023**

Prepared by the
Maryland Department of Transportation
STATE HIGHWAY ADMINISTRATION
DATA SERVICES DIVISION



Data as of 2022



**PRINCE GEORGE'S COUNTY
ENLARGEMENT 1
HIGHWAY LOCATION REFERENCE
2023**

Prepared by the
Maryland Department of Transportation

**STATE HIGHWAY ADMINISTRATION
DATA SERVICES DIVISION**



Data as of 2022

LEGEND

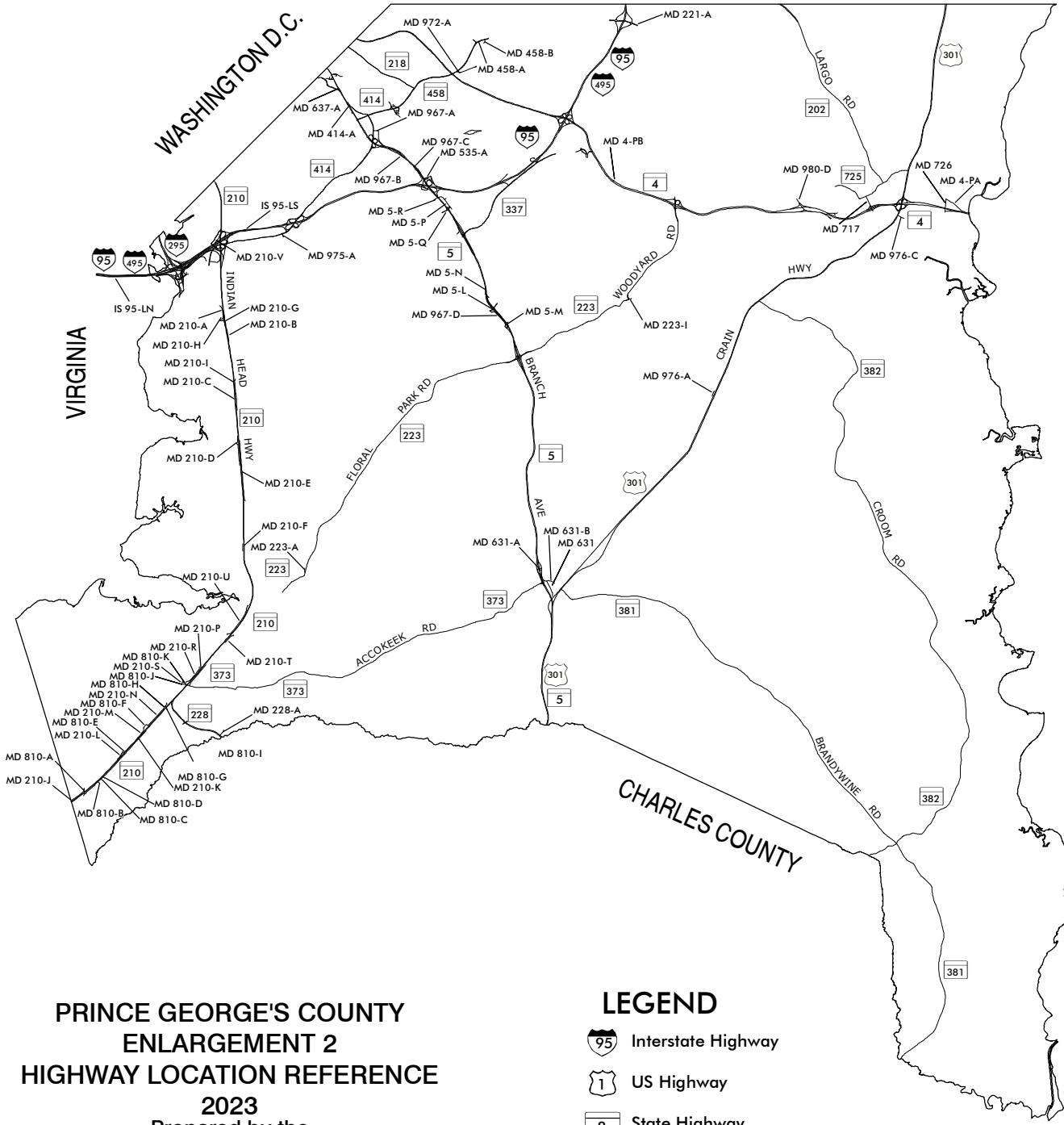
- Interstate Highway
- US Highway
- State Highway

The information in these maps is provided as a public service by the Maryland Department of Transportation State Highway Administration (MDOT SHA).

NOTICE

Restriction of Liability:
MDOT SHA makes no claims, promises or guarantees about the accuracy, completeness, or adequacy of the contents of these maps and expressly disclaims liability for any errors and omissions in the contents of these documents. For more detailed maps, please contact: SHA_State_Local_DG@mdot.maryland.gov

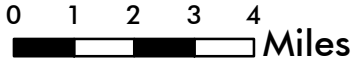




**PRINCE GEORGE'S COUNTY
ENLARGEMENT 2
HIGHWAY LOCATION REFERENCE**

2023
Prepared by the
Maryland Department of Transportation

**STATE HIGHWAY ADMINISTRATION
DATA SERVICES DIVISION**



Data as of 2022

LEGEND

-  Interstate Highway
-  US Highway
-  State Highway

The information in these maps is provided as a public service by the Maryland Department of Transportation State Highway Administration (MDOT SHA).

NOTICE

Restriction of Liability:
MDOT SHA makes no claims, promises or guarantees about the accuracy, completeness, or adequacy of the contents of these maps and expressly disclaims liability for any errors and omissions in the contents of these documents. For more detailed maps, please contact: SHA_State_Local_DG@mdot.maryland.gov



ROUTE ALERT LIST

PRINCE GEORGE'S COUNTY

MD 210 - Interchange at Livingston Rd reconstructed and ramps 1, 2, 5 and 6 have been created.

MD 210 A - Route extended by .129 miles due to the interchange reconstruction of MD 210.

MD 210 G - Kerby Hill Rd Spur (CO 3502) was transferred to SHA as MD 210 G for a total of .06 miles.

MD 210 H - Kerby Hill Rd, maintained by SHA has been realigned from MD 210 ramp 1 to CO 1203 as part of the MD 210 interchange reconstruction.

MARYLAND DEPARTMENT OF TRANSPORTATION
STATE HIGHWAY ADMINISTRATION
DATA SERVICES DIVISION

2022 HIGHWAY LOCATION REFERENCE

COUNTY: PRINCE GEORGE'S
DISTRICT: 3
DATE: 1/17/2024
VERSION: 1.0

ROUTE NUMBER: IS 95

DIRECTION: NORTH (INVENTORY)

ROAD_NAME	FUNCTIONAL CLASS	STATE SYSTEM	NHS	MAINTENANCE	MILEPOINT	MILEPOINT DESCRIPTION	MEDIAN TYPE	MARKED LANES	AADT
CAPITAL BELTWAY	U -Interstate	STATE PRIMARY	NHS	State Highway Agency	000.000		POSITIVE BARRIER	9	227,473
					000.002	BEGIN STRUCTURE 160173051			
					000.186			8	
					000.384	VIRGINIA ST/L			
					000.418			9	
					000.470	WASHINGTON DC LINE			
					000.781	MILE MARKER OL 0.4			
					000.979	MILE MARKER OL 0.6			
					001.155	END STRUCTURE 160173051			
					001.205	MILE MARKER OL 0.8			
					001.308	RP 95 RAMP 10 FR IS 95 NB TO RAMP 6			
					001.350			8	
					001.434	MILE MARKER OL 1.0			
					001.610	MILE MARKER OL 1.2			
					001.632	RP 95 RAMP 9 FR IS 295 SB TO NATL HARBOR BLVD			
					001.684	XO 866 CROSSOVER			
					001.709	RP 95 RAMP 12 FR IS 295 SB TO MD 210 SB			
					001.754	EXIT #2			157,731
					001.754	RP 95 RAMP 11 FR MD 210 NB TO IS 295 NB			
					001.781	BEGIN STRUCTURE 160266001			
					001.794	RP 95 RAMP 3 FR IS 95 LN TO RP 2 (TO I 295 NB)			
					001.804	RP 95 RAMP 13 FR RAMP 1 TO RP 2 (TO IS 295 NB)			
					001.811	END STRUCTURE 160266001			
					001.817	MILE MARKER OL 1.4			
					001.868	BEGIN STRUCTURE 160270001			
					001.877	RP 95 RAMP 1 FR NATL HARBOR BLVD TO IS 95 LS			
					001.891	END STRUCTURE 160270001			
					002.008	MILE MARKER OL 1.6			
					002.398	MILE MARKER OL 2.0			
					002.504	RP 95 RAMP 24 FR RP 11 (MD 210 NB) TO IS 95 LS			
					002.535			9	
					002.574	MILE MARKER OL 2.2			

MARYLAND DEPARTMENT OF TRANSPORTATION
STATE HIGHWAY ADMINISTRATION
DATA SERVICES DIVISION

2022 HIGHWAY LOCATION REFERENCE

COUNTY: PRINCE GEORGE'S
DISTRICT: 3
DATE: 1/17/2024
VERSION: 1.0

ROUTE NUMBER: IS 95

DIRECTION: NORTH (INVENTORY)

ROAD_NAME	FUNCTIONAL CLASS	STATE SYSTEM	NHS	MAINTENANCE	MILEPOINT	MILEPOINT DESCRIPTION	MEDIAN TYPE	MARKED LANES	AADT
CAPITAL BELTWAY	U -Interstate	STATE PRIMARY	NHS	State Highway Agency	002.581	MD 210 V	BALD EAGLE RD	POSITIVE BARRIER	157,731
					002.745	MD 210	INDIAN HEAD HWY (SB/L)		
					002.751		EXIT #3	8	164,292
					002.757	MD 210	INDIAN HEAD HWY		
					002.802		MILE MARKER OL 2.4		
					003.028		MILE MARKER OL 2.6		
					003.045	IS 95 LN	CAPITAL BELTWAY (NB LOCAL)		
					003.145	RP 95	RAMP 4 FR RP 11 (FR MD 210) TO IS 95		
					003.187		MILE MARKER OL 2.8		
					003.241		BEGIN STRUCTURE 160168061		
					003.250	CO 1203	LIVINGSTON RD		
					003.259		END STRUCTURE 160168061		
					003.390		MILE MARKER OL 3.0		
					003.836		MILE MARKER OL 3.4		
					004.010	RP 95	RAMP 6 FR IS 95 EB TO MD 414 SB		
					004.049		MILE MARKER OL 3.6		
					004.210		MILE MARKER OL 3.8		
					004.210	RP 95	RAMP 5 FR MD 414 SB TO IS 95 EB		
					004.304		BEGIN STRUCTURE 160167061		
					004.322	MD 414	ST BARNABAS RD (WB/L)		
					004.330		EXIT #4		161,493
					004.338	MD 414	ST BARNABAS RD		
					004.370		END STRUCTURE 160167061		
					004.370	RP 95	RAMP 3 FR IS 95 EB TO MD 414 NB		
					004.446		MILE MARKER OL 4.0		
					004.530	RP 95	RAMP 4 FR MD 414 NB TO IS 95 EB		
					004.799		MILE MARKER OL 4.5		
					005.249		MILE MARKER OL 5.0		
					005.670		ATR STATION #0049 (CABINET INNER LOOP)		
					005.680	CO 123	TEMPLE HILL RD		
					005.712		MILE MARKER OL 5.5		
					006.088	XO 868	CROSSOVER		

MARYLAND DEPARTMENT OF TRANSPORTATION
STATE HIGHWAY ADMINISTRATION
DATA SERVICES DIVISION

2022 HIGHWAY LOCATION REFERENCE

COUNTY: PRINCE GEORGE'S
DISTRICT: 3
DATE: 1/17/2024
VERSION: 1.0

ROUTE NUMBER: IS 95

DIRECTION: NORTH (INVENTORY)

ROAD_NAME	FUNCTIONAL CLASS	STATE SYSTEM	NHS	MAINTENANCE	MILEPOINT	MILEPOINT DESCRIPTION	MEDIAN TYPE	MARKED LANES	AADT
CAPITAL BELTWAY	U -Interstate	STATE PRIMARY	NHS	State Highway Agency	006.549	MILE MARKER OL 6.5	POSITIVE BARRIER	8	161,493
					006.683	BEGIN STRUCTURE 160165001			
					006.693	END STRUCTURE 160165001			
					007.009	RP 95 RAMP 6 FR IS 95 NB TO MD 5 SB			
					007.024	MILE MARKER OL 7.0			
					007.187	RP 95 RAMP 5 FR MD 5 SB TO IS 95 NB			
					007.251	BEGIN STRUCTURE 160164001			
					007.275	RP 95 RAMP 5 FR MD 5 SB TO IS 95 NB			
					007.286	MD 5 BRANCH AVE (SB/L)			
					007.293	RP 5 RAMP 7 FR WOODS WAY WB TO MD 5 SB			
					007.300	EXIT #7			181,121
					007.314	MD 5 BRANCH AVE			
					007.352	END STRUCTURE 160164001			
					007.440	RP 95 RAMP 3 FR IS 95 NB TO MD 5 NB			
					007.453	MILE MARKER OL 7.5			
					007.587	RP 95 RAMP 4 FR MD 5 NB TO IS 95 NB			
					007.752	XO 869 CROSSOVER			
					008.220	CO 127 AUTH RD			
					008.273	MILE MARKER OL 8.5			
					008.720	MILE MARKER OL 9.0			
					008.750	RP 95 RAMP 6 FR IS 95 EB TO MD 337 SB			
					008.880	XO 870 CROSSOVER			
					009.058	BEGIN STRUCTURE 160162001			
					009.066	CO 81 SUTLAND RD (SB/L)			
					009.070	EXIT #9			
					009.075	CO 81 SUTLAND RD			
					009.086	END STRUCTURE 160162001			
					009.680	MILE MARKER OL 10.0			
					009.690	CO 483 FORESTVILLE RD			187,561
					009.830	RP 95 RAMP 4 FR MD 337 NB TO IS 95 EB			
					009.950	BEGIN STRUCTURE 160160001			
					009.965	GV 119 SUTLAND PKWY			

MARYLAND DEPARTMENT OF TRANSPORTATION
STATE HIGHWAY ADMINISTRATION
DATA SERVICES DIVISION

2022 HIGHWAY LOCATION REFERENCE

COUNTY: PRINCE GEORGE'S
DISTRICT: 3
DATE: 1/17/2024
VERSION: 1.0

ROUTE NUMBER: IS 95

DIRECTION: NORTH (INVENTORY)

ROAD_NAME	FUNCTIONAL CLASS	STATE SYSTEM	NHS	MAINTENANCE	MILEPOINT	MILEPOINT DESCRIPTION	MEDIAN TYPE	MARKED LANES	AADT
CAPITAL BELTWAY	U -Interstate	STATE PRIMARY	NHS	State Highway Agency	010.015	GV 119 SUITLAND PKWY (WB/L)	POSITIVE BARRIER	8	187,561
					010.033	END STRUCTURE 160160001			
					010.051	BEGIN STRUCTURE 160178001			
					010.056	END STRUCTURE 160178001			
					010.370	XO 872 CROSSOVER			
					010.500	RP 95 RAMP 4 FR IS 95 NB TO MD 4 EB			
					010.741	BEGIN STRUCTURE 160159061			
					010.750	RP 95 RAMP 3 FR MD 4 EB TO IS 95 NB			
					010.773	MD 4 PENNSYLVANIA AVE (SB/L)			
					010.780	EXIT #11			195,093
					010.787	MD 4 PENNSYLVANIA AVE			
					010.809	END STRUCTURE 160159061			
					010.820	RP 95 RAMP 1 FR IS 95 NB TO MD 4 WB			
					010.871	MILE MARKER OL 11.0			
					011.020	RP 95 RAMP 2 FR MD 4 WB TO IS 95 NB			
					011.220	XO 873 CROSSOVER			
					011.561	MILE MARKER OL 11.5			
					011.820	MILE MARKER OL 12.0			
					012.200	CO 89 D ARCY RD			
					012.439	MILE MARKER OL 12.5			
					012.684	XO 876 CROSSOVER			
					012.884	RP 95 RAMP 4 FR IS 95 NB TO MD 221A EB			
					012.937	MILE MARKER OL 13.0			
					013.130	BEGIN STRUCTURE 160157061			
					013.138	MD 221 A RITCHIE MARLBORO RD (SB/L)			
					013.140	EXIT #13			206,220
					013.142	MD 221 A RITCHIE MARLBORO RD			
					013.150	END STRUCTURE 160157061			
					013.374	RP 95 RAMP 2 FR MD 221A WB TO IS 95 NB			
					013.760	ATR STATION #0043 (CABINET OUTER LOOP)			
					013.855	MILE MARKER OL 14.0			
					014.236	MILE MARKER OL 14.5			

MARYLAND DEPARTMENT OF TRANSPORTATION
STATE HIGHWAY ADMINISTRATION
DATA SERVICES DIVISION

2022 HIGHWAY LOCATION REFERENCE

COUNTY: PRINCE GEORGE'S
DISTRICT: 3
DATE: 1/17/2024
VERSION: 1.0

ROUTE NUMBER: IS 95

DIRECTION: NORTH (INVENTORY)

ROAD_NAME	FUNCTIONAL CLASS	STATE SYSTEM	NHS	MAINTENANCE	MILEPOINT	MILEPOINT DESCRIPTION	MEDIAN TYPE	MARKED LANES	AADT
CAPITAL BELTWAY	U -Interstate	STATE PRIMARY	NHS	State Highway Agency	014.332	XO 882 CROSSOVER	POSITIVE BARRIER	8	206,220
					014.557	BEGIN STRUCTURE 160156061			
					014.560	RP 95 RAMP 4 FR IS 95 NB TO MD 214 EB			
					014.569	END STRUCTURE 160156061			
					014.730	RP 95 RAMP 3 FR MD 214 EB TO IS 95 NB			
					014.737	BEGIN STRUCTURE 160153061			
					014.776	MD 214 CENTRAL AVE			
					014.780	EXIT #15			197,211
					014.784	MD 214 CENTRAL AVE (WB/L)			
					014.796	END STRUCTURE 160153061			
					014.851	MILE MARKER OL 15.0			
					015.010	RP 95 RAMP 2 FR MD 214 WB TO IS 95 NB			
					015.202	XO 884 CROSSOVER			
					015.301	MILE MARKER OL 15.5			
					015.600	BEGIN NB CD LANE			
					015.600	RP 95 RAMP 4 FR IS 95 NB TO MD 202F EB			
					015.690			9	
					015.790	MILE MARKER OL 16.0			
					015.830	MD 202 F ARENA DR			206,041
					015.830	EXIT #16			
					015.850	END SB CD LANE			
					015.888			10	
					016.045	RP 95 RAMP 2 FR MD 202F WB TO IS 95 NB			
					016.310	RP 95 RAMP 4 FR IS 95 NB TO MD 202 EB			
					016.333	MILE MARKER OL 16.5			
					016.510	RP 95 RAMP 3 FR MD 202 EB TO IS 95 NB			
					016.554	MD 202 LANDOVER RD (SB/L)			
					016.560	EXIT #17			213,661
					016.564	MD 202 LANDOVER RD			
					016.667	MILE MARKER OL 17.0			
					016.790	RP 95 RAMP 2 FR MD 202 WB TO IS 95 NB			
					016.920	END NB CD LANE			

MARYLAND DEPARTMENT OF TRANSPORTATION
STATE HIGHWAY ADMINISTRATION
DATA SERVICES DIVISION

2022 HIGHWAY LOCATION REFERENCE

COUNTY: PRINCE GEORGE'S
DISTRICT: 3
DATE: 1/17/2024
VERSION: 1.0

ROUTE NUMBER: IS 95

DIRECTION: NORTH (INVENTORY)

ROAD_NAME	FUNCTIONAL CLASS	STATE SYSTEM	NHS	MAINTENANCE	MILEPOINT	MILEPOINT DESCRIPTION	MEDIAN TYPE	MARKED LANES	AADT
CAPITAL BELTWAY	U -Interstate	STATE PRIMARY	NHS	State Highway Agency	017.040	BEGIN SB CD LANE	POSITIVE BARRIER	7	213,661
					017.490	MU 140 GLENARDEN PKWY		8	
					017.812	MILE MARKER OL 18.0			
					017.900	CO 65 ARDWICK ARDMORE RD			
					018.106	MD 704 MARTIN LUTHER KING JR HWY			
					018.114	MD 704 MARTIN LUTHER KING JR HWY (WB/L)			
					018.288	XO 896 CROSSOVER			
					018.300	RP 95 RAMP 4 FR IS 95 NB TO IS 595 EB			
					018.460	RP 95 RAMP 3 FR IS 595/US 50 TO IS 95 NB			
					018.490	RP 95 RAMP 5 FR IS 95 SB TO IS 595 EB			
					018.534	IS 595 JOHN HANSON HWY			
					018.540	EXIT #19			206,211
					018.546	IS 595 JOHN HANSON HWY (WB/L)			
					018.580	RP 95 RAMP 1 FR IS 95 NB TO IS 595 WB			
					018.660	RP 95 RAMP 7 FR IS 595 WB TO IS 95 SB			
					019.000	RP 95 RAMP 3 FR IS 595/US 50 TO IS 95 NB			
					019.050	RP 95 RAMP 9 FR IS 595 WB TO MD 950 SB			
					019.338	MILE MARKER OL 19.5			
					019.395	BEGIN STRUCTURE 160145061			
					019.442	END STRUCTURE 160145061			
					019.510	RP 95 RAMP 4 FR IS 95 NB TO MD 450 EB			
					019.575	BEGIN STRUCTURE 160144061			
					019.586	MD 450 ANNAPOLIS RD			
					019.590	EXIT #20			194,520
					019.595	MD 450 ANNAPOLIS RD (WB/L)			
					019.614	END STRUCTURE 160144061			
					019.680	RP 95 RAMP 1 FR IS 95 NB TO MD 450 WB			
					019.771	MILE MARKER OL 20.0			
					019.820	RP 95 RAMP 2 FR MD 450 WB TO IS 95 NB			
					020.047	XO 901 CROSSOVER			
					020.334	MILE MARKER OL 20.5			
					020.839	MILE MARKER OL 21.0			

MARYLAND DEPARTMENT OF TRANSPORTATION
STATE HIGHWAY ADMINISTRATION
DATA SERVICES DIVISION

2022 HIGHWAY LOCATION REFERENCE

COUNTY: PRINCE GEORGE'S
DISTRICT: 3
DATE: 1/17/2024
VERSION: 1.0

ROUTE NUMBER: IS 95

DIRECTION: NORTH (INVENTORY)

ROAD_NAME	FUNCTIONAL CLASS	STATE SYSTEM	NHS	MAINTENANCE	MILEPOINT	MILEPOINT DESCRIPTION	MEDIAN TYPE	MARKED LANES	AADT
CAPITAL BELTWAY	U -Interstate	STATE PRIMARY	NHS	State Highway Agency	020.958	BEGIN STRUCTURE 160143061	POSITIVE BARRIER	8	194,520
					020.970	CO 42 GOOD LUCK RD			
					020.984	END STRUCTURE 160143061			
					021.024	ATR STATION #0055 (CABINET INNER LOOP)			
					021.350	MILE MARKER OL 21.5			
					021.719	XO 918 CROSSOVER			
					021.890	RP 95 RAMP 4 FR IS 95 NB TO MD 295 EB			
					021.922	MILE MARKER OL 22.0			
					022.090	RP 95 RAMP 3 FR MD 295 EB TO IS 95 NB			
					022.110	MD 295 BALTIMORE WASHINGTON PKWY			
					022.120	EXIT #22			210,374
					022.130	MD 295 BALTIMORE WASHINGTON PKWY (SB/L)			
					022.180	RP 95 RAMP 1 FR IS 95 NB TO MD 295 WB			
					022.340	RP 95 RAMP 2 FR MD 295 WB TO IS 95 NB			
					022.427	BEGIN STRUCTURE 160141061			
					022.455	MD 193 GREENBELT RD			
					022.466	MD 193 GREENBELT RD (WB/L)			
					022.480	END STRUCTURE 160141061			
					022.786	MILE MARKER OL 23.0			
					022.790	RP 95 RAMP 2 FR IS 95 WB TO MD 201 NB			
					023.010	RP 95 RAMP 1 FR MD 201 NB TO IS 95 WB			
					023.030	MD 201 KENILWORTH AVE			
					023.040	EXIT #23			192,171
					023.050	MD 201 KENILWORTH AVE (SB/L)			
					023.213	MILE MARKER OL 23.5			
					023.280	RP 95 RAMP 8 FR MD 201 SB TO IS 95 WB			
					023.338	BEGIN STRUCTURE 160138061			
					023.344	END STRUCTURE 160138061			
					023.400	XO 931 CROSSOVER			
					023.630	MU 40 CHERRYWOOD LA			
					023.753	MILE MARKER OL 24.0			
					023.772	BEGIN STRUCTURE 160137061			

MARYLAND DEPARTMENT OF TRANSPORTATION
STATE HIGHWAY ADMINISTRATION
DATA SERVICES DIVISION

2022 HIGHWAY LOCATION REFERENCE

COUNTY: PRINCE GEORGE'S
DISTRICT: 3
DATE: 1/17/2024
VERSION: 1.0

ROUTE NUMBER: IS 95

DIRECTION: NORTH (INVENTORY)

ROAD_NAME	FUNCTIONAL CLASS	STATE SYSTEM	NHS	MAINTENANCE	MILEPOINT	MILEPOINT DESCRIPTION	MEDIAN TYPE	MARKED LANES	AADT
CAPITAL BELTWAY	U -Interstate	STATE PRIMARY	NHS	State Highway Agency	023.785	END STRUCTURE 160137061	POSITIVE BARRIER	8	192,171
					023.840	OP 5032 GREENBELT COMMUTER STATION RD			194,521
					024.080	OP 5032 GREENBELT COMMUTER STATION RD			
					024.110	BEGIN STRUCTURE 160136061			
					024.141	END STRUCTURE 160136061			
					024.154	MILE MARKER OL 24.5			
					024.250	EXIT #24			
					024.661	MILE MARKER OL 25.0			
					024.704	XO 932 CROSSOVER			
					024.838	BEGIN STRUCTURE 160135061			
					024.850	MU 171 RHODE ISLAND AVE			
					024.876	END STRUCTURE 160135061			
					024.950	RP 95 RAMP 7 FR IS 95 WB TO US 1 SB			
					025.130	MILE MARKER OL 25.5			
					025.140	RP 95 RAMP 1 FR US 1 NB TO IS 95 WB			
					025.187	US 1 BALTIMORE AVE			
					025.190	EXIT #25			216,731
					025.193	US 1 BALTIMORE AVE (SB/L)			
					025.375	RP 95 RAMP 8 FR US 1 SB TO IS 95 WB			
					025.527	BEGIN STRUCTURE 160133001			
					025.538	END STRUCTURE 160133001			
					025.627	MILE MARKER OL 26.0			
					025.724	XO 933 CROSSOVER			
					025.750			9	
					025.960	CO 14 CHERRY HILL RD		6	
NO NAME					026.110	IS 495 CAPITAL BELTWAY (WB/L)		5	206,522
					026.110	EXIT #27			
					026.310	RP 95 RAMP 7 FR IS 95 WB TO IS 95X SB			
					026.710	IS 95 X NO NAME			
					026.780			8	
					027.036	CO 14 CHERRY HILL RD			
					027.090			6	

MARYLAND DEPARTMENT OF TRANSPORTATION
STATE HIGHWAY ADMINISTRATION
DATA SERVICES DIVISION

2022 HIGHWAY LOCATION REFERENCE

COUNTY: PRINCE GEORGE'S
DISTRICT: 3
DATE: 1/17/2024
VERSION: 1.0

ROUTE NUMBER: IS 95

DIRECTION: NORTH (INVENTORY)

ROAD_NAME	FUNCTIONAL CLASS	STATE SYSTEM	NHS	MAINTENANCE	MILEPOINT	MILEPOINT DESCRIPTION	MEDIAN TYPE	MARKED LANES	AADT
NO NAME	U -Interstate	STATE PRIMARY	NHS	State Highway Agency	027.510	XO 947 CROSSOVER	POSITIVE BARRIER	6	206,522
					027.700	MILE MARKER 28.0			
					027.970			8	
					028.110	RP 95 RAMP 9 FR IS 95 NB TO IS 95 NB			
					028.325	BEGIN STRUCTURE 160040001			
					028.334	END STRUCTURE 160040001			
					028.536	MD 212 POWDER MILL RD			
					028.540	EXIT #29			198,123
					028.544	MD 212 POWDER MILL RD (SB/L)			
					029.120	XO 938 CROSSOVER			
					029.140	RP 95 RAMP 9 FR IS 95 NB TO IS 95 NB			
					029.400	CO 2 OLD GUNPOWDER RD			
					029.936	BEGIN STRUCTURE 160194001			
					029.941	END STRUCTURE 160194001			
					029.990	IS 95 CN IS 95 NB CD LANE FR MD 200 TO MD 198		12	
					030.610	RP 95 RAMP 3 FR RP 6 (FR MD200 EB) TO IS 95 NB			
					030.670	EXIT #31			184,134
					030.670	MD 200 INTERCOUNTY CONNECTOR			
					030.690	MD 200 INTERCOUNTY CONNECTOR (WB/L)			
					030.845	XO 703 CROSSOVER			
					030.933	MILE MARKER OL 31.0			
					031.100	RP 95 RAMP 3 FR RP 6 (FR MD200 EB) TO IS 95 NB			
					031.620	EXIT #32			
					031.620	MD 206 KONTERRA DR			
					031.790		UNPROTECTED		
					031.810	XO 704 CROSSOVER		10	
					031.950		POSITIVE BARRIER		
					032.019	MILE MARKER OL 32.0			
					032.410	RP 95 RAMP 7 FR MD 198 WB TO IS 95 SB			
					032.540			9	
					032.715	EXIT #33			189,693
					032.715	MD 198 SANDY SPRING RD			

MARYLAND DEPARTMENT OF TRANSPORTATION
STATE HIGHWAY ADMINISTRATION
DATA SERVICES DIVISION

2022 HIGHWAY LOCATION REFERENCE

COUNTY: PRINCE GEORGE'S
DISTRICT: 3
DATE: 1/17/2024
VERSION: 1.0

ROUTE NUMBER: IS 95

DIRECTION: NORTH (INVENTORY)

ROAD_NAME	FUNCTIONAL CLASS	STATE SYSTEM	NHS	MAINTENANCE	MILEPOINT	MILEPOINT DESCRIPTION	MEDIAN TYPE	MARKED LANES	AADT
NO NAME	U -Interstate	STATE PRIMARY	NHS	State Highway Agency	032.730 MD 198	SANDY SPRING RD (WB/L)	POSITIVE BARRIER	9	189,693
					033.041		UNPROTECTED		
					033.420 IS 95 CN	IS 95 NB CD LANE FR MD 200 TO MD 198		8	
					033.620 XO 701	CROSSOVER			
					033.707	MILE MARKER OL 34.0			
					033.785 CO 3	BROOKLYN BRIDGE RD			
					034.057	BEGIN STRUCTURE 160197011			
					034.100	END STRUCTURE 160197011			
					034.100	HOWARD CO/L			
					034.100 IS 95	NO NAME			

ROUTE NUMBER: IS 95 CN

DIRECTION: NORTH (INVENTORY)

ROAD_NAME	FUNCTIONAL CLASS	STATE SYSTEM	NHS	MAINTENANCE	MILEPOINT	MILEPOINT DESCRIPTION	MEDIAN TYPE	MARKED LANES	AADT
IS 95 NB CD LANE FR MD 200 TO MD 198	U -Interstate	STATE PRIMARY	NHS	State Highway Agency	000.000 IS 95	NO NAME	NONE	2	0
					000.425 RP 95	RAMP 4 FR IS 95 NB CD LANE TO MD 200 EB			
					000.600 RP 95	RAMP 9 FR MD 200 EB TO IS 95 NB CD LANE			
					000.650 RP 95	RAMP 3 FR RP 6 (FR MD200 EB) TO IS 95 NB			
					000.700	EXIT #31			
					000.700 MD 200	INTERCOUNTY CONNECTOR			
					000.710 MD 200	INTERCOUNTY CONNECTOR (WB/L)			
					000.750 RP 95	RAMP 1 FR IS 95 NB CD LANE TO MD 200 WB			
					000.920 RP 95	RAMP 3 FR RP 6 (FR MD200 EB) TO IS 95 NB			
					001.070 RP 95	RAMP 2 FR MD 200 WB TO IS 95 NB CD LANE			
					001.310 RP 95	RAMP 4 FR IS 95 NB CD TO KONTERRA DR EB			
					001.600 RP 95	RAMP 3 FR KONTERRA DR TO IS 95 NB CD LA			
					001.650	EXIT #32			
					001.650 MD 206	KONTERRA DR			
					001.830			1	
					002.280 RP 95	RAMP 4 FR IS 95 NB CD LANE TO MD 198 EB			
					002.450 RP 95	RAMP 7 FR MD 198 WB TO IS 95 SB			

MARYLAND DEPARTMENT OF TRANSPORTATION
STATE HIGHWAY ADMINISTRATION
DATA SERVICES DIVISION

2022 HIGHWAY LOCATION REFERENCE

COUNTY: PRINCE GEORGE'S
DISTRICT: 3
DATE: 1/17/2024
VERSION: 1.0

ROUTE NUMBER: IS 95 CN

DIRECTION: NORTH (INVENTORY)

ROAD_NAME	FUNCTIONAL CLASS	STATE SYSTEM	NHS	MAINTENANCE	MILEPOINT	MILEPOINT DESCRIPTION	MEDIAN TYPE	MARKED LANES	AADT	
IS 95 NB CD LANE FR MD 200 TO MD 198	U -Interstate	STATE PRIMARY	NHS	State Highway Agency	002.710	RP 95	RAMP 3 FR MD 198 EB TO IS 95 NB CD LANE	NONE	1	0
					002.745		EXIT #33			
					002.745	MD 198	SANDY SPRING RD			
					002.765	MD 198	SANDY SPRING RD (WB/L)			
					002.870	RP 95	RAMP 1 FR IS 95 NB CD LANE TO MD 198 WB			
					003.170	RP 95	RAMP 2 FR RP 7 (MD198 WB) TO IS 95 NB CD			
					003.440	IS 95	NO NAME			

ROUTE NUMBER: IS 95 CS

DIRECTION: SOUTH (INVENTORY)

ROAD_NAME	FUNCTIONAL CLASS	STATE SYSTEM	NHS	MAINTENANCE	MILEPOINT	MILEPOINT DESCRIPTION	MEDIAN TYPE	MARKED LANES	AADT		
IS 95 SB CD LANE FR MD 198 TO MD 200	U -Interstate	STATE PRIMARY	NHS	State Highway Agency	000.000	IS 95	NO NAME (SB/L)	NONE	1	0	
					000.250	RP 95	RAMP 6 FR MD 198 EB TO IS 95 SB CD LANE				
					000.690	RP 95	RAMP 9 FR RP 7 (MD198 WB) TO IS 95 SB CD				2
					000.900		EXIT #32				
					000.900	MD 206	KONTERRA DR				
					001.000	RP 95	RAMP 5 FR IS 95 SB CD LA TO KONTERRA DR				
					001.280	RP 95	RAMP 7 FR KONTERRA DR WB TO IS 95 SB CD				
					001.425	RP 95	RAMP 10 FR IS95 SB CD TO RP 8 (MD200 WB)				
					001.530	RP 95	RAMP 8 FR IS 95 SB TO MD 200 WB				
					001.750	RP 95	RAMP 7 FR MD 200 WB TO IS 95 SB CD LANE				
					001.830	MD 200	INTERCOUNTY CONNECTOR (WB/L)				
					001.850		EXIT #31				
					001.850	MD 200	INTERCOUNTY CONNECTOR				
					001.880	RP 95	RAMP 5 FR IS 95 SB CD LANE TO MD 200 EB				
					001.940	RP 95	RAMP 3 FR RP 6 (FR MD200 EB) TO IS 95 NB				
					002.090	RP 95	RAMP 6 FR MD 200 EB TO IS 95 SB CD LANE				
					002.560	IS 95	NO NAME (SB/L)				

MARYLAND DEPARTMENT OF TRANSPORTATION
STATE HIGHWAY ADMINISTRATION
DATA SERVICES DIVISION

2022 HIGHWAY LOCATION REFERENCE

COUNTY: PRINCE GEORGE'S
DISTRICT: 3
DATE: 1/17/2024
VERSION: 1.0

ROUTE NUMBER: IS 95 LN

DIRECTION: NORTH (INVENTORY)

ROAD_NAME	FUNCTIONAL CLASS	STATE SYSTEM	NHS	MAINTENANCE	MILEPOINT	MILEPOINT DESCRIPTION	MEDIAN TYPE	MARKED LANES	AADT
CAPITAL BELTWAY (NB LOCAL)	U -Interstate	STATE PRIMARY	NHS	State Highway Agency	000.000		NONE	3	0
					000.200			2	
					000.384	VIRGINIA ST/L			
					000.470	WASHINGTON DC LINE			
					001.253	RP 95 RAMP 3 FR IS 95 LN TO RP 2 (TO I 295 NB)			
					001.517	RP 95 RAMP 6 FR IS95LN TO RP 12 (TO MD 210 SB)			
					001.631	RP 95 RAMP 9 FR IS 295 SB TO NATL HARBOR BLVD			
					001.678	RP 95 RAMP 10 FR IS 95 NB TO RAMP 6			
					001.686	XO 866 CROSSOVER			
					001.730	RP 95 RAMP 12 FR IS 295 SB TO MD 210 SB			
					001.772	RP 95 RAMP 3 FR IS 95 LN TO RP 2 (TO I 295 NB)			
					001.780	RP 95 RAMP 13 FR RAMP 1 TO RP 2 (TO IS 295 NB)			
					001.855	RP 95 RAMP 1 FR NATL HARBOR BLVD TO IS 95 LS			
					002.125	RP 95 RAMP 5 FR RP 12 (FR IS295 SB) TO IS95 LN			
					002.501	RP 95 RAMP 24 FR RP 11 (MD 210 NB) TO IS 95 LS			
					002.553	MD 210 V BALD EAGLE RD			
					002.696	MD 210 INDIAN HEAD HWY (SB/L)			
					002.708	MD 210 INDIAN HEAD HWY			
					002.766	RP 95 RAMP 3 FR IS 95 LN TO MD 414			
					002.996	IS 95 CAPITAL BELTWAY			

ROUTE NUMBER: IS 95 LS

DIRECTION: SOUTH (INVENTORY)

ROAD_NAME	FUNCTIONAL CLASS	STATE SYSTEM	NHS	MAINTENANCE	MILEPOINT	MILEPOINT DESCRIPTION	MEDIAN TYPE	MARKED LANES	AADT
CAPITAL BELTWAY (SB LOCAL)	U -Interstate	STATE PRIMARY	NHS	State Highway Agency	000.000	IS 95 CAPITAL BELTWAY (SB/L)	NONE	2	0
					000.332	CO 1203 LIVINGSTON RD			
					000.535	RP 95 RAMP 2 FR IS 95 LS TO MD 210 NB			
					000.745	RP 95 RAMP 1 FR MD 210 NB TO IS 95 LS			
					000.811	MD 210 INDIAN HEAD HWY			
					000.816			3	
					000.823	MD 210 INDIAN HEAD HWY (SB/L)			

MARYLAND DEPARTMENT OF TRANSPORTATION
STATE HIGHWAY ADMINISTRATION
DATA SERVICES DIVISION

2022 HIGHWAY LOCATION REFERENCE

COUNTY: PRINCE GEORGE'S
DISTRICT: 3
DATE: 1/17/2024
VERSION: 1.0

ROUTE NUMBER: IS 95 LS

DIRECTION: SOUTH (INVENTORY)

ROAD_NAME	FUNCTIONAL CLASS	STATE SYSTEM	NHS	MAINTENANCE	MILEPOINT	MILEPOINT DESCRIPTION	MEDIAN TYPE	MARKED LANES	AADT
CAPITAL BELTWAY (SB LOCAL)	U -Interstate	STATE PRIMARY	NHS	State Highway Agency	000.967	RP 95 RAMP 8 FR MD 210 SB TO IS 95 LS	NONE	3	0
					001.024	MD 210 V BALD EAGLE RD			
					001.058			2	
					001.590	RP 95 RAMP 2 FR IS 95 LS TO IS 295 NB			
					001.699	BEGIN STRUCTURE 160281001			
					001.712	RP 95 RAMP 1 FR NATL HARBOR BLVD TO IS 95 LS			
					001.720	END STRUCTURE 160281001			
					001.766	BEGIN STRUCTURE 160280001			
					001.774	RP 95 RAMP 13 FR RAMP 1 TO RP 2 (TO IS 295 NB)			
					001.783	RP 95 RAMP 3 FR IS 95 LN TO RP 2 (TO I 295 NB)			
					001.796	END STRUCTURE 160280001			
					001.850	IS 295 ANACOSTIA FREEWAY			
					001.850	RP 95 RAMP 1 FR NATL HARBOR BLVD TO IS 95 LS			
					001.884	IS 295 ANACOSTIA FREEWAY (SB/L)			
					001.937	RP 95 RAMP 9 FR IS 295 SB TO NATL HARBOR BLVD			
					001.977	RP 95 RAMP 7 FR IS 95 LS TO RP 9 (TO NATL HBR)			
					002.164	RP 95 RAMP 8 FR IS 295 SB TO IS 95 LS		3	
					003.065	WASHINGTON DC LINE			
					003.112			2	
					003.136	VIRGINIA ST/L			

ROUTE NUMBER: IS 95 X

DIRECTION: NORTH (INVENTORY)

ROAD_NAME	FUNCTIONAL CLASS	STATE SYSTEM	NHS	MAINTENANCE	MILEPOINT	MILEPOINT DESCRIPTION	MEDIAN TYPE	MARKED LANES	AADT
NO NAME	U -Interstate	STATE PRIMARY	NHS	State Highway Agency	000.000	RP 95 RAMP 4 FR IS 95X TO RAMP 10 (TO IS 95)	POSITIVE BARRIER	2	991
					000.000	OP 5454 WEIGH STATION ACCESS RD			
					000.100	RP 95 RAMP 3 FR IS 495 EB TO IS 95X NB			
					000.150			3	
					000.179	BEGIN STRUCTURE 160126001			
					000.250	IS 495 CAPITAL BELTWAY			
					000.255	END STRUCTURE 160126001			

MARYLAND DEPARTMENT OF TRANSPORTATION
STATE HIGHWAY ADMINISTRATION
DATA SERVICES DIVISION

2022 HIGHWAY LOCATION REFERENCE

COUNTY: PRINCE GEORGE'S
DISTRICT: 3
DATE: 1/17/2024
VERSION: 1.0

ROUTE NUMBER: IS 95 X

DIRECTION: NORTH (INVENTORY)

ROAD_NAME	FUNCTIONAL CLASS	STATE SYSTEM	NHS	MAINTENANCE	MILEPOINT	MILEPOINT DESCRIPTION	MEDIAN TYPE	MARKED LANES	AADT
NO NAME	U -Interstate	STATE PRIMARY	NHS	State Highway Agency	000.275	BEGIN STRUCTURE 160127001	POSITIVE BARRIER	3	991
					000.280 IS 495	CAPITAL BELTWAY (WB/L)			
					000.299	END STRUCTURE 160127001			
					000.390 IS 95	NO NAME (SB/L)			
					000.393	BEGIN STRUCTURE 160128001			
					000.398	END STRUCTURE 160128001			
					000.432	BEGIN STRUCTURE 160129001			
					000.440 RP 95	RAMP 7 FR IS 95 WB TO IS 95X SB			
					000.461	END STRUCTURE 160129001			
					000.960	EXIT #27			
					000.960 IS 95	NO NAME			

ROUTE NUMBER: IS 295

DIRECTION: NORTH (INVENTORY)

ROAD_NAME	FUNCTIONAL CLASS	STATE SYSTEM	NHS	MAINTENANCE	MILEPOINT	MILEPOINT DESCRIPTION	MEDIAN TYPE	MARKED LANES	AADT
ANACOSTIA FREEWAY	U -Interstate	STATE PRIMARY	NHS	State Highway Agency	000.000	BEGIN STRUCTURE 160267001	POSITIVE BARRIER	4	82,671
					000.000	EXIT #2			
					000.000 RP 95	RAMP 11 FR MD 210 NB TO IS 295 NB			
					000.010 IS 95	CAPITAL BELTWAY (SB/L)			
					000.024 IS 95 LS	CAPITAL BELTWAY (SB LOCAL)			
					000.024 RP 95	RAMP 1 FR NATL HARBOR BLVD TO IS 95 LS			
					000.045	END STRUCTURE 160267001			
					000.340 RP 95	RAMP 2 FR IS 95 LS TO IS 295 NB		7	
					000.392	MILE MARKER 0.0			
					000.556 XO 867	CROSSOVER			
					000.579	MILE MARKER 0.2			
					000.780	MILE MARKER 0.4			
					000.800	WASH DC LINE			

MARYLAND DEPARTMENT OF TRANSPORTATION
STATE HIGHWAY ADMINISTRATION
DATA SERVICES DIVISION

2022 HIGHWAY LOCATION REFERENCE

COUNTY: PRINCE GEORGE'S
DISTRICT: 3
DATE: 1/17/2024
VERSION: 1.0

ROUTE NUMBER: IS 495

DIRECTION: EAST (INVENTORY)

ROAD_NAME	FUNCTIONAL CLASS	STATE SYSTEM	NHS	MAINTENANCE	MILEPOINT	MILEPOINT DESCRIPTION	MEDIAN TYPE	MARKED LANES	AADT			
CAPITAL BELTWAY	U -Interstate	STATE PRIMARY	NHS	State Highway Agency	000.000	IS 495	CAPITAL BELTWAY	POSITIVE BARRIER	9	233,822		
					000.000		MONTGOMERY CO/L					
					000.070	RP 495	RAMP 4 FR MD 650 NB TO IS 495 EB					
					000.160						10	
					000.400	MD 212	RIGGS RD					
					000.503		MILE MARKER 27.5					
					000.650						8	
					000.680	RP 95	RAMP 3 FR IS 495 EB TO IS 95X NB					
					000.970	RP 95	RAMP 5 FR IS 95X SB TO IS 495 NB					
					001.035		MILE MARKER 27.0					
					001.040	IS 95 X	NO NAME (SB/L)					
					001.060						7	
					001.170	IS 95 X	NO NAME					131,041
					001.330	RP 95	RAMP 1 FR RAMP 4 (FR IS 95X) TO IS 495					
					001.420						8	
					001.432		BEGIN STRUCTURE 160131051					
					001.455		END STRUCTURE 160131051					
					001.480	RP 95	RAMP 10 FR IS 495 EB TO IS 95 SB				7	
					001.750	IS 95	CAPITAL BELTWAY (SB/L)					
					001.750		EXIT #27					

ROUTE NUMBER: IS 595

DIRECTION: EAST (INVENTORY)

ROAD_NAME	FUNCTIONAL CLASS	STATE SYSTEM	NHS	MAINTENANCE	MILEPOINT	MILEPOINT DESCRIPTION	MEDIAN TYPE	MARKED LANES	AADT			
JOHN HANSON HWY	U -Interstate	STATE PRIMARY	NHS	State Highway Agency	000.000	US 50	JOHN HANSON HWY	POSITIVE BARRIER	7	108,865		
					000.000	RP 95	RAMP 3 FR IS 595/US 50 TO IS 95 NB					
					000.000		SIGNED AS US 50					
					000.170	RP 95	RAMP 7 FR IS 595 WB TO IS 95 SB					
					000.220	RP 95	RAMP 5 FR IS 95 SB TO IS 595 EB				6	
					000.282	IS 95	CAPITAL BELTWAY (SB/L)					
					000.290		EXIT #7					140,044

MARYLAND DEPARTMENT OF TRANSPORTATION
STATE HIGHWAY ADMINISTRATION
DATA SERVICES DIVISION

2022 HIGHWAY LOCATION REFERENCE

COUNTY: PRINCE GEORGE'S
DISTRICT: 3
DATE: 1/17/2024
VERSION: 1.0

ROUTE NUMBER: IS 595

DIRECTION: EAST (INVENTORY)

ROAD_NAME	FUNCTIONAL CLASS	STATE SYSTEM	NHS	MAINTENANCE	MILEPOINT	MILEPOINT DESCRIPTION	MEDIAN TYPE	MARKED LANES	AADT
JOHN HANSON HWY	U -Interstate	STATE PRIMARY	NHS	State Highway Agency	000.296	IS 95 CAPITAL BELTWAY	POSITIVE BARRIER	6	140,044
					000.420	RP 95 RAMP 3 FR IS 595/US 50 TO IS 95 NB			
					000.510	RP 95 RAMP 5 FR IS 95 SB TO IS 595 EB			
					000.520	MD 950 A WHITFIELD CHAPEL RD			
					000.620	RP 95 RAMP 4 FR IS 95 NB TO IS 595 EB		7	
					000.860	BEGIN EB INSIDE HOV		8	
					000.930			9	
					001.011	MD 704 MARTIN LUTHER KING JR HWY (WB/L)			
					001.020	EXIT #8			130,903
					001.029	MD 704 MARTIN LUTHER KING JR HWY			
					001.050	RP 595 RAMP 6 FR IS 595 EB TO MD 704 SB			
					001.240			10	
					001.430	RP 595 RAMP 5 FR MD 704 SB TO IS 595 EB			
					001.916			8	
					002.050	MD 950 C LOTTSFORD VISTA RD			
					002.545	XO 661 CROSSOVER			
					003.536	MD 193 ENTERPRISE RD			
					003.544	MD 193 ENTERPRISE RD (WB/L)			
					005.090	MD 950 D CHURCH RD			
					005.290			9	
					005.342	XO 660 CROSSOVER			
					006.340	RP 595 RAMP 6 FR IS 595 EB TO MD 197			
					006.600			8	
					006.675	MD 197 COLLINGTON RD (SB/L)			
					006.680	EXIT #11			109,434
					006.682	MD 197 COLLINGTON RD			
					006.690	RP 595 RAMP 5 FR MD 197 SB TO IS 595 EB		9	
					007.010	RP 595 RAMP 4 FR MD 197 NB TO IS 595 EB			
					007.300			8	
					007.560	RP 595 RAMP 6 FR IS 595 EB TO US 301 SB			
					008.010	RP 595 RAMP 5 FR US 301 SB TO IS 595 EB			
					008.072	US 301 CRAIN HWY (SB/L)			

MARYLAND DEPARTMENT OF TRANSPORTATION
STATE HIGHWAY ADMINISTRATION
DATA SERVICES DIVISION

2022 HIGHWAY LOCATION REFERENCE

COUNTY: PRINCE GEORGE'S
DISTRICT: 3
DATE: 1/17/2024
VERSION: 1.0

ROUTE NUMBER: IS 595

DIRECTION: EAST (INVENTORY)

ROAD_NAME	FUNCTIONAL CLASS	STATE SYSTEM	NHS	MAINTENANCE	MILEPOINT	MILEPOINT DESCRIPTION	MEDIAN TYPE	MARKED LANES	AADT
JOHN HANSON HWY	U -Interstate	STATE PRIMARY	NHS	State Highway Agency	008.080	EXIT #13	POSITIVE BARRIER	8	81,353
					008.100	RP 595 RAMP 1 FR RAMP 4 (FR US 301) TO RAMP 10			
					008.220	RP 595 RAMP 3 FR RAMP 6 (FR IS 595 EB) TO MD 3			
					008.230	RP 595 RAMP 9 FR IS 595 TO RAMP 4 (TO MD 3E)			
					008.390			7	
					008.420	RP 595 RAMP 4 FR US 301 NB TO IS 595 EB			
					008.764	END EB INSIDE HOV			
					008.830			6	
					008.914	MILE MARKER 14.0			
					009.350	ANNE ARUNDEL CO/L			
					009.350	IS 595 JOHN HANSON HWY			

ROUTE NUMBER: MD 3

DIRECTION: NORTH (INVENTORY)

ROAD_NAME	FUNCTIONAL CLASS	STATE SYSTEM	NHS	MAINTENANCE	MILEPOINT	MILEPOINT DESCRIPTION	MEDIAN TYPE	MARKED LANES	AADT
CRAIN HWY	U -Principal Arterial - Other	STATE PRIMARY	NHS	State Highway Agency	000.000	US 301 CRAIN HWY	UNPROTECTED	4	73,973
					000.000	EXIT #13			
					000.008	IS 595 JOHN HANSON HWY (WB/L)			
					000.020	RP 595 RAMP 10 FR IS 595 WB TO IS 595 WB			
					000.050	RP 3 RAMP 9 FR MD 3 NB TO RAMP 4 (TO MD 3E)			
					000.280		POSITIVE BARRIER		
					000.362		UNPROTECTED		
					000.420	RP 595 RAMP 3 FR RAMP 6 (FR IS 595 EB) TO MD 3			
					000.510		POSITIVE BARRIER		
					000.540		UNPROTECTED		
					000.543	BEGIN STRUCTURE 160240001			
					000.551	MD 3 E BELAIR DR			
					000.558	MD 3 E BELAIR DR (WB/L)			
					000.570	END STRUCTURE 160240001			
					000.770	RP 3 RAMP 2 FR MD 3E WB TO MD 3 NB			
					000.817		POSITIVE BARRIER		

MARYLAND DEPARTMENT OF TRANSPORTATION
STATE HIGHWAY ADMINISTRATION
DATA SERVICES DIVISION

2022 HIGHWAY LOCATION REFERENCE

COUNTY: PRINCE GEORGE'S
DISTRICT: 3
DATE: 1/17/2024
VERSION: 1.0

ROUTE NUMBER: MD 3

DIRECTION: NORTH (INVENTORY)

ROAD_NAME	FUNCTIONAL CLASS	STATE SYSTEM	NHS	MAINTENANCE	MILEPOINT	MILEPOINT DESCRIPTION	MEDIAN TYPE	MARKED LANES	AADT
CRAIN HWY	U -Principal Arterial – Other	STATE PRIMARY	NHS	State Highway Agency	000.900		UNPROTECTED	4	73,973
					000.958		POSITIVE BARRIER		
					001.111	XO 906 CROSSOVER			
					001.320	MD 976 COLUMBIAN WAY			
					001.320	XO 910 CROSSOVER			
					001.550	XO 913 CROSSOVER			
					001.600	MD 976 COLUMBIAN WAY			
					001.765			5	
					001.790			6	
					001.890			7	
					002.010		UNPROTECTED		
					002.040			8	
					002.060		POSITIVE BARRIER		
					002.195	MD 450 ANNAPOLIS RD			
					002.200		UNPROTECTED		79,113
					002.206	MD 450 ANNAPOLIS RD (WB/L)			
					002.420		POSITIVE BARRIER	6	
					002.455	BEGIN STRUCTURE 160053011			
					002.480	ANNE ARUNDEL CO/L			
					002.480	END STRUCTURE 160053011			
					002.480	MD 3 ROBERT CRAIN HWY			

ROUTE NUMBER: MD 3 E

DIRECTION: EAST (INVENTORY)

ROAD_NAME	FUNCTIONAL CLASS	STATE SYSTEM	NHS	MAINTENANCE	MILEPOINT	MILEPOINT DESCRIPTION	MEDIAN TYPE	MARKED LANES	AADT
BELAIR DR	U -Major Collector	STATE SECONDARY		State Highway Agency	002.150	MU 120 BELAIR DR	NONE	2	11,262
					002.150	MU 1130 KENDALE LA			
					002.190		CURBED	3	
					002.252			4	
					002.285	RP 3 RAMP 8 FR MD 3 SB TO MD 3E WB			
					002.295	RP 3 RAMP 6 FR MD 3E EB TO MD 3 SB			

MARYLAND DEPARTMENT OF TRANSPORTATION
STATE HIGHWAY ADMINISTRATION
DATA SERVICES DIVISION

2022 HIGHWAY LOCATION REFERENCE

COUNTY: PRINCE GEORGE'S
DISTRICT: 3
DATE: 1/17/2024
VERSION: 1.0

ROUTE NUMBER: MD 3 E

DIRECTION: EAST (INVENTORY)

ROAD_NAME	FUNCTIONAL CLASS	STATE SYSTEM	NHS	MAINTENANCE	MILEPOINT	MILEPOINT DESCRIPTION	MEDIAN TYPE	MARKED LANES	AADT
BELAIR DR	U-Major Collector	STATE SECONDARY		State Highway Agency	002.402	MD 3 CRAIN HWY (SB/L)	CURBED	4	11,262
	U-Local				002.410				
					002.417	MD 3 CRAIN HWY			
					002.470	RP 3 RAMP 1 FR RAMP 4 (FR IS 595) TO MD 3E WB		5	
					002.515			4	
					002.608	RP 3 RAMP 4 FR RAMP 2 (FR IS 595) TO MD 3E EB		5	
					002.660			4	
					002.663	MU 2555 SCIENCE DR			
				002.670	MU 1785 MELFORD BLVD				

ROUTE NUMBER: MD 3 F

DIRECTION: EAST (INVENTORY)

ROAD_NAME	FUNCTIONAL CLASS	STATE SYSTEM	NHS	MAINTENANCE	MILEPOINT	MILEPOINT DESCRIPTION	MEDIAN TYPE	MARKED LANES	AADT
GOVERNOR BRIDGE RD	U-Local	STATE SECONDARY		State Highway Agency	000.000	MU 1015 HARBOUR WAY	NONE	2	0
					000.008	US 301 CRAIN HWY			
					000.290	CO 72 GOVERNOR BRIDGE RD			

ROUTE NUMBER: MD 3 G

DIRECTION: NORTH (INVENTORY)

ROAD_NAME	FUNCTIONAL CLASS	STATE SYSTEM	NHS	MAINTENANCE	MILEPOINT	MILEPOINT DESCRIPTION	MEDIAN TYPE	MARKED LANES	AADT
OLD CRAIN DR	U-Local	STATE SECONDARY		State Highway Agency	000.000	MU 2555 SCIENCE DR	NONE	2	0
					000.500	CO 223 OLD CRAIN DR			
					000.500	CO 176 OXFORD CT			

ROUTE NUMBER: MD 4

DIRECTION: NORTH (INVENTORY)

ROAD_NAME	FUNCTIONAL CLASS	STATE SYSTEM	NHS	MAINTENANCE	MILEPOINT	MILEPOINT DESCRIPTION	MEDIAN TYPE	MARKED LANES	AADT
STEPHANIE ROPER HWY	U-Principal Arterial - Other	STATE PRIMARY	NHS	State Highway Agency	000.000	ANNE ARUNDEL CO/L	POSITIVE BARRIER	4	40,315
					000.000	BEGIN STRUCTURE 160011001			
					000.000	MD 4 STEPHANIE ROPER HIGHWAY			

MARYLAND DEPARTMENT OF TRANSPORTATION
STATE HIGHWAY ADMINISTRATION
DATA SERVICES DIVISION

2022 HIGHWAY LOCATION REFERENCE

COUNTY: PRINCE GEORGE'S
DISTRICT: 3
DATE: 1/17/2024
VERSION: 1.0

ROUTE NUMBER: MD 4

DIRECTION: NORTH (INVENTORY)

ROAD_NAME	FUNCTIONAL CLASS	STATE SYSTEM	NHS	MAINTENANCE	MILEPOINT	MILEPOINT DESCRIPTION	MEDIAN TYPE	MARKED LANES	AADT
STEPHANIE ROPER HWY	U -Principal Arterial – Other	STATE PRIMARY	NHS	State Highway Agency	000.023	END STRUCTURE 160011001	POSITIVE BARRIER	4	40,315
					000.080 MD 4 PA	MARLBORO PIKE			
					000.100		UNPROTECTED		
					000.450		POSITIVE BARRIER		
					000.520 MD 726	GREEN LANDING RD			
					000.540	ATR STATION #0006 (CABINET NB/L)			
					000.570		UNPROTECTED		
					000.710		POSITIVE BARRIER		
					001.200 RP 301	RAMP 2 FR MD 4 WB TO US 301 NB			
					001.340 RP 301	RAMP 1 FR US 301 NB TO MD 4 WB			
					001.408	BEGIN STRUCTURE 160097031			
					001.424 US 301	CRAIN HWY			
	U -Principal Arterial – Other Freew				001.430				42,922
					001.437 US 301	CRAIN HWY (SB/L)			
					001.457	END STRUCTURE 160097031			
					001.470 RP 301	RAMP 7 FR MD 4 WB TO US 301 SB			
					001.510		UNPROTECTED		
					001.550 RP 301	RAMP 8 FR US 301 SB TO MD 4 WB			
					001.590		POSITIVE BARRIER		
					001.615	BEGIN STRUCTURE 160098031			
					001.628	END STRUCTURE 160098031			
					001.701	BEGIN STRUCTURE 160108041			
					001.720	END STRUCTURE 160108041			
					001.850 RP 4	RAMP 2 FR MD 4 WB TO MD 717 NB			
					001.870		UNPROTECTED		
					002.010		POSITIVE BARRIER		
					002.071	BEGIN STRUCTURE 160099041			
PENNSYLVANIA AVE					002.080 MD 717	WATER ST			
					002.088	END STRUCTURE 160099041			
					002.180 RP 4	RAMP 8 FR MD 717 SB TO MD 4 WB			
					002.229	BEGIN STRUCTURE 160100031			
					002.276	END STRUCTURE 160100031			

MARYLAND DEPARTMENT OF TRANSPORTATION
STATE HIGHWAY ADMINISTRATION
DATA SERVICES DIVISION

2022 HIGHWAY LOCATION REFERENCE

COUNTY: PRINCE GEORGE'S
DISTRICT: 3
DATE: 1/17/2024
VERSION: 1.0

ROUTE NUMBER: MD 4

DIRECTION: NORTH (INVENTORY)

ROAD_NAME	FUNCTIONAL CLASS	STATE SYSTEM	NHS	MAINTENANCE	MILEPOINT	MILEPOINT DESCRIPTION	MEDIAN TYPE	MARKED LANES	AADT
PENNSYLVANIA AVE	U-Principal Arterial – Other Freew	STATE PRIMARY	NHS	State Highway Agency	002.372		UNPROTECTED	4	42,922
					002.850		POSITIVE BARRIER		
					002.920	CO 1212 OLD CRAIN HWY			
					003.060	RP 4 RAMP 8 FR OLD CRAIN HWY SB TO MD 4 WB			
					003.400	RP 4 RAMP 2 FR MD 4 WB TO MD 980D NB			
					003.587				
					003.600	MD 980 D BEGIN STRUCTURE 160102001			
					003.613				
					003.613	MD 980 D RITCHIE MARLBORO RD			
					003.613				
					003.613	END STRUCTURE 160102001			
					003.840	RP 4 RAMP 8 FR MD 980D SB TO MD 4 WB			
					004.150		UNPROTECTED		
					004.380		POSITIVE BARRIER		
					005.442		UNPROTECTED		
					006.100	RP 4 RAMP 2 FR MD 4 WB TO MD 223 NB			
					006.200		POSITIVE BARRIER		
					006.283				
					006.283	BEGIN STRUCTURE 160181011			
					006.290	RP 4 RAMP 1 FR MD 223 NB TO MD 4 WB			
					006.302	MD 223 WOODYARD RD			
					006.310				50,222
					006.318	MD 223 WOODYARD RD (SB/L)			
					006.336				
					006.336	END STRUCTURE 160181011			
					006.400		UNPROTECTED		
					006.570	RP 4 RAMP 8 FR MD 223 SB TO MD 4 WB			
					007.390			6	
					007.680	MD 4 PB DOWER HOUSE RD			60,771
					008.270			5	
					008.424	CO 5529 PRESIDENTIAL PKWY (SB/L)			
					008.430				50,963
					008.436	CO 5529 PRESIDENTIAL PKWY			
					009.050		POSITIVE BARRIER		
					009.067	CO 91 WESTPHALIA RD			
					009.070				57,571
					009.074	CO 91 WESTPHALIA RD (WB/L)			

MARYLAND DEPARTMENT OF TRANSPORTATION
STATE HIGHWAY ADMINISTRATION
DATA SERVICES DIVISION

2022 HIGHWAY LOCATION REFERENCE

COUNTY: PRINCE GEORGE'S
DISTRICT: 3
DATE: 1/17/2024
VERSION: 1.0

ROUTE NUMBER: MD 4

DIRECTION: NORTH (INVENTORY)

ROAD_NAME	FUNCTIONAL CLASS	STATE SYSTEM	NHS	MAINTENANCE	MILEPOINT	MILEPOINT DESCRIPTION	MEDIAN TYPE	MARKED LANES	AADT
PENNSYLVANIA AVE	U -Principal Arterial – Other Freew	STATE PRIMARY	NHS	State Highway Agency	009.100		POSITIVE BARRIER	4	57,571
					009.150	RP 95 RAMP 2 FR MD 4 WB TO IS 95 NB			
					009.178		UNPROTECTED		
					009.300		POSITIVE BARRIER		
					009.340	RP 95 RAMP 1 FR IS 95 NB TO MD 4 WB			
					009.360	IS 95 CAPITAL BELTWAY			
	U -Principal Arterial – Other				009.370	EXIT #11 (IS 95)			60,223
					009.380	IS 95 CAPITAL BELTWAY (SB/L)			
					009.410	RP 95 RAMP 7 FR MD 4 WB TO IS 95 SB	UNPROTECTED		
					009.530	RP 95 RAMP 8 FR IS 95 SB TO MD 4 WB			
					009.610		POSITIVE BARRIER		
					009.700		UNPROTECTED		
					009.786	CO 483 FORESTVILLE RD			
					009.790				36,924
					009.794	CO 483 FORESTVILLE RD (SB/L)			
					010.400	CO 1679 DONNELL DR	POSITIVE BARRIER		
					010.543		UNPROTECTED		
					010.780	CO 85 WALTERS LA			
					011.435	CO 5791 REGENCY PKWY			
					011.446	CO 5791 REGENCY PKWY (SB/L)			
					011.598	CO 86 PARKLAND DR (NB/L)			
					011.602	CO 86 PARKLAND DR			
					011.790		CURBED		
					011.915	MD 458 SILVER HILL RD			
					011.920		UNPROTECTED		25,982
					011.925	MD 458 SILVER HILL RD (SB/L)			
					012.202		POSITIVE BARRIER		
					012.237	CO 5725 PENN CROSSING DR			
					012.263	CO 5725 PENN CROSSING DR (SB/L)			
					012.271		UNPROTECTED		
					012.596	CO 2828 BROOKS DR			
					012.604	CO 2828 BROOKS DR (SB/L)			

MARYLAND DEPARTMENT OF TRANSPORTATION
STATE HIGHWAY ADMINISTRATION
DATA SERVICES DIVISION

2022 HIGHWAY LOCATION REFERENCE

COUNTY: PRINCE GEORGE'S
DISTRICT: 3
DATE: 1/17/2024
VERSION: 1.0

ROUTE NUMBER: MD 4

DIRECTION: NORTH (INVENTORY)

ROAD_NAME	FUNCTIONAL CLASS	STATE SYSTEM	NHS	MAINTENANCE	MILEPOINT	MILEPOINT DESCRIPTION	MEDIAN TYPE	MARKED LANES	AADT		
PENNSYLVANIA AVE	U -Principal Arterial – Other	STATE PRIMARY	NHS	State Highway Agency	013.050	CO 309	QUARTER AVE	UNPROTECTED	4	25,982	
					013.512		BEGIN STRUCTURE 160185001				
					013.518	CO 32	ATLON ST (NB/L)				
					013.520						
					013.523	CO 32	ALTON ST				
					013.530		END STRUCTURE 160185001				
					014.217						CURBED
					014.290	DC 1003	SOUTHERN AVE				
					014.290		SOUTHERN AVE (DC MAINT)				
					014.290		WASH DC LINE				

ROUTE NUMBER: MD 4 PA

DIRECTION: WEST (INVENTORY)

ROAD_NAME	FUNCTIONAL CLASS	STATE SYSTEM	NHS	MAINTENANCE	MILEPOINT	MILEPOINT DESCRIPTION	MEDIAN TYPE	MARKED LANES	AADT	
MARLBORO PIKE	U -Local	STATE SECONDARY		State Highway Agency	000.000	MD 4	STEPHANIE ROPER HWY	NONE	1	0
					000.420				2	
					000.510	MD 726	GREEN LANDING RD			
					000.510	CO 4025	MARLBORO PIKE			

ROUTE NUMBER: MD 4 PB

DIRECTION: NORTH (INVENTORY)

ROAD_NAME	FUNCTIONAL CLASS	STATE SYSTEM	NHS	MAINTENANCE	MILEPOINT	MILEPOINT DESCRIPTION	MEDIAN TYPE	MARKED LANES	AADT	
DOWER HOUSE RD	U -Local	STATE SECONDARY		State Highway Agency	000.000	CO 92	DOWER HOUSE RD	NONE	1	0
					000.010	MD 4	PENNSYLVANIA AVE		2	
					000.030	CO 5672	PENNA AVE ACCESS RD			

ROUTE NUMBER: MD 5

DIRECTION: (INVENTORY)

ROAD_NAME	FUNCTIONAL CLASS	STATE SYSTEM	NHS	MAINTENANCE	MILEPOINT	MILEPOINT DESCRIPTION	MEDIAN TYPE	MARKED LANES	AADT
					000.000	BEGIN STRUCTURE 160058001	NONE		0

MARYLAND DEPARTMENT OF TRANSPORTATION
STATE HIGHWAY ADMINISTRATION
DATA SERVICES DIVISION

2022 HIGHWAY LOCATION REFERENCE

COUNTY: PRINCE GEORGE'S
DISTRICT: 3
DATE: 1/17/2024
VERSION: 1.0

ROUTE NUMBER: MD 5

DIRECTION: (INVENTORY)

ROAD_NAME	FUNCTIONAL CLASS	STATE SYSTEM	NHS	MAINTENANCE	MILEPOINT	MILEPOINT DESCRIPTION	MEDIAN TYPE	MARKED LANES	AADT
					000.000	CHARLES CO/L	NONE		0
					000.000	US 301 CRAIN HWY			
					000.007	END STRUCTURE 160058001			
					000.655	BEGIN STRUCTURE 160057011			
					000.666	END STRUCTURE 160057011			
BRANCH AVE	U -Principal Arterial – Other	STATE PRIMARY	NHS	State Highway Agency	002.550	US 301 CRAIN HWY	POSITIVE BARRIER	4	64,743
					002.550	END X-REF W/ US 301			
					002.680	US 301 CRAIN HWY (SB/L)			
					002.820			5	
					002.855			6	
					003.030	RP 5 RAMP 4 FR MD 5 NB TO BRANDYWINE RD			
	U -Principal Arterial – Other Freew				003.060				72,865
					003.340			5	
					003.362	MD 631 A BRANDYWINE RD			
					003.370			4	
					003.546	RP 5 RAMP 2 FR BRANDYWINE RD TO MD 5 NB			
					004.010	CO 823 MOORES RD			
					004.960	CO 2951 EARNSHAW DR			
					005.180	BEGIN STRUCTURE 160196001			
					005.201	END STRUCTURE 160196001			
					005.840		UNPROTECTED		
					006.165		POSITIVE BARRIER		
					006.213		UNPROTECTED	5	
					006.310		POSITIVE BARRIER		
					006.436			6	
					006.550	CO 130 SURRATTS RD			81,244
					006.607	BEGIN STRUCTURE 160182001			
					006.656	END STRUCTURE 160182001			
					006.790		UNPROTECTED		
					007.280		POSITIVE BARRIER		
					007.540	RP 5 RAMP 1 FR MD 5 NB TO MD 223 WB			
					007.834	BEGIN STRUCTURE 160249011			

MARYLAND DEPARTMENT OF TRANSPORTATION
STATE HIGHWAY ADMINISTRATION
DATA SERVICES DIVISION

2022 HIGHWAY LOCATION REFERENCE

COUNTY: PRINCE GEORGE'S
DISTRICT: 3
DATE: 1/17/2024
VERSION: 1.0

ROUTE NUMBER: MD 5

DIRECTION: NORTH (INVENTORY)

ROAD_NAME	FUNCTIONAL CLASS	STATE SYSTEM	NHS	MAINTENANCE	MILEPOINT	MILEPOINT DESCRIPTION	MEDIAN TYPE	MARKED LANES	AADT
BRANCH AVE	U-Principal Arterial – Other Freew	STATE PRIMARY	NHS	State Highway Agency	007.844	RP 5 RAMP 1 FR MD 5 NB TO MD 223 WB	POSITIVE BARRIER	6	81,244
					007.850	MD 223 WOODYARD RD			100,092
					007.855	RP 5 RAMP 3 FR MD 223 EB TO MD 5 NB			
					007.867	END STRUCTURE 160249011			
					008.170	RP 5 RAMP 3 FR MD 223 EB TO MD 5 NB			
					008.530	MD 5 M MALCOLM RD (NB/L)			
					008.650	MD 5 M MALCOLM RD			
					008.790	RP 5 RAMP 1 FR MD 5 NB TO MD 5L WB			
					009.000	BEGIN STRUCTURE 160257001			
					009.020	MD 5 L COVENTRY WAY			131,483
					009.020	EXIT #9			
					009.037	END STRUCTURE 160257001			
					009.270	RP 5 RAMP 3 FR MD 5L EB TO MD 5 NB			
					009.330	RP 5 RAMP 9 FR OLD ALEX FERRY RD TO MD 5 NB			
					010.260	RP 5 RAMP 4 FR MD 5 NB TO MD 337 EB			
					010.663	BEGIN STRUCTURE 160253011			
					010.675	MD 337 ALLENTOWN RD			
					010.675	RP 5 RAMP 1 FR RAMP 4 (FR MD 5) TO MD 337			
					010.680				130,833
					010.686	MD 337 ALLENTOWN RD (SB/L)			
					010.694	END STRUCTURE 160253011			
					010.990	RP 5 RAMP 3 FR MD 337 EB TO MD 5 NB			
					011.030			7	
					011.280	RP 5 RAMP 4 FR MD 5 NB TO MD 5P EB			
					011.360	RP 5 RAMP 3 FR MD 5P EB TO MD 5 NB			
					011.610	MD 5 R MANCHESTER DR			
					011.620	RP 95 RAMP 4 FR MD 5 NB TO IS 95 NB			
					011.780			8	
					011.800	RP 95 RAMP 3 FR IS 95 NB TO MD 5 NB			
					011.930			7	
					011.933	IS 95 CAPITAL BELTWAY			
					011.950	EXIT #7 (IS 95)			68,573

MARYLAND DEPARTMENT OF TRANSPORTATION
STATE HIGHWAY ADMINISTRATION
DATA SERVICES DIVISION

2022 HIGHWAY LOCATION REFERENCE

COUNTY: PRINCE GEORGE'S
DISTRICT: 3
DATE: 1/17/2024
VERSION: 1.0

ROUTE NUMBER: MD 5

DIRECTION: NORTH (INVENTORY)

ROAD_NAME	FUNCTIONAL CLASS	STATE SYSTEM	NHS	MAINTENANCE	MILEPOINT	MILEPOINT DESCRIPTION	MEDIAN TYPE	MARKED LANES	AADT
BRANCH AVE	U -Principal Arterial – Other Freew	STATE PRIMARY	NHS	State Highway Agency	011.966	IS 95 CAPITAL BELTWAY (SB/L)	POSITIVE BARRIER	7	68,573
					012.000	RP 95 RAMP 1 FR MD 5 NB TO IS 95 SB (WB)		6	
					012.100	MD 535 A AUTH RD (EB/L)			
					012.100	RP 95 RAMP 7 FR RAMP 2 TO RAMP 6			
					012.140	MD 535 A AUTH RD			
					012.280	OP 5631 WOODS WAY			
					012.460	CO 3584 AUTH WAY	CURBED		
					012.460	MD 967 C SIMPSON RD			
					012.533		POSITIVE BARRIER		
					012.627	BEGIN STRUCTURE 160012001			
					012.635		CURBED		
					012.649	END STRUCTURE 160012001			
					012.730	MD 967 A OLD BRANCH AVE	POSITIVE BARRIER	5	
					012.810			4	
					013.100	MD 967 B OLD BRANCH AVE			
					013.190	RP 5 RAMP 2 FR MD 5 WB TO MD 414 NB			
					013.437	BEGIN STRUCTURE 160193011			
					013.440	RP 5 RAMP 1 FR MD 414 NB TO MD 5 WB			
					013.465	MD 414 ST BARNABAS RD			
					013.470				51,984
					013.475	MD 414 ST BARNABAS RD (WB/L)			
					013.524	END STRUCTURE 160193011			
					013.570	RP 5 RAMP 7 FR MD 5 WB TO MD 414 SB			
	U -Principal Arterial – Other				013.765		CURBED		
					013.990			5	
					014.026	MD 458 SILVER HILL RD			
					014.034	MD 458 SILVER HILL RD (SB/L)			
					014.100			6	
					014.240	CO 607 COLEBROOKE DR			
					014.323			5	
					014.346	XO 712 CROSSOVER			
					014.370	MD 414 BONITA ST			

MARYLAND DEPARTMENT OF TRANSPORTATION
STATE HIGHWAY ADMINISTRATION
DATA SERVICES DIVISION

2022 HIGHWAY LOCATION REFERENCE

COUNTY: PRINCE GEORGE'S
DISTRICT: 3
DATE: 1/17/2024
VERSION: 1.0

ROUTE NUMBER: MD 5

DIRECTION: NORTH (INVENTORY)

ROAD_NAME	FUNCTIONAL CLASS	STATE SYSTEM	NHS	MAINTENANCE	MILEPOINT	MILEPOINT DESCRIPTION	MEDIAN TYPE	MARKED LANES	AADT			
BRANCH AVE	U -Principal Arterial – Other	STATE PRIMARY	NHS	State Highway Agency	014.370	XO 714	CROSSOVER	CURBED	5	51,984		
					014.530					6		
					014.666	CO 605	CURTIS DR					
					014.674	CO 605	CURTIS DR (SB/L)					
					014.714						5	
					014.750	MD 637	NAYLOR RD (WB/L)					
					014.970			NONE			3	
					015.010	RP 119	RAMP 6 FR SUITLAND PKWY EB TO MD 5 SB					
					015.040	RP 119	RAMP 4 FR MD 5 TO RAMP 5 TO SUITLAND PKY					
					015.050	RP 119	RAMP 5 FR MD 5 SB TO SUITLAND PKWY EB					
					015.066	GV 119	SUITLAND PKWY					
					015.070							29,713
					015.078	GV 119	SUITLAND PKWY (WB/L)					
					015.099	RP 119	RAMP 1 FR MD 5 NB TO SUITLAND PKWY WB					
					015.100							2
					015.101	RP 119	RAMP 2 FR SUITLAND PKWY WB TO MD 5 NB					
					015.270	DC 1003	SOUTHERN AVE					
					015.270		SOUTHERN AVE (DC MAINT)					
					015.270		WASH DC LINE					

ROUTE NUMBER: MD 5 L

DIRECTION: WEST (INVENTORY)

ROAD_NAME	FUNCTIONAL CLASS	STATE SYSTEM	NHS	MAINTENANCE	MILEPOINT	MILEPOINT DESCRIPTION	MEDIAN TYPE	MARKED LANES	AADT		
COVENTRY WAY	U -Minor Arterial	STATE SECONDARY		State Highway Agency	000.000	CO 558	OLD ALEXANDRIA FERRY RD	CURBED	4	18,754	
					000.100	RP 5	RAMP 4 FR RAMP 1 (FR MD 5) TO MD 5L EB	NONE			
					000.120	RP 5	RAMP 1 FR MD 5 NB TO MD 5L WB				
					000.123	MD 5	BRANCH AVE				
					000.130		EXIT #9				20,762
					000.136	MD 5	BRANCH AVE (SB/L)				
					000.140	RP 5	RAMP 5 FR MD 5 SB TO MD 5L EB				
					000.170	RP 5	RAMP 6 FR MD 5L EB TO RAMP 7 (TO MD 5)				

MARYLAND DEPARTMENT OF TRANSPORTATION
STATE HIGHWAY ADMINISTRATION
DATA SERVICES DIVISION

2022 HIGHWAY LOCATION REFERENCE

COUNTY: PRINCE GEORGE'S
DISTRICT: 3
DATE: 1/17/2024
VERSION: 1.0

ROUTE NUMBER: MD 5 L

DIRECTION: WEST (INVENTORY)

ROAD_NAME	FUNCTIONAL CLASS	STATE SYSTEM	NHS	MAINTENANCE	MILEPOINT	MILEPOINT DESCRIPTION	MEDIAN TYPE	MARKED LANES	AADT	
COVENTRY WAY	U -Minor Arterial	STATE SECONDARY		State Highway Agency	000.210	MD 967 D	SERVICE RD	PAINTED (UNDIV)	4	20,762
					000.230	CO 2525	COVENTRY WAY			

ROUTE NUMBER: MD 5 M

DIRECTION: SOUTH (INVENTORY)

ROAD_NAME	FUNCTIONAL CLASS	STATE SYSTEM	NHS	MAINTENANCE	MILEPOINT	MILEPOINT DESCRIPTION	MEDIAN TYPE	MARKED LANES	AADT	
MALCOLM RD	U -Local	STATE SECONDARY		State Highway Agency	000.340	CO 3689	MALCOLM RD	CURBED	2	0
					000.390			UNPROTECTED		
					000.430	MD 5	BRANCH AVE			

ROUTE NUMBER: MD 5 N

DIRECTION: SOUTH (INVENTORY)

ROAD_NAME	FUNCTIONAL CLASS	STATE SYSTEM	NHS	MAINTENANCE	MILEPOINT	MILEPOINT DESCRIPTION	MEDIAN TYPE	MARKED LANES	AADT	
NO NAME	U -Local	STATE SECONDARY		State Highway Agency	000.000	MD 5	BRANCH AVE (SB/L)	NONE	1	0
					000.060				2	
					000.140	CO 3675	OLD BRANCH AVE			

ROUTE NUMBER: MD 5 P

DIRECTION: NORTH (INVENTORY)

ROAD_NAME	FUNCTIONAL CLASS	STATE SYSTEM	NHS	MAINTENANCE	MILEPOINT	MILEPOINT DESCRIPTION	MEDIAN TYPE	MARKED LANES	AADT	
DEER POND LA	U -Local	STATE SECONDARY		State Highway Agency	000.240	CO 7101	DEER POND LA	NONE	2	0
					000.290	RP 5	RAMP 4 FR MD 5 NB TO MD 5P EB			
					000.295	RP 5	RAMP 2 FR MD 5P WB TO RP 3 (TO MD 5 NB)			
					000.310	RP 5	RAMP 3 FR MD 5P EB TO MD 5 NB			
					000.490	MD 5 R	MANCHESTER DR			

ROUTE NUMBER: MD 5 Q

DIRECTION: SOUTH (INVENTORY)

ROAD_NAME	FUNCTIONAL CLASS	STATE SYSTEM	NHS	MAINTENANCE	MILEPOINT	MILEPOINT DESCRIPTION	MEDIAN TYPE	MARKED LANES	AADT	
LINDA LA	U -Local	STATE SECONDARY		State Highway Agency	000.000	MD 5	BRANCH AVE (SB/L)	UNPROTECTED	2	6,312

MARYLAND DEPARTMENT OF TRANSPORTATION
STATE HIGHWAY ADMINISTRATION
DATA SERVICES DIVISION

2022 HIGHWAY LOCATION REFERENCE

COUNTY: PRINCE GEORGE'S
DISTRICT: 3
DATE: 1/17/2024
VERSION: 1.0

ROUTE NUMBER: MD 5 Q

DIRECTION: SOUTH (INVENTORY)

ROAD_NAME	FUNCTIONAL CLASS	STATE SYSTEM	NHS	MAINTENANCE	MILEPOINT	MILEPOINT DESCRIPTION	MEDIAN TYPE	MARKED LANES	AADT
LINDA LA	U-Local	STATE SECONDARY		State Highway Agency	000.018		CURBED	2	6,312
					000.160	CO 1031 LINDA LA	NONE		
					000.160	CO 3675 OLD BRANCH AVE			

ROUTE NUMBER: MD 5 R

DIRECTION: EAST (INVENTORY)

ROAD_NAME	FUNCTIONAL CLASS	STATE SYSTEM	NHS	MAINTENANCE	MILEPOINT	MILEPOINT DESCRIPTION	MEDIAN TYPE	MARKED LANES	AADT
MANCHESTER DR	U-Major Collector	STATE SECONDARY		State Highway Agency	000.000	CO 3675 OLD BRANCH AVE	NONE	2	4,232
					000.092	BEGIN STRUCTURE 160254001			
					000.103	MD 5 BRANCH AVE (SB/L)			
	U-Local				000.110				
					000.117	MD 5 BRANCH AVE			
					000.129	END STRUCTURE 160254001			
					000.260	MD 5 P DEER POND LA			
					000.300	CO 1011 MANCHESTER DR			
					000.300	CO 5273 RIDGECROFT DR			

ROUTE NUMBER: MD 193

DIRECTION: EAST (INVENTORY)

ROAD_NAME	FUNCTIONAL CLASS	STATE SYSTEM	NHS	MAINTENANCE	MILEPOINT	MILEPOINT DESCRIPTION	MEDIAN TYPE	MARKED LANES	AADT
UNIVERSITY BLVD	U-Principal Arterial - Other	STATE SECONDARY		State Highway Agency	000.000	MONTGOMERY CO/L	CURBED	6	38,933
					000.000	MD 193 UNIVERSITY BLVD E			
					000.120	CO 670 LEBANON ST			
					000.148	MU 40 ANNE AVE			
					000.167	XO 923 CROSSOVER			
					000.190		POSITIVE BARRIER		
					000.230	XO 920 CROSSOVER			
					000.260		CURBED		
					000.324	MD 650 NEW HAMPSHIRE AVE (SB/L)			
					000.330		POSITIVE BARRIER		
					000.336	MD 650 NEW HAMPSHIRE AVE			

MARYLAND DEPARTMENT OF TRANSPORTATION
STATE HIGHWAY ADMINISTRATION
DATA SERVICES DIVISION

2022 HIGHWAY LOCATION REFERENCE

COUNTY: PRINCE GEORGE'S
DISTRICT: 3
DATE: 1/17/2024
VERSION: 1.0

ROUTE NUMBER: MD 193

DIRECTION: EAST (INVENTORY)

ROAD_NAME	FUNCTIONAL CLASS	STATE SYSTEM	NHS	MAINTENANCE	MILEPOINT	MILEPOINT DESCRIPTION	MEDIAN TYPE	MARKED LANES	AADT
UNIVERSITY BLVD	U -Principal Arterial – Other	STATE SECONDARY	NHS	State Highway Agency	000.395		CURBED	6	38,933
					000.410	MU 8040 ALLEY #4	POSITIVE BARRIER		
					000.410	XO 919 CROSSOVER			
					000.470		CURBED		
					000.520	CO 908 14TH AVE			
					000.643	XO 917 CROSSOVER			
					000.736	CO 2760 15TH AVE (SB/L)			
					000.744	CO 2760 15TH AVE			
					000.790			5	
					000.910	MD 212 RIGGS RD			32,935
					000.940			6	
					001.012	XO 914 CROSSOVER			
					001.090	CO 694 GUILFORD RD			
					001.350	CO 680 23RD AVE			
					001.430	CO 681 24TH AVE			
					001.529	XO 915 CROSSOVER			
					001.530			5	
					001.630	CO 1147 WEST PARK DR		4	
					001.726	BEGIN STRUCTURE 160018001			
					001.751	END STRUCTURE 160018001			
					001.800	XO 916 CROSSOVER			
					001.990	CO 1596 TEMPLE ST			
					002.030	SR 170 TULANE DR			
					002.110	MD 193 B CAMPUS DR			
					002.140	MD 193 B CAMPUS DR (WB/L)			
					002.212	CO 232 ADELPHI RD			
					002.220		POSITIVE BARRIER		35,411
					002.228	CO 232 ADELPHI RD (NB/L)			
					002.532		UNPROTECTED		
					002.710	SR 93 MAIN ENT GOLF COURSE			
					002.710	SR 165 STADIUM DR			
					003.011	SR 203 TERRAPIN TR			

MARYLAND DEPARTMENT OF TRANSPORTATION
STATE HIGHWAY ADMINISTRATION
DATA SERVICES DIVISION

2022 HIGHWAY LOCATION REFERENCE

COUNTY: PRINCE GEORGE'S
DISTRICT: 3
DATE: 1/17/2024
VERSION: 1.0

ROUTE NUMBER: MD 193

DIRECTION: EAST (INVENTORY)

ROAD_NAME	FUNCTIONAL CLASS	STATE SYSTEM	NHS	MAINTENANCE	MILEPOINT	MILEPOINT DESCRIPTION	MEDIAN TYPE	MARKED LANES	AADT	
UNIVERSITY BLVD	U -Principal Arterial – Other	STATE SECONDARY	NHS	State Highway Agency	003.108		POSITIVE BARRIER	4	35,411	
					003.330		UNPROTECTED			
					003.415		POSITIVE BARRIER			
					003.440	CO 230	METZEROTT RD			
					003.440	SR 95	PAINT BRANCH DR			
					003.487		UNPROTECTED			
					003.540	CO 231	METZEROTT RD			
					003.817		BEGIN STRUCTURE 160256001			
					003.822		END STRUCTURE 160256001			
					003.830		POSITIVE BARRIER			
					003.836	XO 930	CROSSOVER			
					003.936		BEGIN STRUCTURE 160019001			
					003.958		END STRUCTURE 160019001			
					003.990	RP 1	RAMP 6 FR MD 193 EB TO US 1 SB			
					004.090	US 1	BALTIMORE AVE			36,921
					004.170	MD 193 C	NO NAME			
					004.230	MD 193 D	NO NAME			CURBED
					004.324					5
					004.434	MU 171	RHODE ISLAND AVE			
					004.440					4
					004.447	MU 171	RHODE ISLAND AVE (NB/L)			
					004.560	MD 430	GREENBELT RD (WB/L)			
					004.576					5
					004.620	MD 430	GREENBELT RD			6
					004.622		BEGIN STRUCTURE 160076001			
					004.632		END STRUCTURE 160076001			
					004.710		BEGIN STRUCTURE 160070001			
004.750	MU 5	BALLEW AVE								
004.757		END STRUCTURE 160070001								
004.861	MU 554	GREENBELT STATION PKWY (SB/L)								
004.869	MU 554	GREENBELT STATION PKWY								
004.891		BEGIN STRUCTURE 160071001								
GREENBELT RD										

MARYLAND DEPARTMENT OF TRANSPORTATION
STATE HIGHWAY ADMINISTRATION
DATA SERVICES DIVISION

2022 HIGHWAY LOCATION REFERENCE

COUNTY: PRINCE GEORGE'S
DISTRICT: 3
DATE: 1/17/2024
VERSION: 1.0

ROUTE NUMBER: MD 193

DIRECTION: EAST (INVENTORY)

ROAD_NAME	FUNCTIONAL CLASS	STATE SYSTEM	NHS	MAINTENANCE	MILEPOINT	MILEPOINT DESCRIPTION	MEDIAN TYPE	MARKED LANES	AADT
GREENBELT RD	U -Principal Arterial – Other	STATE SECONDARY	NHS	State Highway Agency	004.916	END STRUCTURE 160071001	CURBED	6	36,921
					005.020	MU 570 57TH AVE			
					005.040	MU 580 58TH AVE			
					005.090	MU 590 59TH AVE			
					005.180	MU 600 60TH AVE			
					005.310	MU 40 CUNNINGHAM DR			
					005.450	MU 620 62ND AVE		7	
					005.576	MU 631 63RD AVE #1			
					005.580			6	
					005.730	MU 46 EDMONSTON RD			
					005.760	RP 201 RAMP 6 FR MD 193 TO RAMP 7 (TO MD 201)			
					005.800	RP 201 RAMP 7 FR MD 193 WB TO MD 201 SB			
					005.807	BEGIN STRUCTURE 160222001			
					005.824	MD 201 KENILWORTH AVE (SB/L)			
					005.835	MD 201 KENILWORTH AVE			
					005.849	END STRUCTURE 160222001			
					005.850	RP 201 RAMP 1 FR MD 201 NB TO MD 193 WB			
					005.870			7	
					005.880	RP 201 RAMP 4 FR RAMP 1 (FR MD 201) TO MD 193			
					005.930	RP 201 RAMP 3 FR MD 193 TO RAMP 2 (TO MD 201)			
					006.110	GV 125 ENT GREENBELT PARK		6	
					006.220	MU 25 CAPITOL DR			
					006.310	RP 95 RAMP 10 FR MD 193 TO RAMP 8 (TO IS 95)			
					006.370		POSITIVE BARRIER		
					006.400	IS 95 CAPITAL BELTWAY (SB/L)			
					006.410				45,644
					006.420	IS 95 CAPITAL BELTWAY			
					006.456		CURBED		
					006.560	MU 270 LAKECREST DR			
					006.710	MD 968 ENT NAT GUARD ARMORY			
					006.817	MD 193 A SOUTHWAY (WB/L)			
					006.823	MD 193 A SOUTHWAY			

MARYLAND DEPARTMENT OF TRANSPORTATION
STATE HIGHWAY ADMINISTRATION
DATA SERVICES DIVISION

2022 HIGHWAY LOCATION REFERENCE

COUNTY: PRINCE GEORGE'S
DISTRICT: 3
DATE: 1/17/2024
VERSION: 1.0

ROUTE NUMBER: MD 193

DIRECTION: EAST (INVENTORY)

ROAD_NAME	FUNCTIONAL CLASS	STATE SYSTEM	NHS	MAINTENANCE	MILEPOINT	MILEPOINT DESCRIPTION	MEDIAN TYPE	MARKED LANES	AADT
GREENBELT RD	U -Principal Arterial – Other	STATE SECONDARY	NHS	State Highway Agency	006.875 MD 295	BALTIMORE WASHINGTON PKWY (SB/L)	CURBED	6	45,644
					006.880				53,185
					006.885 MD 295	BALTIMORE WASHINGTON PKWY			
					006.970 RP 95	RAMP 9 FR RAMP 4 (FR MD 295) TO MD 193			
					007.040 XO 928	CROSSOVER			
					007.147 RP 295	RAMP 4 FR MD 295 NB TO 193 EB			
					007.152 RP 295	RAMP 3 FR MD 193 EB TO MD 295 NB			
					007.245 MU 205	HANOVER PKWY			
					007.255 MU 205	HANOVER PKWY (NB/L)			
					007.424		POSITIVE BARRIER		
					007.560 MU 135	FRANKFORT DR	CURBED		
					007.570		UNPROTECTED		
					007.580		POSITIVE BARRIER		
					007.827 MU 334	MANDAN RD (SB/L)			
					007.830		UNPROTECTED	5	
					007.833 MU 334	MANDAN RD			
					007.850		POSITIVE BARRIER		
					008.040		UNPROTECTED		
					008.070		POSITIVE BARRIER	4	
					008.076 XO 927	CROSSOVER			
					008.300		UNPROTECTED		
					008.310 CO 28	CIPRIANO RD	CURBED		
					008.320		UNPROTECTED		
					008.330		CURBED		
					008.450 XO 924	CROSSOVER	POSITIVE BARRIER		
					008.552 CO 5779	GREENSPRING LA			
					008.647 CO 5685	BAYWOOD DR			
					008.674 CO 5685	BAYWOOD DR (NB/L)			
					008.740 XO 925	CROSSOVER			
					009.000 CO 5383	GODDARD DR			
					009.150 CO 5382	VANDEBURG CT			
					009.169 CO 5382	VANDEBURG CT (NB/L)			

MARYLAND DEPARTMENT OF TRANSPORTATION
STATE HIGHWAY ADMINISTRATION
DATA SERVICES DIVISION

2022 HIGHWAY LOCATION REFERENCE

COUNTY: PRINCE GEORGE'S
DISTRICT: 3
DATE: 1/17/2024
VERSION: 1.0

ROUTE NUMBER: MD 193

DIRECTION: EAST (INVENTORY)

ROAD_NAME	FUNCTIONAL CLASS	STATE SYSTEM	NHS	MAINTENANCE	MILEPOINT	MILEPOINT DESCRIPTION	MEDIAN TYPE	MARKED LANES	AADT
GREENBELT RD	U -Principal Arterial – Other	STATE SECONDARY	NHS	State Highway Agency	009.270		CURBED	4	53,185
					009.275	XO 926 CROSSOVER			
					009.397	CO 42 GOOD LUCK RD (WB/L)			
					009.400		POSITIVE BARRIER		26,171
					009.402	CO 42 GOOD LUCK RD			
					009.590	CO 3248 AEROSPACE RD			
					009.754		UNPROTECTED		
					009.840	CO 4701 FORBES BLVD	POSITIVE BARRIER		
					009.930	XO 922 CROSSOVER			
					010.050	CO 6821 MISSION DR	UNPROTECTED		
					010.230	CO 46 NORTHERN AVE			
					010.270	BEGIN STRUCTURE 160238001			
					010.275	END STRUCTURE 160238001			
					010.395	MD 564 LANHAM SEVERN RD (WB/L)			
GLENN DALE BLVD					010.400		POSITIVE BARRIER		31,554
					010.406	MD 564 LANHAM SEVERN RD			
					010.486	BEGIN STRUCTURE 160239031			
					010.529	END STRUCTURE 160239031			
					010.790	XO 856 CROSSOVER	UNPROTECTED		
					011.040	CO 56 PROSPECT HILL RD			16,994
					011.450	CO 40 DAISY LA			
					011.695		CURBED		
					011.740	XO 912 CROSSOVER			
					011.770	XO 911 CROSSOVER	UNPROTECTED		
					011.963	XO 907 CROSSOVER			
					012.040	CO 6847 MARIETTA STATION DR			
					012.327	XO 904 CROSSOVER			
					012.340	CO 6979 BELL STATION RD			
					012.340	XO 902 CROSSOVER			
					012.734	MD 450 ANNAPOLIS RD (WB/L)			
ENTERPRISE RD	U -Minor Arterial				012.740				19,974
					012.745	MD 450 ANNAPOLIS RD			

MARYLAND DEPARTMENT OF TRANSPORTATION
STATE HIGHWAY ADMINISTRATION
DATA SERVICES DIVISION

2022 HIGHWAY LOCATION REFERENCE

COUNTY: PRINCE GEORGE'S
DISTRICT: 3
DATE: 1/17/2024
VERSION: 1.0

ROUTE NUMBER: MD 193

DIRECTION: EAST (INVENTORY)

ROAD_NAME	FUNCTIONAL CLASS	STATE SYSTEM	NHS	MAINTENANCE	MILEPOINT	MILEPOINT DESCRIPTION	MEDIAN TYPE	MARKED LANES	AADT
ENTERPRISE RD	U -Minor Arterial	STATE SECONDARY		State Highway Agency	012.860		UNPROTECTED	2	19,974
					012.894		PAINTED (UNDIV)		
					012.920	CO 3277 PARTELLO RD	NONE		
					013.100	CO 2411 LISBOROUGH RD			
					013.278	CO 6980 MEADOWLAND DR			
					013.291	CO 6980 MEADOWLAND DR (EB/L)			
					013.400	CO 6158 MARLEIGH DR			
					013.400	CO 4800 WOODGATE WAY			
					013.530		PAINTED (UNDIV)		
					013.570	MD 953 GLENN DALE RD	NONE		
					013.596		PAINTED (UNDIV)		
					013.710		CURBED		
					013.725		PAINTED (UNDIV)		
					013.739	XO 845 CROSSOVER			
					013.747		CURBED		
					013.890		POSITIVE BARRIER		
					013.910	IS 595 JOHN HANSON HWY (WB/L)			
					013.930	IS 595 JOHN HANSON HWY			
					013.950		UNPROTECTED		
					014.030	CO 1409 BELVIDERE RD			
					014.190	CO 3131 CHANTILLY LA	NONE		
					014.295	CO 7158 EDMONDS WOODS WAY			
					014.660	CO 4210 LOCUST DALE CT			
					014.830	CO 4209 LOCUST GLENN DR			
					015.400	CO 4984 MYER RD		3	
					015.430		PAINTED (UNDIV)		
					015.540		NONE	4	
					015.590		PAINTED (UNDIV)		
					015.682	CO 64 LOTTSFORD RD			
					015.682	CO 111 WOODMORE RD (WB/L)			
					015.690		NONE		21,574
					015.698	CO 64 LOTTSFORD RD (EB/L)			

MARYLAND DEPARTMENT OF TRANSPORTATION
STATE HIGHWAY ADMINISTRATION
DATA SERVICES DIVISION

2022 HIGHWAY LOCATION REFERENCE

COUNTY: PRINCE GEORGE'S
DISTRICT: 3
DATE: 1/17/2024
VERSION: 1.0

ROUTE NUMBER: MD 193

DIRECTION: EAST (INVENTORY)

ROAD_NAME	FUNCTIONAL CLASS	STATE SYSTEM	NHS	MAINTENANCE	MILEPOINT	MILEPOINT DESCRIPTION	MEDIAN TYPE	MARKED LANES	AADT
ENTERPRISE RD	U -Minor Arterial	STATE SECONDARY		State Highway Agency	015.698	CO 111 WOODMORE RD	NONE	4	21,574
					015.760		PAINTED (UNDIV)		
					015.810	CO 5086 WAESCHE DR			
					015.840		NONE	3	
					015.970	CO 5086 WAESCHE DR		2	
					016.250	CO 4473 ALBERT DR			
					016.490	CO 4373 DECESARIS BLVD			
					016.750	CO 4399 KINGS ARROW ST			
					016.870			3	
					016.960	CO 4902 CLEAVER DR			
					017.140	OP 4507 HALLANDALE TERR		4	
					017.140	CO 4400 KINGS VALLEY DR			
					017.151		CURBED		
					017.264	BEGIN STRUCTURE 160075001			
					017.271	END STRUCTURE 160075001			
					017.305	MD 214 CENTRAL AVE (WB/L)			
WATKINS PARK DR					017.310				17,064
					017.314	MD 214 CENTRAL AVE			
					017.440		UNPROTECTED		
					017.510	CO 3574 CHESTERTON DR			
					017.660	CO 3785 CAMBLETON DR			
					017.810			3	
					017.850			2	
					017.860		PAINTED (UNDIV)		
					018.150	CO 4029 KEVERTON DR	NONE		
					018.320	CO 4409 WINONA DR			
					018.808		PAINTED (UNDIV)		
					019.040		ROUNDAABOUT		
					019.059	XO 776 CROSSOVER			
					019.077	XO 775 CROSSOVER			
					019.196	CO 5848 WATER FOWL WAY (WB/L)	NONE		
					019.203	CO 5848 WATER FOWL WAY			

MARYLAND DEPARTMENT OF TRANSPORTATION
STATE HIGHWAY ADMINISTRATION
DATA SERVICES DIVISION

2022 HIGHWAY LOCATION REFERENCE

COUNTY: PRINCE GEORGE'S
DISTRICT: 3
DATE: 1/17/2024
VERSION: 1.0

ROUTE NUMBER: MD 193

DIRECTION: EAST (INVENTORY)

ROAD_NAME	FUNCTIONAL CLASS	STATE SYSTEM	NHS	MAINTENANCE	MILEPOINT	MILEPOINT DESCRIPTION	MEDIAN TYPE	MARKED LANES	AADT
WATKINS PARK DR	U -Minor Arterial	STATE SECONDARY		State Highway Agency	019.250		NONE	3	17,064
					019.356 MD 202	LARGO RD			
					019.370 MD 202	LARGO RD (SB/L)			

ROUTE NUMBER: MD 193 A

DIRECTION: EAST (INVENTORY)

ROAD_NAME	FUNCTIONAL CLASS	STATE SYSTEM	NHS	MAINTENANCE	MILEPOINT	MILEPOINT DESCRIPTION	MEDIAN TYPE	MARKED LANES	AADT
SOUTHWAY	U -Major Collector	STATE SECONDARY		State Highway Agency	000.000 MD 193	GREENBELT RD	CURBED	3	22,823
					000.009 MD 193	GREENBELT RD (WB/L)			
					000.060 MD 193 AA	NO NAME		4	
					000.104 XO 929	CROSSOVER			
					000.120 RP 295	RAMP 6 FR MD193A EB TO RP 7 (TO MD295SB)			
					000.145 RP 295	RAMP 7 FR MD 193A WB TO MD 295 SB			
					000.155 RP 295	RAMP 8 FR MD 295 SB TO MD 193A WB			
					000.160 RP 295	RAMP 5 FR 8 (FR MD295SB) TO MD193A EB			9,183
					000.190 OP 765	11 COURT SOUTHWAY			
					000.230 OP 752	8 COURT SOUTHWAY RD			
					000.230 MU 470	SOUTHWAY (NB/L)			

ROUTE NUMBER: MD 193 AA

DIRECTION: NORTH (INVENTORY)

ROAD_NAME	FUNCTIONAL CLASS	STATE SYSTEM	NHS	MAINTENANCE	MILEPOINT	MILEPOINT DESCRIPTION	MEDIAN TYPE	MARKED LANES	AADT
NO NAME	U -Local	STATE SECONDARY		State Highway Agency	000.000 MD 193	GREENBELT RD (WB/L)	NONE	1	0
					000.060 MD 193 A	SOUTHWAY			

ROUTE NUMBER: MD 193 AD

DIRECTION: SOUTH (INVENTORY)

ROAD_NAME	FUNCTIONAL CLASS	STATE SYSTEM	NHS	MAINTENANCE	MILEPOINT	MILEPOINT DESCRIPTION	MEDIAN TYPE	MARKED LANES	AADT
NO NAME	U -Local	STATE SECONDARY		State Highway Agency	000.000 MD 193 A	SOUTHWAY (WB/L)	NONE	1	0
					000.090 MD 193	GREENBELT RD (WB/L)			

MARYLAND DEPARTMENT OF TRANSPORTATION
STATE HIGHWAY ADMINISTRATION
DATA SERVICES DIVISION

2022 HIGHWAY LOCATION REFERENCE

COUNTY: PRINCE GEORGE'S
DISTRICT: 3
DATE: 1/17/2024
VERSION: 1.0

ROUTE NUMBER: MD 193 B

DIRECTION: EAST (INVENTORY)

ROAD_NAME	FUNCTIONAL CLASS	STATE SYSTEM	NHS	MAINTENANCE	MILEPOINT	MILEPOINT DESCRIPTION	MEDIAN TYPE	MARKED LANES	AADT
CAMPUS DR	U-Local	STATE SECONDARY		State Highway Agency	000.000 MD 193	UNIVERSITY BLVD	CURBED	4	0
					000.102 CO 232	ADELPHI RD			
	U-Major Collector				000.110 CO 232	ADELPHI RD (NB/L)		5	11,515
					000.270 SR 160	PRESIDENTIAL DR	NONE	4	
					000.340			3	
					000.408		CURBED		
					000.470 XO 855	CROSSOVER		2	
					000.477 SR 94	MOWATT LA (SB/L)			
					000.484 SR 94	MOWATT LA			
					000.490 SR 69	CAMPUS DR			

ROUTE NUMBER: MD 193 C

DIRECTION: SOUTH (INVENTORY)

ROAD_NAME	FUNCTIONAL CLASS	STATE SYSTEM	NHS	MAINTENANCE	MILEPOINT	MILEPOINT DESCRIPTION	MEDIAN TYPE	MARKED LANES	AADT
NO NAME	U-Local	STATE SECONDARY		State Highway Agency	000.000 MD 193	UNIVERSITY BLVD	NONE	1	0
					000.140 MU 150	BRANCHVILLE RD			
					000.144 MD 193 E	NO NAME			
					000.200 MD 430	GREENBELT RD			

ROUTE NUMBER: MD 193 D

DIRECTION: NORTH (INVENTORY)

ROAD_NAME	FUNCTIONAL CLASS	STATE SYSTEM	NHS	MAINTENANCE	MILEPOINT	MILEPOINT DESCRIPTION	MEDIAN TYPE	MARKED LANES	AADT
NO NAME	U-Local	STATE SECONDARY		State Highway Agency	000.000 MD 193	UNIVERSITY BLVD	NONE	2	0
					000.050 MU 150	BRANCHVILLE RD			
					000.140			1	
					000.170 MD 430	GREENBELT RD			

MARYLAND DEPARTMENT OF TRANSPORTATION
STATE HIGHWAY ADMINISTRATION
DATA SERVICES DIVISION

2022 HIGHWAY LOCATION REFERENCE

COUNTY: PRINCE GEORGE'S
DISTRICT: 3
DATE: 1/17/2024
VERSION: 1.0

ROUTE NUMBER: MD 193 E

DIRECTION: SOUTH (INVENTORY)

ROAD_NAME	FUNCTIONAL CLASS	STATE SYSTEM	NHS	MAINTENANCE	MILEPOINT	MILEPOINT DESCRIPTION	MEDIAN TYPE	MARKED LANES	AADT
NO NAME	U -Local	STATE SECONDARY		State Highway Agency	000.000 MD 193 C	NO NAME	NONE	1	0
					000.053 MD 430	GREENBELT RD			

ROUTE NUMBER: MD 197

DIRECTION: NORTH (INVENTORY)

ROAD_NAME	FUNCTIONAL CLASS	STATE SYSTEM	NHS	MAINTENANCE	MILEPOINT	MILEPOINT DESCRIPTION	MEDIAN TYPE	MARKED LANES	AADT
COLLINGTON RD	U -Principal Arterial - Other	STATE SECONDARY	NHS	State Highway Agency	000.000 US 301	CRAIN HWY	CURBED	4	15,602
					000.012 US 301	CRAIN HWY (SB/L)			
					000.080		UNPROTECTED		
					000.230		CURBED		
					000.324 MU 1826	MITCHELLVILLE RD			
					000.330			5	
					000.335 MU 1826	MITCHELLVILLE RD (SB/L)			
					000.430			6	
					000.600 MU 880	HOLIDAY LA			
					000.680 MU 615	EVERGREEN PKWY			
					000.720		UNPROTECTED		
					000.730 MU 615	EVERGREEN PKWY (SB/L)			
					000.830		CURBED		
					001.142 MU 1959	NORTHVIEW DR (NB/L)			
					001.158 MU 1959	NORTHVIEW DR			
					001.260		UNPROTECTED		
					001.324		POSITIVE BARRIER		
					001.380 RP 595	RAMP 4 FR MD 197 NB TO IS 595 EB			
					001.398		UNPROTECTED		
					001.468			5	
					001.530 RP 595	RAMP 6 FR IS 595 EB TO MD 197	CURBED		
					001.616	BEGIN STRUCTURE 160086001			
					001.636 RP 595	RAMP 5 FR MD 197 SB TO IS 595 EB			
					001.642 IS 595	JOHN HANSON HWY			
	U -Minor Arterial		NOT NHS		001.650	EXIT #11			27,202

MARYLAND DEPARTMENT OF TRANSPORTATION
STATE HIGHWAY ADMINISTRATION
DATA SERVICES DIVISION

2022 HIGHWAY LOCATION REFERENCE

COUNTY: PRINCE GEORGE'S
DISTRICT: 3
DATE: 1/17/2024
VERSION: 1.0

ROUTE NUMBER: MD 197

DIRECTION: NORTH (INVENTORY)

ROAD_NAME	FUNCTIONAL CLASS	STATE SYSTEM	NHS	MAINTENANCE	MILEPOINT	MILEPOINT DESCRIPTION	MEDIAN TYPE	MARKED LANES	AADT						
COLLINGTON RD	U -Minor Arterial	STATE SECONDARY	NOT NHS	State Highway Agency	001.659	IS 595	JOHN HANSON HWY (WB/L)	CURBED	5	27,202					
					001.674	RP 595	RAMP 1 FR MD 197 NB TO IS 595 WB								
					001.686		END STRUCTURE 160086001								
					001.690	RP 595	RAMP 1 FR MD 197 NB TO IS 595 WB								
					001.780	RP 595	RAMP 7 FR RAMP 2 (FR IS 595) TO MD 197		4						
					001.800	RP 595	RAMP 2 FR IS 595 WB TO MD 197 NB								
					001.900	MU 1140	KENHILL DR								
					001.960			PAINTED (UNDIV)							
					001.967	CO 5082	TONGUE AVE								
					001.970				3						
					002.050			NONE	2						
					002.080			PAINTED (UNDIV)							
					002.129			CURBED							
					002.161	MU 1470	LERNER PL								
					002.203			PAINTED (UNDIV)							
					002.413			CURBED							
					002.449	MU 620	FAITH LA								
					002.487			PAINTED (UNDIV)							
					002.890	BK 136		NONE	3						
					002.890	MU 1510	LONGRIDGE LA								
					002.890	MU 3010	TULIP GROVE DR								
					002.952			PAINTED (UNDIV)	4						
					LAUREL BOWIE RD						003.080	BK 130		CURBED	
											003.080	MD 450 B	OLD ANNAPOLIS RD		
											003.200	MU 757	GALLANT FOX LA		
											003.274	MD 450	ANNAPOLIS RD		
											003.280				
											003.285	MD 450	ANNAPOLIS RD (WB/L)		
											003.395			PAINTED (UNDIV)	
											003.401	MU 759	GRADYS WALK		
003.459			CENTER TLA (UNDIV)												
003.610	MU 761	GRASON LA													

MARYLAND DEPARTMENT OF TRANSPORTATION
STATE HIGHWAY ADMINISTRATION
DATA SERVICES DIVISION

2022 HIGHWAY LOCATION REFERENCE

COUNTY: PRINCE GEORGE'S
DISTRICT: 3
DATE: 1/17/2024
VERSION: 1.0

ROUTE NUMBER: MD 197

DIRECTION: NORTH (INVENTORY)

ROAD_NAME	FUNCTIONAL CLASS	STATE SYSTEM	NHS	MAINTENANCE	MILEPOINT	MILEPOINT DESCRIPTION	MEDIAN TYPE	MARKED LANES	AADT
LAUREL BOWIE RD	U -Minor Arterial	STATE SECONDARY	NOT NHS	State Highway Agency	003.610	MU 1570	MADDOX LA	CENTER TLA (UNDIV)	24,922
					003.820	CO 4571	LANCASTER LA		
					003.870	MU 1880	MILLSTREAM DR	NONE	
					004.030	CO 415	OLD CHAPEL RD		
					004.060			CENTER TLA (UNDIV)	
					004.140	CO 52	OLD CHAPEL RD		
					004.380	MU 3173	WEST WIND DR		
					004.520	MU 3220	WHITEHALL DR		
					004.800	MU 2360	ROCKLEDGE DR		
					005.040			CURBED	
					005.130	MU 2450	RUSTIC HILL DR		
					005.230			UNPROTECTED	
					005.376		BEGIN STRUCTURE 160021001		
					005.385		END STRUCTURE 160021001		
					005.560			CURBED	
					005.760	CO 49	RACE TRACK RD	UNPROTECTED	21,333
					006.205	MD 197 C	JERICO PARK RD (NB/L)		
					006.210			CURBED	
					006.215	MD 197 C	JERICO PARK RD		
					006.270	CO 4459	FLEMING RD		
					006.280			UNPROTECTED	
					006.380			PAINTED (UNDIV)	
					006.385		BEGIN STRUCTURE 160214001		
					006.420			UNPROTECTED	
					006.423		END STRUCTURE 160214001		
					006.510	CO 55	LEMONS BRIDGE RD		
					006.620				3
					006.675			PAINTED (UNDIV)	
					006.709				2
					006.770	CO 48	OLD JERICO PARK RD		
	R -Minor Arterial				007.085		BEGIN STRUCTURE 160269001	NONE	
					007.089		END STRUCTURE 160269001		

MARYLAND DEPARTMENT OF TRANSPORTATION
STATE HIGHWAY ADMINISTRATION
DATA SERVICES DIVISION

2022 HIGHWAY LOCATION REFERENCE

COUNTY: PRINCE GEORGE'S
DISTRICT: 3
DATE: 1/17/2024
VERSION: 1.0

ROUTE NUMBER: MD 197

DIRECTION: NORTH (INVENTORY)

ROAD_NAME	FUNCTIONAL CLASS	STATE SYSTEM	NHS	MAINTENANCE	MILEPOINT	MILEPOINT DESCRIPTION	MEDIAN TYPE	MARKED LANES	AADT
LAUREL BOWIE RD	R -Minor Arterial	STATE SECONDARY	NOT NHS	State Highway Agency	007.770		PAINTED (UNDIV)	2	21,333
					007.920	CO 5199 OLD LAUREL BOWIE RD			
					008.327	GV 206 WHOPPER DR	NONE		
					008.887	GV 210 TURTLE TRL			
					009.040	GV 204 LOBLOLLY PINE DR			
					009.200	GV 213 RED CEDAR LN			
					009.606	GV 216 PAX ENV SCI CTR RD			
					010.000		PAINTED (UNDIV)		
	U -Minor Arterial				010.130	GV 223 AMERICAN HOLLY DR	NONE		26,023
					010.130	GV 6 POWDER MILL RD			
					010.160		PAINTED (UNDIV)		
					010.615	OP 5601 HALLTOWN RD (NB/L)	NONE		
					010.626	OP 5601 HALLTOWN RD			
					010.940	CO 4465 BASSWOOD DR			
					010.940	CO 6154 SNOWDEN POND RD			
					011.156		PAINTED (UNDIV)	3	
					011.247		CURBED		
					011.251			4	
					011.350	CO 3239 S LAUREL DR			
					011.430	CO 16 SNOWDEN RD			
					011.517		POSITIVE BARRIER		
					011.630	CO 3438 MALLARD DR			
					011.695	RP 295 RAMP 1 FR RAMP 4 (FR MD 295) TO MD 197			
					011.730	RP 295 RAMP 2 FR MD 197 WB TO MD 295 NB		5	
	U -Principal Arterial – Other				011.800				
					011.839	MD 295 BALTIMORE WASHINGTON PKWY			
			NHS		011.866				47,683
					011.893	MD 295 BALTIMORE WASHINGTON PKWY (SB/L)			
					012.001	RP 295 RAMP 7 FR MD 197 WB TO MD 295 SB			
					012.090	RP 295 RAMP 5 FR RAMP 8 (FR MD 295) TO MD 197		4	
					012.104	RP 295 RAMP 8 FR MD 295 SB TO MD 197 WB		5	
					012.111	BEGIN STRUCTURE 160208001			

MARYLAND DEPARTMENT OF TRANSPORTATION
STATE HIGHWAY ADMINISTRATION
DATA SERVICES DIVISION

2022 HIGHWAY LOCATION REFERENCE

COUNTY: PRINCE GEORGE'S
DISTRICT: 3
DATE: 1/17/2024
VERSION: 1.0

ROUTE NUMBER: MD 197

DIRECTION: NORTH (INVENTORY)

ROAD_NAME	FUNCTIONAL CLASS	STATE SYSTEM	NHS	MAINTENANCE	MILEPOINT	MILEPOINT DESCRIPTION	MEDIAN TYPE	MARKED LANES	AADT
LAUREL BOWIE RD	U -Principal Arterial – Other	STATE SECONDARY	NHS	State Highway Agency	012.116	END STRUCTURE 160208001	POSITIVE BARRIER	5	47,683
					012.280	CO 21 MUIRKIRK RD			
					012.315			6	
					012.530			5	
					012.710	CO 70 MONTPELIER DR	UNPROTECTED		
					012.740	BEGIN STRUCTURE 160207001			
					012.744	END STRUCTURE 160207001			
					012.790	OP 985 OLD STAGECOACH RD			
					012.900		CURBED		
					013.070	OP 985 OLD STAGECOACH RD	UNPROTECTED	6	32,653
					013.122		CURBED		
					013.210	CO 6253 SNOWHILL ESTATES LA			
					013.280		UNPROTECTED		
					013.380	CO 1281 BRIARCROFT LA	CURBED	5	
					013.450		UNPROTECTED		
					013.540	CO 2645 BRIARWOOD DR	CURBED		
					013.651	BEGIN STRUCTURE 160206001			
					013.657	END STRUCTURE 160206001			
					013.660	CO 2643 ADKINS RD	UNPROTECTED		
					013.770			6	
					013.790	CO 2642 SNOW ACRES DR	CURBED		
					013.884	CO 7 CHERRY LA			
					013.896	CO 7 CHERRY LA (WB/L)			
					013.940		UNPROTECTED		
					014.110			5	
					014.123	MU 86 CLUBHOUSE BLVD			
					014.132	MU 86 CLUBHOUSE BLVD (WB/L)			
					014.283	MU 175 GREENVIEW RD (WB/L)			
					014.290			4	
					014.297	MU 175 GREENVIEW RD			
					014.444	BEGIN STRUCTURE 160209001			
					014.453	END STRUCTURE 160209001			

MARYLAND DEPARTMENT OF TRANSPORTATION
STATE HIGHWAY ADMINISTRATION
DATA SERVICES DIVISION

2022 HIGHWAY LOCATION REFERENCE

COUNTY: PRINCE GEORGE'S
DISTRICT: 3
DATE: 1/17/2024
VERSION: 1.0

ROUTE NUMBER: MD 197

DIRECTION: NORTH (INVENTORY)

ROAD_NAME	FUNCTIONAL CLASS	STATE SYSTEM	NHS	MAINTENANCE	MILEPOINT	MILEPOINT DESCRIPTION	MEDIAN TYPE	MARKED LANES	AADT	
LAUREL BOWIE RD	U -Principal Arterial – Other	STATE SECONDARY	NHS	State Highway Agency	014.500	OP 852	MORRIS DR	CURBED	4	32,653
					014.610				3	
					014.625	MD 198	FORT MEADE RD			
					014.640	MD 198	FORT MEADE RD (WB/L)			
					014.640	MU 190	IRVING ST			

ROUTE NUMBER: MD 197 C

DIRECTION: SOUTH (INVENTORY)

ROAD_NAME	FUNCTIONAL CLASS	STATE SYSTEM	NHS	MAINTENANCE	MILEPOINT	MILEPOINT DESCRIPTION	MEDIAN TYPE	MARKED LANES	AADT	
JERICO PARK RD	U -Major Collector	STATE SECONDARY		State Highway Agency	000.000	CO 4457	JERICO PARK RD	CURBED	3	10,164
					000.081	MD 197	LAUREL BOWIE RD			
					000.090	MD 197	LAUREL BOWIE RD (SB/L)			

ROUTE NUMBER: MD 197 D

DIRECTION: NORTH (INVENTORY)

ROAD_NAME	FUNCTIONAL CLASS	STATE SYSTEM	NHS	MAINTENANCE	MILEPOINT	MILEPOINT DESCRIPTION	MEDIAN TYPE	MARKED LANES	AADT	
STEVEN F GAUGHAN DR	U -Local	STATE SECONDARY		State Highway Agency	000.000	CO 3239	S LAUREL DR	NONE	2	0
					000.130		ROAD END			

ROUTE NUMBER: MD 198

DIRECTION: EAST (INVENTORY)

ROAD_NAME	FUNCTIONAL CLASS	STATE SYSTEM	NHS	MAINTENANCE	MILEPOINT	MILEPOINT DESCRIPTION	MEDIAN TYPE	MARKED LANES	AADT		
SANDY SPRING RD	U -Principal Arterial – Other	STATE SECONDARY	NHS	State Highway Agency	000.000	MONTGOMERY CO/L	CURBED	4	38,222		
					000.000	MD 198				SANDY SPRING RD	
					000.120						
					000.236	CO 2				OLD GUNPOWDER RD	
					000.244	CO 2				OLD GUNPOWDER RD (NB/L)	
					000.270						5
					000.340	XO 940				CROSSOVER	
000.440	CO 3432	BAUER LA	POSITIVE BARRIER								

MARYLAND DEPARTMENT OF TRANSPORTATION
STATE HIGHWAY ADMINISTRATION
DATA SERVICES DIVISION

2022 HIGHWAY LOCATION REFERENCE

COUNTY: PRINCE GEORGE'S
DISTRICT: 3
DATE: 1/17/2024
VERSION: 1.0

ROUTE NUMBER: MD 198

DIRECTION: EAST (INVENTORY)

ROAD_NAME	FUNCTIONAL CLASS	STATE SYSTEM	NHS	MAINTENANCE	MILEPOINT	MILEPOINT DESCRIPTION	MEDIAN TYPE	MARKED LANES	AADT	
SANDY SPRING RD	U -Principal Arterial – Other	STATE SECONDARY	NHS	State Highway Agency	000.544		UNPROTECTED	5	38,222	
					000.556		CURBED			
					000.670	CO 3433	SWEITZER LA			6
					000.770	RP 95	RAMP 6 FR MD 198 EB TO IS 95 SB CD LANE			
					000.845			UNPROTECTED		
					000.878					5
					000.972					4
					001.020					POSITIVE BARRIER
					001.030	RP 95	RAMP 5 FR IS 95 SB TO MD 198 EB			
					001.155		BEGIN STRUCTURE 160200031			
					001.170	RP 95	RAMP 5 FR IS 95 SB TO MD 198 EB			
					001.182	IS 95	NO NAME (SB/L)			
					001.200		EXIT #33			41,452
					001.215	IS 95	NO NAME			
					001.228	IS 95 CN	IS 95 NB CD LANE FR MD 200 TO MD 198			
					001.245		END STRUCTURE 160200031			
					001.250	RP 95	RAMP 3 FR MD 198 EB TO IS 95 NB CD LANE			
					001.290			UNPROTECTED		
					001.430			POSITIVE BARRIER		
					001.432		BEGIN STRUCTURE 160201031			
					001.460	RP 95	RAMP 7 FR MD 198 WB TO IS 95 SB			
					001.481		END STRUCTURE 160201031			
					001.530			UNPROTECTED		
					001.680	RP 95	RAMP 4 FR IS 95 NB CD LANE TO MD 198 EB			
					001.750					5
					001.940			POSITIVE BARRIER		
					002.015					7
					002.060			UNPROTECTED		
	002.150			POSITIVE BARRIER						
	002.170			CURBED						
	002.200				6					
	002.224	MU 415	VAN DUSEN RD (SB/L)							

NOT NHS

MARYLAND DEPARTMENT OF TRANSPORTATION
STATE HIGHWAY ADMINISTRATION
DATA SERVICES DIVISION

2022 HIGHWAY LOCATION REFERENCE

COUNTY: PRINCE GEORGE'S
DISTRICT: 3
DATE: 1/17/2024
VERSION: 1.0

ROUTE NUMBER: MD 198

DIRECTION: EAST (INVENTORY)

ROAD_NAME	FUNCTIONAL CLASS	STATE SYSTEM	NHS	MAINTENANCE	MILEPOINT	MILEPOINT DESCRIPTION	MEDIAN TYPE	MARKED LANES	AADT
SANDY SPRING RD	U -Principal Arterial – Other	STATE SECONDARY	NOT NHS	State Highway Agency	002.230		CURBED	6	31,635
					002.236	MU 415 VAN DUSEN RD			
					002.510	MU 9112 ELEVENTH ST			
					002.680	MU 9100 TENTH ST			
GORMAN AVE					002.810	MU 9090 NINTH ST	NONE	3	13,872
					002.972	MU 9080 EIGHTH ST			
					003.050	MD 216 SEVENTH ST			
					003.130	MU 9050 FIFTH ST			
					003.190	OP 802 KAY CT			
					003.240	MU 9040 FOURTH ST			
					003.290	MU 400 THOMAS DR			
					003.330	MU 150 FAIRLAWN AVE			
					003.400	MU 400 THOMAS DR			
					003.460	US 1 WASHINGTON BLVD (SB/L)			
FORT MEADE RD					003.530	US 1 SECOND ST	POSITIVE BARRIER	5	39,865
			NHS		003.647	BEGIN STRUCTURE 160077031			
					003.650			6	
					003.680	MU 200 LAFAYETTE AVE			
					003.690	END STRUCTURE 160077031			
					003.710		UNPROTECTED		
					003.927	MD 197 LAUREL BOWIE RD (SB/L)			
					003.930		CURBED		
					003.933	MD 197 LAUREL BOWIE RD			
					004.040		UNPROTECTED		
					004.120	XO 939 CROSSOVER			
					004.190		POSITIVE BARRIER		
					004.229	BEGIN STRUCTURE 160078031			
					004.310	ANNE ARUNDEL CO/L			
					004.310	END STRUCTURE 160078031			
					004.310	MD 198 LAUREL FT MEADE RD			

MARYLAND DEPARTMENT OF TRANSPORTATION
STATE HIGHWAY ADMINISTRATION
DATA SERVICES DIVISION

2022 HIGHWAY LOCATION REFERENCE

COUNTY: PRINCE GEORGE'S
DISTRICT: 3
DATE: 1/17/2024
VERSION: 1.0

ROUTE NUMBER: MD 200

DIRECTION: EAST (INVENTORY)

ROAD_NAME	FUNCTIONAL CLASS	STATE SYSTEM	NHS	MAINTENANCE	MILEPOINT	MILEPOINT DESCRIPTION	MEDIAN TYPE	MARKED LANES	AADT
INTERCOUNTY CONNECTOR	U-Principal Arterial – Other Freew	STATE PRIMARY	NHS	State Toll Road	000.000 MD 200	INTERCOUNTY CONNECTOR	POSITIVE BARRIER	6	47,118
					000.000	MONTGOMERY CO/L			
					000.004	MILE MARKER 17.2			
					000.065	MILE MARKER 17.3			
					000.084	BEGIN STRUCTURE P-V173031			
					000.184	END STRUCTURE P-V173031			
					000.286	MILE MARKER 17.5			
					000.408	MILE MARKER 17.6			
					000.508	MILE MARKER 17.7			
					000.548 CO 2	OLD GUNPOWDER RD		5	
					000.612	MILE MARKER 17.8			
					000.713	MILE MARKER 17.9			
					000.817	MILE MARKER 18.0			
					000.866	BEGIN STRUCTURE P-V184001			
					000.872	END STRUCTURE P-V184001			
					000.895	MILE MARKER 18.1			
					000.950 RP 95	RAMP 6 FR MD 200 EB TO IS 95 SB CD LANE			
					001.087			4	
					001.116	MILE MARKER 18.3			
					001.215	MILE MARKER 18.4			
					001.334 RP 95	RAMP 5 FR IS 95 SB CD LANE TO MD 200 EB			
					001.352	BEGIN STRUCTURE P-V186031			
					001.368 IS 95 CS	IS 95 SB CD LANE FR MD 198 TO MD 200			
					001.384 IS 95	NO NAME (SB/L)			
					001.400	EXIT #19 (MD 200)			10,664
					001.400	EXIT #31 (IS 95)			
					001.415 IS 95	NO NAME			
					001.431 IS 95 CN	IS 95 NB CD LANE FR MD 200 TO MD 198			
					001.446	END STRUCTURE P-V186031			
					001.458 RP 95	RAMP 3 FR RP 6 (FR MD200 EB) TO IS 95 NB			
					001.505	MILE MARKER 18.7			
					001.510 RP 95	RAMP 9 FR MD 200 EB TO IS 95 NB CD LANE			

MARYLAND DEPARTMENT OF TRANSPORTATION
STATE HIGHWAY ADMINISTRATION
DATA SERVICES DIVISION

2022 HIGHWAY LOCATION REFERENCE

COUNTY: PRINCE GEORGE'S
DISTRICT: 3
DATE: 1/17/2024
VERSION: 1.0

ROUTE NUMBER: MD 200

DIRECTION: EAST (INVENTORY)

ROAD_NAME	FUNCTIONAL CLASS	STATE SYSTEM	NHS	MAINTENANCE	MILEPOINT	MILEPOINT DESCRIPTION	MEDIAN TYPE	MARKED LANES	AADT
INTERCOUNTY CONNECTOR	U -Principal Arterial – Other Freew	STATE PRIMARY	NHS	State Toll Road	001.602	MILE MARKER 18.8	POSITIVE BARRIER	4	10,664
					001.770	RP 95 RAMP 4 FR IS 95 NB CD LANE TO MD 200 EB			
					001.808	MILE MARKER 19.0			
					001.923	MILE MARKER 19.1			
					002.004	MILE MARKER 19.2			
					002.107		UNPROTECTED		
					002.111	MILE MARKER 19.3			
					002.180	RP 200 RAMP 6 FR MD 200 EB TO KONTERRA DR	CURBED		
					002.212	MILE MARKER 19.4			
					002.311	MILE MARKER 19.5			
					002.357	BEGIN STRUCTURE P-V193001			
					002.361	END STRUCTURE P-V193001			
					002.411	MILE MARKER 19.6			
					002.430		POSITIVE BARRIER		
					002.479	MD 206 KONTERRA DR (SB/L)			
					002.485	EXIT #20			
					002.491	MD 206 KONTERRA DR			
					002.511	MILE MARKER 19.7			
					002.613	MILE MARKER 19.8			
					002.660		CURBED		
					002.780	RP 200 RAMP 3 FR MD 200 EB TO US 1 NB			
					002.812	MILE MARKER 20.0			
					002.918	MILE MARKER 20.1			
					002.965	US 1 BALTIMORE AVE (SB/L)			

ROUTE NUMBER: MD 201

DIRECTION: NORTH (INVENTORY)

ROAD_NAME	FUNCTIONAL CLASS	STATE SYSTEM	NHS	MAINTENANCE	MILEPOINT	MILEPOINT DESCRIPTION	MEDIAN TYPE	MARKED LANES	AADT
KENILWORTH AVE	U -Principal Arterial – Other Freew	STATE PRIMARY	NHS	State Highway Agency	000.000	DC 1005 EASTERN AVE	POSITIVE BARRIER	6	109,093
					000.000	STRUC OVERHEAD - EASTERN AVE (DC MAINT)			
					000.000	WASH DC LINE			

MARYLAND DEPARTMENT OF TRANSPORTATION
STATE HIGHWAY ADMINISTRATION
DATA SERVICES DIVISION

2022 HIGHWAY LOCATION REFERENCE

COUNTY: PRINCE GEORGE'S
DISTRICT: 3
DATE: 1/17/2024
VERSION: 1.0

ROUTE NUMBER: MD 201

DIRECTION: NORTH (INVENTORY)

ROAD_NAME	FUNCTIONAL CLASS	STATE SYSTEM	NHS	MAINTENANCE	MILEPOINT	MILEPOINT DESCRIPTION	MEDIAN TYPE	MARKED LANES	AADT	
KENILWORTH AVE	U -Principal Arterial – Other Freew	STATE PRIMARY	NHS	State Highway Agency	000.150	RP 201	RAMP 2 FR MD 965 WB TO MD 201 NB	POSITIVE BARRIER	6	109,093
					000.170					7
					000.311	BEGIN STRUCTURE 160028011				
					000.320	MD 965	KENILWORTH AVE			
					000.372		END STRUCTURE 160028011			
					000.380	RP 50	RAMP 4 FR MD 201 NB TO US 50 EB			
					000.410				5	
					000.450				3	
					000.460	RP 295	RAMP 2 FR MD 201 WB TO MD 295 NB			
					000.460	RP 50	RAMP 3 FR US 50 EB TO MD 201 NB			
					000.472		BEGIN STRUCTURE 160027011			
					000.485	US 50	JOHN HANSON HWY			
	U -Principal Arterial – Other	STATE SECONDARY			000.490					33,475
					000.496	US 50	JOHN HANSON HWY (WB/L)			
					000.513		END STRUCTURE 160027011			
					000.550				4	
					000.590	RP 50	RAMP 1 FR MD 201 NB TO MD 459 WB			
					000.680	RP 50	RAMP 8 FR MD 201 SB TO MD 459 WB			
					000.790			UNPROTECTED		
					000.800			CURBED		
					000.852	MD 459	KENILWORTH AVE			
					000.938		BEGIN STRUCTURE 160026001			
					000.973		END STRUCTURE 160026001			
					001.078	MU 270	LYDELL RD			
					001.114	MD 295	BALTIMORE WASHINGTON PKWY			
					001.120					32,304
					001.126	MD 295	BALTIMORE WASHINGTON PKWY (SB/L)			
					001.210			POSITIVE BARRIER		
					001.252			CURBED		
					001.300	MD 769 D	52ND AVE			
					001.360	MD 769 C	52ND AVE		6	
					001.550	CO 2172	LAWRENCE ST			

MARYLAND DEPARTMENT OF TRANSPORTATION
STATE HIGHWAY ADMINISTRATION
DATA SERVICES DIVISION

2022 HIGHWAY LOCATION REFERENCE

COUNTY: PRINCE GEORGE'S
DISTRICT: 3
DATE: 1/17/2024
VERSION: 1.0

ROUTE NUMBER: MD 201

DIRECTION: NORTH (INVENTORY)

ROAD_NAME	FUNCTIONAL CLASS	STATE SYSTEM	NHS	MAINTENANCE	MILEPOINT	MILEPOINT DESCRIPTION	MEDIAN TYPE	MARKED LANES	AADT
KENILWORTH AVE	U -Principal Arterial – Other	STATE SECONDARY	NHS	State Highway Agency	001.600	CO 1564 LAWRENCE PL	CURBED	6	32,304
					001.630	CO 2773 LLOYD ST		5	
					001.660	CO 346 MONROE ST			
					001.793	XO 892 CROSSOVER			
					001.930	MD 201 A NO NAME			
					001.970	MD 201 A NO NAME (SB/L)			
					002.004			4	
					002.113	BEGIN STRUCTURE 160025001			
					002.120	MD 450 ANNAPOLIS RD			21,161
					002.126	END STRUCTURE 160025001			
					002.190	MD 769 C 48TH ST (SB/L)			
					002.230	MD 769 C 48TH ST			
					002.400	MU 130 TILDEN RD			
					002.400	MU 150 UPSHUR ST			
					002.530	MU 120 WINDOM RD		5	
					002.670	MU 20 BUCHANAN ST			
					002.750	MU 31 CRITTENDEN ST			
					002.870	CO 601 DECATUR ST		4	30,441
					002.960	CO 484 EMERSON ST		5	
					003.110			4	
					003.310	CO 3168 EDMONSTON RD			
					003.390	MU 50 GREENWAY DR			
					003.400	CO 322 CARTERS LA			
					003.480	CO 638 KENNEDY ST			
					003.640	CO 636 MADISON ST			
					003.647	CO 636 MADISON ST (WB/L)			
					003.720	CO 1586 NICHOLSON ST			
					003.798	CO 3048 RIVERDALE RD			
					003.803	CO 3048 RIVERDALE RD (WB/L)			
					003.810	BEGIN STRUCTURE 160024001			
					003.823	END STRUCTURE 160024001			
					003.896	MD 410 EAST WEST HWY			

MARYLAND DEPARTMENT OF TRANSPORTATION
STATE HIGHWAY ADMINISTRATION
DATA SERVICES DIVISION

2022 HIGHWAY LOCATION REFERENCE

COUNTY: PRINCE GEORGE'S
DISTRICT: 3
DATE: 1/17/2024
VERSION: 1.0

ROUTE NUMBER: MD 201

DIRECTION: NORTH (INVENTORY)

ROAD_NAME	FUNCTIONAL CLASS	STATE SYSTEM	NHS	MAINTENANCE	MILEPOINT	MILEPOINT DESCRIPTION	MEDIAN TYPE	MARKED LANES	AADT
KENILWORTH AVE	U -Principal Arterial – Other	STATE SECONDARY	NHS	State Highway Agency	003.900		CURBED	4	28,831
					003.904	MD 410 EAST WEST HWY (WB/L)			
					003.950	CO 338 PATTERSON RD			
					003.990	MU 190 QUINTANA ST			
					004.000	CO 326 QUINTANA ST		5	
					004.070	MU 181 QUESADA RD			
					004.120	CO 325 RITTENHOUSE ST			
					004.375	MD 431 RIVER RD			
					004.375	CO 1527 TUCKERMAN ST			
					004.385	MD 431 RIVER RD (NB/L)			
					004.420	CO 1495 TENNYSON RD			
					004.570	CO 1779 SARVIS AVE			
					004.690	BEGIN STRUCTURE 160023001			
					004.698	END STRUCTURE 160023001			
					004.756	CO 42 GOOD LUCK RD			
			NOT NHS		004.760		UNPROTECTED	4	
					004.764	CO 42 GOOD LUCK RD (WB/L)			
					004.776	BEGIN STRUCTURE 160022001			
					004.798	END STRUCTURE 160022001			
	U -Principal Arterial – Other Freew				004.970	CO 559 OLD CALVERT RD			
					006.125	CO 4334 WESTCHESTER PARK DR			
					006.130			5	
					006.135	CO 4334 WESTCHESTER PARK DR (WB/L)			
					006.207				
					006.330		POSITIVE BARRIER		
					006.354		UNPROTECTED		
					006.420	RP 201 RAMP 1 FR MD 201 NB TO MD 193 WB	POSITIVE BARRIER		
					006.630	MD 193 GREENBELT RD			
					006.640				43,271
					006.650	MD 193 GREENBELT RD (WB/L)			
					006.810	RP 201 RAMP 2 FR MD 193 WB TO MD 201 NB			
					006.880			5	

MARYLAND DEPARTMENT OF TRANSPORTATION
STATE HIGHWAY ADMINISTRATION
DATA SERVICES DIVISION

2022 HIGHWAY LOCATION REFERENCE

COUNTY: PRINCE GEORGE'S
DISTRICT: 3
DATE: 1/17/2024
VERSION: 1.0

ROUTE NUMBER: MD 201

DIRECTION: NORTH (INVENTORY)

ROAD_NAME	FUNCTIONAL CLASS	STATE SYSTEM	NHS	MAINTENANCE	MILEPOINT	MILEPOINT DESCRIPTION	MEDIAN TYPE	MARKED LANES	AADT						
KENILWORTH AVE	U -Principal Arterial – Other Freew	STATE SECONDARY	NOT NHS	State Highway Agency	006.920	RP 95	RAMP 4 FR MD 201 NB TO IS 95 EB	POSITIVE BARRIER	5	43,271					
					006.930					4					
					007.020	RP 95	RAMP 3 FR RAMP 6 (FR IS 95) TO MD 201 NB	CURBED							
					007.061			POSITIVE BARRIER							
					007.139		BEGIN STRUCTURE 160140011								
					007.159	IS 95	CAPITAL BELTWAY (SB/L)								
					007.170		EXIT #23			28,881					
					007.181	IS 95	CAPITAL BELTWAY								
					007.200	RP 95	RAMP 1 FR MD 201 NB TO IS 95 WB								
					007.210		END STRUCTURE 160140011								
					007.250					5					
					007.260			CURBED							
					007.310	RP 95	RAMP 2 FR IS 95 WB TO MD 201 NB			6					
					007.370			UNPROTECTED							
					007.376		BEGIN STRUCTURE 160139001								
					007.384					4					
					007.385		END STRUCTURE 160139001								
					007.450	MU 70	CRESCENT RD			5					
					007.590					4					
					007.610	MU 231	IVY LA								
					007.856			CURBED							
					EDMONSTON AVE	U -Minor Arterial	STATE SECONDARY	NOT NHS	State Highway Agency	007.860	MU 40	CHERRYWOOD LA	PAINTED (UNDIV)		
										007.962			NONE	2	
007.993	GV 20	PARASITOLOGY INSTITUTE RD													
008.257		BEGIN STRUCTURE 160111001													
008.283		END STRUCTURE 160111001													
008.800	CO 20	SUNNYSIDE AVE								22,594					
009.100	CO 27	BEAVER DAM RD													
009.260			PAINTED (UNDIV)												
009.320			NONE	3											
009.400	CO 38	EDMONSTON RD													
009.400	GV 6	POWDER MILL RD													

MARYLAND DEPARTMENT OF TRANSPORTATION
STATE HIGHWAY ADMINISTRATION
DATA SERVICES DIVISION

2022 HIGHWAY LOCATION REFERENCE

COUNTY: PRINCE GEORGE'S
DISTRICT: 3
DATE: 1/17/2024
VERSION: 1.0

ROUTE NUMBER: MD 201 A

DIRECTION: NORTH (INVENTORY)

ROAD_NAME	FUNCTIONAL CLASS	STATE SYSTEM	NHS	MAINTENANCE	MILEPOINT	MILEPOINT DESCRIPTION	MEDIAN TYPE	MARKED LANES	AADT
NO NAME	U-Local	STATE SECONDARY		State Highway Agency	000.000 MD 201	KENILWORTH AVE	CURBED	2	0
					000.080 MD 769 C	QUINCY ST			

ROUTE NUMBER: MD 202

DIRECTION: NORTH (INVENTORY)

ROAD_NAME	FUNCTIONAL CLASS	STATE SYSTEM	NHS	MAINTENANCE	MILEPOINT	MILEPOINT DESCRIPTION	MEDIAN TYPE	MARKED LANES	AADT
LARGO RD	U-Principal Arterial - Other	STATE SECONDARY	NHS	State Highway Agency	000.000 MD 725	MARLBORO PIKE	NONE	4	17,033
					000.026	BEGIN STRUCTURE 160032001			
					000.039	END STRUCTURE 160032001			
					000.080			3	
					000.100 CO 5181	BUCK LA			
					000.260 CO 560	CHELSEA LA			
					000.510			2	
					000.580 CO 561	CRESCENT DR			
					000.620 CO 561	CRESCENT DR			
					001.280 CO 1986	KENT DR			
					001.690 CO 1505	ETON DR			
					002.070 CO 5949	KIRKHAM LA			
					002.070 CO 3430	OLD LARGO RD			
					002.200 CO 1509	BROCK DR			
					002.350 CO 6696	OLD LARGO RD			
					002.650 CO 3428	OLD LARGO RD			
					002.820		PAINTED (UNDIV)		
					002.927 CO 1955	TOWN FARM RD	NONE		
					002.934 CO 1955	TOWN FARM RD (WB/L)			
					002.970		PAINTED (UNDIV)		
					003.340 CO 3428	OLD LARGO RD	NONE		
					003.358		PAINTED (UNDIV)		
					003.620 CO 5848	WATER FOWL WAY (WB/L)	NONE		
					003.640 CO 5848	WATER FOWL WAY			
					003.660		PAINTED (UNDIV)		

MARYLAND DEPARTMENT OF TRANSPORTATION
STATE HIGHWAY ADMINISTRATION
DATA SERVICES DIVISION

2022 HIGHWAY LOCATION REFERENCE

COUNTY: PRINCE GEORGE'S
DISTRICT: 3
DATE: 1/17/2024
VERSION: 1.0

ROUTE NUMBER: MD 202

DIRECTION: NORTH (INVENTORY)

ROAD_NAME	FUNCTIONAL CLASS	STATE SYSTEM	NHS	MAINTENANCE	MILEPOINT	MILEPOINT DESCRIPTION	MEDIAN TYPE	MARKED LANES	AADT
LARGO RD	U -Principal Arterial – Other	STATE SECONDARY	NHS	State Highway Agency	003.811		PAINTED (UNDIV)	4	17,033
					003.850		UNPROTECTED		
					003.960	CO 5795 BLACK SWAN DR			
					003.960	CO 4748 HANCOCK DR			
					004.140	CO 5225 ROBERT LEWIS AVE (NB/L)			
					004.160	CO 5225 ROBERT LEWIS AVE			
					004.350	MD 193 WATKINS PARK DR			32,005
					005.135	BEGIN STRUCTURE 160031001			
					005.149	END STRUCTURE 160031001			
					005.370	CO 97 WHITE HOUSE RD			
					005.670	CO 5574 DUNLORING DR			
					005.870	CO 5478 DRUMSHEUGH LA			
					006.170	CO 5395 HOMESTEAD DR			
					006.280	CO 2578 KETTERING DR			
					006.580		CURBED		
					006.660	CO 3374 CASTLETON DR			
					006.720		UNPROTECTED		
					006.900			5	
					007.004	CO 4638 CAMPUS WAY SOUTH (NB/L)			
					007.016	CO 4638 CAMPUS WAY SOUTH			
					007.202			4	
					007.270	MD 977 F NO NAME		5	
					007.520		POSITIVE BARRIER		
					007.580	RP 202 RAMP 3 FR MD 214 EB TO MD 202 NB			
					007.644	MD 214 CENTRAL AVE			
					007.650				58,960
					007.656	MD 214 CENTRAL AVE (WB/L)			
					007.680		UNPROTECTED		
					007.760	RP 202 RAMP 1 FR MD 202 NB TO MD 214 WB			
					007.827		POSITIVE BARRIER	6	
					007.910	RP 202 RAMP 2 FR MD 214 WB TO MD 202 NB			
					008.043	CO 3460 LAKE ARBOR WAY (SB/L)			

MARYLAND DEPARTMENT OF TRANSPORTATION
STATE HIGHWAY ADMINISTRATION
DATA SERVICES DIVISION

2022 HIGHWAY LOCATION REFERENCE

COUNTY: PRINCE GEORGE'S
DISTRICT: 3
DATE: 1/17/2024
VERSION: 1.0

ROUTE NUMBER: MD 202

DIRECTION: NORTH (INVENTORY)

ROAD_NAME	FUNCTIONAL CLASS	STATE SYSTEM	NHS	MAINTENANCE	MILEPOINT	MILEPOINT DESCRIPTION	MEDIAN TYPE	MARKED LANES	AADT
LARGO RD	U -Principal Arterial – Other	STATE SECONDARY	NHS	State Highway Agency	008.050		UNPROTECTED	6	58,960
					008.057 CO 3460	LAKE ARBOR WAY			
					008.380 CO 4802	TECHNOLOGY WAY			
					008.735 CO 64	LOTTSFORD RD (EB/L)			
					008.740		CURBED	7	
					008.745 CO 64	LOTTSFORD RD			
					008.804			6	
					008.838			7	
					008.935			8	
					009.155 CO 3132	ST JOSEPHS DR			
LANDOVER RD					009.165 CO 3132	ST JOSEPHS DR (SB/L)			
					009.170			6	
					009.350 RP 95	RAMP 2 FR MD 202 WB TO IS 95 NB		5	
					009.416 XO 885	CROSSOVER			
					009.416 RP 95	RAMP 9 FR MD 202 EB TO RP 2 (TO IS95 NB)			
					009.524	BEGIN STRUCTURE 160150001			
					009.540 IS 95	CAPITAL BELTWAY			
					009.550	EXIT #17		4	48,093
					009.560 IS 95	CAPITAL BELTWAY (SB/L)			
					009.574	END STRUCTURE 160150001			
					009.640 RP 95	RAMP 7 FR MD 202 WB TO RAMP 6 (TO IS 95)			
					009.690 RP 95	RAMP 8 FR IS 95 SB TO MD 202 WB		5	
					010.017 CO 76	BRIGHTSEAT RD (NB/L)			
					010.020			6	
					010.024 CO 76	BRIGHTSEAT RD			
					010.320 CO 1483	BARLOWE RD			
					010.327	BEGIN STRUCTURE 160198001			
					010.334	END STRUCTURE 160198001			
					010.610 OP 1213	KENMOOR DR			
					010.730 CO 1227	MATTHEW HENSON AVE			
					010.860 RP 202	RAMP 2 FR MD 202 WB TO MD 704 NB			
					010.930 RP 202	RAMP 1 FR MD 704 NB TO MD 202 WB			

MARYLAND DEPARTMENT OF TRANSPORTATION
STATE HIGHWAY ADMINISTRATION
DATA SERVICES DIVISION

2022 HIGHWAY LOCATION REFERENCE

COUNTY: PRINCE GEORGE'S
DISTRICT: 3
DATE: 1/17/2024
VERSION: 1.0

ROUTE NUMBER: MD 202

DIRECTION: NORTH (INVENTORY)

ROAD_NAME	FUNCTIONAL CLASS	STATE SYSTEM	NHS	MAINTENANCE	MILEPOINT	MILEPOINT DESCRIPTION	MEDIAN TYPE	MARKED LANES	AADT
LANDOVER RD	U -Principal Arterial – Other	STATE SECONDARY	NHS	State Highway Agency	010.951	BEGIN STRUCTURE 160030001	CURBED	6	48,093
					010.966 MD 704	MARTIN LUTHER KING JR HWY			
					010.974 MD 704	MARTIN LUTHER KING JR HWY (WB/L)			
					010.999	END STRUCTURE 160030001			
					011.030 RP 202	RAMP 7 FR MD 202 WB TO MD 704 SB			
					011.130 RP 202	RAMP 8 FR MD 704 SB TO MD 202 WB			
					011.250 MD 977 H	PROSPECT ST			
					011.350 CO 859	FIRE HOUSE RD			
					011.456 CO 3290	DODGE PARK RD			
					011.465 CO 3290	DODGE PARK RD (WB/L)			
					011.670 CO 804	75TH AVE			
					011.847 CO 687	PINEBROOK AVE (NB/L)			
					011.853 CO 687	PINEBROOK AVE			
			NOT NHS		011.950 CO 1210	OLD LANDOVER RD			
					012.065	BEGIN STRUCTURE 160119001			
					012.081	END STRUCTURE 160119001			
					012.170			5	
					012.204	BEGIN STRUCTURE 160029011			
					012.245	END STRUCTURE 160029011			
					012.247			4	
					012.270 RP 50	RAMP 3 FR US 50 EB TO MD 202 NB			
					012.283	BEGIN STRUCTURE 160105001			
					012.302 US 50	JOHN HANSON HWY			
			NHS		012.310				36,875
					012.318 US 50	JOHN HANSON HWY (WB/L)			
					012.334	END STRUCTURE 160105001			
					012.380 RP 50	RAMP 1 FR MD 202 NB TO US 50 WB			
					012.420 RP 50	RAMP 7 FR RAMP 2 (FR US 50) TO MD 202 SB			
					012.460			5	
					012.470 RP 50	RAMP 2 FR US 50 WB TO MD 202 NB			
					012.590 MU 205	KILMER ST		6	
					012.910 CO 1734	OLD LANDOVER RD			

MARYLAND DEPARTMENT OF TRANSPORTATION
STATE HIGHWAY ADMINISTRATION
DATA SERVICES DIVISION

2022 HIGHWAY LOCATION REFERENCE

COUNTY: PRINCE GEORGE'S
DISTRICT: 3
DATE: 1/17/2024
VERSION: 1.0

ROUTE NUMBER: MD 202

DIRECTION: NORTH (INVENTORY)

ROAD_NAME	FUNCTIONAL CLASS	STATE SYSTEM	NHS	MAINTENANCE	MILEPOINT	MILEPOINT DESCRIPTION	MEDIAN TYPE	MARKED LANES	AADT	
LANDOVER RD	U -Principal Arterial – Other	STATE SECONDARY	NHS	State Highway Agency	012.960	CO 417	63RD AVE	CURBED	6	36,875
					013.050	CO 3667	NEIGHBOR LA			
					013.278	MU 59	CHEVERLY AVE			
					013.283	MU 59	CHEVERLY AVE (SB/L)			
					013.367	MD 202 B	NO NAME (NB/L)			
					013.373	MD 202 B	NO NAME			
					013.410	MD 295	BALTIMORE WASHINGTON PKWY			
					013.420					
					013.430	MD 295	BALTIMORE WASHINGTON PKWY (SB/L)			
					013.467	RP 295	RAMP 7 FR MD 202 WB TO MD 295 SB			
					013.474	RP 295	RAMP 8 FR MD 295 SB TO MD 202 WB			
					013.490	MU 580	58TH PL			
					013.540	CO 257	58TH AVE			
					013.600	CO 258	57TH AVE			
					013.690	CO 245	56TH PL			
					013.740	CO 506	56TH AVE			
					013.810	CO 505	RANDOLPH ST			
					013.870	CO 897	55TH AVE			
					013.920	MD 450	ANNAPOLIS RD			

ROUTE NUMBER: MD 202 B

DIRECTION: SOUTH (INVENTORY)

ROAD_NAME	FUNCTIONAL CLASS	STATE SYSTEM	NHS	MAINTENANCE	MILEPOINT	MILEPOINT DESCRIPTION	MEDIAN TYPE	MARKED LANES	AADT	
NO NAME	U -Local	STATE SECONDARY		State Highway Agency	000.000	MD 202	LANDOVER RD	CURBED	2	0
					000.004	MD 202	LANDOVER RD (SB/L)			
					000.130	RP 295	RAMP 3 FR MD 202B TO RAMP 2 (TO MD 295)			
					000.140	RP 295	RAMP 2 FR MD 202B WB TO MD 295 NB			
					000.150	RP 295	RAMP 1 FR RAMP 4 (FR MD 295) TO MD 202B			
					000.160	CO 4853	MERCY LA			
					000.160	RP 295	RAMP 4 FR MD 295 NB TO MD 202B EB			

MARYLAND DEPARTMENT OF TRANSPORTATION
STATE HIGHWAY ADMINISTRATION
DATA SERVICES DIVISION

2022 HIGHWAY LOCATION REFERENCE

COUNTY: PRINCE GEORGE'S
DISTRICT: 3
DATE: 1/17/2024
VERSION: 1.0

ROUTE NUMBER: MD 202 C

DIRECTION: NORTH (INVENTORY)

ROAD_NAME	FUNCTIONAL CLASS	STATE SYSTEM	NHS	MAINTENANCE	MILEPOINT	MILEPOINT DESCRIPTION	MEDIAN TYPE	MARKED LANES	AADT	
HARRY S TRUMAN DR	U -Minor Arterial	STATE SECONDARY		State Highway Agency	001.890	CO 3465	HARRY S TRUMAN DR	UNPROTECTED	4	12,141
					001.900	CO 5261	CAPITAL LA	CURBED		
					001.970	RP 202	RAMP 7 FR RAMP 6 (FR MD 214) TO MD 202C			
					001.990			NONE	3	
					002.030	RP 202	RAMP 9 FR RAMP 7 (FR MD 214) TO MD 202C		4	
					002.054		BEGIN STRUCTURE 160242001			
					002.072	MD 214	CENTRAL AVE			
					002.086	MD 214	CENTRAL AVE (WB/L)			
					002.101		END STRUCTURE 160242001			
					002.170	CO 5410	LARGO CENTER DR		3	5,845
					002.170	CO 4493	LARGO DR WEST			
					002.190	CO 3465	HARRY S TRUMAN DR			

ROUTE NUMBER: MD 202 D

DIRECTION: WEST (INVENTORY)

ROAD_NAME	FUNCTIONAL CLASS	STATE SYSTEM	NHS	MAINTENANCE	MILEPOINT	MILEPOINT DESCRIPTION	MEDIAN TYPE	MARKED LANES	AADT	
SHERIFF RD	U -Minor Arterial	STATE SECONDARY		State Highway Agency	000.000	MD 202 E	BRIGHTSEAT RD	NONE	2	13,484
					000.000	CO 5801	REDSKINS RD			
					000.040				3	
					000.090				4	
					000.110	CO 75	SHERIFF RD			

ROUTE NUMBER: MD 202 E

DIRECTION: SOUTH (INVENTORY)

ROAD_NAME	FUNCTIONAL CLASS	STATE SYSTEM	NHS	MAINTENANCE	MILEPOINT	MILEPOINT DESCRIPTION	MEDIAN TYPE	MARKED LANES	AADT	
BRIGHTSEAT RD	U -Minor Arterial	STATE SECONDARY		State Highway Agency	001.350	CO 76	BRIGHTSEAT RD	NONE	5	12,811
					001.361	MD 202	LANDOVER RD (SB/L)			
					001.420				6	
					001.470			CENTER TLA (UNDIV)	5	
					001.600	CO 5801	REDSKINS RD	NONE	3	10,654
					001.600	MD 202 D	SHERIFF RD			

MARYLAND DEPARTMENT OF TRANSPORTATION
STATE HIGHWAY ADMINISTRATION
DATA SERVICES DIVISION

2022 HIGHWAY LOCATION REFERENCE

COUNTY: PRINCE GEORGE'S
DISTRICT: 3
DATE: 1/17/2024
VERSION: 1.0

ROUTE NUMBER: MD 202 E

DIRECTION: SOUTH (INVENTORY)

ROAD_NAME	FUNCTIONAL CLASS	STATE SYSTEM	NHS	MAINTENANCE	MILEPOINT	MILEPOINT DESCRIPTION	MEDIAN TYPE	MARKED LANES	AADT
BRIGHTSEAT RD	U -Minor Arterial	STATE SECONDARY		State Highway Agency	001.640 CO 76	BRIGHTSEAT RD	NONE	3	10,654

ROUTE NUMBER: MD 202 F

DIRECTION: WEST (INVENTORY)

ROAD_NAME	FUNCTIONAL CLASS	STATE SYSTEM	NHS	MAINTENANCE	MILEPOINT	MILEPOINT DESCRIPTION	MEDIAN TYPE	MARKED LANES	AADT
ARENA DR	U -Minor Arterial	STATE SECONDARY		State Highway Agency	000.860 CO 5342	ARENA DR	NONE	4	10,231
					000.860 RP 95	RAMP 4 FR IS 95 NB TO MD 202F EB			
					000.890 RP 95	RAMP 1 FR RAMP 4 (FR IS 95) TO MD 202F			
					000.907	BEGIN STRUCTURE 160180001			
					000.913	END STRUCTURE 160180001			
					000.914	BEGIN STRUCTURE 160177001			
					000.950 IS 95	CAPITAL BELTWAY			
					000.970 IS 95	CAPITAL BELTWAY (SB/L)			
					000.989	END STRUCTURE 160177001			
					001.040 RP 95	RAMP 6 FR MD 202F EB TO IS 95 SB		5	
					001.130 CO 5922	BISHOP PEBBLES DR			
					001.130 CO 76	BRIGHTSEAT RD			

ROUTE NUMBER: MD 206

DIRECTION: NORTH (INVENTORY)

ROAD_NAME	FUNCTIONAL CLASS	STATE SYSTEM	NHS	MAINTENANCE	MILEPOINT	MILEPOINT DESCRIPTION	MEDIAN TYPE	MARKED LANES	AADT
VIRGINIA MANOR RD	U -Major Collector	STATE SECONDARY		State Highway Agency	000.000 MD 212	RITZ WAY	CURBED	5	10,552
					000.011 MD 212	RITZ WAY (SB/L)			
					000.052			6	
					000.230			5	
KONTERRA DR					000.354 CO 21	MUIRKIRK RD		4	
					000.547 RP 200	RAMP 6 FR MD 200 EB TO KONTERRA DR			
					000.590	BEGIN STRUCTURE P-V197001			
					000.609 MD 200	INTERCOUNTY CONNECTOR			
					000.615	EXIT #20 (MD 200)			13,112
					000.621 MD 200	INTERCOUNTY CONNECTOR (WB/L)			

MARYLAND DEPARTMENT OF TRANSPORTATION
STATE HIGHWAY ADMINISTRATION
DATA SERVICES DIVISION

2022 HIGHWAY LOCATION REFERENCE

COUNTY: PRINCE GEORGE'S
DISTRICT: 3
DATE: 1/17/2024
VERSION: 1.0

ROUTE NUMBER: MD 206

DIRECTION: NORTH (INVENTORY)

ROAD_NAME	FUNCTIONAL CLASS	STATE SYSTEM	NHS	MAINTENANCE	MILEPOINT	MILEPOINT DESCRIPTION	MEDIAN TYPE	MARKED LANES	AADT
KONTERRA DR	U-Major Collector	STATE SECONDARY		State Highway Agency	000.635	END STRUCTURE P-V197001	CURBED	4	13,112
					000.675	RP 200 RAMP 8 FR KONTERRA DR TO MD 200 WB			
					000.790	CO 11 CINDER RD			
					000.800	CO 11 CINDER RD (NB/L)			
					001.040		POSITIVE BARRIER		
					001.115		CURBED		
					001.145	CO 6993 VIRGINIA MANOR RD		5	
					001.310	OP 5598 VIRGINIA MANOR ACCESS RD			
					001.450	XO 720 CROSSOVER			
					001.570			4	
					001.688	OP 5599 VAN DUSEN RD (EB/L)			
					001.695				15,574
					001.700	OP 5599 VAN DUSEN RD			
					001.940	RP 95 RAMP 9 FR RP4 (NB CD) TO KONTERRA DR WB	PAINTED (UNDIV)		
					001.948	RP 95 RAMP 3 FR KONTERRA DR TO IS 95 NB CD LA			
					002.078	BEGIN STRUCTURE 160296001	NONE		
					002.095	IS 95 CN IS 95 NB CD LANE FR MD 200 TO MD 198			
					002.112	IS 95 NO NAME			
					002.130	EXIT #32 (IS 95)			7,412
					002.146	IS 95 NO NAME (SB/L)			
					002.160	IS 95 CS IS 95 SB CD LANE FR MD 198 TO MD 200			
					002.178	END STRUCTURE 160296001			
					002.340	RP 95 RAMP 5 FR IS 95 SB CD LA TO KONTERRA DR	CURBED		
					002.340	OP 4820 SWEITZER LA			
					002.870	XO 719 CROSSOVER			
					003.050			3	
					003.170	CO 7225 BENTLEY PARK DR			
					003.170	CO 2 OLD GUNPOWDER RD			

MARYLAND DEPARTMENT OF TRANSPORTATION
STATE HIGHWAY ADMINISTRATION
DATA SERVICES DIVISION

2022 HIGHWAY LOCATION REFERENCE

COUNTY: PRINCE GEORGE'S
DISTRICT: 3
DATE: 1/17/2024
VERSION: 1.0

ROUTE NUMBER: MD 208

DIRECTION: NORTH (INVENTORY)

ROAD_NAME	FUNCTIONAL CLASS	STATE SYSTEM	NHS	MAINTENANCE	MILEPOINT	MILEPOINT DESCRIPTION	MEDIAN TYPE	MARKED LANES	AADT
38TH AVE	U-Major Collector	STATE SECONDARY		State Highway Agency	000.000	US 1 AL	BLADENSBURG RD	NONE	8,942
					000.140	MU 40	PARKWOOD ST		
					000.180	MU 8010	ALLEY #1		
					000.200	MU 31	COTTAGE TERR #1		
					000.205		BEGIN STRUCTURE 160033001		
38TH ST					000.234		END STRUCTURE 160033001		
					000.280	MU 80	PERRY ST		
					000.330	MU 90	QUINCY ST		
					000.370			CURBED	
					000.396	US 1	RHODE ISLAND AVE		
					000.400			NONE	7,042
					000.404	US 1	RHODE ISLAND AVE (SB/L)		
					000.420	MU 31	BUNKER HILL RD #1		
					000.460	MU 8010	ALLEY #1		
					000.490	MU 111	SHEPHERD ST		
					000.490	MU 100	SHEPPARD CT		
					000.520	MU 8020	ALLEY #2		
					000.550	MU 110	SHEPPARD ST		
					000.590	MU 8030	ALLEY #3		
					000.610	MU 120	TAYLOR ST		
					000.660	MU 150	UTAH AVE		
					000.720	MU 140	UPSHUR ST		
					000.800	MU 61	JACKSON AVE #1		
					000.800	MU 160	VARNUM ST		
					000.800	MU 170	VOLTA AVE		
					000.890	MU 180	WEBSTER ST		
					000.970	MU 190	WINDOM RD		
					001.050	MU 10	ALLISON ST		
					001.102		BEGIN STRUCTURE 160034001		
					001.120		END STRUCTURE 160034001		
					001.180	MU 8270	GAINES ALLEY		
					001.370	MU 8260	ALLEY #26		

MARYLAND DEPARTMENT OF TRANSPORTATION
STATE HIGHWAY ADMINISTRATION
DATA SERVICES DIVISION

2022 HIGHWAY LOCATION REFERENCE

COUNTY: PRINCE GEORGE'S
DISTRICT: 3
DATE: 1/17/2024
VERSION: 1.0

ROUTE NUMBER: MD 208

DIRECTION: NORTH (INVENTORY)

ROAD_NAME	FUNCTIONAL CLASS	STATE SYSTEM	NHS	MAINTENANCE	MILEPOINT	MILEPOINT DESCRIPTION	MEDIAN TYPE	MARKED LANES	AADT	
HAMILTON ST	U -Minor Arterial	STATE SECONDARY		State Highway Agency	001.410	MU 151	HAMILTON ST #1	NONE	2	14,712
					001.410	MU 180	JEFFERSON ST			
					001.430			PAINTED (UNDIV)		
					001.500	MU 9373	37TH PL	NONE		
					001.520	MU 9372	37TH AVE #2			
					001.620	MU 9360	36TH AVE			
					001.710	MU 9353	35TH PL #1		4	
					001.760	MU 9350	35TH AVE	CURBED		
					001.860	CO 1204	HAMILTON ST (WB/L)	NONE		
					001.860	MD 500	QUEENS CHAPEL RD			

ROUTE NUMBER: MD 210

DIRECTION: NORTH (INVENTORY)

ROAD_NAME	FUNCTIONAL CLASS	STATE SYSTEM	NHS	MAINTENANCE	MILEPOINT	MILEPOINT DESCRIPTION	MEDIAN TYPE	MARKED LANES	AADT		
INDIAN HEAD HWY	U -Principal Arterial – Other Freew	STATE SECONDARY	NHS	State Highway Agency	000.000		CHARLES CO/L	UNPROTECTED	4	23,382	
					000.000	MD 210	INDIAN HEAD HWY				
					000.320	MD 810 A	LIVINGSTON RD				
					001.480	MD 810 E	PINE DR				
					002.230	MD 810 G	PINE LA				
					002.690			POSITIVE BARRIER			
					002.750	MD 810 I	MANNING RD EAST				
					002.889	MD 228	BERRY RD				
					002.900			CURBED	6		50,451
					002.980	MD 228	BERRY RD (WB/L)				
					003.390	MD 373	LIVINGSTON RD		6		55,442
					003.470			POSITIVE BARRIER			
					004.240	CO 7141	INDIAN HILL RD				
					004.664			CURBED			
					004.760	CO 154	FARMINGTON RD				
					004.858			POSITIVE BARRIER			
					005.290	CO 1077	THE MALL	CURBED			

MARYLAND DEPARTMENT OF TRANSPORTATION
STATE HIGHWAY ADMINISTRATION
DATA SERVICES DIVISION

2022 HIGHWAY LOCATION REFERENCE

COUNTY: PRINCE GEORGE'S
DISTRICT: 3
DATE: 1/17/2024
VERSION: 1.0

ROUTE NUMBER: MD 210

DIRECTION: NORTH (INVENTORY)

ROAD_NAME	FUNCTIONAL CLASS	STATE SYSTEM	NHS	MAINTENANCE	MILEPOINT	MILEPOINT DESCRIPTION	MEDIAN TYPE	MARKED LANES	AADT
INDIAN HEAD HWY	U-Principal Arterial – Other Freew	STATE PRIMARY	NHS	State Highway Agency	005.382		POSITIVE BARRIER	6	55,442
					005.795	BEGIN STRUCTURE 160037001			
					005.832	END STRUCTURE 160037001			
					006.722		CURBED		
					006.810	CO 118 OLD FORT RD			56,883
					006.930		POSITIVE BARRIER		
					007.610		CURBED		
					007.700	CO 1202 LIVINGSTON RD			
					007.810		POSITIVE BARRIER		
					008.240		CURBED		
					008.400		POSITIVE BARRIER		
					008.800		CURBED		
					008.900	CO 416 FORT WASHINGTON RD	POSITIVE BARRIER		68,344
					009.510	ATR STATION #0056 (CABINET NB/L)			
					009.820	CO 118 OLD FORT RD			
					010.420		CURBED		
					010.540	CO 3645 PALMER RD			
					010.607	BEGIN STRUCTURE 160036001			
					010.620	END STRUCTURE 160036001			
					010.850		POSITIVE BARRIER		
					011.245	BEGIN STRUCTURE 160035001			
					011.252	END STRUCTURE 160035001			
					011.359	RP 210 RAMP 1 FR MD 210 NB TO KERBY HILL RD			
					011.540	CO 1203 LIVINGSTON RD			
					011.541				80,013
					011.672	RP 210 RAMP 2 FR KERBY HILL RD TO MD 210 NB			
					012.540	RP 95 RAMP 11 FR MD 210 NB TO IS 295 NB			23,342
					012.625	BEGIN STRUCTURE 160245001			
					012.631	END STRUCTURE 160245001			
					012.750			4	
					012.870	RP 95 RAMP 11 FR MD 210 NB TO IS 295 NB			
					012.885	RP 210 RAMP 4 FR MD 210 NB TO MD 414	CURBED		

MARYLAND DEPARTMENT OF TRANSPORTATION
STATE HIGHWAY ADMINISTRATION
DATA SERVICES DIVISION

2022 HIGHWAY LOCATION REFERENCE

COUNTY: PRINCE GEORGE'S
DISTRICT: 3
DATE: 1/17/2024
VERSION: 1.0

ROUTE NUMBER: MD 210

DIRECTION: NORTH (INVENTORY)

ROAD_NAME	FUNCTIONAL CLASS	STATE SYSTEM	NHS	MAINTENANCE	MILEPOINT	MILEPOINT DESCRIPTION	MEDIAN TYPE	MARKED LANES	AADT			
INDIAN HEAD HWY	U -Principal Arterial – Other Freew	STATE PRIMARY	NHS	State Highway Agency	013.012	RP 210	RAMP 3 FR MD 414 EB TO MD 210 NB	CURBED	5	23,342		
					013.035		BEGIN STRUCTURE 160294001					
					013.046	MD 414	OXON HILL RD					
					013.050						6	
					013.054	MD 414	OXON HILL RD (WB/L)					
					013.062		END STRUCTURE 160294001					
					013.094		BEGIN STRUCTURE 160169001					
					013.095	RP 210	RAMP 2 FR MD 414 WB TO MD 210 NB					
					013.105	IS 95 LN	CAPITAL BELTWAY (NB LOCAL)					
					013.119	IS 95	CAPITAL BELTWAY					
					013.132		EXIT #3				24,064	
					013.147	IS 95	CAPITAL BELTWAY (SB/L)					
					013.165	IS 95 LS	CAPITAL BELTWAY (SB LOCAL)					
					013.176		END STRUCTURE 160169001					
					013.273	RP 95	RAMP 1 FR MD 210 NB TO IS 95 LS					
					013.320	RP 95	RAMP 7 FR RAMP 2 (FR IS 95) TO MD 210 SB					
					013.330	RP 95	RAMP 10 FR RAMP 2 TO BALD EAGLE RD					
					013.342	RP 95	RAMP 2 FR IS 95 LS TO MD 210 NB					
					013.360						POSITIVE BARRIER	
					013.506						4	
					013.970	CO 1203	LIVINGSTON RD				5	31,745
					014.070	CO 1417	SALISBURY DR					
					014.206	CO 660	AUDREY LA (NB/L)					
					014.210						CURBED	
					014.214	CO 660	AUDREY LA					
					014.349						PAINTED (UNDIV)	
					014.390	DC 1002	SOUTHERN AVE					
014.390		SOUTHERN AVE (DC MAINT)										
014.390		WASH DC LINE										

MARYLAND DEPARTMENT OF TRANSPORTATION
STATE HIGHWAY ADMINISTRATION
DATA SERVICES DIVISION

2022 HIGHWAY LOCATION REFERENCE

COUNTY: PRINCE GEORGE'S
DISTRICT: 3
DATE: 1/17/2024
VERSION: 1.0

ROUTE NUMBER: MD 210 A

DIRECTION: NORTH (INVENTORY)

ROAD_NAME	FUNCTIONAL CLASS	STATE SYSTEM	NHS	MAINTENANCE	MILEPOINT	MILEPOINT DESCRIPTION	MEDIAN TYPE	MARKED LANES	AADT	
SERVICE RD A	U -Local	STATE SECONDARY		State Highway Agency	000.000	MD 210 H	KERBY HILL RD	NONE	2	0
					000.078	MD 210 G	KERBY HILL RD SPUR			
					000.118	MD 210 H	KERBY HILL RD			
					000.287	XO 4	CROSSOVER			
					000.336	XO 4	CROSSOVER			

ROUTE NUMBER: MD 210 B

DIRECTION: NORTH (INVENTORY)

ROAD_NAME	FUNCTIONAL CLASS	STATE SYSTEM	NHS	MAINTENANCE	MILEPOINT	MILEPOINT DESCRIPTION	MEDIAN TYPE	MARKED LANES	AADT	
SERVICE RD B	U -Local	STATE SECONDARY		State Highway Agency	000.000	ROAD END: GUARDRAIL	NONE	2	0	
					000.210	CO 3976				BARRETT RD
					000.245					ROAD END: GUARDRAIL

ROUTE NUMBER: MD 210 C

DIRECTION: SOUTH (INVENTORY)

ROAD_NAME	FUNCTIONAL CLASS	STATE SYSTEM	NHS	MAINTENANCE	MILEPOINT	MILEPOINT DESCRIPTION	MEDIAN TYPE	MARKED LANES	AADT	
SERVICE RD C	U -Local	STATE SECONDARY		State Highway Agency	000.000	CO 118	OLD FORT RD	NONE	2	0
					000.010		ROAD END			

ROUTE NUMBER: MD 210 D

DIRECTION: NORTH (INVENTORY)

ROAD_NAME	FUNCTIONAL CLASS	STATE SYSTEM	NHS	MAINTENANCE	MILEPOINT	MILEPOINT DESCRIPTION	MEDIAN TYPE	MARKED LANES	AADT	
SERVICE RD D	U -Local	STATE SECONDARY		State Highway Agency	000.088	OP 4434	CORNETT ST	NONE	2	0
					000.470	CO 416	FORT WASHINGTON RD			
					000.630		ROAD END - GUARDRAIL			

ROUTE NUMBER: MD 210 E

DIRECTION: NORTH (INVENTORY)

ROAD_NAME	FUNCTIONAL CLASS	STATE SYSTEM	NHS	MAINTENANCE	MILEPOINT	MILEPOINT DESCRIPTION	MEDIAN TYPE	MARKED LANES	AADT	
SERVICE RD E	U -Local	STATE SECONDARY		State Highway Agency	000.000	CO 1202	LIVINGSTON RD	NONE	2	0

MARYLAND DEPARTMENT OF TRANSPORTATION
STATE HIGHWAY ADMINISTRATION
DATA SERVICES DIVISION

2022 HIGHWAY LOCATION REFERENCE

COUNTY: PRINCE GEORGE'S
DISTRICT: 3
DATE: 1/17/2024
VERSION: 1.0

ROUTE NUMBER: MD 210 E

DIRECTION: NORTH (INVENTORY)

ROAD_NAME	FUNCTIONAL CLASS	STATE SYSTEM	NHS	MAINTENANCE	MILEPOINT	MILEPOINT DESCRIPTION	MEDIAN TYPE	MARKED LANES	AADT	
SERVICE RD E	U-Local	STATE SECONDARY		State Highway Agency	000.620	CO 5635	ARAGONA BLVD	NONE	2	0
					000.990	CO 5634	OLD MUSKET LA			
					001.200	CO 416	FORT WASHINGTON RD			
					001.260		ROAD END - GUARDRAIL			

ROUTE NUMBER: MD 210 F

DIRECTION: SOUTH (INVENTORY)

ROAD_NAME	FUNCTIONAL CLASS	STATE SYSTEM	NHS	MAINTENANCE	MILEPOINT	MILEPOINT DESCRIPTION	MEDIAN TYPE	MARKED LANES	AADT	
SERVICE RD F	U-Local	STATE SECONDARY		State Highway Agency	000.000	CO 118	OLD FORT RD	NONE	2	0
					000.150		ROAD END - GUARDRAIL			

ROUTE NUMBER: MD 210 G

DIRECTION: SOUTH (INVENTORY)

ROAD_NAME	FUNCTIONAL CLASS	STATE SYSTEM	NHS	MAINTENANCE	MILEPOINT	MILEPOINT DESCRIPTION	MEDIAN TYPE	MARKED LANES	AADT	
KERBY HILL RD SPUR	U-Local	EVERYTHING ELSE		State Highway Agency	000.000	MD 210 A	SERVICE RD A	NONE	2	0
					000.060		ROAD END - GUARDRAIL			

ROUTE NUMBER: MD 210 H

DIRECTION: EAST (INVENTORY)

ROAD_NAME	FUNCTIONAL CLASS	STATE SYSTEM	NHS	MAINTENANCE	MILEPOINT	MILEPOINT DESCRIPTION	MEDIAN TYPE	MARKED LANES	AADT	
KERBY HILL RD	U -Minor Collector	EVERYTHING ELSE		State Highway Agency	000.000	CO 582	KERBY HILL RD	NONE	2	0
					000.005	MD 210 A	SERVICE RD A			
					000.086	MD 210 A	SERVICE RD A			
					000.097	MD 210	INDIAN HEAD HWY (SB/L)			
					000.103	RP 210	RAMP 5 FR MD 210 SB TO KERBY HILL RD			
					000.109	CO 1203	LIVINGSTON RD			
					000.109	RP 210	RAMP 1 FR MD 210 NB TO KERBY HILL RD			

MARYLAND DEPARTMENT OF TRANSPORTATION
STATE HIGHWAY ADMINISTRATION
DATA SERVICES DIVISION

2022 HIGHWAY LOCATION REFERENCE

COUNTY: PRINCE GEORGE'S
DISTRICT: 3
DATE: 1/17/2024
VERSION: 1.0

ROUTE NUMBER: MD 210 I

DIRECTION: NORTH (INVENTORY)

ROAD_NAME	FUNCTIONAL CLASS	STATE SYSTEM	NHS	MAINTENANCE	MILEPOINT	MILEPOINT DESCRIPTION	MEDIAN TYPE	MARKED LANES	AADT
OLD PALMER RD	U-Local	STATE SECONDARY		State Highway Agency	000.000	ROAD END - GATE	NONE	2	0
					000.220 CO 118	OLD FORT RD			
					000.340 CO 161	BROAD VIEW RD			
					000.510 OP 99	NO NAME			
					000.650 CO 121	OLD PALMER RD			

ROUTE NUMBER: MD 210 J

DIRECTION: NORTH (INVENTORY)

ROAD_NAME	FUNCTIONAL CLASS	STATE SYSTEM	NHS	MAINTENANCE	MILEPOINT	MILEPOINT DESCRIPTION	MEDIAN TYPE	MARKED LANES	AADT
SERVICE RD	U-Local	STATE SECONDARY		State Highway Agency	000.000	CHARLES CO/L	NONE	2	0
					000.000 MD 210 J	GOSPEL UNION CHURCH RD			
					000.380 MD 810 A	LIVINGSTON RD			

ROUTE NUMBER: MD 210 K

DIRECTION: NORTH (INVENTORY)

ROAD_NAME	FUNCTIONAL CLASS	STATE SYSTEM	NHS	MAINTENANCE	MILEPOINT	MILEPOINT DESCRIPTION	MEDIAN TYPE	MARKED LANES	AADT
BEECH LA	U-Local	STATE SECONDARY		State Highway Agency	000.000 MD 810 A	LIVINGSTON RD	NONE	2	0
					000.330 CO 5397	SHANNA DR			
					000.390 MD 810 B	SPRING GROVE DR			
					000.470 MD 810 C	DALE LA			
					000.540 MD 810 D	MAPLE LA			
					000.660 OP 305	JEWEL ACRES			
					000.707 CO 6624	MERINO DR			
					000.850 CO 5548	BARNEY DR			
					001.190 MD 810 E	PINE DR			
					001.535 CO 6781	SUMMERWOOD LA			
					001.650 CO 6880	CASKADILLA LN			
					001.850	ROAD END			

MARYLAND DEPARTMENT OF TRANSPORTATION
STATE HIGHWAY ADMINISTRATION
DATA SERVICES DIVISION

2022 HIGHWAY LOCATION REFERENCE

COUNTY: PRINCE GEORGE'S
DISTRICT: 3
DATE: 1/17/2024
VERSION: 1.0

ROUTE NUMBER: MD 210 L

DIRECTION: NORTH (INVENTORY)

ROAD_NAME	FUNCTIONAL CLASS	STATE SYSTEM	NHS	MAINTENANCE	MILEPOINT	MILEPOINT DESCRIPTION	MEDIAN TYPE	MARKED LANES	AADT
BERETTA DR	U-Local	STATE SECONDARY		State Highway Agency	000.200 MD 810 E	PINE DR	NONE	2	0

ROUTE NUMBER: MD 210 M

DIRECTION: NORTH (INVENTORY)

ROAD_NAME	FUNCTIONAL CLASS	STATE SYSTEM	NHS	MAINTENANCE	MILEPOINT	MILEPOINT DESCRIPTION	MEDIAN TYPE	MARKED LANES	AADT
HOLLY RD	U-Local	STATE SECONDARY		State Highway Agency	000.100 OP 5164	HOLLY RD	NONE	2	0
					000.250 CO 2186	HOLLY WAY			

ROUTE NUMBER: MD 210 N

DIRECTION: NORTH (INVENTORY)

ROAD_NAME	FUNCTIONAL CLASS	STATE SYSTEM	NHS	MAINTENANCE	MILEPOINT	MILEPOINT DESCRIPTION	MEDIAN TYPE	MARKED LANES	AADT
SERVICE RD	U-Local	STATE SECONDARY		State Highway Agency	000.000 MD 810 G	PINE LA	NONE	2	0
					000.550 MD 810 H	MANNING RD WEST			

ROUTE NUMBER: MD 210 P

DIRECTION: NORTH (INVENTORY)

ROAD_NAME	FUNCTIONAL CLASS	STATE SYSTEM	NHS	MAINTENANCE	MILEPOINT	MILEPOINT DESCRIPTION	MEDIAN TYPE	MARKED LANES	AADT
SERVICE RD	U-Local	STATE SECONDARY		State Highway Agency	000.000 MD 373	LIVINGSTON RD	NONE	2	0
					000.540 CO 5335	JENNIFER DR			
					000.560	ROAD END - GUARDRAIL			

ROUTE NUMBER: MD 210 R

DIRECTION: NORTH (INVENTORY)

ROAD_NAME	FUNCTIONAL CLASS	STATE SYSTEM	NHS	MAINTENANCE	MILEPOINT	MILEPOINT DESCRIPTION	MEDIAN TYPE	MARKED LANES	AADT
HICKORY KNOLL RD	U-Local	STATE SECONDARY		State Highway Agency	000.000 MD 810 K	BRYAN POINT RD	NONE	2	0
					000.480 OP 5159	WHISTLING OAK WAY			
					000.480 OP 5160	WHISTLING WOOD CT			

MARYLAND DEPARTMENT OF TRANSPORTATION
STATE HIGHWAY ADMINISTRATION
DATA SERVICES DIVISION

2022 HIGHWAY LOCATION REFERENCE

COUNTY: PRINCE GEORGE'S
DISTRICT: 3
DATE: 1/17/2024
VERSION: 1.0

ROUTE NUMBER: MD 210 S

DIRECTION: NORTH (INVENTORY)

ROAD_NAME	FUNCTIONAL CLASS	STATE SYSTEM	NHS	MAINTENANCE	MILEPOINT	MILEPOINT DESCRIPTION	MEDIAN TYPE	MARKED LANES	AADT	
BIDDLE RD	U-Major Collector	STATE SECONDARY		State Highway Agency	000.000	OP 738	BIDDLE RD	NONE	2	1,964
					000.000	CO 1201	LIVINGSTON RD			
					000.050	CO 228	BRYAN POINT RD			

ROUTE NUMBER: MD 210 T

DIRECTION: SOUTH (INVENTORY)

ROAD_NAME	FUNCTIONAL CLASS	STATE SYSTEM	NHS	MAINTENANCE	MILEPOINT	MILEPOINT DESCRIPTION	MEDIAN TYPE	MARKED LANES	AADT	
SERVICE RD	U-Local	STATE SECONDARY		State Highway Agency	000.000	CO 154	FARMINGTON RD	NONE	2	0
					000.210	CO 5235	CHATSWORTH DR			
					000.233		ROAD END - GUARDRAIL			

ROUTE NUMBER: MD 210 U

DIRECTION: EAST (INVENTORY)

ROAD_NAME	FUNCTIONAL CLASS	STATE SYSTEM	NHS	MAINTENANCE	MILEPOINT	MILEPOINT DESCRIPTION	MEDIAN TYPE	MARKED LANES	AADT	
NO NAME	U-Local	STATE SECONDARY		State Highway Agency	000.000	CO 154	FARMINGTON RD	NONE	2	0
					000.020	OP 4385	ENT TO SEWAGE TREATMENT RD			
					000.780	OP 4386	NO NAME			

ROUTE NUMBER: MD 210 V

DIRECTION: NORTH (INVENTORY)

ROAD_NAME	FUNCTIONAL CLASS	STATE SYSTEM	NHS	MAINTENANCE	MILEPOINT	MILEPOINT DESCRIPTION	MEDIAN TYPE	MARKED LANES	AADT		
BALD EAGLE RD	U-Local	STATE SECONDARY		State Highway Agency	000.000	MD 414	OXON HILL RD	CURBED	2	0	
					000.021		BEGIN STRUCTURE 160170001	NONE			
					000.027	IS 95 LN	CAPITAL BELTWAY (NB LOCAL)				
					000.040	IS 95	CAPITAL BELTWAY				
					000.064	IS 95	CAPITAL BELTWAY (SB/L)				
					000.079	IS 95 LS	CAPITAL BELTWAY (SB LOCAL)				
					000.092		END STRUCTURE 160170001				
					000.108	GV 130	BALD EAGLE RD	PAINTED (UNDIV)			
					000.380			NONE			3

MARYLAND DEPARTMENT OF TRANSPORTATION
STATE HIGHWAY ADMINISTRATION
DATA SERVICES DIVISION

2022 HIGHWAY LOCATION REFERENCE

COUNTY: PRINCE GEORGE'S
DISTRICT: 3
DATE: 1/17/2024
VERSION: 1.0

ROUTE NUMBER: MD 210 V

DIRECTION: NORTH (INVENTORY)

ROAD_NAME	FUNCTIONAL CLASS	STATE SYSTEM	NHS	MAINTENANCE	MILEPOINT	MILEPOINT DESCRIPTION	MEDIAN TYPE	MARKED LANES	AADT
BALD EAGLE RD	U -Local	STATE SECONDARY		State Highway Agency	000.445 MD 210	INDIAN HEAD HWY (SB/L)	NONE	3	0
					000.445 RP 95	RAMP 10 FR RAMP 2 TO BALD EAGLE RD			

ROUTE NUMBER: MD 212

DIRECTION: NORTH (INVENTORY)

ROAD_NAME	FUNCTIONAL CLASS	STATE SYSTEM	NHS	MAINTENANCE	MILEPOINT	MILEPOINT DESCRIPTION	MEDIAN TYPE	MARKED LANES	AADT
RIGGS RD	U -Minor Arterial	STATE SECONDARY		State Highway Agency	000.000 DC 1007	EASTERN AVE	PAINTED (UNDIV)	3	21,765
					000.000	EASTERN AVE (DC MAINT)			
					000.000	WASH DC LINE			
					000.060 CO 1239	BERKSHIRE DR	CURBED	4	
					000.176 MD 501	CHILLUM RD			
					000.182 MD 501	CHILLUM RD (WB/L)			
					000.270 CO 788	SHERIDAN ST			
					000.390 CO 1321	ROSEDALE PL			
					000.460 CO 1240	FAIROAK AVE			
					000.630 CO 965	RAY RD			
					000.730 XO 905	CROSSOVER			
					000.850 CO 438	RED TOP RD			
					000.870			6	
					000.926 CO 5778	SARGENT RD (SB/L)			
					000.930			5	33,305
					000.934 CO 5778	SARGENT RD			
					001.020 CO 1742	PARKWAY CT			
					001.100 CO 773	DAYTON RD		6	
					001.175	BEGIN STRUCTURE 160043001			
					001.189	END STRUCTURE 160043001			
					001.200 CO 494	SLIGO PKWY			
					001.256 MD 410	EAST WEST HWY			
					001.260				38,185
					001.263 MD 410	EAST WEST HWY (WB/L)			
					001.420 CO 682	AMHERST RD			

MARYLAND DEPARTMENT OF TRANSPORTATION
STATE HIGHWAY ADMINISTRATION
DATA SERVICES DIVISION

2022 HIGHWAY LOCATION REFERENCE

COUNTY: PRINCE GEORGE'S
DISTRICT: 3
DATE: 1/17/2024
VERSION: 1.0

ROUTE NUMBER: MD 212

DIRECTION: NORTH (INVENTORY)

ROAD_NAME	FUNCTIONAL CLASS	STATE SYSTEM	NHS	MAINTENANCE	MILEPOINT	MILEPOINT DESCRIPTION	MEDIAN TYPE	MARKED LANES	AADT
RIGGS RD	U -Minor Arterial	STATE SECONDARY		State Highway Agency	001.530	CO 675 BEECHWOOD RD	CURBED	6	38,185
					001.580	CO 1152 CHARLESTON PL			
					001.640	CO 1336 CHAPMAN RD			
					001.670	CO 770 CROSBY RD			
					001.786	CO 1654 DREXEL ST (EB/L)			
					001.794	CO 1654 DREXEL ST			
					001.937	CO 692 DREXEL ST			
					001.940			4	
					001.943	CO 692 DREXEL ST (NB/L)			
					002.070			3	
					002.087	MD 193 UNIVERSITY BLVD			
					002.090		NONE		17,891
					002.095	MD 193 UNIVERSITY BLVD (WB/L)			
					002.240	CO 2076 JASMINE TERR		2	
					002.400	CO 869 KEOKEE ST			
					002.500	CO 879 LEBANON ST			
					002.540	CO 1691 LEBANON ST			
					002.630	CO 1669 MERRIMACK DR			
					002.670	CO 1668 MERRIMAC DR			
					002.806	BEGIN STRUCTURE 160042001			
					002.824	END STRUCTURE 160042001			
					002.900		PAINTED (UNDIV)		
					002.960	CO 252 COOL SPRING RD	NONE		
					002.970	CO 1073 20TH AVE			
					003.000		PAINTED (UNDIV)		
					003.070	CO 1074 QUEBEC ST	NONE		
					003.150	CO 881 RUATAN ST			
					003.280	CO 1312 SARANAC ST			
					003.540	CO 848 APACHE ST			
					003.600	CO 230 METZEROTT RD			
					003.650		CENTER TLA (UNDIV)		
					003.710	CO 1764 EDWARDS WAY	PAINTED (UNDIV)		

MARYLAND DEPARTMENT OF TRANSPORTATION
STATE HIGHWAY ADMINISTRATION
DATA SERVICES DIVISION

2022 HIGHWAY LOCATION REFERENCE

COUNTY: PRINCE GEORGE'S
DISTRICT: 3
DATE: 1/17/2024
VERSION: 1.0

ROUTE NUMBER: MD 212

DIRECTION: NORTH (INVENTORY)

ROAD_NAME	FUNCTIONAL CLASS	STATE SYSTEM	NHS	MAINTENANCE	MILEPOINT	MILEPOINT DESCRIPTION	MEDIAN TYPE	MARKED LANES	AADT
RIGGS RD	U -Minor Arterial	STATE SECONDARY		State Highway Agency	003.827 CO 105	ADELPHI RD	NONE	2	17,891
					003.833 CO 105	ADELPHI RD (NB/L)			
					003.890 CO 2758	WILLOW LA			
					003.905		PAINTED (UNDIV)		
					003.980 CO 786	25TH AVE	NONE		
					004.040 CO 1317	HUGHES RD			
					004.180 CO 1331	BUCK LODGE RD			
					004.410 CO 5579	HEATHERWOOD CT			
					004.540 CO 3440	BUCK LODGE TERR			
					004.630 CO 5056	CRUZE PL			
					004.640 CO 1587	LACKAWANNA ST			
					004.690 CO 1795	MUSKOGEE ST			
					004.760 CO 2829	MISTLETOE PL			
					004.828	BEGIN STRUCTURE 160174001			
					004.841 IS 495	CAPITAL BELTWAY			
					004.857	END STRUCTURE 160174001			
					004.859	BEGIN STRUCTURE 160120001			
					004.877 IS 495	CAPITAL BELTWAY (WB/L)			
					004.897	END STRUCTURE 160120001			
					005.030 CO 1875	TOWHEE AVE			
					005.050		PAINTED (UNDIV)		
					005.170 CO 1820	WOODED WAY	NONE		
					005.240 CO 1543	FOREST DALE DR			
					005.320 CO 2183	FOREST HILL DR			
POWDER MILL RD					005.410 CO 1786	POWDER MILL RD			23,164
					005.450 CO 3707	GLENMORE DR			
					005.490		PAINTED (UNDIV)		
					005.620 CO 2290	FLORAL DR	NONE		
					005.670		PAINTED (UNDIV)		
					005.770 CO 1189	KNOLLWOOD DR	NONE		
					005.860 CO 813	PINEWOOD CT			
					005.940 CO 1689	BOND RD			

MARYLAND DEPARTMENT OF TRANSPORTATION
STATE HIGHWAY ADMINISTRATION
DATA SERVICES DIVISION

2022 HIGHWAY LOCATION REFERENCE

COUNTY: PRINCE GEORGE'S
DISTRICT: 3
DATE: 1/17/2024
VERSION: 1.0

ROUTE NUMBER: MD 212

DIRECTION: NORTH (INVENTORY)

ROAD_NAME	FUNCTIONAL CLASS	STATE SYSTEM	NHS	MAINTENANCE	MILEPOINT	MILEPOINT DESCRIPTION	MEDIAN TYPE	MARKED LANES	AADT
POWDER MILL RD	U -Minor Arterial	STATE SECONDARY		State Highway Agency	006.214	BEGIN STRUCTURE 160041001	NONE	2	23,164
					006.223	END STRUCTURE 160041001			
					006.440	CO 2650 PLEASANT ACRES DR			
					006.530	CO 1925 BOXER RD			
					006.640	CO 2289 COLLIER RD		3	
					006.710	CO 5158 CHERRY MILL DR	PAINTED (UNDIV)	4	
					006.870	CO 14 CHERRY HILL RD			
					007.033		CENTER TLA (UNDIV)		
					007.330	OP 379 POWDER MILL VILLAGE LA	NONE		
					007.380	CO 3730 ALLVIEW DR			
					007.380	CO 2386 EVANS TRAIL			
					007.430		PAINTED (UNDIV)		
					007.500		CURBED		
					007.637	CO 3523 BELTSVILLE DR (SB/L)			
					007.642	CO 3523 BELTSVILLE DR			
					007.730	RP 95 RAMP 6 FR MD 212 EB TO IS 95 SB			
					007.850		POSITIVE BARRIER		
					007.900	BEGIN STRUCTURE 160211001			
					007.900	RP 95 RAMP 5 FR IS 95 SB TO MD 212 EB			
					007.913	END STRUCTURE 160211001			
					008.021	BEGIN STRUCTURE 160205001			
					008.050	IS 95 NO NAME (SB/L)			
					008.080	EXIT #29			34,365
					008.104	IS 95 NO NAME			
					008.120	RP 95 RAMP 9 FR IS 95 NB TO IS 95 NB			
					008.148	RP 95 RAMP 3 FR MD 212 EB TO RAMP 9 (TO IS 95)			
					008.154	END STRUCTURE 160205001			
					008.365	RP 95 RAMP 4 FR RAMP 9 (FR IS 95) TO MD 212 EB	CURBED	5	
					008.536	CO 6612 POWDER MILL RD			
AMMENDALE RD					008.540			6	16,475
					008.546	CO 6612 POWDER MILL RD (NB/L)			
					008.704	XO 937 CROSSOVER			

MARYLAND DEPARTMENT OF TRANSPORTATION
STATE HIGHWAY ADMINISTRATION
DATA SERVICES DIVISION

2022 HIGHWAY LOCATION REFERENCE

COUNTY: PRINCE GEORGE'S
DISTRICT: 3
DATE: 1/17/2024
VERSION: 1.0

ROUTE NUMBER: MD 212

DIRECTION: NORTH (INVENTORY)

ROAD_NAME	FUNCTIONAL CLASS	STATE SYSTEM	NHS	MAINTENANCE	MILEPOINT	MILEPOINT DESCRIPTION	MEDIAN TYPE	MARKED LANES	AADT	
AMMENDALE RD	U -Minor Arterial	STATE SECONDARY		State Highway Agency	008.750	OP 567	PINE ST	CURBED	5	16,475
					008.812	CO 1881	N LINCOLN AVE		4	
					008.935	CO 6700	SERVICE RD B			
					009.060	CO 2747	HOLLY TREE CT			
					009.133	CO 1216	FRANKLIN ST			
					009.238	CO 2369	GORDON AVE			
					009.377	CO 6233	TROLLEY LA			
					009.404		BEGIN STRUCTURE P-0134001			
					009.410		END STRUCTURE P-0134001			
					009.603	CO 10	AMMENDALE RD			
					009.927					5
					009.969					6
					VIRGINIA MANOR RD					010.020
010.149	XO 700	CROSSOVER								
010.225	MD 206	VIRGINIA MANOR RD (SB/L)								
010.236	MD 206	VIRGINIA MANOR RD								
RITZ WAY										
010.430	US 1	BALTIMORE AVE								

ROUTE NUMBER: MD 212 A

DIRECTION: EAST (INVENTORY)

ROAD_NAME	FUNCTIONAL CLASS	STATE SYSTEM	NHS	MAINTENANCE	MILEPOINT	MILEPOINT DESCRIPTION	MEDIAN TYPE	MARKED LANES	AADT	
POWDER MILL RD	U -Minor Arterial	STATE SECONDARY		State Highway Agency	000.000	CO 6612	POWDER MILL RD	CURBED	4	20,015
					000.000	CO 3542	POWDER MILL RD (WB/L)			
					000.007	CO 3542	POWDER MILL RD			
					000.031			PAINTED (UNDIV)		
					000.087				3	
					000.118			NONE	2	
					000.141	CO 25	PINE ST			
					000.206	CO 3524	CAVERLY AVE			
					000.233	CO 1533	CAVERLY AVE			
					000.315	CO 1366	ROBY AVE			

MARYLAND DEPARTMENT OF TRANSPORTATION
STATE HIGHWAY ADMINISTRATION
DATA SERVICES DIVISION

2022 HIGHWAY LOCATION REFERENCE

COUNTY: PRINCE GEORGE'S
DISTRICT: 3
DATE: 1/17/2024
VERSION: 1.0

ROUTE NUMBER: MD 212 A

DIRECTION: EAST (INVENTORY)

ROAD_NAME	FUNCTIONAL CLASS	STATE SYSTEM	NHS	MAINTENANCE	MILEPOINT	MILEPOINT DESCRIPTION	MEDIAN TYPE	MARKED LANES	AADT
POWDER MILL RD	U -Minor Arterial	STATE SECONDARY		State Highway Agency	000.408	CO 1538 EMACK RD	NONE	2	20,015
					000.492	CO 1097 CHILCOATE LA			
					000.533	CO 3081 BATTERSEA DR			
					000.600	CO 31 CEDAR LA			
					000.665	CO 1098 ASH RD			
					000.730	CO 3359 ODELL RD			
					000.795	CO 1758 GARRETT AVE			
					000.806	CO 1759 GARRETT AVE			
					000.868	CO 1362 HOWARD AVE			
					000.893	CO 1602 PRINCE GEORGES AVE			
					000.946	CO 5806 WICOMICO AVE			
					001.016	CO 4425 HARTFORD AVE			
					001.087	CO 2177 JOSEPHINE AVE			
					001.142	CO 6699 RHODE ISLAND AVE			
					001.272	CO 928 QUEEN ANNE AVE			
					001.452	US 1 BALTIMORE AVE			
					001.525	BEGIN STRUCTURE 160039001			
					001.556	END STRUCTURE 160039001			
					001.672	MD 694 AGRICULTURAL FARM RD			
					001.672	CO 2754 COOK RD			
					001.735	BEGIN STRUCTURE 160038001			
					001.743	END STRUCTURE 160038001			
					001.858		PAINTED (UNDIV)		
					001.952	MD 201 EDMONSTON AVE	NONE		
					001.952	CO 38 EDMONSTON RD			
					001.952	GV 6 POWDER MILL RD			

ROUTE NUMBER: MD 214

DIRECTION: EAST (INVENTORY)

ROAD_NAME	FUNCTIONAL CLASS	STATE SYSTEM	NHS	MAINTENANCE	MILEPOINT	MILEPOINT DESCRIPTION	MEDIAN TYPE	MARKED LANES	AADT
E CAPITOL ST	U -Principal Arterial - Other	STATE SECONDARY	NHS	State Highway Agency	000.000	DC 1004 SOUTHERN AVE	CURBED	5	21,683

MARYLAND DEPARTMENT OF TRANSPORTATION
STATE HIGHWAY ADMINISTRATION
DATA SERVICES DIVISION

2022 HIGHWAY LOCATION REFERENCE

COUNTY: PRINCE GEORGE'S
DISTRICT: 3
DATE: 1/17/2024
VERSION: 1.0

ROUTE NUMBER: MD 214

DIRECTION: EAST (INVENTORY)

ROAD_NAME	FUNCTIONAL CLASS	STATE SYSTEM	NHS	MAINTENANCE	MILEPOINT	MILEPOINT DESCRIPTION	MEDIAN TYPE	MARKED LANES	AADT
E CAPITOL ST	U -Principal Arterial – Other	STATE SECONDARY	NHS	State Highway Agency	000.000	SOUTHERN AVE (DC MAINT)	CURBED	5	21,683
					000.000	WASH DC LINE			
					000.156	BEGIN STRUCTURE 160191001			
					000.163	END STRUCTURE 160191001			
					000.180	MU 291 DAVEY ST		6	
					000.270	CO 301 COOLIDGE ST			
					000.330				30,372
					000.363	CO 1205 MARYLAND PARK DR			
					000.490	CO 3889 YACHT PL			
					000.680	MD 332 A NO NAME			
					000.800	MD 332 OLD CENTRAL AVE			53,064
CENTRAL AVE			NOT NHS		000.870	CO 366 ADDISON RD			
					001.130	CO 1381 CABIN BRANCH DR			
					001.159	BEGIN STRUCTURE 160250001			
					001.165	END STRUCTURE 160250001			
					001.320	CO 2802 CINDY LA			
					001.640	CO 1593 PEPPER MILL DR			
					002.020	CO 2451 SHADY GLEN DR			
					002.410	CO 3424 JONQUIL AVE			
					002.680	CO 2447 WESTHAMPTON AVE			
					002.796	CO 87 RITCHIE RD (SB/L)			
					002.804	CO 87 RITCHIE RD			
					002.980	CO 4138 NORAIR AVE			
					003.296	CO 4475 HAMPTON PARK BLVD			
					003.304	CO 4475 HAMPTON PARK BLVD (NB/L)			
					003.436	BEGIN STRUCTURE 160154001			
					003.464	END STRUCTURE 160154001			
					003.470	RP 95 RAMP 6 FR MD 214 EB TO IS 95 SB			
					003.530	RP 95 RAMP 1 FR MD 214 WB TO RAMP 6 (IS 95 SB)			
					003.620	RP 95 RAMP 5 FR IS 95 SB TO MD 214 EB			
					003.650		POSITIVE BARRIER		
					003.660	IS 95 CAPITAL BELTWAY (SB/L)			

MARYLAND DEPARTMENT OF TRANSPORTATION
STATE HIGHWAY ADMINISTRATION
DATA SERVICES DIVISION

2022 HIGHWAY LOCATION REFERENCE

COUNTY: PRINCE GEORGE'S
DISTRICT: 3
DATE: 1/17/2024
VERSION: 1.0

ROUTE NUMBER: MD 214

DIRECTION: EAST (INVENTORY)

ROAD_NAME	FUNCTIONAL CLASS	STATE SYSTEM	NHS	MAINTENANCE	MILEPOINT	MILEPOINT DESCRIPTION	MEDIAN TYPE	MARKED LANES	AADT
CENTRAL AVE	U -Principal Arterial – Other	STATE SECONDARY	NHS	State Highway Agency	003.670	EXIT #15 (IS 95)	POSITIVE BARRIER	6	53,481
					003.680	IS 95	CAPITAL BELTWAY		
					003.730	RP 95	RAMP 3 FR MD 214 EB TO IS 95 NB		
					003.797		BEGIN STRUCTURE 160152001		
					003.804		END STRUCTURE 160152001		
					003.828	RP 95	RAMP 10 FR RAMP 4 TO WB MD214		
					003.910	RP 95	RAMP 4 FR IS 95 NB TO MD 214 EB		
					004.130	MD 202 C	HARRY S TRUMAN DR	7	
					004.200	RP 202	RAMP 6 FR MD 214 EB TO MD 202 SB		
					004.252			6	
					004.552	RP 202	RAMP 5 FR MD 202 SB TO MD 214 EB		
					004.592		BEGIN STRUCTURE 160241031		
					004.601	MD 202	LARGO RD (SB/L)		
					004.610				45,405
					004.619	MD 202	LARGO RD		
					004.629		END STRUCTURE 160241031		
					004.650	RP 202	RAMP 3 FR MD 214 EB TO MD 202 NB		
					004.704	MD 977 F	NO NAME		
					004.836	MD 977 F	NO NAME (NB/L)		
					004.930		CURBED		
					005.090	CO 4638	CAMPUS WAY SOUTH		
					005.110	CO 4638	CAMPUS WAY SOUTH (NB/L)		
					005.350			5	
					005.555	CO 5777	BYWATER DR		
					005.565	CO 5777	BYWATER DR (NB/L)		
					005.760			6	
					005.927	CO 2578	KETTERING DR (EB/L)		
					005.933	CO 2578	KETTERING DR		
					006.020			5	
					006.268		BEGIN STRUCTURE 160046001		
					006.315		END STRUCTURE 160046001		
					006.380	CO 4719	ST MICHAELS DR		

MARYLAND DEPARTMENT OF TRANSPORTATION
STATE HIGHWAY ADMINISTRATION
DATA SERVICES DIVISION

2022 HIGHWAY LOCATION REFERENCE

COUNTY: PRINCE GEORGE'S
DISTRICT: 3
DATE: 1/17/2024
VERSION: 1.0

ROUTE NUMBER: MD 214

DIRECTION: EAST (INVENTORY)

ROAD_NAME	FUNCTIONAL CLASS	STATE SYSTEM	NHS	MAINTENANCE	MILEPOINT	MILEPOINT DESCRIPTION	MEDIAN TYPE	MARKED LANES	AADT
CENTRAL AVE	U -Principal Arterial – Other	STATE SECONDARY	NHS	State Highway Agency	006.630		CURBED	6	45,405
					006.691	BEGIN STRUCTURE 160047001			
					006.701	END STRUCTURE 160047001			
					006.766	MD 193 WATKINS PARK DR			
					006.770				35,035
					006.775	MD 193 WATKINS PARK DR (WB/L)			
					006.920			4	
					007.360	OP 5167 STATON DR			
					007.669	CO 6413 CAMERON GROVE BLVD			
					007.677	CO 6413 CAMERON GROVE BLVD (NB/L)			
					007.917	CO 4004 SIX FLAGS AMERICA (SB/L)			
					007.923	CO 4004 SIX FLAGS AMERICA			
					008.340		UNPROTECTED		
					008.480		CURBED		
					008.550			5	
					008.640	CO 59 CHURCH RD			22,112
					008.790			4	
					008.940	MU 68 DANFIELD DR			
					008.940	MU 7027 JARED RD			
					009.030		UNPROTECTED		
					009.480	MD 978 C DEVONWOOD DR			
					009.480	MU 999 JENNINGS MILL DR			
					009.935	BEGIN STRUCTURE 160045001			
					009.943	END STRUCTURE 160045001			
					010.060	MD 978 A HALL RD			
					010.470	MD 978 B OLD CENTRAL AVE			
					010.650	RP 301 RAMP 5 FR US 301 SB TO MD 214 EB			
					010.700	US 301 CRAIN HWY (SB/L)			
					010.730	RP 301 RAMP 3 FR MD 214 EB TO US 301 NB			
					010.820		POSITIVE BARRIER		
					010.839	BEGIN STRUCTURE 160104031			
	U -Minor Arterial				010.850	US 301 CRAIN HWY			9,715

MARYLAND DEPARTMENT OF TRANSPORTATION
STATE HIGHWAY ADMINISTRATION
DATA SERVICES DIVISION

2022 HIGHWAY LOCATION REFERENCE

COUNTY: PRINCE GEORGE'S
DISTRICT: 3
DATE: 1/17/2024
VERSION: 1.0

ROUTE NUMBER: MD 214

DIRECTION: EAST (INVENTORY)

ROAD_NAME	FUNCTIONAL CLASS	STATE SYSTEM	NHS	MAINTENANCE	MILEPOINT	MILEPOINT DESCRIPTION	MEDIAN TYPE	MARKED LANES	AADT	
CENTRAL AVE	U -Minor Arterial	STATE SECONDARY		State Highway Agency	010.863	END STRUCTURE 160104031	POSITIVE BARRIER	4	9,715	
					010.900		UNPROTECTED			
					011.150	MD 978 B	OLD CENTRAL AVE (WB/L)	CURBED	3	
	R -Minor Arterial					011.190	MD 978 B	OLD CENTRAL AVE		
						011.225			PAINTED (UNDIV)	
						011.237				2
						011.800	CO 5084	STURBRIDGE LA	NONE	
						012.854		BEGIN STRUCTURE 160049001		
						012.864		END STRUCTURE 160049001		
						012.920	CO 3643	QUEEN ANNE BRIDGE RD		
						013.417		BEGIN STRUCTURE 020054001		
						013.430		ANNE ARUNDEL CO/L		
						013.430	MD 214	CENTRAL AVE		
						013.430		END STRUCTURE 020054001		

ROUTE NUMBER: MD 216

DIRECTION: NORTH (INVENTORY)

ROAD_NAME	FUNCTIONAL CLASS	STATE SYSTEM	NHS	MAINTENANCE	MILEPOINT	MILEPOINT DESCRIPTION	MEDIAN TYPE	MARKED LANES	AADT			
SEVENTH ST	U -Minor Arterial	EVERYTHING ELSE		City or Municipal Highway Agency	000.000	MD 198	GORMAN AVE	NONE	2	36,595		
					000.070	MU 90	COMPTON AVE					
					000.110	MD 198	TALBOTT AVE (WB/L)					
					000.180	MU 80	CARROLL AVE					
					000.240	MU 211	LAUREL AVE #1					
					000.300	MU 303	PARK AVE #2					
					000.330	MU 8150	PEGGYS WAY					
					000.350	MU 260	MONTGOMERY ST					
					000.420	MU 351	PRINCE GEORGE ST #1					
					000.490			CURBED	3			
					STATE SECONDARY		State Highway Agency	000.520	MU 230		MAIN ST	
								000.589			BEGIN STRUCTURE 130044001	
								000.590				

MARYLAND DEPARTMENT OF TRANSPORTATION
STATE HIGHWAY ADMINISTRATION
DATA SERVICES DIVISION

2022 HIGHWAY LOCATION REFERENCE

COUNTY: PRINCE GEORGE'S
DISTRICT: 3
DATE: 1/17/2024
VERSION: 1.0

ROUTE NUMBER: MD 216

DIRECTION: NORTH (INVENTORY)

ROAD_NAME	FUNCTIONAL CLASS	STATE SYSTEM	NHS	MAINTENANCE	MILEPOINT	MILEPOINT DESCRIPTION	MEDIAN TYPE	MARKED LANES	AADT
SEVENTH ST	U -Minor Arterial	STATE SECONDARY		State Highway Agency	000.620	END STRUCTURE 130044001	CURBED	4	36,595
					000.620	HOWARD CO/L			
					000.620 MD 216	SCAGGSVILLE RD			

ROUTE NUMBER: MD 218

DIRECTION: EAST (INVENTORY)

ROAD_NAME	FUNCTIONAL CLASS	STATE SYSTEM	NHS	MAINTENANCE	MILEPOINT	MILEPOINT DESCRIPTION	MEDIAN TYPE	MARKED LANES	AADT		
SUITLAND RD	U -Minor Arterial	STATE SECONDARY		State Highway Agency	000.000 DC 1003	SOUTHERN AVE	NONE	2	6,682		
					000.000	SOUTHERN AVE (DC MAINT)					
					000.000	WASH DC LINE					
					000.147	BEGIN STRUCTURE 160050001					
					000.156	END STRUCTURE 160050001					
					000.850	CENTER TLA (UNDIV)					
					000.870 CO 54	ARNOLD RD					
					001.230 CO 3640	SHADYSIDE AVE				PAINTED (UNDIV)	
					001.370 CO 527	HOMER AVE					
					001.560 CO 523	HURON AVE					
					001.635 MD 458	SILVER HILL RD (SB/L)					
001.640 CO 81	SUITLAND RD		17,865								

ROUTE NUMBER: MD 221 A

DIRECTION: NORTH (INVENTORY)

ROAD_NAME	FUNCTIONAL CLASS	STATE SYSTEM	NHS	MAINTENANCE	MILEPOINT	MILEPOINT DESCRIPTION	MEDIAN TYPE	MARKED LANES	AADT
RITCHIE MARLBORO RD	U -Minor Arterial	STATE SECONDARY		State Highway Agency	005.197 CO 974	RITCHIE MARLBORO RD	CURBED	4	12,882
					005.322		ROUNDBOUT	6	
					005.330 XO 879	CROSSOVER			
					005.330 RP 95	RAMP 2 FR MD 221A WB TO IS 95 NB			
					005.340		CURBED	5	
					005.350 XO 878	CROSSOVER			
					005.400			4	
005.492 IS 95	CAPITAL BELTWAY								

MARYLAND DEPARTMENT OF TRANSPORTATION
STATE HIGHWAY ADMINISTRATION
DATA SERVICES DIVISION

2022 HIGHWAY LOCATION REFERENCE

COUNTY: PRINCE GEORGE'S
DISTRICT: 3
DATE: 1/17/2024
VERSION: 1.0

ROUTE NUMBER: MD 221 A

DIRECTION: NORTH (INVENTORY)

ROAD_NAME	FUNCTIONAL CLASS	STATE SYSTEM	NHS	MAINTENANCE	MILEPOINT	MILEPOINT DESCRIPTION	MEDIAN TYPE	MARKED LANES	AADT		
RITCHIE MARLBORO RD	U -Minor Arterial	STATE SECONDARY		State Highway Agency	005.502	EXIT #13	CURBED	4	12,882		
					005.512	IS 95				CAPITAL BELTWAY (SB/L)	
					005.580						
					005.610						
					005.640	XO 881				CROSSOVER	ROUNDABOUT
					005.666	RP 95				RAMP 8 FR IS 95 SB TO MD 221A WB	
					005.684	XO 880				CROSSOVER	CURBED
					005.740						
					005.784	CO 974				RITCHIE MARLBORO RD	

ROUTE NUMBER: MD 223

DIRECTION: NORTH (INVENTORY)

ROAD_NAME	FUNCTIONAL CLASS	STATE SYSTEM	NHS	MAINTENANCE	MILEPOINT	MILEPOINT DESCRIPTION	MEDIAN TYPE	MARKED LANES	AADT
FLORAL PARK RD	U -Minor Collector	STATE SECONDARY		State Highway Agency	000.000	ROAD END: BARRICADE	NONE	2	103
					000.530		PAINTED (UNDIV)		
PISCATAWAY RD	U -Minor Arterial				000.580	BK 413	NONE		
					000.580	CO 225	FLORAL PARK RD		
					000.580	OP 5497	PISCATAWAY RD		
					000.652	MD 223 A	NO NAME	PAINTED (UNDIV)	
					000.749		BEGIN STRUCTURE 160052001	NONE	
					000.771		END STRUCTURE 160052001		
					000.850	CO 144	GALLAHAN RD		
					001.080	CO 3834	LAZY ACRES RD		
					001.300	CO 3898	JOSEPH DR		
					001.850	CO 4275	PARKER LA		
					002.138			PAINTED (UNDIV)	
					002.197	CO 6307	HILLANTRAE DR		
					002.203	CO 6307	HILLANTRAE DR (NB/L)	NONE	
					002.230			PAINTED (UNDIV)	
					002.300	CO 3764	WINDBROOK DR	NONE	
002.341			PAINTED (UNDIV)						

MARYLAND DEPARTMENT OF TRANSPORTATION
STATE HIGHWAY ADMINISTRATION
DATA SERVICES DIVISION

2022 HIGHWAY LOCATION REFERENCE

COUNTY: PRINCE GEORGE'S
DISTRICT: 3
DATE: 1/17/2024
VERSION: 1.0

ROUTE NUMBER: MD 223

DIRECTION: NORTH (INVENTORY)

ROAD_NAME	FUNCTIONAL CLASS	STATE SYSTEM	NHS	MAINTENANCE	MILEPOINT	MILEPOINT DESCRIPTION	MEDIAN TYPE	MARKED LANES	AADT	
PISCATAWAY RD	U -Minor Arterial	STATE SECONDARY		State Highway Agency	002.740	CO 3890	MARY CATHERINE DR	NONE	2	103
					003.420	CO 2939	DELANCEY ST			
					004.290	CO 146	TIPPETT RD			
					004.570			PAINTED (UNDIV)		
					004.700	CO 120	STEED RD			
					004.870	CO 2664	GLEN VIEW DR	NONE		
					005.000			PAINTED (UNDIV)		
					005.070	CO 4344	DALMATIA DR			
					005.210	CO 123	TEMPLE HILL RD	NONE		16,613
					005.630	CO 3295	GREENFIELD LA			
					005.740	CO 2711	DIXON DR			
					005.830	CO 2990	PELLA PL			
					006.210	CO 2226	GWYNNDALE DR			3
					006.270	OP 4805	HARDESTY DR			
					006.320					4
					006.440	CO 3356	ABSHER LA			
					006.650	CO 599	BRANDYWINE RD			23,903
					006.650	CO 3675	OLD BRANCH AVE			
					006.710	OP 119	NO NAME			
					006.760	CO 2166	CLINTON ST			
WOODYARD RD					007.039		PAINTED (UNDIV)			
					007.109			CURBED		
					007.170	CO 391	PINE VIEW LA			41,523
					007.270	XO 864	CROSSOVER			
					007.270	CO 5380	WOODY TERR			
					007.320	CO 920	STUART LA			
					007.350	RP 5	RAMP 6 FR MD 223 EB TO RAMP 7 (TO MD 5)			
					007.390	MD 5	BRANCH AVE (SB/L)	NONE		
					007.400	RP 5	RAMP 1 FR MD 5 NB TO MD 223 WB			19,263
					007.410	MD 5	BRANCH AVE			
007.420			CURBED							
007.480	RP 5	RAMP 4 FR RAMP 1 (FR MD 5) TO MD 223 EB								

MARYLAND DEPARTMENT OF TRANSPORTATION
STATE HIGHWAY ADMINISTRATION
DATA SERVICES DIVISION

2022 HIGHWAY LOCATION REFERENCE

COUNTY: PRINCE GEORGE'S
DISTRICT: 3
DATE: 1/17/2024
VERSION: 1.0

ROUTE NUMBER: MD 223

DIRECTION: NORTH (INVENTORY)

ROAD_NAME	FUNCTIONAL CLASS	STATE SYSTEM	NHS	MAINTENANCE	MILEPOINT	MILEPOINT DESCRIPTION	MEDIAN TYPE	MARKED LANES	AADT
WOODYARD RD	U -Minor Arterial	STATE SECONDARY		State Highway Agency	007.540	XO 865 CROSSOVER	CURBED	4	19,263
					007.600	CO 923 SIMPSON LA			
					007.700	CO 918 CLAYTON LA	NONE	3	
					007.730	CO 916 TALL CEDAR LA			
					007.760			2	
					007.930	CO 4016 CANBERRA DR			
					008.030	CO 4299 AUTUMN WAY			
					008.060	CO 2547 DENTON DR			
					008.395		PAINTED (UNDIV)		
					008.507	CO 557 DANGERFIELD RD	NONE		
					008.507	CO 558 OLD ALEXANDRIA FERRY RD			
					008.512	CO 557 DANGERFIELD RD (NB/L)			
					008.512	CO 558 OLD ALEXANDRIA FERRY RD (WB/L)			
					008.540		PAINTED (UNDIV)		
					008.610	CO 3004 DEBORAH ST	NONE		
					008.720	OP 158 RICHARDSON RD			
					008.920	CO 2549 SWEENEY DR			
					008.950	CO 937 COLONIAL LA			
					009.040	CO 1870 GREEN ST			
					009.170	CO 1871 LANTERN LA			
					009.190	CO 6450 HUNTER DR			
					009.310	CO 6671 CLENDINNEN DR			
					009.600	CO 3006 DON DR			
					009.979		PAINTED (UNDIV)	3	
					010.000		CURBED		
					010.023	BEGIN STRUCTURE 160051001			
					010.034	END STRUCTURE 160051001			
					010.055	CO 131 ROSARYVILLE RD			
					010.060	MD 223 I HAISLIP WAY		4	18,403
					010.060	CO 131 ROSARYVILLE RD (NB/L)			
					010.166		PAINTED (UNDIV)		
					010.200		NONE	2	

MARYLAND DEPARTMENT OF TRANSPORTATION
STATE HIGHWAY ADMINISTRATION
DATA SERVICES DIVISION

2022 HIGHWAY LOCATION REFERENCE

COUNTY: PRINCE GEORGE'S
DISTRICT: 3
DATE: 1/17/2024
VERSION: 1.0

ROUTE NUMBER: MD 223

DIRECTION: NORTH (INVENTORY)

ROAD_NAME	FUNCTIONAL CLASS	STATE SYSTEM	NHS	MAINTENANCE	MILEPOINT	MILEPOINT DESCRIPTION	MEDIAN TYPE	MARKED LANES	AADT		
WOODYARD RD	U -Minor Arterial	STATE SECONDARY		State Highway Agency	010.440	CO 2552	VICTORIA DR	NONE	2	18,403	
					010.590	CO 2157	SHERWOOD DR				
					010.780	CO 92	DOWER HOUSE RD				
					010.825			PAINTED (UNDIV)			
					010.915	CO 6938	MCCORMICK RD (SB/L)	NONE			
					010.930	CO 6938	MCCORMICK RD				
					011.190	CO 4511	PERRYWOOD RD				
					011.420			PAINTED (UNDIV)			
					011.480	CO 6933	JOHENSU DR				
					011.795	CO 4817	WELSHIRE DR (EB/L)	NONE			
					011.800			PAINTED (UNDIV)			
					011.805	CO 4817	WELSHIRE DR				
					012.097			NONE			3
					012.110			PAINTED (UNDIV)			
					012.120			CURBED			
					012.141						4
					012.220	CO 3050	MARLBORO PIKE				21,152
					012.370	RP 4	RAMP 4 FR MD 223 NB TO MD 4 EB				
012.390	RP 4	RAMP 5 FR MD 223 SB TO RAMP 4 (TO MD 4)									
012.450	MD 4	PENNSYLVANIA AVE (SB/L)									
012.480	MD 4	PENNSYLVANIA AVE		1,395							
012.490	RP 4	RAMP 1 FR MD 223 NB TO MD 4 WB									
012.550	RP 4	RAMP 2 FR MD 4 WB TO MD 223 NB									
MELLWOOD RD	U -Local				012.570	CO 4024	OLD MARLBORO PIKE				
					012.570	RP 4	RAMP 9 FR MD 223 NB TO RAMP 8 (TO MD 4)				
					012.600			PAINTED (UNDIV)			
					012.601				2		
012.633	CO 79	MELLWOOD RD									

MARYLAND DEPARTMENT OF TRANSPORTATION
STATE HIGHWAY ADMINISTRATION
DATA SERVICES DIVISION

2022 HIGHWAY LOCATION REFERENCE

COUNTY: PRINCE GEORGE'S
DISTRICT: 3
DATE: 1/17/2024
VERSION: 1.0

ROUTE NUMBER: MD 223 A

DIRECTION: NORTH (INVENTORY)

ROAD_NAME	FUNCTIONAL CLASS	STATE SYSTEM	NHS	MAINTENANCE	MILEPOINT	MILEPOINT DESCRIPTION	MEDIAN TYPE	MARKED LANES	AADT
NO NAME	U-Local	STATE SECONDARY		State Highway Agency	000.000 MD 223	PISCATAWAY RD	NONE	2	0
					000.100	ROAD END - WOODEN BARRICADE			

ROUTE NUMBER: MD 223 I

DIRECTION: EAST (INVENTORY)

ROAD_NAME	FUNCTIONAL CLASS	STATE SYSTEM	NHS	MAINTENANCE	MILEPOINT	MILEPOINT DESCRIPTION	MEDIAN TYPE	MARKED LANES	AADT
HAI SLIP WAY	U-Local	STATE SECONDARY		State Highway Agency	000.000 CO 131	ROSARYVILLE RD	NONE	2	0
					000.000 MD 223	WOODYARD RD (SB/L)			
					000.013 CO 131	ROSARYVILLE RD (NB/L)			
					000.013 MD 223	WOODYARD RD			

ROUTE NUMBER: MD 228

DIRECTION: EAST (INVENTORY)

ROAD_NAME	FUNCTIONAL CLASS	STATE SYSTEM	NHS	MAINTENANCE	MILEPOINT	MILEPOINT DESCRIPTION	MEDIAN TYPE	MARKED LANES	AADT
BERRY RD	U-Principal Arterial - Other	STATE PRIMARY	NHS	State Highway Agency	000.000 MD 210	INDIAN HEAD HWY (SB/L)	UNPROTECTED	5	38,084
					000.018 MD 210	INDIAN HEAD HWY			
					000.040		CURBED		
					000.100		PAINTED (UNDIV)		
					000.140		POSITIVE BARRIER		
					000.204			4	
					000.536 MD 810 I	MANNING RD EAST (NB/L)			
					000.544 MD 810 I	MANNING RD EAST			
					001.300 MD 228 A	BEALLE HILL RD			
					001.347	BEGIN STRUCTURE 080051031			
	R-Principal Arterial - Other				001.370 MD 228	BERRY RD			
					001.370	CHARLES CO/L			
					001.370	END STRUCTURE 080051031			

MARYLAND DEPARTMENT OF TRANSPORTATION
STATE HIGHWAY ADMINISTRATION
DATA SERVICES DIVISION

2022 HIGHWAY LOCATION REFERENCE

COUNTY: PRINCE GEORGE'S
DISTRICT: 3
DATE: 1/17/2024
VERSION: 1.0

ROUTE NUMBER: MD 228 A

DIRECTION: SOUTH (INVENTORY)

ROAD_NAME	FUNCTIONAL CLASS	STATE SYSTEM	NHS	MAINTENANCE	MILEPOINT	MILEPOINT DESCRIPTION	MEDIAN TYPE	MARKED LANES	AADT	
BEALLE HILL RD	U -Minor Arterial	STATE SECONDARY		State Highway Agency	000.860	CO 157	BEALLE HILL RD	NONE	2	6,161
					000.900	CO 5680	NO NAME			
					001.017	MD 228	BERRY RD (WB/L)			
					001.020	MD 228	BERRY RD			

ROUTE NUMBER: MD 295

DIRECTION: NORTH (INVENTORY)

ROAD_NAME	FUNCTIONAL CLASS	STATE SYSTEM	NHS	MAINTENANCE	MILEPOINT	MILEPOINT DESCRIPTION	MEDIAN TYPE	MARKED LANES	AADT			
BALTIMORE WASHINGTON PKWY	U -Principal Arterial – Other Freew.	STATE PRIMARY		National Park Service	000.000	US 50	JOHN HANSON HWY	POSITIVE BARRIER	4	101,341		
					000.140	US 50	JOHN HANSON HWY (WB/L)					
					000.310	RP 295	RAMP 5 FR MD 295 SB TO MD 201 EB					
					000.490	RP 295	RAMP 2 FR MD 201 WB TO MD 295 NB					
					000.550						6	
					000.590	XO 890	CROSSOVER					
					000.785	MD 201	KENILWORTH AVE (SB/L)					
					000.795	MD 201	KENILWORTH AVE					
					001.495	RP 295	RAMP 4 FR MD 295 NB TO MD 202B EB					
					001.600	RP 295	RAMP 2 FR MD 202B WB TO MD 295 NB					
					001.645	MD 202	LANDOVER RD (SB/L)					
					001.650							97,381
					001.654	MD 202	LANDOVER RD					
					001.760	RP 295	RAMP 4 FR MD 295 NB TO MD 450 EB					
					001.900						5	
					001.970	MD 450	ANNAPOLIS RD				4	103,421
					002.130	RP 295	RAMP 2 FR MD 450 WB TO MD 295 NB					
					003.421	RP 295	RAMP 4 FR MD 295 NB TO MD 410					
					003.630	MD 410	RIVERDALE RD					105,231
					003.730	RP 295	RAMP 2 FR MD 410 TO MD 295 NB					
					004.490	CO 42	GOOD LUCK RD					
					005.730	RP 95	RAMP 6 FR MD 295 EB TO IS 95 SB					
					005.930	RP 95	RAMP 5 FR IS 95 SB TO MD 295 EB					

MARYLAND DEPARTMENT OF TRANSPORTATION
STATE HIGHWAY ADMINISTRATION
DATA SERVICES DIVISION

2022 HIGHWAY LOCATION REFERENCE

COUNTY: PRINCE GEORGE'S
DISTRICT: 3
DATE: 1/17/2024
VERSION: 1.0

ROUTE NUMBER: MD 295

DIRECTION: NORTH (INVENTORY)

ROAD_NAME	FUNCTIONAL CLASS	STATE SYSTEM	NHS	MAINTENANCE	MILEPOINT	MILEPOINT DESCRIPTION	MEDIAN TYPE	MARKED LANES	AADT
BALTIMORE WASHINGTON PKWY	U -Principal Arterial – Other Freew	STATE PRIMARY	NHS	National Park Service	005.966	BEGIN STRUCTURE 160142011	POSITIVE BARRIER	4	105,231
					005.975	IS 95 CAPITAL BELTWAY (SB/L)			
					005.990	EXIT #22 (IS 95)			114,721
					005.998	IS 95 CAPITAL BELTWAY			
					006.012	END STRUCTURE 160142011			
					006.040	RP 95 RAMP 3 FR MD 295 EB TO IS 95 NB	CURBED		
					006.150		POSITIVE BARRIER		
					006.220	RP 95 RAMP 4 FR IS 95 NB TO MD 295 EB			
					006.354	MD 193 GREENBELT RD			
					006.360				106,221
					006.366	MD 193 GREENBELT RD (WB/L)			
					006.530	RP 295 RAMP 4 FR MD 295 NB TO 193 EB			
					006.650	RP 295 RAMP 3 FR MD 193 EB TO MD 295 NB			
					006.760		CURBED		
					006.880		POSITIVE BARRIER		
					007.530	RP 295 RAMP 4 FR MD 295 NB TO BALWASH RD EB			
					007.648	GV 1 BALWASH RD (EB/L)			
					007.652	GV 1 BALWASH RD			
					007.760	RP 295 RAMP 2 FR BALWASH RD WB TO MD 295 NB			
					008.070		CURBED		
					008.580		POSITIVE BARRIER		
					008.650	CO 27 BEAVER DAM RD			
					009.450	RP 295 RAMP 4 FR MD 295 NB TO POWDER MILL RD EB			
					009.650	GV 6 POWDER MILL RD			117,102
					009.860	RP 295 RAMP 2 FR POWDER MILL RD WB TO MD 295 NB			
					009.946		CURBED		
					010.510		POSITIVE BARRIER		
					011.030	RP 295 RAMP 4 FR MD 295 NB TO MD 197 EB			
					011.401	MD 197 LAUREL BOWIE RD (SB/L)			
					011.510	MD 197 LAUREL BOWIE RD			105,012
					011.560		CURBED		
					011.698	RP 295 RAMP 2 FR MD 197 WB TO MD 295 NB			

MARYLAND DEPARTMENT OF TRANSPORTATION
STATE HIGHWAY ADMINISTRATION
DATA SERVICES DIVISION

2022 HIGHWAY LOCATION REFERENCE

COUNTY: PRINCE GEORGE'S
DISTRICT: 3
DATE: 1/17/2024
VERSION: 1.0

ROUTE NUMBER: MD 295

DIRECTION: NORTH (INVENTORY)

ROAD_NAME	FUNCTIONAL CLASS	STATE SYSTEM	NHS	MAINTENANCE	MILEPOINT	MILEPOINT DESCRIPTION	MEDIAN TYPE	MARKED LANES	AADT
BALTIMORE WASHINGTON PKWY	U -Principal Arterial – Other Freew	STATE PRIMARY	NHS	National Park Service	012.172		POSITIVE BARRIER	4	105,012
					012.360	ANNE ARUNDEL CO/L			
					012.360	MD 295 BALTIMORE WASHINGTON PKWY			

ROUTE NUMBER: MD 320

DIRECTION: EAST (INVENTORY)

ROAD_NAME	FUNCTIONAL CLASS	STATE SYSTEM	NHS	MAINTENANCE	MILEPOINT	MILEPOINT DESCRIPTION	MEDIAN TYPE	MARKED LANES	AADT
PINEY BRANCH RD	U -Minor Arterial	STATE SECONDARY		State Highway Agency	000.000	MONTGOMERY CO/L	PAINTED (UNDIV)	4	21,895
					000.000	MD 320 PINEY BRANCH RD			
					000.086		CURBED		
					000.089	BEGIN STRUCTURE 160065001			
					000.101	END STRUCTURE 160065001			
					000.120			3	
					000.130			4	
					000.150	MD 650 NEW HAMPSHIRE AVE (SB/L)			
					000.160	MD 650 NEW HAMPSHIRE AVE			

ROUTE NUMBER: MD 332

DIRECTION: EAST (INVENTORY)

ROAD_NAME	FUNCTIONAL CLASS	STATE SYSTEM	NHS	MAINTENANCE	MILEPOINT	MILEPOINT DESCRIPTION	MEDIAN TYPE	MARKED LANES	AADT
CENTRAL AVE	U -Minor Arterial	STATE SECONDARY		State Highway Agency	000.000	DC 1004 SOUTHERN AVE	NONE	2	11,014
					000.000	SOUTHERN AVE (DC MAINT)			
					000.000	WASH DC LINE			
					000.050	MU 10 ABEL AVE			
					000.050	MU 30 AKIN AVE			
					000.100	MU 45 BALBOA AVE			
					000.100	MU 46 BAYOU AVE			
					000.160	MU 293 CHAMBER AVE			
					000.160	CO 828 LARCHMONT AVE			
					000.240	CO 371 NOVA AVE			
					000.280	CO 393 CAPITOL HEIGHTS BLVD			

MARYLAND DEPARTMENT OF TRANSPORTATION
STATE HIGHWAY ADMINISTRATION
DATA SERVICES DIVISION

2022 HIGHWAY LOCATION REFERENCE

COUNTY: PRINCE GEORGE'S
DISTRICT: 3
DATE: 1/17/2024
VERSION: 1.0

ROUTE NUMBER: MD 332

DIRECTION: EAST (INVENTORY)

ROAD_NAME	FUNCTIONAL CLASS	STATE SYSTEM	NHS	MAINTENANCE	MILEPOINT	MILEPOINT DESCRIPTION	MEDIAN TYPE	MARKED LANES	AADT
CENTRAL AVE	U -Minor Arterial	STATE SECONDARY		State Highway Agency	000.350 MU 240	QUIRE AVE	NONE	2	11,014
					000.480 CO 370	SUFFOLK AVE			
					000.480 MU 260	SULTAN AVE			
					000.540 CO 1678	TOPEKA AVE			
					000.540 MU 280	TUNIC AVE			
					000.620 CO 304	VALE PL			
					000.630 CO 722	VENTURA AVE			
					000.690 CO 303	WHIST PL			
					000.740 CO 720	XENIA AVE			
					000.760 CO 1205	MARYLAND PARK DR			
					000.830 CO 369	ROLLINS AVE			
					000.850 CO 3888	YEOMAN PL			
					000.940 MD 332 A	NO NAME			
OLD CENTRAL AVE					000.960 CO 721	YOLANDA ST			
					001.010 OP 44	NO NAME			
					001.040 CO 725	ZELMA AVE			
					001.070 MD 214	E CAPITOL ST			

ROUTE NUMBER: MD 332 A

DIRECTION: NORTH (INVENTORY)

ROAD_NAME	FUNCTIONAL CLASS	STATE SYSTEM	NHS	MAINTENANCE	MILEPOINT	MILEPOINT DESCRIPTION	MEDIAN TYPE	MARKED LANES	AADT
NO NAME	U -Local	STATE SECONDARY		State Highway Agency	000.000 MD 332	CENTRAL AVE	NONE	2	0
					000.030 MD 214	E CAPITOL ST			
					000.038 MD 214	E CAPITOL ST (WB/L)			

ROUTE NUMBER: MD 337

DIRECTION: NORTH (INVENTORY)

ROAD_NAME	FUNCTIONAL CLASS	STATE SYSTEM	NHS	MAINTENANCE	MILEPOINT	MILEPOINT DESCRIPTION	MEDIAN TYPE	MARKED LANES	AADT
ALLENTOWN RD	U -Minor Arterial	STATE SECONDARY		State Highway Agency	000.000 CO 126	ALLENTOWN RD	NONE	4	28,262
					000.008 MD 5	BRANCH AVE			
					000.008 RP 5	RAMP 1 FR RAMP 4 (FR MD 5) TO MD 337			

MARYLAND DEPARTMENT OF TRANSPORTATION
STATE HIGHWAY ADMINISTRATION
DATA SERVICES DIVISION

2022 HIGHWAY LOCATION REFERENCE

COUNTY: PRINCE GEORGE'S
DISTRICT: 3
DATE: 1/17/2024
VERSION: 1.0

ROUTE NUMBER: MD 337

DIRECTION: NORTH (INVENTORY)

ROAD_NAME	FUNCTIONAL CLASS	STATE SYSTEM	NHS	MAINTENANCE	MILEPOINT	MILEPOINT DESCRIPTION	MEDIAN TYPE	MARKED LANES	AADT				
ALLENTOWN RD	U -Minor Arterial	STATE SECONDARY		State Highway Agency	000.030	RP 5	RAMP 3 FR MD 337 EB TO MD 5 NB	CURBED	4	28,262			
					000.040	RP 5	RAMP 4 FR MD 5 NB TO MD 337 EB						
					000.125						NONE	5	
					000.170						CENTER TLA (UNDIV)	4	
					000.183	CO 2149					PERRIE LA		
					000.229	CO 1456					ROBIN LA		
					000.277	CO 6435					LEON ST		
					000.344						BEGIN STRUCTURE 160251001		
					000.348						END STRUCTURE 160251001		
					000.779	CO 127					AUTH RD		
					000.780							CURBED	
					000.890								5
					000.960	CO 2176					MAXWELL DR		
					001.460	RP 95					RAMP 6 FR IS 95 EB TO MD 337 SB		
					001.510								4
					001.604	CO 81					SUITLAND RD (SB/L)		
					001.610								26,702
					001.616	CO 81					SUITLAND RD		
					002.200	CO 483					FORESTVILLE RD	CENTER TLA (UNDIV)	4,902
					002.463								3
					002.520							NONE	2
					002.630								1
					002.650	GV 124					ALLENTOWN RD		
002.650			BEG X-REF W/ GV 124 & GV 119										
SUITLAND PKWY	U -Principal Arterial – Other Freew		NHS		003.340		END X-REF W/ GV 119 & GV 124	CURBED	3	23,801			
					003.340	RP 119	RAMP 4 FR RAMP 2 TO SUITLAND PKWY EB						
					003.340	GV 119	SUITLAND PKWY						
					003.399	MD 4	PENNSYLVANIA AVE (SB/L)						
					003.410	CO 5529	PRESIDENTIAL PKWY (SB/L)						

MARYLAND DEPARTMENT OF TRANSPORTATION
STATE HIGHWAY ADMINISTRATION
DATA SERVICES DIVISION

2022 HIGHWAY LOCATION REFERENCE

COUNTY: PRINCE GEORGE'S
DISTRICT: 3
DATE: 1/17/2024
VERSION: 1.0

ROUTE NUMBER: MD 373

DIRECTION: EAST (INVENTORY)

ROAD_NAME	FUNCTIONAL CLASS	STATE SYSTEM	NHS	MAINTENANCE	MILEPOINT	MILEPOINT DESCRIPTION	MEDIAN TYPE	MARKED LANES	AADT						
LIVINGSTON RD	U -Minor Arterial	STATE SECONDARY		State Highway Agency	000.000	MD 810 J	LIVINGSTON RD	NONE	3	6,583					
					000.006	MD 210	INDIAN HEAD HWY								
					000.060	MD 210 P	SERVICE RD		2						
					000.166				3						
					000.170			PAINTED (UNDIV)							
					000.250	CO 5189	STONE FOOT RD								
					000.263				2						
					000.390	CO 1605	DUSTY LA	NONE							
					000.480	CO 5139	MENK RD								
					000.570	OP 294	JOHN DAILEY RD								
					000.640	CO 2185	MAPLE DR								
					000.690	CO 4645	NEWASA LA								
					ACCOKEEK RD	U -Major Collector					000.850	CO 1202	LIVINGSTON RD		
											001.030	CO 157	BEALLE HILL RD		
001.090															
001.140	CO 2184	CEDAR LAWN DR													
001.360	CO 1258	HOLLY HILL DR													
002.120	CO 160	SHARPERVILLE RD													
R -Major Collector	002.250	CO 724	BERRY RD												
	004.170	CO 226	GARDNER RD												
	005.263	CO 817	S SPRINGFIELD RD												
	005.300	CO 222	DANVILLE RD												
U -Major Collector	005.630	CO 5486	NEALE DR												
	005.914			PAINTED (UNDIV)											
	006.103	CO 3853	MCKENDREE RD	NONE											
	006.220	CO 1250	DUCKETT RD												
	006.390	CO 1253	BECKER RD												
	007.467			PAINTED (UNDIV)											
	007.536	CO 7013	SUDLEY AVE	NONE											
	007.577			PAINTED (UNDIV)											
007.810	CO 7010	OWINGS AVE	NONE												
007.818	CO 7010	OWINGS AVE (NB/L)													

MARYLAND DEPARTMENT OF TRANSPORTATION
STATE HIGHWAY ADMINISTRATION
DATA SERVICES DIVISION

2022 HIGHWAY LOCATION REFERENCE

COUNTY: PRINCE GEORGE'S
DISTRICT: 3
DATE: 1/17/2024
VERSION: 1.0

ROUTE NUMBER: MD 373

DIRECTION: EAST (INVENTORY)

ROAD_NAME	FUNCTIONAL CLASS	STATE SYSTEM	NHS	MAINTENANCE	MILEPOINT	MILEPOINT DESCRIPTION	MEDIAN TYPE	MARKED LANES	AADT
ACCOKEEK RD	U-Major Collector	STATE SECONDARY		State Highway Agency	007.841		PAINTED (UNDIV)	2	6,583
					008.039		CURBED		
					008.086	XO 959 CROSSOVER	NONE		
					008.095	RP 5 RAMP 6 FR MD 373 TO MD 5 SB			
					008.104			3	
					008.115	XO 960 CROSSOVER			
					008.422	MD 631 A BRANDYWINE RD			

ROUTE NUMBER: MD 381

DIRECTION: NORTH (INVENTORY)

ROAD_NAME	FUNCTIONAL CLASS	STATE SYSTEM	NHS	MAINTENANCE	MILEPOINT	MILEPOINT DESCRIPTION	MEDIAN TYPE	MARKED LANES	AADT
BRANDYWINE RD	R-Major Collector	STATE SECONDARY		State Highway Agency	000.000	BEGIN STRUCTURE 160060001	NONE	2	6,085
					000.000	MD 381 BRANDYWINE RD			
					000.000	CHARLES CO/L			
					000.007	END STRUCTURE 160060001			
					000.127	BEGIN STRUCTURE 160112001			
					000.156	END STRUCTURE 160112001			
					000.990	CO 215 CHRIST CHURCH RD			
					001.340	CO 215 CHRIST CHURCH RD			
					001.450	CO 203 NECK RD			
					001.750	CO 204 EAGLE HARBOR RD			
					001.780	OP 309 NO NAME			
					001.783		PAINTED (UNDIV)		
					001.940	CO 195 ST PHILLIPS RD	NONE		
					002.270	CO 194 DR BOWEN RD			
					002.270	CO 3854 ST MARY'S CHURCH RD			
					003.270	OP 315 NO NAME			
					003.990	CO 2062 AQUASCO FARM RD			
					004.890	OP 316 NO NAME			
					005.180	MD 382 CROOM RD			4,253
					006.540		PAINTED (UNDIV)		

MARYLAND DEPARTMENT OF TRANSPORTATION
STATE HIGHWAY ADMINISTRATION
DATA SERVICES DIVISION

2022 HIGHWAY LOCATION REFERENCE

COUNTY: PRINCE GEORGE'S
DISTRICT: 3
DATE: 1/17/2024
VERSION: 1.0

ROUTE NUMBER: MD 381

DIRECTION: NORTH (INVENTORY)

ROAD_NAME	FUNCTIONAL CLASS	STATE SYSTEM	NHS	MAINTENANCE	MILEPOINT	MILEPOINT DESCRIPTION	MEDIAN TYPE	MARKED LANES	AADT
BRANDYWINE RD	R -Major Collector	STATE SECONDARY		State Highway Agency	007.120	CO 192	ORME RD	NONE	4,253
					007.660	CO 4855	HORSEHEAD RD		
					007.700	CO 191	HORSEHEAD RD		
					008.460	CO 189	BADEN WESTWOOD RD		10,183
					009.160	CO 185	CEDARVILLE RD		
					009.420	CO 594	LETCHER RD		
					009.800	CO 163	ASHBOX RD		
					011.190	CO 173	GIBBONS CHURCH RD		
					012.320	CO 172	NORTH KEYS RD		
					012.360	CO 174	OLD INDIAN HEAD RD		
					012.960	CO 175	TOWER RD		
	U -Major Collector				013.120	GV 117	AIR FORCE RD		
					013.260	OP 265	ICE PLANT RD		
					013.300	OP 264	NO NAME		
					013.350	CO 167	CHERRY TREE CROSSING RD		
					013.440	CO 3152	BANK ST		
					013.440	CO 596	BRANDYWINE HEIGHTS RD		
					013.540	CO 166	MISSOURI AVE		
					013.660	CO 5799	KATHLEEN LA		
					013.723		BEGIN STRUCTURE 160305001		
					013.728		END STRUCTURE 160305001		
					014.043	CO 5976	MATTAWOMAN DR (NB/L)		
					014.056	CO 5976	MATTAWOMAN DR		
					014.250	CO 164	SHORT CUT RD		
					014.520	US 301	CRAIN HWY		
					014.530	CO 7253	BRANDYWINE RD		
					014.530	US 301	CRAIN HWY (SB/L)		

MARYLAND DEPARTMENT OF TRANSPORTATION
STATE HIGHWAY ADMINISTRATION
DATA SERVICES DIVISION

2022 HIGHWAY LOCATION REFERENCE

COUNTY: PRINCE GEORGE'S
DISTRICT: 3
DATE: 1/17/2024
VERSION: 1.0

ROUTE NUMBER: MD 382

DIRECTION: NORTH (INVENTORY)

ROAD_NAME	FUNCTIONAL CLASS	STATE SYSTEM	NHS	MAINTENANCE	MILEPOINT	MILEPOINT DESCRIPTION	MEDIAN TYPE	MARKED LANES	AADT
CROOM RD	R -Major Collector	STATE SECONDARY		State Highway Agency	000.000	CHARLES CO/L	NONE	2	375
					000.000	CO 1434 COVINGTON RD			
					000.650	MD 381 BRANDYWINE RD			1,661
					001.920	OP 278 NO NAME			
					001.982	BEGIN STRUCTURE 160064001			
					001.990	END STRUCTURE 160064001			
					002.260	CO 187 MILLTOWN LANDING RD			
					002.700	OP 277 PEED RD			
					002.820	CO 202 MAGRUDERS FERRY RD			
					003.050	CO 189 BADEN WESTWOOD RD			3,591
					004.269	BEGIN STRUCTURE 160259001			
					004.273	END STRUCTURE 160259001			
					004.700	CO 184 WHITES LANDING RD			
					005.230	CO 170 BALD EAGLE SCHOOL RD			
					005.270	CO 183 RIVER AIRPORT RD			
					006.407	BEGIN STRUCTURE 160063001			
					006.418	END STRUCTURE 160063001			
					006.900	CO 177 BROOKS CHURCH RD			
					006.900	CO 3648 TANYARD RD			
					007.330		PAINTED (UNDIV)		
					007.710	CO 229 NAYLOR BADEN RD	NONE		
					008.300	CO 3852 CANDY HILL RD			
					008.850	CO 180 NOTTINGHAM RD			
					009.623	BEGIN STRUCTURE 160062001			
					009.632	END STRUCTURE 160062001			
					009.710	CO 142 MATTAPONI RD			
					009.930	CO 140 MOLLY BERRY RD			
					010.810	OP 4810 WEST END FARM RD			
					011.270	CO 141 ST THOMAS CHURCH RD			
	U -Major Collector				011.630	CO 3646 DULEY STATION RD			
					011.800	OP 276 NO NAME			
					012.170	CO 6390 KENDALLWOOD DR			

MARYLAND DEPARTMENT OF TRANSPORTATION
STATE HIGHWAY ADMINISTRATION
DATA SERVICES DIVISION

2022 HIGHWAY LOCATION REFERENCE

COUNTY: PRINCE GEORGE'S
DISTRICT: 3
DATE: 1/17/2024
VERSION: 1.0

ROUTE NUMBER: MD 382

DIRECTION: NORTH (INVENTORY)

ROAD_NAME	FUNCTIONAL CLASS	STATE SYSTEM	NHS	MAINTENANCE	MILEPOINT	MILEPOINT DESCRIPTION	MEDIAN TYPE	MARKED LANES	AADT	
CROOM RD	U -Major Collector	STATE SECONDARY		State Highway Agency	012.320	CO 1208	CROOM AIRPORT RD	NONE	2	3,591
	R -Major Collector				012.450	CO 5183	WINDY OAKS DR			
					012.830	CO 138	MT CALVERT RD			
					013.010	CO 586	MT CALVERT RD SPUR			
					013.156	CO 7007	HOLLOWTREE LA			
					013.860	CO 108	CROOM STATION RD			
					014.082		BEGIN STRUCTURE 160061001			
					014.091		END STRUCTURE 160061001			
					014.220	OP 275	SASSCER LA			
	U -Major Collector				014.380	CO 6059	STATION DR			
					015.100	CO 136	TRUMPS HILL RD			
					015.327	US 301	CRAIN HWY			
					015.340	US 301	CRAIN HWY (SB/L)			

ROUTE NUMBER: MD 410

DIRECTION: EAST (INVENTORY)

ROAD_NAME	FUNCTIONAL CLASS	STATE SYSTEM	NHS	MAINTENANCE	MILEPOINT	MILEPOINT DESCRIPTION	MEDIAN TYPE	MARKED LANES	AADT		
EAST WEST HWY	U -Principal Arterial - Other	STATE SECONDARY		State Highway Agency	000.000	MD 410	ETHAN ALLEN AVE	CURBED	5	21,703	
					000.000		MONTGOMERY CO/L				
					000.000	MD 650	NEW HAMPSHIRE AVE				
					000.020						
					000.097	CO 703	RED TOP RD				CENTER TLA (UNDIV)
					000.163	MU 790	KENTLAND AVE				
					000.230	CO 764	10TH AVE				
					000.274	CO 895	OLSON RD				NONE
					000.361	CO 763	FAIRVIEW AVE				
					000.361	CO 894	LINDEN AVE				
					000.570	CO 772	CHILLUM MANOR RD				
					000.627		BEGIN STRUCTURE 160067001				
					000.635		END STRUCTURE 160067001				
					000.690	CO 769	17TH AVE				

MARYLAND DEPARTMENT OF TRANSPORTATION
STATE HIGHWAY ADMINISTRATION
DATA SERVICES DIVISION

2022 HIGHWAY LOCATION REFERENCE

COUNTY: PRINCE GEORGE'S
DISTRICT: 3
DATE: 1/17/2024
VERSION: 1.0

ROUTE NUMBER: MD 410

DIRECTION: EAST (INVENTORY)

ROAD_NAME	FUNCTIONAL CLASS	STATE SYSTEM	NHS	MAINTENANCE	MILEPOINT	MILEPOINT DESCRIPTION	MEDIAN TYPE	MARKED LANES	AADT
EAST WEST HWY	U -Principal Arterial – Other	STATE SECONDARY	NHS	State Highway Agency	000.739		PAINTED (UNDIV)	4	21,703
					000.749			5	
					000.776		CURBED		
					000.855	MD 212 RIGGS RD (SB/L)			
					000.860				45,873
					000.865	MD 212 RIGGS RD			
					000.950	CO 497 19TH PL			
					001.040	CO 1599 AGER RD		4	
					001.090	CO 1599 AGER RD (NB/L)			
					001.297	CO 680 23RD AVE			
					001.300				29,123
					001.303	CO 680 23RD AVE (NB/L)			
					001.524	BEGIN STRUCTURE 160068001			
					001.549	END STRUCTURE 160068001			
					001.890	OP 5102 NO NAME			
					002.000			5	
					002.040	MU 109 EDITORS PARK DR			
					002.150	XO 903 CROSSOVER			
					002.160		POSITIVE BARRIER		
					002.335	CO 5678 BELCREST RD (SB/L)			
					002.340		CURBED	4	
					002.345	CO 5678 BELCREST RD			
					002.380			5	
					002.646	MD 500 QUEENS CHAPEL RD (WB/L)			
					002.650			4	40,113
					002.654	MD 500 QUEENS CHAPEL RD			
					002.700			5	
					002.720	MU 9413 41ST PL #3			
					002.760	MU 9420 42ND AVE			
					002.900	MU 9433 43RD AVE #3		6	
					002.960	MU 9435 43RD ST			
					003.030	MU 440 44TH AVE			

MARYLAND DEPARTMENT OF TRANSPORTATION
STATE HIGHWAY ADMINISTRATION
DATA SERVICES DIVISION

2022 HIGHWAY LOCATION REFERENCE

COUNTY: PRINCE GEORGE'S
DISTRICT: 3
DATE: 1/17/2024
VERSION: 1.0

ROUTE NUMBER: MD 410

DIRECTION: EAST (INVENTORY)

ROAD_NAME	FUNCTIONAL CLASS	STATE SYSTEM	NHS	MAINTENANCE	MILEPOINT	MILEPOINT DESCRIPTION	MEDIAN TYPE	MARKED LANES	AADT
EAST WEST HWY	U -Principal Arterial – Other	STATE SECONDARY	NHS	State Highway Agency	003.044		CURBED	5	40,113
					003.100	MU 441 44TH PL			
					003.170	US 1 BALTIMORE AVE		6	
					003.220	MU 20 WEST BEALE CIR			
					003.258			5	
					003.270	MU 10 EAST BEALE CIR			
					003.290			4	
					003.365	BEGIN STRUCTURE 160187001			
					003.390	MU 110 MARYLAND AVE			
					003.430	MU 80 LAFAYETTE AVE			
					003.441	END STRUCTURE 160187001			
					003.610	MU 220 RITTENHOUSE ST			
					003.630	MU 490 49TH AVE	POSITIVE BARRIER		
					003.730	MU 280 TAYLOR RD			
					003.828	BEGIN STRUCTURE 160192001			
					003.837	END STRUCTURE 160192001			
					003.840		CURBED		
					003.951	BEGIN STRUCTURE 160188001			
					003.980	END STRUCTURE 160188001			
					004.246	MD 201 KENILWORTH AVE (SB/L)			
					004.250				24,261
					004.254	MD 201 KENILWORTH AVE			
					004.270			5	
RIVERDALE RD					004.370	CO 317 58TH AVE		6	
					004.530	XO 899 CROSSOVER			
					004.590		CENTER TLA (UNDIV)	5	
					004.610			4	
					004.650	CO 341 61ST PL			
					004.740	CO 1493 MUSTANG DR			
					004.760	CO 593 62ND PL			
					004.820	CO 1316 63RD AVE			
					004.870	CO 1305 63RD PL			

MARYLAND DEPARTMENT OF TRANSPORTATION
STATE HIGHWAY ADMINISTRATION
DATA SERVICES DIVISION

2022 HIGHWAY LOCATION REFERENCE

COUNTY: PRINCE GEORGE'S
DISTRICT: 3
DATE: 1/17/2024
VERSION: 1.0

ROUTE NUMBER: MD 410

DIRECTION: EAST (INVENTORY)

ROAD_NAME	FUNCTIONAL CLASS	STATE SYSTEM	NHS	MAINTENANCE	MILEPOINT	MILEPOINT DESCRIPTION	MEDIAN TYPE	MARKED LANES	AADT
RIVERDALE RD	U -Principal Arterial – Other	STATE SECONDARY	NHS	State Highway Agency	004.920	CO 3102 64TH AVE	CENTER TLA (UNDIV)	4	24,261
					004.980	CO 397 EASTPINE DR	NONE		
					005.020	RP 295 RAMP 6 FR MD 410 TO MD 295 SB			
					005.040	MD 295 BALTIMORE WASHINGTON PKWY (SB/L)			
					005.071				18,581
					005.090	MD 295 BALTIMORE WASHINGTON PKWY			
					005.110	RP 295 RAMP 2 FR MD 410 TO MD 295 NB			
					005.112		CURBED		
					005.140	CO 409 66TH AVE			
					005.220	CO 408 67TH AVE	NONE		
					005.320	CO 244 67TH PL			
VETERANS PKWY					005.370		CURBED	3	
					005.390		UNPROTECTED	4	
					006.210	XO 851 CROSSOVER			
					006.360		CURBED		
					006.515	MD 450 ANNAPOLIS RD (WB/L)			
					006.525	MD 450 ANNAPOLIS RD			
					006.660		UNPROTECTED		
					006.702		POSITIVE BARRIER		
					006.732		UNPROTECTED		
					006.830		CURBED		
					006.870	MD 433 ELLIN RD			
					006.890		POSITIVE BARRIER		
					006.930		CURBED		
					006.950	RP 50 RAMP 8 FR MD 410 SB TO US 50 WB			
					007.090	RP 50 RAMP 1 FR MD 410 NB TO RAMP 8 (TO US 50)			
					007.128		BEGIN STRUCTURE 160115001		
					007.144	US 50 JOHN HANSON HWY (WB/L)			
					007.150		EXIT #5		17,791
					007.156	US 50 JOHN HANSON HWY			
					007.171		END STRUCTURE 160115001		
					007.200	RP 50 RAMP 3 FR RAMP 6 (FR US 50) TO MD 410 NB			

U -Major Collector

MARYLAND DEPARTMENT OF TRANSPORTATION
STATE HIGHWAY ADMINISTRATION
DATA SERVICES DIVISION

2022 HIGHWAY LOCATION REFERENCE

COUNTY: PRINCE GEORGE'S
DISTRICT: 3
DATE: 1/17/2024
VERSION: 1.0

ROUTE NUMBER: MD 410

DIRECTION: EAST (INVENTORY)

ROAD_NAME	FUNCTIONAL CLASS	STATE SYSTEM	NHS	MAINTENANCE	MILEPOINT	MILEPOINT DESCRIPTION	MEDIAN TYPE	MARKED LANES	AADT
VETERANS PKWY	U-Major Collector	STATE SECONDARY		State Highway Agency	007.241	BEGIN STRUCTURE 160246001	CURBED	4	17,791
					007.280 RP 50	RAMP 6 FR US 50 EB TO MD 410 SB			
					007.352	END STRUCTURE 160246001			
					007.530			3	
					007.610 CO 2428	PENNSY DR			

ROUTE NUMBER: MD 414

DIRECTION: EAST (INVENTORY)

ROAD_NAME	FUNCTIONAL CLASS	STATE SYSTEM	NHS	MAINTENANCE	MILEPOINT	MILEPOINT DESCRIPTION	MEDIAN TYPE	MARKED LANES	AADT
OXON HILL RD	U-Major Collector	STATE SECONDARY		State Highway Agency	000.000 CO 114	OXON HILL RD (NB/L)	CURBED	4	19,561
					000.084 OP 5591	MGM NATIONAL AVE			
					000.088			3	
					000.092 OP 5659	MGM NATIONAL AVE			
					000.092 RP 95	RAMP 23 FR RAMP 12 (FR IS 295) TO MD 414			
					000.209 OP 5470	MONUMENT AVE (EB/L)			
					000.213			5	
					000.216 OP 5470	MONUMENT AVE			
					000.294		NONE	4	
					000.318 RP 95	RAMP 12 FR IS 295 SB TO MD 210 SB			
					000.340			5	
					000.347 RP 95	RAMP 11 FR MD 210 NB TO IS 295 NB			
					000.370		PAINTED (UNDIV)		
					000.382 RP 95	RAMP 24 FR RP 11 (MD 210 NB) TO IS 95 LS			
					000.399 RP 210	RAMP 6 FR MD 414 EB TO MD 210 SB			
					000.400 MD 210 V	BALD EAGLE RD (SB/L)			
					000.405 RP 210	RAMP 7 FR MD 414 WB TO RAMP 6(TO MD 210)	NONE		
					000.414 RP 210	RAMP 8 FR RAMP 5(FR MD 210) TO MD 414 WB			
					000.420 MD 210 V	BALD EAGLE RD			
					000.448 RP 210	RAMP 5 FR MD 210 SB TO MD 414 EB		4	
					000.455		PAINTED (UNDIV)		
					000.459			5	

MARYLAND DEPARTMENT OF TRANSPORTATION
STATE HIGHWAY ADMINISTRATION
DATA SERVICES DIVISION

2022 HIGHWAY LOCATION REFERENCE

COUNTY: PRINCE GEORGE'S
DISTRICT: 3
DATE: 1/17/2024
VERSION: 1.0

ROUTE NUMBER: MD 414

DIRECTION: EAST (INVENTORY)

ROAD_NAME	FUNCTIONAL CLASS	STATE SYSTEM	NHS	MAINTENANCE	MILEPOINT	MILEPOINT DESCRIPTION	MEDIAN TYPE	MARKED LANES	AADT
OXON HILL RD	U -Major Collector	STATE SECONDARY		State Highway Agency	000.465		CURBED	5	19,561
					000.515 MD 210	INDIAN HEAD HWY (SB/L)			
	U -Principal Arterial - Other		NHS		000.520				25,833
					000.526 MD 210	INDIAN HEAD HWY			
					000.576 RP 210	RAMP 3 FR MD 414 EB TO MD 210 NB			
					000.618 RP 210	RAMP 4 FR MD 210 NB TO MD 414		4	
					000.644 RP 95	RAMP 4 FR RP 11 (FR MD 210) TO IS 95			
					000.685 RP 95	RAMP 3 FR IS 95 LN TO MD 414	NONE		
					000.689			5	
					000.693 RP 95	RAMP 9 FR MD 414 TO RAMP 4 (TO IS 95 NB)	PAINTED (UNDIV)		
					000.731 CO 4729	CLIPPER WAY	NONE		
					000.800		CENTER TLA (UNDIV)	4	
					001.039 CO 1203	LIVINGSTON RD		3	33,983
					001.157			4	
					001.370			5	
					001.789		CURBED		
					001.826 MD 975 A	JOHN HANSON LA (SB/L)			
ST BARNABAS RD					001.832 MD 975 A	JOHN HANSON LA			
					001.900			4	
					001.929 RP 95	RAMP 6 FR IS 95 EB TO MD 414 SB			
					002.079 RP 95	RAMP 4 FR MD 414 NB TO IS 95 EB			
					002.129 RP 95	RAMP 3 FR IS 95 EB TO MD 414 NB			
					002.160 IS 95	CAPITAL BELTWAY			
					002.160	EXIT #4			
					002.179				42,323
					002.190 IS 95	CAPITAL BELTWAY (SB/L)			
					002.349 RP 95	RAMP 1 FR MD 414 NB TO IS 95 WB			
					002.399 RP 95	RAMP 9 FR RAMP 2 (FR IS 95) TO MD 414 SB			
					002.409 RP 95	RAMP 2 FR IS 95 WB TO MD 414 NB			
					002.469		CENTER TLA (UNDIV)		
					002.569 CO 1344	LARRY AVE			
					002.569 CO 5266	ROSECROFT VILLAGE DR			

MARYLAND DEPARTMENT OF TRANSPORTATION
STATE HIGHWAY ADMINISTRATION
DATA SERVICES DIVISION

2022 HIGHWAY LOCATION REFERENCE

COUNTY: PRINCE GEORGE'S
DISTRICT: 3
DATE: 1/17/2024
VERSION: 1.0

ROUTE NUMBER: MD 414

DIRECTION: EAST (INVENTORY)

ROAD_NAME	FUNCTIONAL CLASS	STATE SYSTEM	NHS	MAINTENANCE	MILEPOINT	MILEPOINT DESCRIPTION	MEDIAN TYPE	MARKED LANES	AADT
ST BARNABAS RD	U -Principal Arterial – Other	STATE SECONDARY	NHS	State Highway Agency	002.699		PAINTED (UNDIV)	4	42,323
					002.729	CO 3045 ARTS DR	NONE		
					002.819	CO 110 WHEELER RD	PAINTED (UNDIV)		
					002.819	CO 1838 WINSTON ST			
					002.896		CENTER TLA (UNDIV)		
					002.919	CO 5572 FRAZIER TERR			
					003.209	CO 1461 S BARNABY RD			
					003.249	CO 1772 LIME ST			
					003.319	CO 1959 KERNAL LA			
					003.359	CO 5048 JOHN A THOMPSON RD			
					003.419	CO 124 HAGAN RD			
					003.499	OP 463 FRAZIER SQ			
					003.579	CO 700 DEER PARK DR			
					003.719	CO 3733 RALEIGH RD			35,303
					003.719	CO 123 TEMPLE HILL RD			
					003.849	CO 967 DALLAS DR			
					003.909	CO 3165 CREMEN RD			
					003.939	CO 2244 POHANKA PL			
					003.989		CURBED		
					004.039			6	
					004.069	CO 4015 CLIFTON RD			
					004.169	CO 2655 STAMP RD			
					004.239	CO 2840 HOLLY TREE RD			
					004.269	CO 1728 LEISURE DR			
					004.369			5	
					004.429	RP 5 RAMP 4 FR MD 414 NB TO MD 5 EB			
					004.455	RP 5 RAMP 5 FR MD 414 SB TO RAMP 4 (TO MD 5)			
					004.459			4	
					004.462	RP 5 RAMP 6 FR RAMP 3 (FR MD 5) TO MD 414 SB			
					004.499	RP 5 RAMP 3 FR MD 5 EB TO MD 414 NB			
					004.559	MD 5 BRANCH AVE (SB/L)			
					004.569				32,344

MARYLAND DEPARTMENT OF TRANSPORTATION
STATE HIGHWAY ADMINISTRATION
DATA SERVICES DIVISION

2022 HIGHWAY LOCATION REFERENCE

COUNTY: PRINCE GEORGE'S
DISTRICT: 3
DATE: 1/17/2024
VERSION: 1.0

ROUTE NUMBER: MD 414

DIRECTION: EAST (INVENTORY)

ROAD_NAME	FUNCTIONAL CLASS	STATE SYSTEM	NHS	MAINTENANCE	MILEPOINT	MILEPOINT DESCRIPTION	MEDIAN TYPE	MARKED LANES	AADT	
ST BARNABAS RD	U -Principal Arterial – Other	STATE SECONDARY	NHS	State Highway Agency	004.579	MD 5	BRANCH AVE	CURBED	4	32,344
					004.599	RP 5	RAMP 1 FR MD 414 NB TO MD 5 WB			
					004.649	RP 5	RAMP 8 FR MD 414 SB TO RAMP 1 (TO MD 5)			
					004.719	RP 5	RAMP 2 FR MD 5 WB TO MD 414 NB			
					004.809	MD 967 A	BEDFORD WAY			
					004.969	XO 680	CROSSOVER			
					005.049	CO 3583	WILKINSON DR			3
					005.146	MD 458	SILVER HILL RD			
					005.149					10,015
					005.154	MD 458	SILVER HILL RD (SB/L)			
OLD SILVER HILL RD	U -Major Collector				005.199		NONE	2		
					005.259	CO 1636	CEDAR DR			
					005.489	CO 607	COLEBROOKE DR			
					005.609	CO 1197	BONITA ST			
					005.609	MD 414 A	OLD SILVER HILL RD			
					005.639	MD 5	BRANCH AVE			
					005.639	XO 714	CROSSOVER			

ROUTE NUMBER: MD 414 A

DIRECTION: NORTH (INVENTORY)

ROAD_NAME	FUNCTIONAL CLASS	STATE SYSTEM	NHS	MAINTENANCE	MILEPOINT	MILEPOINT DESCRIPTION	MEDIAN TYPE	MARKED LANES	AADT	
OLD SILVER HILL RD	U -Local	STATE SECONDARY		State Highway Agency	000.000	CO 1197	BONITA ST	NONE	2	0
					000.000	MD 414	BONITA ST (WB/L)			
					000.070	CO 1196	ANDOVER PL			
					000.070	OP 575	OLD SILVER HILL RD			

ROUTE NUMBER: MD 430

DIRECTION: EAST (INVENTORY)

ROAD_NAME	FUNCTIONAL CLASS	STATE SYSTEM	NHS	MAINTENANCE	MILEPOINT	MILEPOINT DESCRIPTION	MEDIAN TYPE	MARKED LANES	AADT	
GREENBELT RD	U -Principal Arterial – Other	STATE SECONDARY	NHS	State Highway Agency	000.000	US 1	BALTIMORE AVE	NONE	3	12,071
					000.030	MU 820	MD 430 SERVICE RD			

MARYLAND DEPARTMENT OF TRANSPORTATION
STATE HIGHWAY ADMINISTRATION
DATA SERVICES DIVISION

2022 HIGHWAY LOCATION REFERENCE

COUNTY: PRINCE GEORGE'S
DISTRICT: 3
DATE: 1/17/2024
VERSION: 1.0

ROUTE NUMBER: MD 430

DIRECTION: EAST (INVENTORY)

ROAD_NAME	FUNCTIONAL CLASS	STATE SYSTEM	NHS	MAINTENANCE	MILEPOINT	MILEPOINT DESCRIPTION	MEDIAN TYPE	MARKED LANES	AADT	
GREENBELT RD	U -Principal Arterial – Other	STATE SECONDARY	NHS	State Highway Agency	000.080		NONE	4	12,071	
					000.090	MD 193 C	NO NAME			PAINTED (UNDIV)
					000.118	MD 193 E	NO NAME			
					000.120					2
					000.125	MD 193 D	NO NAME			
					000.130	MU 9481	48TH AVE #1			
					000.240	MU 9495	49TH AVE #5			NONE
					000.280	MU 8100	ALLEY #10			
					000.320	MU 171	RHODE ISLAND AVE			
					000.334	MU 171	RHODE ISLAND AVE (NB/L)			
					000.390					CURBED
					000.490	MD 193	UNIVERSITY BLVD			

ROUTE NUMBER: MD 431

DIRECTION: SOUTH (INVENTORY)

ROAD_NAME	FUNCTIONAL CLASS	STATE SYSTEM	NHS	MAINTENANCE	MILEPOINT	MILEPOINT DESCRIPTION	MEDIAN TYPE	MARKED LANES	AADT	
CAMPUS DR	U -Minor Arterial	STATE SECONDARY	NOT NHS	State Highway Agency	000.000	SR 69	CAMPUS DR	CURBED	4	8,781
					000.004	US 1	BALTIMORE AVE			
					000.090	SR 84	GREENHOUSE DR	NONE		
					000.741		BEGIN STRUCTURE P-0122002			
					000.762		END STRUCTURE P-0122002			
RIVER RD	U -Major Collector				000.940	CO 3642	CAMPUS DR	CURBED	8,875	
					001.029		BEGIN STRUCTURE 160317001			
					001.036		END STRUCTURE 160317001			
					001.560	MU 547	RIVERTECH CT			
					001.753	XO 950	CROSSOVER			
					001.775	XO 949	CROSSOVER			
					001.865		BEGIN STRUCTURE 160312001	NONE		
					001.948		END STRUCTURE 160312001			
					001.978			CURBED		3
					002.051	MD 201	KENILWORTH AVE (SB/L)			

MARYLAND DEPARTMENT OF TRANSPORTATION
STATE HIGHWAY ADMINISTRATION
DATA SERVICES DIVISION

2022 HIGHWAY LOCATION REFERENCE

COUNTY: PRINCE GEORGE'S
DISTRICT: 3
DATE: 1/17/2024
VERSION: 1.0

ROUTE NUMBER: MD 431

DIRECTION: SOUTH (INVENTORY)

ROAD_NAME	FUNCTIONAL CLASS	STATE SYSTEM	NHS	MAINTENANCE	MILEPOINT	MILEPOINT DESCRIPTION	MEDIAN TYPE	MARKED LANES	AADT
RIVER RD	U-Major Collector	STATE SECONDARY		State Highway Agency	002.060 MD 201	KENILWORTH AVE	CURBED	3	8,875
					002.060 CO 1527	TUCKERMAN ST			

ROUTE NUMBER: MD 433

DIRECTION: NORTH (INVENTORY)

ROAD_NAME	FUNCTIONAL CLASS	STATE SYSTEM	NHS	MAINTENANCE	MILEPOINT	MILEPOINT DESCRIPTION	MEDIAN TYPE	MARKED LANES	AADT
ELLIN RD	U-Local	STATE SECONDARY		State Highway Agency	000.000 MD 410	VETERANS PKWY	NONE	3	0
					000.007 MD 410	VETERANS PKWY (WB/L)			
					000.020			4	
					000.240 OP 4854	HANSON OAKS DR	CURBED		
					000.259	BEGIN STRUCTURE P-0218001			
					000.264	END STRUCTURE P-0218001			
					000.325 XO 844	CROSSOVER			
					000.460 CO 2419	EMERSON PL			
					000.530 XO 848	CROSSOVER			
					000.590 XO 849	CROSSOVER			
					000.596			3	
					000.655 CO 3247	HARKINS RD			
85TH AVE					000.660			4	
					000.665 CO 3247	HARKINS RD (NB/L)			
					000.760 XO 850	CROSSOVER			
					000.790			3	
					000.830		NONE	2	
					001.270 MU 390	SERVICE RD			
					001.282 MD 450	ANNAPOLIS RD			
					001.290 MU 853	85TH AVE #3			
					001.290 MD 450	ANNAPOLIS RD (WB/L)			

MARYLAND DEPARTMENT OF TRANSPORTATION
STATE HIGHWAY ADMINISTRATION
DATA SERVICES DIVISION

2022 HIGHWAY LOCATION REFERENCE

COUNTY: PRINCE GEORGE'S
DISTRICT: 3
DATE: 1/17/2024
VERSION: 1.0

ROUTE NUMBER: MD 450

DIRECTION: EAST (INVENTORY)

ROAD_NAME	FUNCTIONAL CLASS	STATE SYSTEM	NHS	MAINTENANCE	MILEPOINT	MILEPOINT DESCRIPTION	MEDIAN TYPE	MARKED LANES	AADT				
ANNAPOLIS RD	U -Minor Arterial	STATE SECONDARY		State Highway Agency	000.000	US 1 AL	BLADENSBURG RD	CURBED	4	43,174			
					000.110			CENTER TLA (UNDIV)					
					000.140	OP 5417	46TH ST						
					000.210	RP 201	RAMP 5 FR MD 201 SB TO MD 450 EB	NONE					
					000.220	MU 472	47TH ST #2						
					000.268	MD 201	KENILWORTH AVE (SB/L)						
					000.270								
					000.272	MD 201	KENILWORTH AVE						31,794
					000.330	MD 769 C	48TH ST						
					000.380	MU 481	48TH ST #1						
					000.420	MD 769 B	EDMONSTON RD					CENTER TLA (UNDIV)	
					000.550	MU 512	51ST ST #2					NONE	
					000.630	MU 521	52ND ST #1					CENTER TLA (UNDIV)	
					000.700	MU 533	53RD ST #1						
					000.730	MU 531	53RD PL #1						
	000.760	CO 1220	53RD PL										
	000.830	MU 542	54TH ST			NONE							
	000.860							3					
	U -Minor Arterial					000.930	MD 202	LANDOVER RD	CURBED	5			
						001.020	XO 895	CROSSOVER					
						001.052						6	
						001.100	CO 506	56TH AVE					
						001.150	CO 245	56TH PL					
						001.310	CO 258	57TH AVE				5	
						001.440						4	
						001.467	RP 295	RAMP 5 FR RAMP 8 (FR MD 295) TO MD 450					
						001.473	RP 295	RAMP 6 FR MD 450 TO RAMP 7 (TO MD 295)					
						001.518	MD 295	BALTIMORE WASHINGTON PKWY (SB/L)			NONE		
						001.518	RP 295	RAMP 7 FR MD 450 WB TO MD 295 SB					
						001.521							35,314
001.526						MD 295	BALTIMORE WASHINGTON PKWY						
001.578						RP 295	RAMP 1 FR RAMP 4 (FR MD 295) TO MD 450			CURBED			

MARYLAND DEPARTMENT OF TRANSPORTATION
STATE HIGHWAY ADMINISTRATION
DATA SERVICES DIVISION

2022 HIGHWAY LOCATION REFERENCE

COUNTY: PRINCE GEORGE'S
DISTRICT: 3
DATE: 1/17/2024
VERSION: 1.0

ROUTE NUMBER: MD 450

DIRECTION: EAST (INVENTORY)

ROAD_NAME	FUNCTIONAL CLASS	STATE SYSTEM	NHS	MAINTENANCE	MILEPOINT	MILEPOINT DESCRIPTION	MEDIAN TYPE	MARKED LANES	AADT	
ANNAPOLIS RD	U -Minor Arterial	STATE SECONDARY		State Highway Agency	001.640	RP 295	RAMP 4 FR MD 295 NB TO MD 450 EB	CURBED	5	35,314
					001.710	CO 3238	62ND AVE		6	
					001.850	CO 1916	64TH AVE			
					001.910	CO 4967	65TH AVE			
					001.960			POSITIVE BARRIER		
					002.150			CURBED		
					002.200	CO 332	COOPER LA			
					002.360	CO 641	68TH AVE			
					002.490	MU 9590	68TH PL			
					002.560	MU 9699	69TH AVE			
					002.630	MU 90	VARNUM ST			
					002.700	CO 628	WOODLAWN DR			
					002.807	MU 9710	71ST AVE (SB/L)			
					002.814	MU 9710	71ST AVE			
					002.940	MU 9720	72ND AVE			
					003.056	XO 846	CROSSOVER			
					003.150	CO 2282	ARDWICK ARDMORE RD			
					003.300	CO 2304	CHESAPEAKE RD			
					003.340	CO 845	GALLATIN ST			
					003.430	MD 410	VETERANS PKWY			
					003.440				47,865	
					003.450	MD 410	VETERANS PKWY (WB/L)			
					003.620	XO 897	CROSSOVER			
					003.680	CO 219	77TH AVE			
					003.718	CO 216	GARRISON RD (SB/L)			
					003.722	CO 216	GARRISON RD			
					003.830	CO 3247	HARKINS RD			
					003.930	CO 5738	W LANHAM DR			
					004.090	XO 898	CROSSOVER			
					004.217	CO 302	RIVERDALE RD (EB/L)			
004.223	CO 302	RIVERDALE RD								
004.274				7						

MARYLAND DEPARTMENT OF TRANSPORTATION
STATE HIGHWAY ADMINISTRATION
DATA SERVICES DIVISION

2022 HIGHWAY LOCATION REFERENCE

COUNTY: PRINCE GEORGE'S
DISTRICT: 3
DATE: 1/17/2024
VERSION: 1.0

ROUTE NUMBER: MD 450

DIRECTION: EAST (INVENTORY)

ROAD_NAME	FUNCTIONAL CLASS	STATE SYSTEM	NHS	MAINTENANCE	MILEPOINT	MILEPOINT DESCRIPTION	MEDIAN TYPE	MARKED LANES	AADT		
ANNAPOLIS RD	U -Minor Arterial	STATE SECONDARY		State Highway Agency	004.440	MD 433	85TH AVE	POSITIVE BARRIER	6	47,865	
					004.570	RP 95	RAMP 5 FR RAMP 8 (FR IS 95) TO MD 450 EB	CURBED			
					004.580	RP 95	RAMP 6 FR MD 450 EB TO RAMP 7 (TO IS 95)				
					004.610					7	
					004.646	IS 95	CAPITAL BELTWAY (SB/L)				
					004.650		EXIT #20 (IS 95)			6	60,401
					004.654	IS 95	CAPITAL BELTWAY				
					004.800	RP 95	RAMP 4 FR IS 95 NB TO MD 450 EB			7	
					004.870	CO 3119	LANHAM STATION RD			6	
					004.950	MD 564	LANHAM SEVERN RD			5	32,564
					005.050					4	
					005.140		BEGIN STRUCTURE 160014001				
					005.150	MD 564	LANHAM SEVERN RD				
					005.193		END STRUCTURE 160014001				
					005.230	CO 74	WHITFIELD CHAPEL RD			NONE	
					005.260					CENTER TLA (UNDIV)	
					005.350	CO 4148	GREENWOOD LA			CURBED	
					005.450	CO 2418	MORLEY RD				
					005.529		BEGIN STRUCTURE 160179001				
					005.537		END STRUCTURE 160179001				
					005.610	CO 708	WASHINGTON BLVD				
					005.700	CO 1983	FONTANA DR				
					005.870	CO 1043	CARTER AVE				
					006.060	CO 2874	ELLERBIE ST				
					006.180	CO 45	SEABROOK RD				
					006.590	CO 4224	FORBES BLVD				
					006.840	CO 1892	GALVESTON RD				
					007.040	CO 412	BALTIMORE LA				5
					007.120	CO 929	LOTTSFORD VISTA RD				4
					007.140	MD 450 A	OLD SECTION OF MD 450				
					007.170						3
007.310	MD 704	MARTIN LUTHER KING JR HWY (WB/L)									

MARYLAND DEPARTMENT OF TRANSPORTATION
STATE HIGHWAY ADMINISTRATION
DATA SERVICES DIVISION

2022 HIGHWAY LOCATION REFERENCE

COUNTY: PRINCE GEORGE'S
DISTRICT: 3
DATE: 1/17/2024
VERSION: 1.0

ROUTE NUMBER: MD 450

DIRECTION: EAST (INVENTORY)

ROAD_NAME	FUNCTIONAL CLASS	STATE SYSTEM	NHS	MAINTENANCE	MILEPOINT	MILEPOINT DESCRIPTION	MEDIAN TYPE	MARKED LANES	AADT
ANNAPOLIS RD	U -Principal Arterial - Other	STATE SECONDARY	NHS	State Highway Agency	007.320 MD 704	MARTIN LUTHER KING JR HWY	CURBED	6	32,564
					007.706 CO 6288	LAKEVIEW LA			
					007.714 CO 6288	LAKEVIEW LA (NB/L)			
					007.870 MD 953	GLENN DALE RD			
					008.066 CO 4370	ATWELL AVE			
					008.074 CO 4370	ATWELL AVE (NB/L)			
					008.249	BEGIN STRUCTURE 160258001			
					008.255	END STRUCTURE 160258001			
					008.320 CO 5390	SILVERGATE LA			
					008.780 MD 193	ENTERPRISE RD			
					008.794 MD 193	ENTERPRISE RD (WB/L)			
					008.967 XO 900	CROSSOVER			
					009.080			5	
					009.145 CO 6665	FAIRWOOD PKWY			
					009.155 CO 6665	FAIRWOOD PKWY (NB/L)			
					009.350			4	
					009.498 CO 3063	SIR LANCELOT DR			
					009.760 CO 6520	HILLMEADE RD (SB/L)			
					009.773 CO 6520	HILLMEADE RD			
					010.021 CO 5336	MARTHAS CHOICE CIR			
					010.417 MD 450 F	NO NAME			
					010.526 MD 450 B	OLD ANNAPOLIS RD			
					010.730 MD 450 E	GRENVILLE LA			
					011.169	BEGIN STRUCTURE 160260001			
					011.190	END STRUCTURE 160260001			
					011.378 MD 197	LAUREL BOWIE RD (SB/L)			
					011.382				20,603
					011.387 MD 197	LAUREL BOWIE RD			
					011.832 MU 1910	MOYLAN DR			
					011.832 MU 3000	TRINITY DR			
					012.205 MU 120	BELAIR DR			
					012.426 MU 2760	STONYBROOK DR			

MARYLAND DEPARTMENT OF TRANSPORTATION
STATE HIGHWAY ADMINISTRATION
DATA SERVICES DIVISION

2022 HIGHWAY LOCATION REFERENCE

COUNTY: PRINCE GEORGE'S
DISTRICT: 3
DATE: 1/17/2024
VERSION: 1.0

ROUTE NUMBER: MD 450

DIRECTION: EAST (INVENTORY)

ROAD_NAME	FUNCTIONAL CLASS	STATE SYSTEM	NHS	MAINTENANCE	MILEPOINT	MILEPOINT DESCRIPTION	MEDIAN TYPE	MARKED LANES	AADT	
ANNAPOLIS RD	U -Principal Arterial – Other	STATE SECONDARY	NHS	State Highway Agency	012.671	MU 2800	SUPERIOR LA	NONE	4	20,603
					012.833	MU 2553	SCARLET OAK TERR			
					013.006	CO 49	RACE TRACK RD		3	
					013.056				4	
					013.110				3	
					013.126			PAINTED (UNDIV)	2	
					013.315			CENTER TLA (UNDIV)		
					013.570			PAINTED (UNDIV)		
					013.679			CURBED		
					013.730			PAINTED (UNDIV)		
					013.753				3	
					013.800			POSITIVE BARRIER		
					013.870				4	
					013.954				5	
					014.076	MD 3		CRAIN HWY (SB/L)		
					014.096			ANNE ARUNDEL CO/L		
					014.096			BEG X-REF W/MD 3		
014.096	MD 3		CRAIN HWY							

ROUTE NUMBER: MD 450 A

DIRECTION: NORTH (INVENTORY)

ROAD_NAME	FUNCTIONAL CLASS	STATE SYSTEM	NHS	MAINTENANCE	MILEPOINT	MILEPOINT DESCRIPTION	MEDIAN TYPE	MARKED LANES	AADT	
OLD SECTION OF MD 450	U -Local	STATE SECONDARY		State Highway Agency	000.000	MD 450	ANNAPOLIS RD	NONE	2	0
					000.010	MD 450	ANNAPOLIS RD (WB/L)			
					000.120	CO 4993	SELTZER RD			
					000.200		CUL DE SAC			

ROUTE NUMBER: MD 450 B

DIRECTION: SOUTH (INVENTORY)

ROAD_NAME	FUNCTIONAL CLASS	STATE SYSTEM	NHS	MAINTENANCE	MILEPOINT	MILEPOINT DESCRIPTION	MEDIAN TYPE	MARKED LANES	AADT	
OLD ANNAPOLIS RD	U -Local	STATE SECONDARY		State Highway Agency	000.000	MD 450	ANNAPOLIS RD	NONE	2	10,435

MARYLAND DEPARTMENT OF TRANSPORTATION
STATE HIGHWAY ADMINISTRATION
DATA SERVICES DIVISION

2022 HIGHWAY LOCATION REFERENCE

COUNTY: PRINCE GEORGE'S
DISTRICT: 3
DATE: 1/17/2024
VERSION: 1.0

ROUTE NUMBER: MD 450 B

DIRECTION: SOUTH (INVENTORY)

ROAD_NAME	FUNCTIONAL CLASS	STATE SYSTEM	NHS	MAINTENANCE	MILEPOINT	MILEPOINT DESCRIPTION	MEDIAN TYPE	MARKED LANES	AADT
OLD ANNAPOLIS RD	U -Local	STATE SECONDARY		State Highway Agency	000.025	MD 450 C	NO NAME	NONE	10,435
	U -Major Collector				000.215	MD 450 E	GRENVILLE LA		
					000.390	CO 59	CHURCH RD		
					000.585	MU 3631	SPRING MEADOWS DR		
					000.635			PAINTED (UNDIV)	
					000.687	MU 3628	WOODCLIFF RD	NONE	
					000.722			PAINTED (UNDIV)	
					000.768		BEGIN STRUCTURE 160017001	NONE	
					000.788		END STRUCTURE 160017001		
					000.873	MU 3623	GALLANT FOX ACCESS RD		3
					000.942	MD 197	COLLINGTON RD		

ROUTE NUMBER: MD 450 C

DIRECTION: WEST (INVENTORY)

ROAD_NAME	FUNCTIONAL CLASS	STATE SYSTEM	NHS	MAINTENANCE	MILEPOINT	MILEPOINT DESCRIPTION	MEDIAN TYPE	MARKED LANES	AADT
NO NAME	U -Local	STATE SECONDARY		State Highway Agency	000.000	MD 450 B	OLD ANNAPOLIS RD	NONE	0
					000.032		ROAD END - GATE		

ROUTE NUMBER: MD 450 D

DIRECTION: NORTH (INVENTORY)

ROAD_NAME	FUNCTIONAL CLASS	STATE SYSTEM	NHS	MAINTENANCE	MILEPOINT	MILEPOINT DESCRIPTION	MEDIAN TYPE	MARKED LANES	AADT
GOTHIC LA	U -Local	STATE SECONDARY		State Highway Agency	000.000	MD 450	ANNAPOLIS RD (WB/L)	CURBED	0
					000.030	XO 908	CROSSOVER		
					000.040	MU 764	GOTHIC LA		

ROUTE NUMBER: MD 450 E

DIRECTION: NORTH (INVENTORY)

ROAD_NAME	FUNCTIONAL CLASS	STATE SYSTEM	NHS	MAINTENANCE	MILEPOINT	MILEPOINT DESCRIPTION	MEDIAN TYPE	MARKED LANES	AADT
GRENVILLE LA	U -Major Collector	STATE SECONDARY		State Highway Agency	000.000	MD 450 B	OLD ANNAPOLIS RD	NONE	3,373
					000.074	MD 450	ANNAPOLIS RD		

MARYLAND DEPARTMENT OF TRANSPORTATION
STATE HIGHWAY ADMINISTRATION
DATA SERVICES DIVISION

2022 HIGHWAY LOCATION REFERENCE

COUNTY: PRINCE GEORGE'S
DISTRICT: 3
DATE: 1/17/2024
VERSION: 1.0

ROUTE NUMBER: MD 450 E

DIRECTION: NORTH (INVENTORY)

ROAD_NAME	FUNCTIONAL CLASS	STATE SYSTEM	NHS	MAINTENANCE	MILEPOINT	MILEPOINT DESCRIPTION	MEDIAN TYPE	MARKED LANES	AADT
GRENVILLE LA	U-Local	STATE SECONDARY		State Highway Agency	000.080		NONE	2	3,373
					000.085	MD 450 ANNAPOLIS RD (WB/L)			
					000.130	MU 768 GULLIVERS TR			

ROUTE NUMBER: MD 450 F

DIRECTION: SOUTH (INVENTORY)

ROAD_NAME	FUNCTIONAL CLASS	STATE SYSTEM	NHS	MAINTENANCE	MILEPOINT	MILEPOINT DESCRIPTION	MEDIAN TYPE	MARKED LANES	AADT
NO NAME	U-Local	STATE SECONDARY		State Highway Agency	000.000	MD 450 ANNAPOLIS RD (WB/L)	NONE	2	0
					000.000	CO 5068 HIGH BRIDGE RD			
					000.013	MD 450 ANNAPOLIS RD			
					000.053	CO 7024 CHURCH RD			
					000.072	ROAD END - GATE			

ROUTE NUMBER: MD 458

DIRECTION: NORTH (INVENTORY)

ROAD_NAME	FUNCTIONAL CLASS	STATE SYSTEM	NHS	MAINTENANCE	MILEPOINT	MILEPOINT DESCRIPTION	MEDIAN TYPE	MARKED LANES	AADT
SILVER HILL RD	U-Principal Arterial - Other	STATE SECONDARY NOT NHS		State Highway Agency	000.000	MD 5 BRANCH AVE (SB/L)	CURBED	4	42,574
					000.000	CO 5466 IVERSON ST			
					000.016	MD 5 BRANCH AVE			
					000.247	MD 414 ST BARNABAS RD (WB/L)			
					000.253	MD 414 ST BARNABAS RD			
					000.270			5	
					000.381			6	
					000.480	OP 8 RIDGEWAY RD			
					000.520	CO 3162 SILVER PARK DR			
					000.610	CO 1447 TERRACE DR			
					000.700	CO 2042 MAYWOOD LA			
					000.780	RP 119 RAMP 6 FR MD 458 EB TO SUTLAND PKWY			
					000.800	RP 119 RAMP 5 FR SUTLAND PKWY TO MD 458 EB			
					000.827	GV 119 SUTLAND PKWY			
					000.833	GV 119 SUTLAND PKWY (WB/L)			

MARYLAND DEPARTMENT OF TRANSPORTATION
STATE HIGHWAY ADMINISTRATION
DATA SERVICES DIVISION

2022 HIGHWAY LOCATION REFERENCE

COUNTY: PRINCE GEORGE'S
DISTRICT: 3
DATE: 1/17/2024
VERSION: 1.0

ROUTE NUMBER: MD 458

DIRECTION: NORTH (INVENTORY)

ROAD_NAME	FUNCTIONAL CLASS	STATE SYSTEM	NHS	MAINTENANCE	MILEPOINT	MILEPOINT DESCRIPTION	MEDIAN TYPE	MARKED LANES	AADT
SILVER HILL RD	U -Principal Arterial – Other	STATE SECONDARY	NOT NHS	State Highway Agency	000.880	RP 119 RAMP 3 FR MD 458 EB TO SUTTLAND PKWY	CURBED	6	42,574
					000.910	RP 119 RAMP 4 FR SUTTLAND PKWY TO MD 458 EB			
					000.940	CO 667 PARKWAY TERRACE DR			
					001.040	OP 453 PEARL DR			
					001.050	CO 250 NAVY DAY DR			
					001.080	CO 956 RANDALL RD			
					001.210	CO 1035 SWANN RD			
					001.410	CO 81 SUTTLAND RD			34,244
					001.510	OP 1497 PARK LA			
					001.620	CO 50 PORTER AVE			
					001.730	CO 2828 BROOKS DR			
					001.780	CO 117 SUNSET LA			
					001.867	CO 5477 ROYAL PLAZA DR			
					001.873	CO 5477 ROYAL PLAZA DR (NB/L)			
					002.040	CO 4723 PLAZA DR			
					002.183	CO 705 WEST AVE			
					002.272	MD 4 PENNSYLVANIA AVE (SB/L)			
			NHS		002.280				19,611
					002.288	MD 4 PENNSYLVANIA AVE			
					002.398	MD 972 A OLD SILVER HILL RD			
					002.403	MD 972 A OLD SILVER HILL RD (WB/L)			
					002.513	XO 875 CROSSOVER			
					002.710	CO 3074 MARLBORO PIKE			
					002.990	MU 31 ATWOOD ST #1			
					003.120	MD 458 A WALKER MILL RD (EB/L)			

ROUTE NUMBER: MD 458 A

DIRECTION: WEST (INVENTORY)

ROAD_NAME	FUNCTIONAL CLASS	STATE SYSTEM	NHS	MAINTENANCE	MILEPOINT	MILEPOINT DESCRIPTION	MEDIAN TYPE	MARKED LANES	AADT
WALKER MILL RD	U -Principal Arterial – Other	STATE SECONDARY	NHS	State Highway Agency	002.946	CO 367 WALKER MILL RD	CURBED	4	23,081
					002.976			5	

MARYLAND DEPARTMENT OF TRANSPORTATION
STATE HIGHWAY ADMINISTRATION
DATA SERVICES DIVISION

2022 HIGHWAY LOCATION REFERENCE

COUNTY: PRINCE GEORGE'S
DISTRICT: 3
DATE: 1/17/2024
VERSION: 1.0

ROUTE NUMBER: MD 458 A

DIRECTION: WEST (INVENTORY)

ROAD_NAME	FUNCTIONAL CLASS	STATE SYSTEM	NHS	MAINTENANCE	MILEPOINT	MILEPOINT DESCRIPTION	MEDIAN TYPE	MARKED LANES	AADT	
WALKER MILL RD	U -Principal Arterial – Other	STATE SECONDARY	NHS	State Highway Agency	003.036	MD 458 B	COUNTY RD	CURBED	5	23,081
					003.036	CO 5726	HAZELWOOD DR			
	U -Major Collector	003.216	XO 948	CROSSOVER	3					
		003.216	MD 458	SILVER HILL RD (SB/L)						
		003.306	CO 367	WALKER MILL RD	NONE					

ROUTE NUMBER: MD 458 B

DIRECTION: SOUTH (INVENTORY)

ROAD_NAME	FUNCTIONAL CLASS	STATE SYSTEM	NHS	MAINTENANCE	MILEPOINT	MILEPOINT DESCRIPTION	MEDIAN TYPE	MARKED LANES	AADT	
COUNTY RD	U -Minor Collector	STATE SECONDARY		State Highway Agency	000.000	CO 5726	HAZELWOOD DR	NONE	2	5,005
					000.000	MD 458 A	WALKER MILL RD			
					000.009	MD 458 A	WALKER MILL RD (EB/L)			
					000.030	CO 4660	NO NAME			
					000.080	CO 84	COUNTY RD			

ROUTE NUMBER: MD 459

DIRECTION: NORTH (INVENTORY)

ROAD_NAME	FUNCTIONAL CLASS	STATE SYSTEM	NHS	MAINTENANCE	MILEPOINT	MILEPOINT DESCRIPTION	MEDIAN TYPE	MARKED LANES	AADT		
COLUMBIA PARK RD	U -Major Collector	STATE SECONDARY	NOT NHS	State Highway Agency	000.000	CO 3668	COLUMBIA PARK RD	NONE	2	20,422	
					000.000	RP 50	RAMP 3 FR US 50 EB TO MD 459 NB				
					000.006		BEGIN STRUCTURE 160117001				
					000.013	US 50	JOHN HANSON HWY				
					000.020						6,702
					000.027	US 50	JOHN HANSON HWY (WB/L)				
					000.031		END STRUCTURE 160117001				
					000.050	MU 59	CHEVERLY AVE				
					000.050	RP 50	RAMP 8 FR MD 459 SB TO US 50 WB				
					000.100	MU 21	BELLEVIEW AVE #1				
					000.250	CO 358	59TH AVE				
					000.420	CO 356	57TH PL				
					000.440	MD 973 B	TUXEDO RD				

TUXEDO RD

MARYLAND DEPARTMENT OF TRANSPORTATION
STATE HIGHWAY ADMINISTRATION
DATA SERVICES DIVISION

2022 HIGHWAY LOCATION REFERENCE

COUNTY: PRINCE GEORGE'S
DISTRICT: 3
DATE: 1/17/2024
VERSION: 1.0

ROUTE NUMBER: MD 459

DIRECTION: NORTH (INVENTORY)

ROAD_NAME	FUNCTIONAL CLASS	STATE SYSTEM	NHS	MAINTENANCE	MILEPOINT	MILEPOINT DESCRIPTION	MEDIAN TYPE	MARKED LANES	AADT
TUXEDO RD	U-Major Collector	STATE SECONDARY		State Highway Agency	000.470	CO 355 57TH AVE	NONE	2	6,702
					000.760	CO 1492 51ST PL			
KENILWORTH AVE					000.940	RP 50 RAMP 9 FR MD 459 TO US 50 WB	CURBED	3	
					001.027	RP 50 RAMP 1 FR MD 201 NB TO MD 459 WB			
					001.060	CO 1812 CRESTON ST	UNPROTECTED		
					001.060	RP 50 RAMP 8 FR MD 201 SB TO MD 459 WB			
					001.090	XO 887 CROSSOVER			
					001.120	XO 888 CROSSOVER			
					001.180	CO 4174 FROLICH LA	NONE	1	
					001.250	MD 201 KENILWORTH AVE			

ROUTE NUMBER: MD 500

DIRECTION: EAST (INVENTORY)

ROAD_NAME	FUNCTIONAL CLASS	STATE SYSTEM	NHS	MAINTENANCE	MILEPOINT	MILEPOINT DESCRIPTION	MEDIAN TYPE	MARKED LANES	AADT
QUEENS CHAPEL RD	U-Minor Arterial	STATE SECONDARY		State Highway Agency	000.000	DC 1006 EASTERN AVE	CURBED	4	24,563
					000.000	EASTERN AVE (DC MAINT)			
					000.000	WASH DC LINE			
					000.070	CO 3671 21ST ST			
					000.150	CO 468 22ND AVE			
					000.220	CO 480 RUSSELL AVE			
					000.300	CO 469 24TH AVE			
					000.360	MU 9250 25TH ST			
					000.420	MU 9270 27TH ST			
					000.440	MU 9270 27TH ST (NB/L)			
					000.460	MU 9302 30TH ST #2			
					000.553	MU 9300 30TH ST (SB/L)			
					000.567	MU 9300 30TH ST			
					000.630	MU 30 BUCHANAN ST			
					000.640	MU 163 SERVICE RD #3			
					000.740	MU 70 CHILLUM RD			34,165
					000.841	BEGIN STRUCTURE 160073001			

MARYLAND DEPARTMENT OF TRANSPORTATION
STATE HIGHWAY ADMINISTRATION
DATA SERVICES DIVISION

2022 HIGHWAY LOCATION REFERENCE

COUNTY: PRINCE GEORGE'S
DISTRICT: 3
DATE: 1/17/2024
VERSION: 1.0

ROUTE NUMBER: MD 500

DIRECTION: EAST (INVENTORY)

ROAD_NAME	FUNCTIONAL CLASS	STATE SYSTEM	NHS	MAINTENANCE	MILEPOINT	MILEPOINT DESCRIPTION	MEDIAN TYPE	MARKED LANES	AADT
QUEENS CHAPEL RD	U -Minor Arterial	STATE SECONDARY		State Highway Agency	000.858	END STRUCTURE 160073001	CURBED	4	34,165
					000.880	BEGIN STRUCTURE 160248001			
					000.885	END STRUCTURE 160248001			
					000.930	CO 1599 AGER RD (NB/L)			
					001.135		PAINTED (UNDIV)		
					001.156	CO 1204 HAMILTON ST			
					001.156	MD 208 HAMILTON ST (SB/L)			
					001.160		NONE		17,091
					001.164	MD 208 HAMILTON ST			
					001.164	CO 1204 HAMILTON ST (WB/L)			
					001.200		CURBED		
					001.226		PAINTED (UNDIV)		
					001.240	MU 181 JEFFERSON ST #1			
					001.260	MU 140 HAMILTON MANOR DR			
					001.350	MU 230 LANCER DR			
					001.400	MU 260 LONGFELLOW ST			
					001.460	MU 283 MADISON ST #3			
					001.530		CURBED		
					001.620	MU 290 MANORWOOD DR			
					001.680	MU 320 NICHOLSON ST			
					001.730	MU 330 OGLETHORPE ST			
					001.810	MU 340 OLIVER ST			
					001.860	MU 342 OLIVER ST #2			
					001.910	MU 360 POWHATAN RD			
					001.970	MU 370 QUEENSBURY RD			
					002.080	MU 380 QUINTANA ST			
					002.217	MD 410 EAST WEST HWY			
					002.220	MD 410 EAST WEST HWY (WB/L)			

MARYLAND DEPARTMENT OF TRANSPORTATION
STATE HIGHWAY ADMINISTRATION
DATA SERVICES DIVISION

2022 HIGHWAY LOCATION REFERENCE

COUNTY: PRINCE GEORGE'S
DISTRICT: 3
DATE: 1/17/2024
VERSION: 1.0

ROUTE NUMBER: MD 501

DIRECTION: EAST (INVENTORY)

ROAD_NAME	FUNCTIONAL CLASS	STATE SYSTEM	NHS	MAINTENANCE	MILEPOINT	MILEPOINT DESCRIPTION	MEDIAN TYPE	MARKED LANES	AADT	
CHILLUM RD	U -Major Collector	STATE SECONDARY		State Highway Agency	000.000	CO 449	CHILLUM RD	CURBED	3	15,214
					000.000	MD 212	RIGGS RD (SB/L)			
					000.008	MD 212	RIGGS RD			
					000.040					4
					000.070					PAINTED (UNDIV)
					000.080	CO 448	CHILLUMGATE RD		NONE	
					000.180	CO 448	CHILLUMGATE RD			
					000.240	CO 1324	10TH PL			
					000.340	CO 1813	TWIN OAK DR			
					000.390	CO 447	BURGESS DR			
					000.460	CO 5778	SARGENT RD			
					000.720	CO 442	15TH AVE			
					000.800	CO 646	16TH AVE			
					000.816		BEGIN STRUCTURE 160074001			
					000.828		END STRUCTURE 160074001			
					000.870	CO 889	18TH AVE			3
					000.980	CO 891	LONGFORD DR			
					001.020	CO 3662	19TH AVE			4
					001.090	CO 472	20TH AVE			
					001.290	CO 470	21ST PL			
					001.520					5
					001.640					PAINTED (UNDIV)
					001.650					3
001.666					CURBED					
001.675	MD 500	QUEENS CHAPEL RD (WB/L)								
001.680	MU 70	CHILLUM RD								

ROUTE NUMBER: MD 535 A

DIRECTION: WEST (INVENTORY)

ROAD_NAME	FUNCTIONAL CLASS	STATE SYSTEM	NHS	MAINTENANCE	MILEPOINT	MILEPOINT DESCRIPTION	MEDIAN TYPE	MARKED LANES	AADT	
AUTH RD	U -Major Collector	STATE SECONDARY		State Highway Agency	001.630	CO 3585	AUTH PL	NONE	4	8,055

MARYLAND DEPARTMENT OF TRANSPORTATION
STATE HIGHWAY ADMINISTRATION
DATA SERVICES DIVISION

2022 HIGHWAY LOCATION REFERENCE

COUNTY: PRINCE GEORGE'S
DISTRICT: 3
DATE: 1/17/2024
VERSION: 1.0

ROUTE NUMBER: MD 535 A

DIRECTION: WEST (INVENTORY)

ROAD_NAME	FUNCTIONAL CLASS	STATE SYSTEM	NHS	MAINTENANCE	MILEPOINT	MILEPOINT DESCRIPTION	MEDIAN TYPE	MARKED LANES	AADT	
AUTH RD	U -Major Collector	STATE SECONDARY		State Highway Agency	001.630	CO 127	AUTH RD	NONE	4	8,055
					001.630	RP 95	RAMP 2 FR IS 95 SB TO AUTH RD			
					001.680			CURBED		
					001.715				2	
					001.785	MD 5	BRANCH AVE			

ROUTE NUMBER: MD 564

DIRECTION: EAST (INVENTORY)

ROAD_NAME	FUNCTIONAL CLASS	STATE SYSTEM	NHS	MAINTENANCE	MILEPOINT	MILEPOINT DESCRIPTION	MEDIAN TYPE	MARKED LANES	AADT	
LANHAM SEVERN RD	U -Minor Arterial	STATE SECONDARY		State Highway Agency	000.000	MD 450	ANNAPOLIS RD	CURBED	5	37,451
					000.206	MD 450	ANNAPOLIS RD			
					000.213	MD 450	ANNAPOLIS RD (WB/L)			
					000.280				4	
					000.310	CO 28	CIPRIANO RD	NONE	3	17,503
					000.347				2	
					000.580	CO 1403	MAIN ST			
					000.699		BEGIN STRUCTURE 160210001			
					000.713		END STRUCTURE 160210001			
					000.870	CO 2094	93RD PL			
					000.920			PAINTED (UNDIV)		
					000.980	CO 1043	CARTER AVE	NONE		
					001.096	CO 988	94TH AVE (SB/L)			
					001.100			CENTER TLA (UNDIV)		
					001.104	CO 988	94TH AVE			
					001.270	CO 4335	SEABROOK RD	PAINTED (UNDIV)		
					001.460	CO 1072	96TH AVE			
					001.590	CO 2617	98TH AVE	NONE		
					001.810	CO 2178	SANTA CRUZ ST			
					001.970	CO 4792	LOUISE ST			
002.040	CO 4333	WOODSTREAM DR								
002.250	CO 4663	GREEN HAVEN RD								

MARYLAND DEPARTMENT OF TRANSPORTATION
STATE HIGHWAY ADMINISTRATION
DATA SERVICES DIVISION

2022 HIGHWAY LOCATION REFERENCE

COUNTY: PRINCE GEORGE'S
DISTRICT: 3
DATE: 1/17/2024
VERSION: 1.0

ROUTE NUMBER: MD 564

DIRECTION: EAST (INVENTORY)

ROAD_NAME	FUNCTIONAL CLASS	STATE SYSTEM	NHS	MAINTENANCE	MILEPOINT	MILEPOINT DESCRIPTION	MEDIAN TYPE	MARKED LANES	AADT			
LANHAM SEVERN RD	U -Minor Arterial	STATE SECONDARY		State Highway Agency	002.690	CO 2901	DUVALL ST	NONE	2	17,503		
					002.816					3		
					002.870					PAINTED (UNDIV)		
					002.880					CURBED		
					002.930	MD 953 A	GLENN DALE RD		4			
					003.032	MD 193	GLENN DALE BLVD					
					003.040						7,081	
					003.047	MD 193	GLENN DALE BLVD (WB/L)					
					003.220					NONE	2	
					003.757	CO 5316	WINGATE DR					
					003.763	CO 5316	WINGATE DR (NB/L)					
					004.050					PAINTED (UNDIV)		
					004.120	CO 4661	HILLMEADE RD			NONE		
					004.120	CO 3641	SPRINGFIELD RD					
					004.260	CO 5071	DRISCOLL DR			PAINTED (UNDIV)		
					004.920	CO 762	COWAN AVE			NONE		
					005.000	MU 470	CHURCH LA					
					005.100	MU 9101	10TH ST #1					
					005.100	MU 250	BRADY AVE					
005.210	MU 2100	PARK AVE										
005.220	MU 2101	PARK AVE #1										
005.470	MU 1660	MAPLE AVE										
005.540	MU 400	CHAPEL AVE										
005.550	MU 2210	RAILROAD AVE										
CHESTNUT AVE					005.600	MD 564 A	CHESTNUT AVE					
					005.615		BEGIN STRUCTURE 160020001					
					005.637		END STRUCTURE 160020001					
11TH ST					005.710	MD 564 C	11TH ST					
					005.850	MU 1930	MYRTLE AVE					
					006.000	MU 600	ELM AVE					
					006.350	CO 49	RACE TRACK RD					
					006.460	CO 62	NORMAL SCHOOL RD					

U -Local

MARYLAND DEPARTMENT OF TRANSPORTATION
STATE HIGHWAY ADMINISTRATION
DATA SERVICES DIVISION

2022 HIGHWAY LOCATION REFERENCE

COUNTY: PRINCE GEORGE'S
DISTRICT: 3
DATE: 1/17/2024
VERSION: 1.0

ROUTE NUMBER: MD 564 A

DIRECTION: NORTH (INVENTORY)

ROAD_NAME	FUNCTIONAL CLASS	STATE SYSTEM	NHS	MAINTENANCE	MILEPOINT	MILEPOINT DESCRIPTION	MEDIAN TYPE	MARKED LANES	AADT
CHESTNUT AVE	U -Minor Collector	STATE SECONDARY		State Highway Agency	000.000	MD 564 9TH ST	NONE	3	2,765
					000.020			2	
					000.060	CO 5198 CHESTNUT AVE			

ROUTE NUMBER: MD 564 B

DIRECTION: SOUTH (INVENTORY)

ROAD_NAME	FUNCTIONAL CLASS	STATE SYSTEM	NHS	MAINTENANCE	MILEPOINT	MILEPOINT DESCRIPTION	MEDIAN TYPE	MARKED LANES	AADT
CHESTNUT AVE	U -Local	STATE SECONDARY		State Highway Agency	000.000	ROAD END	NONE	2	0
					000.040	MD 564 C 11TH ST			
					000.040	CO 51 CHESTNUT AVE			

ROUTE NUMBER: MD 564 C

DIRECTION: EAST (INVENTORY)

ROAD_NAME	FUNCTIONAL CLASS	STATE SYSTEM	NHS	MAINTENANCE	MILEPOINT	MILEPOINT DESCRIPTION	MEDIAN TYPE	MARKED LANES	AADT
11TH ST	U -Local	STATE SECONDARY		State Highway Agency	000.000	MU 9110 11TH ST	NONE	2	0
					000.000	CO 51 CHESTNUT AVE			
					000.020	MD 564 11TH ST			

ROUTE NUMBER: MD 631

DIRECTION: SOUTH (INVENTORY)

ROAD_NAME	FUNCTIONAL CLASS	STATE SYSTEM	NHS	MAINTENANCE	MILEPOINT	MILEPOINT DESCRIPTION	MEDIAN TYPE	MARKED LANES	AADT
OLD BRANDYWINE RD	U -Local	STATE SECONDARY		State Highway Agency	000.000	MD 631 B BRANDYWINE RD	NONE	2	0
					000.350	ROAD END			

ROUTE NUMBER: MD 631 A

DIRECTION: WEST (INVENTORY)

ROAD_NAME	FUNCTIONAL CLASS	STATE SYSTEM	NHS	MAINTENANCE	MILEPOINT	MILEPOINT DESCRIPTION	MEDIAN TYPE	MARKED LANES	AADT
BRANDYWINE RD	U -Major Collector	EVERYTHING ELSE		State Highway Agency	000.000	MD 631 B BRANDYWINE RD	NONE	2	0
					000.000	RP 5 RAMP 2 FR BRANDYWINE RD TO MD 5 NB			
					000.026	BEGIN STRUCTURE 160304001			

MARYLAND DEPARTMENT OF TRANSPORTATION
STATE HIGHWAY ADMINISTRATION
DATA SERVICES DIVISION

2022 HIGHWAY LOCATION REFERENCE

COUNTY: PRINCE GEORGE'S
DISTRICT: 3
DATE: 1/17/2024
VERSION: 1.0

ROUTE NUMBER: MD 631 A

DIRECTION: WEST (INVENTORY)

ROAD_NAME	FUNCTIONAL CLASS	STATE SYSTEM	NHS	MAINTENANCE	MILEPOINT	MILEPOINT DESCRIPTION	MEDIAN TYPE	MARKED LANES	AADT	
BRANDYWINE RD	U -Major Collector	EVERYTHING ELSE		State Highway Agency	000.038	MD 5	BRANCH AVE	NONE	2	0
					000.055	MD 5	BRANCH AVE (SB/L)			
					000.068		END STRUCTURE 160304001			
					000.071	MD 373	ACCOKEEK RD			
					000.093	MD 373	ACCOKEEK RD (WB/L)			
					000.093	RP 5	RAMP 8 FR MD 5 SB TO MD 373			

ROUTE NUMBER: MD 631 B

DIRECTION: NORTH (INVENTORY)

ROAD_NAME	FUNCTIONAL CLASS	STATE SYSTEM	NHS	MAINTENANCE	MILEPOINT	MILEPOINT DESCRIPTION	MEDIAN TYPE	MARKED LANES	AADT	
BRANDYWINE RD	U -Major Collector	EVERYTHING ELSE		State Highway Agency	000.000	CO 7253	BRANDYWINE RD	NONE	2	0
					000.125	CO 159	DYSON RD			
					000.170	MD 631	OLD BRANDYWINE RD			
					000.230	RP 5	RAMP 4 FR MD 5 NB TO BRANDYWINE RD			
					000.495	MD 631 A	BRANDYWINE RD			
					000.495	RP 5	RAMP 2 FR BRANDYWINE RD TO MD 5 NB			

ROUTE NUMBER: MD 637

DIRECTION: EAST (INVENTORY)

ROAD_NAME	FUNCTIONAL CLASS	STATE SYSTEM	NHS	MAINTENANCE	MILEPOINT	MILEPOINT DESCRIPTION	MEDIAN TYPE	MARKED LANES	AADT				
NAYLOR RD	U -Minor Arterial	STATE SECONDARY		State Highway Agency	000.000	DC 1002	SOUTHERN AVE	NONE	2	20,033			
					000.000		SOUTHERN AVE (DC MAINT)						
					000.000		WASH DC LINE						
					000.100			CURBED					
					000.140	GV 119	SUITLAND PKWY (WB/L)						
					000.171		BEGIN STRUCTURE 160213001						
					000.173	GV 119	SUITLAND PKWY						
					000.177		END STRUCTURE 160213001						
					000.190								
					000.248								
					000.305	XO 711	CROSSOVER						
				3									
				2									

MARYLAND DEPARTMENT OF TRANSPORTATION
STATE HIGHWAY ADMINISTRATION
DATA SERVICES DIVISION

2022 HIGHWAY LOCATION REFERENCE

COUNTY: PRINCE GEORGE'S
DISTRICT: 3
DATE: 1/17/2024
VERSION: 1.0

ROUTE NUMBER: MD 637

DIRECTION: EAST (INVENTORY)

ROAD_NAME	FUNCTIONAL CLASS	STATE SYSTEM	NHS	MAINTENANCE	MILEPOINT	MILEPOINT DESCRIPTION	MEDIAN TYPE	MARKED LANES	AADT	
NAYLOR RD	U -Minor Arterial	STATE SECONDARY		State Highway Agency	000.310	CO 996	OXON RUN DR	ROUNDAABOUT	2	20,033
					000.316	XO 710	CROSSOVER	CURBED		
					000.395	XO 709	CROSSOVER	ROUNDAABOUT		
					000.400	CO 2564	GOOD HOPE AVE			
					000.412	XO 708	CROSSOVER	CURBED		
					000.530				3	
					000.610	MD 5	BRANCH AVE (SB/L)			

ROUTE NUMBER: MD 637 A

DIRECTION: SOUTH (INVENTORY)

ROAD_NAME	FUNCTIONAL CLASS	STATE SYSTEM	NHS	MAINTENANCE	MILEPOINT	MILEPOINT DESCRIPTION	MEDIAN TYPE	MARKED LANES	AADT	
NO NAME	U -Local	STATE SECONDARY		State Highway Agency	000.000	MD 5	BRANCH AVE (SB/L)	NONE	1	0
					000.030	MD 637	NAYLOR RD (WB/L)			

ROUTE NUMBER: MD 650

DIRECTION: NORTH (INVENTORY)

ROAD_NAME	FUNCTIONAL CLASS	STATE SYSTEM	NHS	MAINTENANCE	MILEPOINT	MILEPOINT DESCRIPTION	MEDIAN TYPE	MARKED LANES	AADT	
NEW HAMPSHIRE AVE	U -Principal Arterial - Other	STATE SECONDARY	NHS	State Highway Agency	000.000	DC 1007	EASTERN AVE	CURBED	5	38,114
					000.000		EASTERN AVE (DC MAINT)			
					000.000		WASH DC LINE			
					000.130				6	
					000.250	CO 788	SHERIDAN ST			
					000.430	CO 965	RAY RD			
					000.700	XO 909	CROSSOVER			
					000.810		BEG X-REF W/ MD 650 (MONT CO)			
					000.810	MD 410	EAST WEST HWY			
					000.810	MD 410	ETHAN ALLEN AVE			
					000.810		MONTGOMERY CO/L			
					000.810	MD 650	NEW HAMPSHIRE AVE			
					001.850		END X-REF W/ MD 650 (MONT CO)		35,484	
					001.850		MONTGOMERY CO/L			

MARYLAND DEPARTMENT OF TRANSPORTATION
STATE HIGHWAY ADMINISTRATION
DATA SERVICES DIVISION

2022 HIGHWAY LOCATION REFERENCE

COUNTY: PRINCE GEORGE'S
DISTRICT: 3
DATE: 1/17/2024
VERSION: 1.0

ROUTE NUMBER: MD 650

DIRECTION: NORTH (INVENTORY)

ROAD_NAME	FUNCTIONAL CLASS	STATE SYSTEM	NHS	MAINTENANCE	MILEPOINT	MILEPOINT DESCRIPTION	MEDIAN TYPE	MARKED LANES	AADT
NEW HAMPSHIRE AVE	U -Principal Arterial – Other	STATE SECONDARY	NHS	State Highway Agency	001.850 MD 650	NEW HAMPSHIRE AVE	CURBED	6	35,484
					001.850 MD 193	UNIVERSITY BLVD			
					001.858 MD 193	UNIVERSITY BLVD (WB/L)			
					001.940 XO 921	CROSSOVER			
					002.030 CO 670	LEBANON ST			
					002.063 CO 1347	EDWARDS PL			
					002.136 CO 668	MERRIMAC DR (EB/L)			
					002.144 CO 668	MERRIMAC DR			
					002.390 CO 862	QUEBEC ST	NONE		
					002.437		CURBED		
					002.600 CO 955	RUATAN ST			
					002.733	BEGIN STRUCTURE 160079001			
					002.745	END STRUCTURE 160079001			
					002.776 MD 320	PINEY BRANCH RD			
					002.783 MD 320	PINEY BRANCH RD (WB/L)			
					002.897 CO 656	SOUTHAMPTON DR (SB/L)			
					002.903 CO 656	SOUTHAMPTON DR			
					002.980 CO 230	METZEROTT RD			
					003.160	MONTGOMERY CO/L			
					003.160 MD 650	NEW HAMPSHIRE AVE			
					003.160 CO 1304	NORTHAMPTON DR			

ROUTE NUMBER: MD 694

DIRECTION: SOUTH (INVENTORY)

ROAD_NAME	FUNCTIONAL CLASS	STATE SYSTEM	NHS	MAINTENANCE	MILEPOINT	MILEPOINT DESCRIPTION	MEDIAN TYPE	MARKED LANES	AADT
AGRICULTURAL FARM RD	U -Local	STATE SECONDARY		State Highway Agency	000.000 CO 2754	COOK RD	NONE	2	0
					000.000 MD 212 A	POWDER MILL RD			
					000.100	ROAD END - GATE			

MARYLAND DEPARTMENT OF TRANSPORTATION
STATE HIGHWAY ADMINISTRATION
DATA SERVICES DIVISION

2022 HIGHWAY LOCATION REFERENCE

COUNTY: PRINCE GEORGE'S
DISTRICT: 3
DATE: 1/17/2024
VERSION: 1.0

ROUTE NUMBER: MD 704

DIRECTION: EAST (INVENTORY)

ROAD_NAME	FUNCTIONAL CLASS	STATE SYSTEM	NHS	MAINTENANCE	MILEPOINT	MILEPOINT DESCRIPTION	MEDIAN TYPE	MARKED LANES	AADT
MARTIN LUTHER KING JR HWY	U -Principal Arterial - Other	STATE SECONDARY	NHS	State Highway Agency	000.000	DC 1005 EASTERN AVE	CURBED	5	17,724
					000.000	EASTERN AVE (DC MAINT)			
					000.000	WASH DC LINE			
					000.040	MU 7010 GEORGE ALLEY			
					000.070			6	
					000.080			5	
					000.140	MU 120 FOOTE ST			
					000.150	MU 9683 68TH ST #1			
					000.170			4	
					000.220	CO 351 ADDISON RD			
					000.270	CO 366 ADDISON RD			
					000.370	MU 9650 65TH AVE			
					000.510	MU 9690 69TH PL			
					000.550	MU 146 M L KING JR CT			
					000.610	MU 9710 71ST AVE			
					000.670	MU 50 CABIN BRANCH DR			
					000.830	CO 2949 GLEN WILLOW DR			
					000.900	BEGIN STRUCTURE 160084001			
					000.908	END STRUCTURE 160084001			
					000.950	CO 3850 BOOKER DR			
					001.080	CO 1105 CARRINGTON AVE			
					001.190	CO 2810 FIJI AVE			
					001.250	CO 425 GONDAR AVE			
					001.300	CO 360 HILL RD		6	
					001.510	CO 75 SHERIFF RD			31,394
					001.650	CO 1188 ROOSEVELT AVE			
					001.740	CO 336 COLUMBIA AVE			
					002.180	CO 3191 BELLE HAVEN DR			
					002.320	CO 2035 E SPRING ST			
					002.430	CO 3727 FLAGSTAFF ST			
					002.511	BEGIN STRUCTURE 160083001			
					002.515	END STRUCTURE 160083001			

MARYLAND DEPARTMENT OF TRANSPORTATION
STATE HIGHWAY ADMINISTRATION
DATA SERVICES DIVISION

2022 HIGHWAY LOCATION REFERENCE

COUNTY: PRINCE GEORGE'S
DISTRICT: 3
DATE: 1/17/2024
VERSION: 1.0

ROUTE NUMBER: MD 704

DIRECTION: EAST (INVENTORY)

ROAD_NAME	FUNCTIONAL CLASS	STATE SYSTEM	NHS	MAINTENANCE	MILEPOINT	MILEPOINT DESCRIPTION	MEDIAN TYPE	MARKED LANES	AADT
MARTIN LUTHER KING JR HWY	U -Principal Arterial - Other	STATE SECONDARY	NHS	State Highway Agency	002.590	CO 1231 GREENLEAF RD	CURBED	6	31,394
					002.670			5	
					002.710	CO 3848 GOODLAND DR			
					002.810			4	
					002.850	RP 202 RAMP 4 FR MD 704 NB TO MD 202 EB			
					002.940	RP 202 RAMP 3 FR MD 202 EB TO MD 704 NB			
					003.010	MD 202 LANDOVER RD (SB/L)			
					003.020				33,373
					003.030	MD 202 LANDOVER RD			
					003.050	RP 202 RAMP 1 FR MD 704 NB TO MD 202 WB			
					003.150	RP 202 RAMP 2 FR MD 202 WB TO MD 704 NB		5	
					003.320	MU 9 BARLOWE DR		6	
					003.470	MU 175 JAMES FLETCHER WAY			
					003.610	MU 140 GLENARDEN PKWY			
					003.750	MU 191 JOHNSON AVE #1			
					003.920	CO 3360 REED ST			
					004.060			5	
					004.150	CO 65 ARDWICK ARDMORE RD			
					004.190			4	
					004.340	BEGIN STRUCTURE 160147001			
					004.362	IS 95 CAPITAL BELTWAY (SB/L)			
					004.378	IS 95 CAPITAL BELTWAY			
					004.395	END STRUCTURE 160147001			
					004.517	CO 74 WHITFIELD CHAPEL RD			
					004.523	CO 74 WHITFIELD CHAPEL RD (NB/L)			
					004.800	CO 992 92ND AVE			
					004.950	RP 595 RAMP 4 FR MD 704 TO RAMP 5 (TO IS595)			
					005.035	RP 595 RAMP 5 FR MD 704 SB TO IS 595 EB			
					005.044	RP 595 RAMP 6 FR IS 595 EB TO MD 704 SB			
					005.110	RP 595 RAMP 3 FR RAMP 6 (FR IS 595) TO MD 704	POSITIVE BARRIER	5	
					005.147	IS 595 JOHN HANSON HWY			
					005.160	EXIT #8			41,312

MARYLAND DEPARTMENT OF TRANSPORTATION
STATE HIGHWAY ADMINISTRATION
DATA SERVICES DIVISION

2022 HIGHWAY LOCATION REFERENCE

COUNTY: PRINCE GEORGE'S
DISTRICT: 3
DATE: 1/17/2024
VERSION: 1.0

ROUTE NUMBER: MD 704

DIRECTION: EAST (INVENTORY)

ROAD_NAME	FUNCTIONAL CLASS	STATE SYSTEM	NHS	MAINTENANCE	MILEPOINT	MILEPOINT DESCRIPTION	MEDIAN TYPE	MARKED LANES	AADT	
MARTIN LUTHER KING JR HWY	U -Principal Arterial - Other	STATE SECONDARY	NHS	State Highway Agency	005.173	IS 595	JOHN HANSON HWY (WB/L)	POSITIVE BARRIER	5	41,312
					005.236		CURBED			
					005.280	RP 595	RAMP 9 FR MD 704 TO RAMP 10 (TO MD 950)			
					005.410	RP 595	RAMP 1 FR MD 704 TO RAMP 8 (TO IS 595)			
					005.440		BEGIN STRUCTURE 160243001			
					005.446	RP 595	RAMP 8 FR MD 704 SB TO IS 595 WB			
					005.451		END STRUCTURE 160243001			
					005.454	RP 595	RAMP 7 FR IS 595 WB TO MD 704 SB			
					005.500	RP 595	RAMP 2 FR RAMP 7 (FR IS 595) TO MD 704			
					005.560				6	
					005.650				5	
					005.816	CO 4224	FORBES BLVD (SB/L)			
					005.824	CO 4224	FORBES BLVD			
					005.950				6	
					006.180	CO 67	LOTTSFORD VISTA RD			
					006.530	MD 450	ANNAPOLIS RD			

ROUTE NUMBER: MD 717

DIRECTION: NORTH (INVENTORY)

ROAD_NAME	FUNCTIONAL CLASS	STATE SYSTEM	NHS	MAINTENANCE	MILEPOINT	MILEPOINT DESCRIPTION	MEDIAN TYPE	MARKED LANES	AADT
WATER ST	U -Local	STATE SECONDARY		State Highway Agency	000.000	ROAD END	NONE	2	6,761
					000.020	RP 4	RAMP 5 FR MD 717 SB TO MD 4 EB		
					000.045	MD 4	STEPHANIE ROPER HWY (SB/L)		
	U -Minor Arterial				000.050				
					000.055	MD 4	STEPHANIE ROPER HWY		
					000.090	RP 4	RAMP 1 FR MD 717 NB TO RAMP 8 (TO MD 4)		
					000.100	RP 4	RAMP 2 FR MD 4 WB TO MD 717 NB		
					000.120	RP 4	RAMP 8 FR MD 717 SB TO MD 4 WB		
					000.173		BEGIN STRUCTURE 160109001		
					000.181		END STRUCTURE 160109001		
					000.220	OP 4980	JUDGES DR		

MARYLAND DEPARTMENT OF TRANSPORTATION
STATE HIGHWAY ADMINISTRATION
DATA SERVICES DIVISION

2022 HIGHWAY LOCATION REFERENCE

COUNTY: PRINCE GEORGE'S
DISTRICT: 3
DATE: 1/17/2024
VERSION: 1.0

ROUTE NUMBER: MD 717

DIRECTION: NORTH (INVENTORY)

ROAD_NAME	FUNCTIONAL CLASS	STATE SYSTEM	NHS	MAINTENANCE	MILEPOINT	MILEPOINT DESCRIPTION	MEDIAN TYPE	MARKED LANES	AADT
WATER ST	U -Minor Arterial	STATE SECONDARY		State Highway Agency	000.230		PAINTED (UNDIV)	2	6,761
					000.260	CO 4953 JUDGES DR	NONE		
					000.280	MU 20 CHURCH ST			
					000.300	MU 120 ST #1			
					000.330	CO 4027 ELM ST			
					000.330	MD 725 MAIN ST			

ROUTE NUMBER: MD 725

DIRECTION: EAST (INVENTORY)

ROAD_NAME	FUNCTIONAL CLASS	STATE SYSTEM	NHS	MAINTENANCE	MILEPOINT	MILEPOINT DESCRIPTION	MEDIAN TYPE	MARKED LANES	AADT
OLD MARLBORO PIKE	U -Minor Arterial	STATE SECONDARY		State Highway Agency	000.000	CO 99 BROWN STATION RD	NONE	3	17,553
					000.000	CO 4024 OLD MARLBORO PIKE			
					000.060			2	
					000.110	CO 4864 JOHN ROGERS BLVD	PAINTED (UNDIV)		
					000.151	BEGIN STRUCTURE 160009001	NONE		
					000.158	END STRUCTURE 160009001			
					000.240	MU 112 SPRING BRANCH DR			
					000.250	MU 10 CEMETERY LA			
					000.320	MU 55 MARLBOROUGH DR			
					000.440	MU 60 OLD MILL RD			
					000.490	MU 90 RECTORY LA			
					000.540	MU 50 ELM ST			
					000.590	MU 110 SERVICE LA			
MAIN ST					000.620	MU 30 OLD MARLBORO PIKE			
					000.650	CO 1212 OLD CRAIN HWY			
					000.730	MU 8010 NO NAME			
					000.730	MU 110 SERVICE LA			
					000.780	CO 4027 ELM ST			
					000.780	MD 717 WATER ST			
					000.830	CO 4952 W COURT DR			
					000.880	CO 4951 E COURT DR			

MARYLAND DEPARTMENT OF TRANSPORTATION
STATE HIGHWAY ADMINISTRATION
DATA SERVICES DIVISION

2022 HIGHWAY LOCATION REFERENCE

COUNTY: PRINCE GEORGE'S
DISTRICT: 3
DATE: 1/17/2024
VERSION: 1.0

ROUTE NUMBER: MD 725

DIRECTION: EAST (INVENTORY)

ROAD_NAME	FUNCTIONAL CLASS	STATE SYSTEM	NHS	MAINTENANCE	MILEPOINT	MILEPOINT DESCRIPTION	MEDIAN TYPE	MARKED LANES	AADT			
MAIN ST	U -Minor Arterial	STATE SECONDARY		State Highway Agency	000.920	MU 80	PRAET ST	NONE	2	17,553		
					001.000	MU 80	PRAET ST					
MARLBORO PIKE	U -Principal Arterial – Other		NHS		001.030	CO 4028	GOV ODEN BOWIE DR	PAINTED (UNDIV)				
					001.140							
					001.176		BEGIN STRUCTURE 160010001					
					001.201		END STRUCTURE 160010001					
					001.250	MD 202	LARGO RD				3	
					001.290						2	
					001.690						PAINTED (UNDIV)	
					001.750						NONE	3
					001.760						CENTER TLA (UNDIV)	
					001.854	US 301	CRAIN HWY (SB/L)				NONE	
001.860	CO 4025	MARLBORO PIKE										

ROUTE NUMBER: MD 726

DIRECTION: NORTH (INVENTORY)

ROAD_NAME	FUNCTIONAL CLASS	STATE SYSTEM	NHS	MAINTENANCE	MILEPOINT	MILEPOINT DESCRIPTION	MEDIAN TYPE	MARKED LANES	AADT	
GREEN LANDING RD	R -Local	STATE SECONDARY		State Highway Agency	000.000	CO 4026	HUNT CLUB RD	NONE	2	0
	U -Local				000.020	RP 4	RAMP 4 FR MD 726 NB TO MD 4 EB			
					000.059		BEGIN STRUCTURE 160096001			
					000.071	MD 4	STEPHANIE ROPER HWY (SB/L)			
					000.089	MD 4	STEPHANIE ROPER HWY			
					000.101		END STRUCTURE 160096001			
					000.280	CO 4025	MARLBORO PIKE			

ROUTE NUMBER: MD 769 B

DIRECTION: NORTH (INVENTORY)

ROAD_NAME	FUNCTIONAL CLASS	STATE SYSTEM	NHS	MAINTENANCE	MILEPOINT	MILEPOINT DESCRIPTION	MEDIAN TYPE	MARKED LANES	AADT	
EDMONSTON RD	U -Local	STATE SECONDARY		State Highway Agency	000.000	MD 450	ANNAPOLIS RD	NONE	3	8,844
					000.070				2	
					000.120	MU 122	TAYLOR ST #2			

MARYLAND DEPARTMENT OF TRANSPORTATION
STATE HIGHWAY ADMINISTRATION
DATA SERVICES DIVISION

2022 HIGHWAY LOCATION REFERENCE

COUNTY: PRINCE GEORGE'S
DISTRICT: 3
DATE: 1/17/2024
VERSION: 1.0

ROUTE NUMBER: MD 769 B

DIRECTION: NORTH (INVENTORY)

ROAD_NAME	FUNCTIONAL CLASS	STATE SYSTEM	NHS	MAINTENANCE	MILEPOINT	MILEPOINT DESCRIPTION	MEDIAN TYPE	MARKED LANES	AADT	
EDMONSTON RD	U-Local	STATE SECONDARY		State Highway Agency	000.210	MU 130	TILDEN RD	NONE	2	8,844
					000.250	MU 152	UPSHUR ST #2			
					000.340	MU 511	51ST ST #1			
					000.450	CO 3168	EDMONSTON RD			

ROUTE NUMBER: MD 769 C

DIRECTION: NORTH (INVENTORY)

ROAD_NAME	FUNCTIONAL CLASS	STATE SYSTEM	NHS	MAINTENANCE	MILEPOINT	MILEPOINT DESCRIPTION	MEDIAN TYPE	MARKED LANES	AADT	
52ND AVE	U-Local	STATE SECONDARY		State Highway Agency	000.000	MD 201	KENILWORTH AVE (SB/L)	NONE	2	5,071
					000.010	MD 201	KENILWORTH AVE			
					000.020	CO 5163	INWOOD ST			
					000.090	CO 2775	JACKSON ST			
					000.150	CO 2307	KILMER PL			
					000.160	CO 3243	KILMER PL			
					000.200	CO 2172	LAWRENCE ST			
					000.230	CO 1564	LAWRENCE PL			
					000.310	CO 346	MONROE ST			
					000.320	CO 2425	MONROE PL			
					000.350	CO 345	NEWTON ST			
					000.460	MU 65	NEWTON ST			
					000.550	CO 330	QUINCY ST			
					000.820	MD 201 A	NO NAME			
					000.900	MU 70	QUINCY PL			
					000.950	MD 450	ANNAPOLIS RD			
					001.010					
001.060	MD 201	KENILWORTH AVE								

ROUTE NUMBER: MD 769 D

DIRECTION: NORTH (INVENTORY)

ROAD_NAME	FUNCTIONAL CLASS	STATE SYSTEM	NHS	MAINTENANCE	MILEPOINT	MILEPOINT DESCRIPTION	MEDIAN TYPE	MARKED LANES	AADT
52ND AVE	U-Local	STATE SECONDARY		State Highway Agency	000.000	ROAD END	NONE	2	0

MARYLAND DEPARTMENT OF TRANSPORTATION
STATE HIGHWAY ADMINISTRATION
DATA SERVICES DIVISION

2022 HIGHWAY LOCATION REFERENCE

COUNTY: PRINCE GEORGE'S
DISTRICT: 3
DATE: 1/17/2024
VERSION: 1.0

ROUTE NUMBER: MD 769 D

DIRECTION: NORTH (INVENTORY)

ROAD_NAME	FUNCTIONAL CLASS	STATE SYSTEM	NHS	MAINTENANCE	MILEPOINT	MILEPOINT DESCRIPTION	MEDIAN TYPE	MARKED LANES	AADT
52ND AVE	U-Local	STATE SECONDARY		State Highway Agency	000.282 MD 201	KENILWORTH AVE (SB/L)	NONE	2	0
					000.290 MD 201	KENILWORTH AVE			

ROUTE NUMBER: MD 810 A

DIRECTION: WEST (INVENTORY)

ROAD_NAME	FUNCTIONAL CLASS	STATE SYSTEM	NHS	MAINTENANCE	MILEPOINT	MILEPOINT DESCRIPTION	MEDIAN TYPE	MARKED LANES	AADT
LIVINGSTON RD	U-Local	STATE SECONDARY		State Highway Agency	003.410 CO 1201	LIVINGSTON RD	NONE	2	0
					003.430 MD 210 J	SERVICE RD			
					003.491 MD 210	INDIAN HEAD HWY (SB/L)			
					003.509 MD 210	INDIAN HEAD HWY			
					003.530 MD 210 K	BEECH LA			
					003.560 CO 5902	INDEPENDENCE RD			
					003.570 CO 1201	LIVINGSTON RD			

ROUTE NUMBER: MD 810 B

DIRECTION: EAST (INVENTORY)

ROAD_NAME	FUNCTIONAL CLASS	STATE SYSTEM	NHS	MAINTENANCE	MILEPOINT	MILEPOINT DESCRIPTION	MEDIAN TYPE	MARKED LANES	AADT
SPRING GROVE DR	U-Local	STATE SECONDARY		State Highway Agency	000.000 MD 210 K	BEECH LA	NONE	2	0
					000.040 CO 1554	SPRING GROVE DR			

ROUTE NUMBER: MD 810 C

DIRECTION: EAST (INVENTORY)

ROAD_NAME	FUNCTIONAL CLASS	STATE SYSTEM	NHS	MAINTENANCE	MILEPOINT	MILEPOINT DESCRIPTION	MEDIAN TYPE	MARKED LANES	AADT
DALE LA	U-Local	STATE SECONDARY		State Highway Agency	000.000 MD 210 K	BEECH LA	NONE	2	0
					000.040 CO 1553	DALE LA			

ROUTE NUMBER: MD 810 D

DIRECTION: EAST (INVENTORY)

ROAD_NAME	FUNCTIONAL CLASS	STATE SYSTEM	NHS	MAINTENANCE	MILEPOINT	MILEPOINT DESCRIPTION	MEDIAN TYPE	MARKED LANES	AADT
MAPLE LA	U-Local	STATE SECONDARY		State Highway Agency	000.000 MD 210 K	BEECH LA	NONE	2	0

MARYLAND DEPARTMENT OF TRANSPORTATION
STATE HIGHWAY ADMINISTRATION
DATA SERVICES DIVISION

2022 HIGHWAY LOCATION REFERENCE

COUNTY: PRINCE GEORGE'S
DISTRICT: 3
DATE: 1/17/2024
VERSION: 1.0

ROUTE NUMBER: MD 810 D

DIRECTION: EAST (INVENTORY)

ROAD_NAME	FUNCTIONAL CLASS	STATE SYSTEM	NHS	MAINTENANCE	MILEPOINT	MILEPOINT DESCRIPTION	MEDIAN TYPE	MARKED LANES	AADT
MAPLE LA	U-Local	STATE SECONDARY		State Highway Agency	000.040 CO 1551	MAPLE LA	NONE	2	0

ROUTE NUMBER: MD 810 E

DIRECTION: SOUTH (INVENTORY)

ROAD_NAME	FUNCTIONAL CLASS	STATE SYSTEM	NHS	MAINTENANCE	MILEPOINT	MILEPOINT DESCRIPTION	MEDIAN TYPE	MARKED LANES	AADT
PINE DR	U-Local	STATE SECONDARY		State Highway Agency	000.220 CO 5195	PINE DR	NONE	2	0
					000.240 MD 210 L	BERETTA DR			
					000.274 MD 210	INDIAN HEAD HWY (SB/L)			
					000.287 MD 210	INDIAN HEAD HWY			
					000.300 MD 210 K	BEECH LA			

ROUTE NUMBER: MD 810 F

DIRECTION: SOUTH (INVENTORY)

ROAD_NAME	FUNCTIONAL CLASS	STATE SYSTEM	NHS	MAINTENANCE	MILEPOINT	MILEPOINT DESCRIPTION	MEDIAN TYPE	MARKED LANES	AADT
HOLLY WAY	U-Local	STATE SECONDARY		State Highway Agency	000.280 MD 210 M	HOLLY RD	NONE	2	0
					000.280 CO 2186	HOLLY WAY			
					000.380 CO 2186	HOLLY WAY			
					000.380 MD 810 G	PINE LA			
					000.380 CO 585	PINE LA			

ROUTE NUMBER: MD 810 G

DIRECTION: EAST (INVENTORY)

ROAD_NAME	FUNCTIONAL CLASS	STATE SYSTEM	NHS	MAINTENANCE	MILEPOINT	MILEPOINT DESCRIPTION	MEDIAN TYPE	MARKED LANES	AADT
PINE LA	U-Local	STATE SECONDARY		State Highway Agency	000.390 CO 2186	HOLLY WAY	NONE	2	0
					000.390 CO 585	PINE LA			
					000.430 MD 210 N	SERVICE RD			
					000.444 MD 210	INDIAN HEAD HWY (SB/L)			
					000.450 MD 210	INDIAN HEAD HWY			

MARYLAND DEPARTMENT OF TRANSPORTATION
STATE HIGHWAY ADMINISTRATION
DATA SERVICES DIVISION

2022 HIGHWAY LOCATION REFERENCE

COUNTY: PRINCE GEORGE'S
DISTRICT: 3
DATE: 1/17/2024
VERSION: 1.0

ROUTE NUMBER: MD 810 H

DIRECTION: SOUTH (INVENTORY)

ROAD_NAME	FUNCTIONAL CLASS	STATE SYSTEM	NHS	MAINTENANCE	MILEPOINT	MILEPOINT DESCRIPTION	MEDIAN TYPE	MARKED LANES	AADT	
MANNING RD WEST	U-Local	STATE SECONDARY		State Highway Agency	000.430	CO 699	MANNING RD WEST	NONE	2	0
					000.510	MD 210 N	SERVICE RD			
					000.540	MD 210	INDIAN HEAD HWY (SB/L)			

ROUTE NUMBER: MD 810 I

DIRECTION: SOUTH (INVENTORY)

ROAD_NAME	FUNCTIONAL CLASS	STATE SYSTEM	NHS	MAINTENANCE	MILEPOINT	MILEPOINT DESCRIPTION	MEDIAN TYPE	MARKED LANES	AADT	
MANNING RD EAST	U-Local	STATE SECONDARY		State Highway Agency	000.000	MD 210	INDIAN HEAD HWY	NONE	3	0
					000.050		BEG X-REF W/ CO 153			
					000.050	CO 153	MANNING RD EAST			
	U-Local	STATE SECONDARY		State Highway Agency	000.590		END X-REF W/ CO 153	CURBED	2	
					000.590	CO 153	MANNING RD EAST			
					000.645	MD 228	BERRY RD			
					000.660	MD 228	BERRY RD (WB/L)			
000.690	CO 153	MANNING RD EAST								

ROUTE NUMBER: MD 810 J

DIRECTION: WEST (INVENTORY)

ROAD_NAME	FUNCTIONAL CLASS	STATE SYSTEM	NHS	MAINTENANCE	MILEPOINT	MILEPOINT DESCRIPTION	MEDIAN TYPE	MARKED LANES	AADT		
LIVINGSTON RD	U-Major Collector	STATE SECONDARY		State Highway Agency	000.000	MD 373	LIVINGSTON RD	NONE	2	544	
					000.006	MD 210	INDIAN HEAD HWY (SB/L)				
					000.060						3
					000.100	MD 210 S	BIDDLE RD				
					000.100	CO 1201	LIVINGSTON RD				

ROUTE NUMBER: MD 810 K

DIRECTION: WEST (INVENTORY)

ROAD_NAME	FUNCTIONAL CLASS	STATE SYSTEM	NHS	MAINTENANCE	MILEPOINT	MILEPOINT DESCRIPTION	MEDIAN TYPE	MARKED LANES	AADT	
BRYAN POINT RD	U-Local	STATE SECONDARY		State Highway Agency	000.000		ROAD END	NONE	2	0
					000.030	MD 210 R	HICKORY KNOLL RD			

MARYLAND DEPARTMENT OF TRANSPORTATION
STATE HIGHWAY ADMINISTRATION
DATA SERVICES DIVISION

2022 HIGHWAY LOCATION REFERENCE

COUNTY: PRINCE GEORGE'S
DISTRICT: 3
DATE: 1/17/2024
VERSION: 1.0

ROUTE NUMBER: MD 810 K

DIRECTION: WEST (INVENTORY)

ROAD_NAME	FUNCTIONAL CLASS	STATE SYSTEM	NHS	MAINTENANCE	MILEPOINT	MILEPOINT DESCRIPTION	MEDIAN TYPE	MARKED LANES	AADT
BRYAN POINT RD	U-Local	STATE SECONDARY		State Highway Agency	000.100 MD 210 S	BIDDLE RD	NONE	2	0
					000.100 CO 228	BRYAN POINT RD			

ROUTE NUMBER: MD 950

DIRECTION: NORTH (INVENTORY)

ROAD_NAME	FUNCTIONAL CLASS	STATE SYSTEM	NHS	MAINTENANCE	MILEPOINT	MILEPOINT DESCRIPTION	MEDIAN TYPE	MARKED LANES	AADT
GARDEN CITY DR	U-Major Collector	STATE SECONDARY	NOT NHS	State Highway Agency	000.280 CO 4231	GARDEN CITY DR	NONE	3	2,661
					000.490 CO 4312	PROFESSIONAL PL			
					000.500 RP 95	RAMP 9 FR IS 595 WB TO MD 950 SB			

ROUTE NUMBER: MD 950 A

DIRECTION: SOUTH (INVENTORY)

ROAD_NAME	FUNCTIONAL CLASS	STATE SYSTEM	NHS	MAINTENANCE	MILEPOINT	MILEPOINT DESCRIPTION	MEDIAN TYPE	MARKED LANES	AADT
WHITFIELD CHAPEL RD	U-Major Collector	STATE SECONDARY		State Highway Agency	001.140 CO 74	WHITFIELD CHAPEL RD	NONE	2	9,391
					001.190 CO 3076	91ST PL			
					001.281	BEGIN STRUCTURE 160116001			
					001.290 RP 95	RAMP 9 FR IS 595 WB TO MD 950 SB			
					001.300 RP 95	RAMP 7 FR IS 595 WB TO IS 95 SB			
					001.304 IS 595	JOHN HANSON HWY (WB/L)			
					001.316 IS 595	JOHN HANSON HWY			
					001.320 RP 95	RAMP 4 FR IS 95 NB TO IS 595 EB			
					001.337	END STRUCTURE 160116001			
					001.365 CO 2049	WALLACE RD			
					001.380 CO 3956	EBENEZER LA			
					001.420 CO 74	WHITFIELD CHAPEL RD			

ROUTE NUMBER: MD 950 C

DIRECTION: SOUTH (INVENTORY)

ROAD_NAME	FUNCTIONAL CLASS	STATE SYSTEM	NHS	MAINTENANCE	MILEPOINT	MILEPOINT DESCRIPTION	MEDIAN TYPE	MARKED LANES	AADT
LOTTSFORD VISTA RD	U-Major Collector	STATE SECONDARY		State Highway Agency	000.450 CO 67	LOTTSFORD VISTA RD	NONE	2	10,631

MARYLAND DEPARTMENT OF TRANSPORTATION
STATE HIGHWAY ADMINISTRATION
DATA SERVICES DIVISION

2022 HIGHWAY LOCATION REFERENCE

COUNTY: PRINCE GEORGE'S
DISTRICT: 3
DATE: 1/17/2024
VERSION: 1.0

ROUTE NUMBER: MD 950 C

DIRECTION: SOUTH (INVENTORY)

ROAD_NAME	FUNCTIONAL CLASS	STATE SYSTEM	NHS	MAINTENANCE	MILEPOINT	MILEPOINT DESCRIPTION	MEDIAN TYPE	MARKED LANES	AADT	
LOTTSFORD VISTA RD	U -Major Collector	STATE SECONDARY		State Highway Agency	000.526	CO 4224	FORBES BLVD	NONE	2	10,631
					000.598		BEGIN STRUCTURE 160091001			
					000.612	IS 595	JOHN HANSON HWY (WB/L)			
					000.628	IS 595	JOHN HANSON HWY			
					000.642		END STRUCTURE 160091001			
					000.740	CO 4710	CARIBON ST			
					000.740	CO 5412	VISTA GRANDE DR			
					000.870	CO 2899	CLEARY LA			
					000.870	CO 67	LOTTSFORD VISTA RD			

ROUTE NUMBER: MD 950 D

DIRECTION: SOUTH (INVENTORY)

ROAD_NAME	FUNCTIONAL CLASS	STATE SYSTEM	NHS	MAINTENANCE	MILEPOINT	MILEPOINT DESCRIPTION	MEDIAN TYPE	MARKED LANES	AADT	
CHURCH RD	U -Major Collector	STATE SECONDARY		State Highway Agency	001.820	CO 59	CHURCH RD	NONE	2	7,701
					001.988		BEGIN STRUCTURE 160088001			
					002.003	IS 595	JOHN HANSON HWY (WB/L)			
					002.023	IS 595	JOHN HANSON HWY			
					002.033		END STRUCTURE 160088001			
					002.160	CO 59	CHURCH RD			

ROUTE NUMBER: MD 953

DIRECTION: NORTH (INVENTORY)

ROAD_NAME	FUNCTIONAL CLASS	STATE SYSTEM	NHS	MAINTENANCE	MILEPOINT	MILEPOINT DESCRIPTION	MEDIAN TYPE	MARKED LANES	AADT	
GLENN DALE RD	U -Major Collector	STATE SECONDARY		State Highway Agency	000.000	MD 193	ENTERPRISE RD	NONE	2	4,023
					000.140	CO 4491	HOLMEHURST WAY WEST			
					000.240	CO 4492	OLD GLENN DALE RD			
					000.430	CO 5207	SADDLE RIVER DR			
					000.527		BEGIN STRUCTURE 160216001			
					000.534		END STRUCTURE 160216001			
					000.590	CO 4469	MAIDEN DR			
					000.750	CO 5167	LINTONA LA			

MARYLAND DEPARTMENT OF TRANSPORTATION
STATE HIGHWAY ADMINISTRATION
DATA SERVICES DIVISION

2022 HIGHWAY LOCATION REFERENCE

COUNTY: PRINCE GEORGE'S
DISTRICT: 3
DATE: 1/17/2024
VERSION: 1.0

ROUTE NUMBER: MD 953

DIRECTION: NORTH (INVENTORY)

ROAD_NAME	FUNCTIONAL CLASS	STATE SYSTEM	NHS	MAINTENANCE	MILEPOINT	MILEPOINT DESCRIPTION	MEDIAN TYPE	MARKED LANES	AADT
GLENN DALE RD	U -Major Collector	STATE SECONDARY		State Highway Agency	000.750	CO 4768	LOTTSFORD DR	NONE	4,023
					000.769		PAINTED (UNDIV)		
					000.910	CO 4370	ATWELL AVE	NONE	5,312
					000.949			4	
					001.010		ATR STATION # 89 (CABINET ON S/B SIDE)		
					001.068			3	
					001.084		PAINTED (UNDIV)		
					001.160	CO 6392	LAKE VICTORIA LA	NONE	
					001.200		PAINTED (UNDIV)	2	
					001.310	MD 450	ANNAPOLIS RD	NONE	
					001.330	MD 450	ANNAPOLIS RD (WB/L)		
					001.440	CO 5926	LEGEND MANOR LA		
					001.584	CO 6596	GLENSHIRE DR		
					002.010	GV 112	OLD POND DR		
					002.070	CO 4886	ELECTRIC AVE		
					002.500	CO 6844	ARMAAN DR		
					002.500	CO 6584	STRAWBERRY GLEN LA		
					002.570	CO 1076	MARGUERITA AVE		
					002.650	CO 6227	GLENDAL OAKS WAY		
					002.730	CO 40	DAISY LA		
					002.800	CO 4793	WORRELL PL		
					002.840	CO 1825	DUBARRY ST		
					002.890	CO 1833	E FRANKLIN AVE		
					002.980	CO 5320	GLENN BROOKE CT		
					003.020	CO 5502	HARBOR AVE		
	U -Local				003.380	CO 1036	GLENN AVE		
					003.380	CO 56	PROSPECT HILL RD		
					003.388	CO 3250	MARIETTA ST		
					003.440	CO 4386	PATUXENT AVE		
					003.520	CO 113	N LANSDALE ST		
					003.530		ROAD END - GUARDRAIL		

MARYLAND DEPARTMENT OF TRANSPORTATION
STATE HIGHWAY ADMINISTRATION
DATA SERVICES DIVISION

2022 HIGHWAY LOCATION REFERENCE

COUNTY: PRINCE GEORGE'S
DISTRICT: 3
DATE: 1/17/2024
VERSION: 1.0

ROUTE NUMBER: MD 953 A

DIRECTION: NORTH (INVENTORY)

ROAD_NAME	FUNCTIONAL CLASS	STATE SYSTEM	NHS	MAINTENANCE	MILEPOINT	MILEPOINT DESCRIPTION	MEDIAN TYPE	MARKED LANES	AADT	
GLENN DALE RD	U-Local	STATE SECONDARY		State Highway Agency	000.000	CO 2901	DUVALL ST	NONE	2	0
					000.095	MD 564	LANHAM SEVERN RD			
					000.104	MD 564	LANHAM SEVERN RD (WB/L)			
					000.130		ROAD END: JERSEY WALL			

ROUTE NUMBER: MD 963

DIRECTION: EAST (INVENTORY)

ROAD_NAME	FUNCTIONAL CLASS	STATE SYSTEM	NHS	MAINTENANCE	MILEPOINT	MILEPOINT DESCRIPTION	MEDIAN TYPE	MARKED LANES	AADT	
DEPUTY LA	U-Local	STATE SECONDARY		State Highway Agency	000.000	CO 360	HILL RD	NONE	2	0
					000.010		ROAD END: GATE			

ROUTE NUMBER: MD 964

DIRECTION: NORTH (INVENTORY)

ROAD_NAME	FUNCTIONAL CLASS	STATE SYSTEM	NHS	MAINTENANCE	MILEPOINT	MILEPOINT DESCRIPTION	MEDIAN TYPE	MARKED LANES	AADT	
TRUMAN RD	U-Local	STATE SECONDARY		State Highway Agency	000.000		ROAD END - GUARDRAIL	NONE	2	0
					000.100	CO 438	RED TOP RD			
					000.100	CO 441	TRUMAN RD			

ROUTE NUMBER: MD 965

DIRECTION: NORTH (INVENTORY)

ROAD_NAME	FUNCTIONAL CLASS	STATE SYSTEM	NHS	MAINTENANCE	MILEPOINT	MILEPOINT DESCRIPTION	MEDIAN TYPE	MARKED LANES	AADT		
KENILWORTH AVE	U-Local	STATE SECONDARY		State Highway Agency	000.000	DC 1005	EASTERN AVE	NONE	1	0	
					000.000		EASTERN AVE (DC MAINT)				
					000.000		WASH DC LINE				
					000.070	CO 349	R ST				
					000.090	RP 201	RAMP 2 FR MD 965 WB TO MD 201 NB				
					000.140	CO 347	N ADDISON RD				
					000.230	CO 2033	S ST				2
					000.285		GATE				
					000.321	MD 201	KENILWORTH AVE				

MARYLAND DEPARTMENT OF TRANSPORTATION
STATE HIGHWAY ADMINISTRATION
DATA SERVICES DIVISION

2022 HIGHWAY LOCATION REFERENCE

COUNTY: PRINCE GEORGE'S
DISTRICT: 3
DATE: 1/17/2024
VERSION: 1.0

ROUTE NUMBER: MD 965

DIRECTION: NORTH (INVENTORY)

ROAD_NAME	FUNCTIONAL CLASS	STATE SYSTEM	NHS	MAINTENANCE	MILEPOINT	MILEPOINT DESCRIPTION	MEDIAN TYPE	MARKED LANES	AADT	
KENILWORTH AVE	U-Local	STATE SECONDARY		State Highway Agency	000.334	MD 201	KENILWORTH AVE (SB/L)	NONE	2	0
					000.540		FENCE			
					000.540	MD 965 A	KENILWORTH AVE			
					000.540	RP 201	RAMP 5 FR MD 201 SB TO MD 965A EB			

ROUTE NUMBER: MD 965 A

DIRECTION: SOUTH (INVENTORY)

ROAD_NAME	FUNCTIONAL CLASS	STATE SYSTEM	NHS	MAINTENANCE	MILEPOINT	MILEPOINT DESCRIPTION	MEDIAN TYPE	MARKED LANES	AADT	
KENILWORTH AVE	U-Local	STATE SECONDARY		State Highway Agency	000.000	MD 965	KENILWORTH AVE	NONE	1	0
					000.000	RP 201	RAMP 5 FR MD 201 SB TO MD 965A EB			
					000.090	DC 1005	EASTERN AVE			
					000.090		EASTERN AVE (DC MAINT)			
					000.090		WASH DC LINE			

ROUTE NUMBER: MD 967

DIRECTION: SOUTH (INVENTORY)

ROAD_NAME	FUNCTIONAL CLASS	STATE SYSTEM	NHS	MAINTENANCE	MILEPOINT	MILEPOINT DESCRIPTION	MEDIAN TYPE	MARKED LANES	AADT	
SERVICE RD	U-Local	STATE SECONDARY		State Highway Agency	000.000	CO 607	COLEBROOKE DR	NONE	2	0

ROUTE NUMBER: MD 967 A

DIRECTION: NORTH (INVENTORY)

ROAD_NAME	FUNCTIONAL CLASS	STATE SYSTEM	NHS	MAINTENANCE	MILEPOINT	MILEPOINT DESCRIPTION	MEDIAN TYPE	MARKED LANES	AADT	
OLD BRANCH AVE	U-Local	STATE SECONDARY		State Highway Agency	000.000	CO 2606	BEECH RD	NONE	2	0
					000.007	MD 5	BRANCH AVE			
					000.070	CO 1762	HARTFORD HILLS DR			
					000.150	CO 1761	OXFORD DR			
					000.310	CO 3044	OURISMAN DR			
					000.413	MD 967 B	OLD BRANCH AVE			
					000.570					
000.590	OP 5158	APPLEGATE LA		3						

MARYLAND DEPARTMENT OF TRANSPORTATION
STATE HIGHWAY ADMINISTRATION
DATA SERVICES DIVISION

2022 HIGHWAY LOCATION REFERENCE

COUNTY: PRINCE GEORGE'S
DISTRICT: 3
DATE: 1/17/2024
VERSION: 1.0

ROUTE NUMBER: MD 967 A

DIRECTION: NORTH (INVENTORY)

ROAD_NAME	FUNCTIONAL CLASS	STATE SYSTEM	NHS	MAINTENANCE	MILEPOINT	MILEPOINT DESCRIPTION	MEDIAN TYPE	MARKED LANES	AADT
OLD BRANCH AVE	U-Local	STATE SECONDARY		State Highway Agency	000.695		NONE	2	0
					000.721	CO 1411 COACH LA			
					000.790	CO 1410 BEXLEY PL			
BEDFORD WAY					000.916	CO 1763 BEDFORD PL			
					000.972	MD 414 ST BARNABAS RD			
					000.980	MD 414 ST BARNABAS RD (WB/L)			

ROUTE NUMBER: MD 967 B

DIRECTION: SOUTH (INVENTORY)

ROAD_NAME	FUNCTIONAL CLASS	STATE SYSTEM	NHS	MAINTENANCE	MILEPOINT	MILEPOINT DESCRIPTION	MEDIAN TYPE	MARKED LANES	AADT
OLD BRANCH AVE	U-Local	STATE SECONDARY		State Highway Agency	000.000	MD 967 A OLD BRANCH AVE	NONE	2	0
					000.015	MD 5 BRANCH AVE			
					000.030	MD 5 BRANCH AVE (SB/L)			
					000.395	CO 2606 BEECH RD			

ROUTE NUMBER: MD 967 C

DIRECTION: NORTH (INVENTORY)

ROAD_NAME	FUNCTIONAL CLASS	STATE SYSTEM	NHS	MAINTENANCE	MILEPOINT	MILEPOINT DESCRIPTION	MEDIAN TYPE	MARKED LANES	AADT
OLD BRANCH AVE	U-Local	STATE SECONDARY		State Highway Agency	000.000	ROAD END: GUARDRAIL	NONE	2	0
					000.010	CO 2577 KEPLER RD			
					000.070	CO 1773 BRADDOCK RD			
					000.150	CO 1462 LONG VIEW RD			
SIMPSON RD					000.270	CO 3151 SIMPSON RD			
					000.278	MD 5 BRANCH AVE (SB/L)			
					000.290	CO 3584 AUTH WAY			
					000.290	MD 5 BRANCH AVE			

MARYLAND DEPARTMENT OF TRANSPORTATION
STATE HIGHWAY ADMINISTRATION
DATA SERVICES DIVISION

2022 HIGHWAY LOCATION REFERENCE

COUNTY: PRINCE GEORGE'S
DISTRICT: 3
DATE: 1/17/2024
VERSION: 1.0

ROUTE NUMBER: MD 967 D

DIRECTION: SOUTH (INVENTORY)

ROAD_NAME	FUNCTIONAL CLASS	STATE SYSTEM	NHS	MAINTENANCE	MILEPOINT	MILEPOINT DESCRIPTION	MEDIAN TYPE	MARKED LANES	AADT	
SERVICE RD	U-Local	STATE SECONDARY		State Highway Agency	000.000	MD 5 L	COVENTRY WAY	NONE	2	0
					000.490	CO 931	SCHULTZ RD	CURBED		
					000.490	CO 997	SPRINGBROOK LA			
					000.540	RP 5	RAMP 6 FR MD 967D SB TO MD 5 SB			

ROUTE NUMBER: MD 968

DIRECTION: NORTH (INVENTORY)

ROAD_NAME	FUNCTIONAL CLASS	STATE SYSTEM	NHS	MAINTENANCE	MILEPOINT	MILEPOINT DESCRIPTION	MEDIAN TYPE	MARKED LANES	AADT	
ENT NAT GUARD ARMORY	U-Local	STATE SECONDARY		State Highway Agency	000.000	MD 193	GREENBELT RD	NONE	2	0
					000.010	MD 193	GREENBELT RD (WB/L)			
					000.020	OP 1162	CONVALESCENT RD			
					000.050		ROAD END - JERSEY WALL			

ROUTE NUMBER: MD 972 A

DIRECTION: EAST (INVENTORY)

ROAD_NAME	FUNCTIONAL CLASS	STATE SYSTEM	NHS	MAINTENANCE	MILEPOINT	MILEPOINT DESCRIPTION	MEDIAN TYPE	MARKED LANES	AADT	
OLD SILVER HILL RD	U-Local	STATE SECONDARY		State Highway Agency	000.000	MD 458	SILVER HILL RD (SB/L)	CURBED	3	0
					000.009	MD 458	SILVER HILL RD			
					000.080	CO 2067	OLD SILVER HILL RD	NONE	4	
					000.220	CO 531	ADDISON AVE			
					000.236	CO 706	PARKLAND CT (SB/L)			
					000.243	CO 706	PARKLAND CT			
					000.290	OP 615	MORAN DR			
					000.290	CO 706	PARKLAND CT			
					000.400	CO 86	PARKLAND DR			
					000.410					CURBED
000.430	CO 3074	MARLBORO PIKE								

MARYLAND DEPARTMENT OF TRANSPORTATION
STATE HIGHWAY ADMINISTRATION
DATA SERVICES DIVISION

2022 HIGHWAY LOCATION REFERENCE

COUNTY: PRINCE GEORGE'S
DISTRICT: 3
DATE: 1/17/2024
VERSION: 1.0

ROUTE NUMBER: MD 973 B

DIRECTION: EAST (INVENTORY)

ROAD_NAME	FUNCTIONAL CLASS	STATE SYSTEM	NHS	MAINTENANCE	MILEPOINT	MILEPOINT DESCRIPTION	MEDIAN TYPE	MARKED LANES	AADT
TUXEDO RD	U-Local	STATE SECONDARY		State Highway Agency	000.000	ROAD END	NONE	2	0
					000.030	CO 355 57TH AVE		1	
					000.060	MD 459 TUXEDO RD			

ROUTE NUMBER: MD 974

DIRECTION: NORTH (INVENTORY)

ROAD_NAME	FUNCTIONAL CLASS	STATE SYSTEM	NHS	MAINTENANCE	MILEPOINT	MILEPOINT DESCRIPTION	MEDIAN TYPE	MARKED LANES	AADT
NO NAME	U-Local	STATE SECONDARY		State Highway Agency	000.000	ROAD END	NONE	2	0
SONDBERG LA					000.080	CO 4995 SONDBERG LA			
					000.100	MD 193 ENTERPRISE RD (WB/L)			

ROUTE NUMBER: MD 975 A

DIRECTION: NORTH (INVENTORY)

ROAD_NAME	FUNCTIONAL CLASS	STATE SYSTEM	NHS	MAINTENANCE	MILEPOINT	MILEPOINT DESCRIPTION	MEDIAN TYPE	MARKED LANES	AADT
JOHN HANSON LA	U-Local	STATE SECONDARY		State Highway Agency	000.000	CO 122 BRINKLEY RD	CURBED	4	0
					000.055	MD 414 ST BARNABAS RD			
					000.060	MD 414 ST BARNABAS RD (WB/L)			

ROUTE NUMBER: MD 976

DIRECTION: NORTH (INVENTORY)

ROAD_NAME	FUNCTIONAL CLASS	STATE SYSTEM	NHS	MAINTENANCE	MILEPOINT	MILEPOINT DESCRIPTION	MEDIAN TYPE	MARKED LANES	AADT
COLUMBIAN WAY	U-Local	STATE SECONDARY		State Highway Agency	000.000	MD 3 CRAIN HWY	NONE	2	0
					000.000	XO 910 CROSSOVER			
					000.310	MD 3 CRAIN HWY			

ROUTE NUMBER: MD 976 A

DIRECTION: NORTH (INVENTORY)

ROAD_NAME	FUNCTIONAL CLASS	STATE SYSTEM	NHS	MAINTENANCE	MILEPOINT	MILEPOINT DESCRIPTION	MEDIAN TYPE	MARKED LANES	AADT
NO NAME	U-Local	STATE SECONDARY		State Highway Agency	000.000	ROAD END	NONE	2	0
					000.030	CO 131 ROSARYVILLE RD			

MARYLAND DEPARTMENT OF TRANSPORTATION
STATE HIGHWAY ADMINISTRATION
DATA SERVICES DIVISION

2022 HIGHWAY LOCATION REFERENCE

COUNTY: PRINCE GEORGE'S
DISTRICT: 3
DATE: 1/17/2024
VERSION: 1.0

ROUTE NUMBER: MD 976 A

DIRECTION: NORTH (INVENTORY)

ROAD_NAME	FUNCTIONAL CLASS	STATE SYSTEM	NHS	MAINTENANCE	MILEPOINT	MILEPOINT DESCRIPTION	MEDIAN TYPE	MARKED LANES	AADT
NO NAME	U-Local	STATE SECONDARY		State Highway Agency	000.140	ROAD END	NONE	2	0

ROUTE NUMBER: MD 976 B

DIRECTION: NORTH (INVENTORY)

ROAD_NAME	FUNCTIONAL CLASS	STATE SYSTEM	NHS	MAINTENANCE	MILEPOINT	MILEPOINT DESCRIPTION	MEDIAN TYPE	MARKED LANES	AADT
NO NAME	U-Local	STATE SECONDARY		State Highway Agency	000.000	XO 883 CROSSOVER	NONE	2	0
					000.220	US 301 CRAIN HWY			

ROUTE NUMBER: MD 976 C

DIRECTION: EAST (INVENTORY)

ROAD_NAME	FUNCTIONAL CLASS	STATE SYSTEM	NHS	MAINTENANCE	MILEPOINT	MILEPOINT DESCRIPTION	MEDIAN TYPE	MARKED LANES	AADT
NO NAME	U-Local	STATE SECONDARY		State Highway Agency	000.000	US 301 CRAIN HWY (SB/L)	NONE	2	0
					000.014	US 301 CRAIN HWY			
					000.160	ROAD END - FENCE			

ROUTE NUMBER: MD 977 F

DIRECTION: SOUTH (INVENTORY)

ROAD_NAME	FUNCTIONAL CLASS	STATE SYSTEM	NHS	MAINTENANCE	MILEPOINT	MILEPOINT DESCRIPTION	MEDIAN TYPE	MARKED LANES	AADT
NO NAME	U-Local	STATE SECONDARY		State Highway Agency	000.000	MD 214 CENTRAL AVE	CURBED	2	0
					000.075	GATE	NONE		
					000.440			1	
					000.480	MD 202 LARGO RD			

ROUTE NUMBER: MD 977 H

DIRECTION: NORTH (INVENTORY)

ROAD_NAME	FUNCTIONAL CLASS	STATE SYSTEM	NHS	MAINTENANCE	MILEPOINT	MILEPOINT DESCRIPTION	MEDIAN TYPE	MARKED LANES	AADT
PROSPECT ST	U-Local	STATE SECONDARY		State Highway Agency	000.000	MD 202 LANDOVER RD (SB/L)	NONE	2	0
					000.010	MD 202 LANDOVER RD			
					000.026	ROAD END - GATE			

MARYLAND DEPARTMENT OF TRANSPORTATION
STATE HIGHWAY ADMINISTRATION
DATA SERVICES DIVISION

2022 HIGHWAY LOCATION REFERENCE

COUNTY: PRINCE GEORGE'S
DISTRICT: 3
DATE: 1/17/2024
VERSION: 1.0

ROUTE NUMBER: MD 978 A

DIRECTION: EAST (INVENTORY)

ROAD_NAME	FUNCTIONAL CLASS	STATE SYSTEM	NHS	MAINTENANCE	MILEPOINT	MILEPOINT DESCRIPTION	MEDIAN TYPE	MARKED LANES	AADT	
HALL RD	U-Local	STATE SECONDARY		State Highway Agency	000.000	MD 978 C	DEVONWOOD DR	NONE	2	2,251
					000.000	MU 3532	DEVONWOOD DR (SB/L)			
					000.020			PAINTED (UNDIV)		
					000.225	MU 2152	PIN OAK PKWY (SB/L)	NONE		
					000.235	MU 2152	PIN OAK PKWY			
					000.290			PAINTED (UNDIV)		
					000.294	MU 84	ASHLEIGH STATION CT			
					000.455		BEGIN STRUCTURE 160048001	NONE		
					000.462		END STRUCTURE 160048001			
					000.500	MU 2170	POINTER RIDGE DR			
					000.615	MD 214	CENTRAL AVE (WB/L)			
					000.630	MD 214	CENTRAL AVE			
						U-Major Collector				

ROUTE NUMBER: MD 978 B

DIRECTION: EAST (INVENTORY)

ROAD_NAME	FUNCTIONAL CLASS	STATE SYSTEM	NHS	MAINTENANCE	MILEPOINT	MILEPOINT DESCRIPTION	MEDIAN TYPE	MARKED LANES	AADT	
OLD CENTRAL AVE	U-Local	STATE SECONDARY		State Highway Agency	000.000	MD 214	CENTRAL AVE (WB/L)	NONE	2	0
					000.015	MD 214	CENTRAL AVE			
					000.300	US 301	CRAIN HWY (SB/L)			
					000.480	US 301	CRAIN HWY			
					000.750			CURBED		
					000.840	MD 214	CENTRAL AVE			

ROUTE NUMBER: MD 978 C

DIRECTION: NORTH (INVENTORY)

ROAD_NAME	FUNCTIONAL CLASS	STATE SYSTEM	NHS	MAINTENANCE	MILEPOINT	MILEPOINT DESCRIPTION	MEDIAN TYPE	MARKED LANES	AADT	
DEVONWOOD DR	U-Local	STATE SECONDARY		State Highway Agency	000.000	MD 214	CENTRAL AVE	NONE	2	0
					000.000	MU 999	JENNINGS MILL DR			
					000.015	MD 214	CENTRAL AVE (WB/L)			
					000.020			CURBED		
					000.040	MU 3532	DEVONWOOD DR			

MARYLAND DEPARTMENT OF TRANSPORTATION
STATE HIGHWAY ADMINISTRATION
DATA SERVICES DIVISION

2022 HIGHWAY LOCATION REFERENCE

COUNTY: PRINCE GEORGE'S
DISTRICT: 3
DATE: 1/17/2024
VERSION: 1.0

ROUTE NUMBER: MD 978 C

DIRECTION: NORTH (INVENTORY)

ROAD_NAME	FUNCTIONAL CLASS	STATE SYSTEM	NHS	MAINTENANCE	MILEPOINT	MILEPOINT DESCRIPTION	MEDIAN TYPE	MARKED LANES	AADT
DEVONWOOD DR	U-Local	STATE SECONDARY		State Highway Agency	000.040 MD 978 A	HALL RD	CURBED	2	0

ROUTE NUMBER: MD 979

DIRECTION: NORTH (INVENTORY)

ROAD_NAME	FUNCTIONAL CLASS	STATE SYSTEM	NHS	MAINTENANCE	MILEPOINT	MILEPOINT DESCRIPTION	MEDIAN TYPE	MARKED LANES	AADT
MAIN ST	U-Major Collector	STATE SECONDARY		State Highway Agency	000.062 MU 230	MAIN ST	NONE	2	8,811
					000.062 US 1	SECOND ST			
	000.092								
	000.132 MU 230				MAIN ST				
	000.132 US 1				WASHINGTON BLVD (SB/L)				
	U-Minor Collector								

ROUTE NUMBER: MD 980 D

DIRECTION: EAST (INVENTORY)

ROAD_NAME	FUNCTIONAL CLASS	STATE SYSTEM	NHS	MAINTENANCE	MILEPOINT	MILEPOINT DESCRIPTION	MEDIAN TYPE	MARKED LANES	AADT
RITCHIE MARLBORO RD	U-Major Collector	STATE SECONDARY		State Highway Agency	000.000 CO 4024	OLD MARLBORO PIKE	PAINTED (UNDIV)	2	12,882
					000.000 CO 974	RITCHIE MARLBORO RD			
					000.067	BEGIN STRUCTURE 160189001			
					000.071	END STRUCTURE 160189001			
					000.100 RP 4	RAMP 2 FR MD 4 WB TO MD 980D NB			
					000.210 MD 4	PENNSYLVANIA AVE			
					000.270 RP 4	RAMP 3 FR MD 4 EB TO MD 980D NB			

ROUTE NUMBER: US 1

DIRECTION: NORTH (INVENTORY)

ROAD_NAME	FUNCTIONAL CLASS	STATE SYSTEM	NHS	MAINTENANCE	MILEPOINT	MILEPOINT DESCRIPTION	MEDIAN TYPE	MARKED LANES	AADT
RHODE ISLAND AVE	U-Principal Arterial - Other	STATE SECONDARY	NHS	State Highway Agency	000.000 DC 1006	EASTERN AVE	CURBED	4	18,773
					000.000	EASTERN AVE (DC MAINT)			
					000.000 MU 140	OTIS ST			
					000.000	WASH DC LINE			
					000.150				

MARYLAND DEPARTMENT OF TRANSPORTATION
STATE HIGHWAY ADMINISTRATION
DATA SERVICES DIVISION

2022 HIGHWAY LOCATION REFERENCE

COUNTY: PRINCE GEORGE'S
DISTRICT: 3
DATE: 1/17/2024
VERSION: 1.0

ROUTE NUMBER: US 1

DIRECTION: NORTH (INVENTORY)

ROAD_NAME	FUNCTIONAL CLASS	STATE SYSTEM	NHS	MAINTENANCE	MILEPOINT	MILEPOINT DESCRIPTION	MEDIAN TYPE	MARKED LANES	AADT
RHODE ISLAND AVE	U -Principal Arterial – Other	STATE SECONDARY	NHS	State Highway Agency	000.154	XO 893 CROSSOVER	ROUNDBOUT	4	18,773
					000.160	MU 9340 34TH ST			
					000.170	MU 155 PERRY ST	CURBED		
					000.181	XO 894 CROSSOVER			
					000.340	MU 9370 37TH ST			
					000.390	MU 370 37TH PL			
					000.480	MD 208 38TH ST			
					000.540	MU 391 39TH ST			
					000.610	MU 30 BUNKER HILL RD			
					000.680	MU 150 UTAH AVE			
					000.790	MU 170 VOLTA AVE			
					000.880	MU 60 WEBSTER ST			
					000.970	MU 52 WALLACE RD #2			
					001.090		POSITIVE BARRIER		
					001.133	BEGIN STRUCTURE 160005011			
					001.147	END STRUCTURE 160005011			
					001.170		CURBED		
					001.237	CO 5562 CHARLES L ARMENTROUT DR			
					001.243	CO 5562 CHARLES L ARMENTROUT DR (WB/L)			
					001.420	MU 91 CRITTENDEN ST	NONE		
					001.430	MU 9423 42ND PL #1	CURBED		
					001.520	MU 9431 43RD AVE #1			
					001.631		NONE	3	
BALTIMORE AVE					001.700	MU 121 FARRAGUT ST #1			
					001.730			4	
					001.770	MU 130 GALLATIN ST			
					001.820	US 1 AL BALTIMORE AVE			26,170
					001.830	MU 150 HAMILTON ST			
					001.880	MU 152 HAMILTON ST #2			
					001.925	OP 5623 45TH AVE			
					001.970	OP 5539 JEFFERSON ST	CENTER TLA (UNDIV)		
					002.090	OP 5534 LONGFELLOW ST			

MARYLAND DEPARTMENT OF TRANSPORTATION
STATE HIGHWAY ADMINISTRATION
DATA SERVICES DIVISION

2022 HIGHWAY LOCATION REFERENCE

COUNTY: PRINCE GEORGE'S
DISTRICT: 3
DATE: 1/17/2024
VERSION: 1.0

ROUTE NUMBER: US 1

DIRECTION: NORTH (INVENTORY)

ROAD_NAME	FUNCTIONAL CLASS	STATE SYSTEM	NHS	MAINTENANCE	MILEPOINT	MILEPOINT DESCRIPTION	MEDIAN TYPE	MARKED LANES	AADT
BALTIMORE AVE	U -Principal Arterial – Other	STATE SECONDARY	NHS	State Highway Agency	002.090 MU 262	LONGFELLOW ST #2	CENTER TLA (UNDIV)	4	26,170
					002.180 MU 100	MADISON ST	NONE		
					002.180 MU 282	MADISON ST #2			
					002.200		CENTER TLA (UNDIV)		
					002.250 MU 330	OGLETHORPE ST			
					002.370 MU 341	OLIVER ST #1			
					002.400 MU 60	HARRISON AVE			
					002.410 MU 150	OLIVER ST			
					002.460 MU 225	RIVERDALE RD			
					002.510 MU 180	QUEENSBURY RD	NONE		
					002.606 MD 410	EAST WEST HWY			
					002.610				22,273
					002.612 MD 410	EAST WEST HWY (WB/L)			
					002.670		CENTER TLA (UNDIV)		
					002.690 MU 110	SHERIDAN ST			
					002.690 MU 241	SHERIDAN ST #1			
					002.760 MU 130	TUCKERMAN ST			
					002.780 MU 291	TUCKERMAN ST #1			
					002.810 MU 161	WELLS PKWY E #1			
					002.830 MU 171	WELLS PKWY W #1			
					002.880 GV 122	WELLS PKWY			
					002.890 OP 5507	ENT TO US POSTAL MGMNT CTR			
					002.910 MU 141	UNDERWOOD ST #1			
					002.970 MU 150	VAN BUREN ST			
					003.130 MU 20	ALBION RD			
					003.200 MU 30	AMHERST RD	NONE		
					003.200 MU 100	PINEWAY			
					003.200 MU 105	QUEENS CHAPEL RD			
					003.250		CENTER TLA (UNDIV)		
					003.260 MU 90	BEECHWOOD RD			
					003.260 MU 22	BEECHWOOD RD #2			
					003.320 MU 180	CARLETON TERR			

MARYLAND DEPARTMENT OF TRANSPORTATION
STATE HIGHWAY ADMINISTRATION
DATA SERVICES DIVISION

2022 HIGHWAY LOCATION REFERENCE

COUNTY: PRINCE GEORGE'S
DISTRICT: 3
DATE: 1/17/2024
VERSION: 1.0

ROUTE NUMBER: US 1

DIRECTION: NORTH (INVENTORY)

ROAD_NAME	FUNCTIONAL CLASS	STATE SYSTEM	NHS	MAINTENANCE	MILEPOINT	MILEPOINT DESCRIPTION	MEDIAN TYPE	MARKED LANES	AADT
BALTIMORE AVE	U -Principal Arterial – Other	STATE SECONDARY	NHS	State Highway Agency	003.430	MU 100	PINEWAY	CENTER TLA (UNDIV)	22,273
					003.450	MU 490	FORDHAM LA		
					003.520	MU 550	GUILFORD DR	CURBED	
					003.520	MU 555	GUILFORD RD		
					003.580	MU 175	CALVERT RD		
					003.660	MU 561	HARTWICK RD		
					003.750	MU 670	KNOX RD		
					003.790	MU 710	LEHIGH AVE		
					003.830	MU 270	COLLEGE AVE		
					003.930	SR 82	FRATERNITY ROW		
					003.990	SR 82	FRATERNITY ROW		
					004.080	SR 163	ROSSBOROUGH LA	NONE	
					004.110			CURBED	
					004.314	MD 431	CAMPUS DR		
			NOT NHS		004.320				34,964
					004.325	MD 431	CAMPUS DR (NB/L)		
					004.368		BEGIN STRUCTURE 160004001		
					004.398		END STRUCTURE 160004001		
					004.414	MU 700	LAKELAND RD	PAINTED (UNDIV)	
					004.461			CENTER TLA (UNDIV)	
					004.485	MU 830	MELBOURNE PL		
					004.575	MU 880	NAVAHOE ST		
					004.615	OP 5545	BERWYN HOUSE RD		
					004.685	MU 1021	PONTIAC ST #1		
					004.765	MU 1051	QUEBEC ST		
					004.835	MU 100	BERWYN RD		
					004.975	MU 1160	TECUMSEH ST		
					005.026	CO 231	METZEROTT RD		
					005.035	MD 430	GREENBELT RD		
					005.085	MU 150	BRANCHVILLE RD		
					005.155	RP 1	RAMP 6 FR MD 193 EB TO US 1 SB		
					005.234		BEGIN STRUCTURE 160003001		

MARYLAND DEPARTMENT OF TRANSPORTATION
STATE HIGHWAY ADMINISTRATION
DATA SERVICES DIVISION

2022 HIGHWAY LOCATION REFERENCE

COUNTY: PRINCE GEORGE'S
DISTRICT: 3
DATE: 1/17/2024
VERSION: 1.0

ROUTE NUMBER: US 1

DIRECTION: NORTH (INVENTORY)

ROAD_NAME	FUNCTIONAL CLASS	STATE SYSTEM	NHS	MAINTENANCE	MILEPOINT	MILEPOINT DESCRIPTION	MEDIAN TYPE	MARKED LANES	AADT
BALTIMORE AVE	U -Principal Arterial – Other	STATE SECONDARY	NOT NHS	State Highway Agency	005.240		CENTER TLA (UNDIV)	4	44,983
					005.241	MD 193 UNIVERSITY BLVD			
					005.249	MD 193 UNIVERSITY BLVD (WB/L)			
					005.258	END STRUCTURE 160003001			
					005.305	RP 1 RAMP 1 FR US 1 NB TO MD 193 WB			
					005.325	RP 1 RAMP 8 FR US 1 SB TO MD 193 WB			
					005.345	RP 1 RAMP 2 FR MD 193 WB TO US 1 NB			
					005.395	MU 192 CHEROKEE ST #2			
					005.415	MU 191 CHEROKEE ST #1			
					005.555	MU 361 DELAWARE ST #1			
					005.625	MU 451 ERIE ST #1			
					005.629	MU 452 ERIE ST #2			
					005.715	MU 510 FOX ST	NONE		
					005.750		CENTER TLA (UNDIV)		
					005.765	MU 610 INDIAN LA			
					005.955	MU 580 HOLLYWOOD RD	NONE		
					005.980		CENTER TLA (UNDIV)		
					006.055	MU 681 LACKAWANNA ST #1			
					006.087		CURBED		
					006.155	CO 14 CHERRY HILL RD			
					006.270			5	
					006.275	MU 440 EDGEWOOD RD			
					006.305	RP 95 RAMP 4 FR US 1 NB TO RAMP 10 (TO IS 95)			
					006.351			4	
					006.356	RP 95 RAMP 3 FR RAMP 10 (FR IS 495) TO US 1 NB			
					006.412	BEGIN STRUCTURE 160134001			
					006.425	RP 95 RAMP 10 FR IS 495 EB TO IS 95 SB			
			NHS		006.430	EXIT #25			39,454
					006.431	IS 95 CAPITAL BELTWAY (SB/L)			
					006.443	IS 95 CAPITAL BELTWAY			
					006.465	END STRUCTURE 160134001			
					006.495	RP 95 RAMP 1 FR US 1 NB TO IS 95 WB			

MARYLAND DEPARTMENT OF TRANSPORTATION
STATE HIGHWAY ADMINISTRATION
DATA SERVICES DIVISION

2022 HIGHWAY LOCATION REFERENCE

COUNTY: PRINCE GEORGE'S
DISTRICT: 3
DATE: 1/17/2024
VERSION: 1.0

ROUTE NUMBER: US 1

DIRECTION: NORTH (INVENTORY)

ROAD_NAME	FUNCTIONAL CLASS	STATE SYSTEM	NHS	MAINTENANCE	MILEPOINT	MILEPOINT DESCRIPTION	MEDIAN TYPE	MARKED LANES	AADT
BALTIMORE AVE	U -Principal Arterial – Other	STATE SECONDARY	NHS	State Highway Agency	006.530		CURBED	6	39,454
					006.535	RP 95 RAMP 7 FR IS 95 WB TO US 1 SB			
					006.600			5	
					006.677			6	
					006.850			5	
					006.855	GV 54 CIRCLE DR			
					007.115	CO 20 SUNNYSIDE AVE	NONE	4	
					007.165		CENTER TLA (UNDIV)		
					007.375	CO 19 MONTGOMERY RD	NONE		
					007.425	CO 1291 RHODE ISLAND AVE			
					007.455	CO 2362 EWING RD			
					007.455	CO 6699 RHODE ISLAND AVE			
					007.516		CENTER TLA (UNDIV)		
					007.735	CO 3075 SOUTHARD DR	NONE		
					007.759		CENTER TLA (UNDIV)		
					007.805	CO 17 ST MARYS ST			
					007.875	CO 15 SELLMAN RD	NONE		
					007.915		CENTER TLA (UNDIV)		
					008.000		NONE		31,792
					008.005	MD 212 A POWDER MILL RD			
					008.048		CENTER TLA (UNDIV)		
					008.075	CO 1463 HARFORD AVE			
					008.155	CO 1602 PRINCE GEORGES AVE			
					008.280	BEGIN STRUCTURE 160252001			
					008.284	END STRUCTURE 160252001			
					008.425	CO 1362 HOWARD AVE			
					008.485	CO 2174 GARRETT AVE			
					008.565	CO 3359 ODELL RD			
					008.615	CO 3242 MANHEIM AVE			
					008.675	CO 2173 NAPLES AVE			
					008.725	CO 1535 OLYMPIA AVE			
					008.785	CO 3174 LINCOLN AVE			

MARYLAND DEPARTMENT OF TRANSPORTATION
STATE HIGHWAY ADMINISTRATION
DATA SERVICES DIVISION

2022 HIGHWAY LOCATION REFERENCE

COUNTY: PRINCE GEORGE'S
DISTRICT: 3
DATE: 1/17/2024
VERSION: 1.0

ROUTE NUMBER: US 1

DIRECTION: NORTH (INVENTORY)

ROAD_NAME	FUNCTIONAL CLASS	STATE SYSTEM	NHS	MAINTENANCE	MILEPOINT	MILEPOINT DESCRIPTION	MEDIAN TYPE	MARKED LANES	AADT
BALTIMORE AVE	U -Principal Arterial – Other	STATE SECONDARY	NHS	State Highway Agency	008.867	CO 3078 QUIMBY AVE	PAINTED (UNDIV)	4	31,792
					008.907		CURBED		
					008.919	XO 935 CROSSOVER			
					008.939	XO 936 CROSSOVER			
					009.012	BEGIN STRUCTURE 160263001			
					009.013		PAINTED (UNDIV)		
					009.019	END STRUCTURE 160263001			
					009.024	CO 10 AMMENDALE RD	POSITIVE BARRIER		
					009.100		UNPROTECTED		
					009.232		CENTER TLA (UNDIV)		
					009.846	MD 212 RITZ WAY	NONE		
					009.854		PAINTED (UNDIV)		
					009.860	MD 212 RITZ WAY (SB/L)			
					009.984		CURBED		
					010.124	CO 2737 MUIRKIRK MEADOWS DR			
			NOT NHS		010.209		PAINTED (UNDIV)		
					010.264	CO 21 MUIRKIRK RD			
					010.319		CURBED		
					010.574	MD 200 INTERCOUNTY CONNECTOR (WB/L)	POSITIVE BARRIER		
					010.604	RP 200 RAMP 3 FR MD 200 EB TO US 1 NB			
					010.620				27,901
					010.663		UNPROTECTED		
					010.840		CURBED		
					010.879		PAINTED (UNDIV)		
					011.374	CO 4788 ACADEMY LA			
					011.390		CENTER TLA (UNDIV)		
					011.512		PAINTED (UNDIV)		
					011.562		CURBED		
					011.614	CO 6 CONTEE RD			
					011.630		NONE		37,624
					011.680		CURBED		
					011.776		CENTER TLA (UNDIV)		

MARYLAND DEPARTMENT OF TRANSPORTATION
STATE HIGHWAY ADMINISTRATION
DATA SERVICES DIVISION

2022 HIGHWAY LOCATION REFERENCE

COUNTY: PRINCE GEORGE'S
DISTRICT: 3
DATE: 1/17/2024
VERSION: 1.0

ROUTE NUMBER: US 1

DIRECTION: NORTH (INVENTORY)

ROAD_NAME	FUNCTIONAL CLASS	STATE SYSTEM	NHS	MAINTENANCE	MILEPOINT	MILEPOINT DESCRIPTION	MEDIAN TYPE	MARKED LANES	AADT
BALTIMORE AVE	U -Principal Arterial – Other	STATE SECONDARY	NOT NHS	State Highway Agency	011.790	CO 261 CONTEE PL	CENTER TLA (UNDIV)	4	37,624
					011.830	MU 58 BRAYGREEN RD			
					011.850	CO 2044 PINEHILL ST			
					011.910	CO 1949 WILLOW ST			
					011.960	MU 212 LAUREL LAKES CT			
					012.110	CO 1020 CYPRESS ST	NONE	5	
					012.180	CO 1019 SPRUCE HILL DR	CENTER TLA (UNDIV)		
					012.250	CO 1018 HOLLY ST			
					012.310	CO 1017 LINDENDALE DR			
					012.380	CO 1013 LOCUST GROVE DR			
					012.440	CO 5315 CHESTNUT RIDGE DR	NONE		
					012.510	CO 1012 MULBERRY ST			
					012.572		CENTER TLA (UNDIV)		
					012.640	CO 2089 CATALPA ST	PAINTED (UNDIV)		
					012.640	MU 520 CATALPA ST (WB/L)			
					012.710	CO 5241 OAK ST	CURBED	6	
					012.783		BEGIN STRUCTURE 160217001		
					012.793		END STRUCTURE 160217001		
					012.837	CO 7 CHERRY LA			
					012.845	CO 7 CHERRY LA (WB/L)		5	
					012.878		PAINTED (UNDIV)		
					012.980		NONE	4	
					013.000		CENTER TLA (UNDIV)		
					013.126	MU 145 DOMER AVE	NONE	2	
SECOND ST					013.140				19,313
					013.175			3	
					013.326	MU 499 MARSHALL AVE			
					013.340			4	
					013.386	MU 55 BOWIE RD			
					013.400			3	
					013.426	OP 1163 GORMAN AVE			
					013.476	MD 198 FORT MEADE RD			

MARYLAND DEPARTMENT OF TRANSPORTATION
STATE HIGHWAY ADMINISTRATION
DATA SERVICES DIVISION

2022 HIGHWAY LOCATION REFERENCE

COUNTY: PRINCE GEORGE'S
DISTRICT: 3
DATE: 1/17/2024
VERSION: 1.0

ROUTE NUMBER: US 1

DIRECTION: NORTH (INVENTORY)

ROAD_NAME	FUNCTIONAL CLASS	STATE SYSTEM	NHS	MAINTENANCE	MILEPOINT	MILEPOINT DESCRIPTION	MEDIAN TYPE	MARKED LANES	AADT
SECOND ST	U -Principal Arterial – Other	STATE SECONDARY	NOT NHS	State Highway Agency	013.490		NONE	2	19,313
			NHS		013.566	MD 198 FORT MEADE RD (WB/L)			
					013.580				16,983
					013.596			3	
					013.706	MU 210 LAUREL AVE			
					013.796	MU 260 MONTGOMERY ST			
					013.836	MU 220 LITTLE MONTGOMERY ST			
					013.867			2	
					013.906	MU 130 DINER AVE			
					013.976	MD 979 MAIN ST			
					014.086	BEGIN STRUCTURE 160001001			
					014.120	END STRUCTURE 160001001			
					014.120	HOWARD CO/L			
					014.120	US 1 WASHINGTON BLVD			

ROUTE NUMBER: US 1 AL

DIRECTION: NORTH (INVENTORY)

ROAD_NAME	FUNCTIONAL CLASS	STATE SYSTEM	NHS	MAINTENANCE	MILEPOINT	MILEPOINT DESCRIPTION	MEDIAN TYPE	MARKED LANES	AADT
BLADENSBURG RD	U -Minor Arterial	STATE SECONDARY		State Highway Agency	000.000	DC 1006 EASTERN AVE	NONE	4	20,145
					000.000	EASTERN AVE (DC MAINT)			
					000.000	WASH DC LINE			
					000.066		CURBED		
					000.106		CENTER TLA (UNDIV)		
					000.150		CURBED		
					000.310		PAINTED (UNDIV)		
					000.380	MU 380 38TH AVE	NONE		
					000.410	MU 371 37TH PL			
					000.421		CURBED		
					000.470	MD 208 38TH AVE	NONE		
					000.498		PAINTED (UNDIV)		
					000.560	MU 400 40TH AVE	NONE		

MARYLAND DEPARTMENT OF TRANSPORTATION
STATE HIGHWAY ADMINISTRATION
DATA SERVICES DIVISION

2022 HIGHWAY LOCATION REFERENCE

COUNTY: PRINCE GEORGE'S
DISTRICT: 3
DATE: 1/17/2024
VERSION: 1.0

ROUTE NUMBER: US 1 AL

DIRECTION: NORTH (INVENTORY)

ROAD_NAME	FUNCTIONAL CLASS	STATE SYSTEM	NHS	MAINTENANCE	MILEPOINT	MILEPOINT DESCRIPTION	MEDIAN TYPE	MARKED LANES	AADT
BLADENSBURG RD	U -Minor Arterial	STATE SECONDARY		State Highway Agency	000.613		CURBED	4	20,145
					000.630	MU 401 40TH PL			
					000.640	MU 401 40TH PL	NONE		
					000.690	MU 410 41ST AVE			
					000.712		PAINTED (UNDIV)		
					000.750	MU 420 42ND AVE			
					000.800	MU 430 43RD AVE			
					000.820	MU 430 43RD AVE	CURBED		
					000.963	BEGIN STRUCTURE 160008001			
					001.015	END STRUCTURE 160008001			
BALTIMORE AVE					001.030	MD 450 ANNAPOLIS RD			15,003
					001.090	MD 450 ANNAPOLIS RD (WB/L)			
					001.140		POSITIVE BARRIER		
					001.200	MU 150 UPSHUR ST			
					001.390	MU 100 TANGLEWOOD DR			
					001.417	BEGIN STRUCTURE 160255001			
					001.421	END STRUCTURE 160255001			
					001.455	BEGIN STRUCTURE 160007011			
					001.480			3	
					001.507	END STRUCTURE 160007011			
					001.515		PAINTED (UNDIV)	2	
					001.521	CO 5562 CHARLES L ARMENTROUT DR			
					001.526	CO 5562 CHARLES L ARMENTROUT DR (WB/L)			
					001.600	MU 20 ARUNDEL PL	NONE		
					001.630	MU 90 CRITTENDEN ST			
					001.680	MU 50 BUCHANAN ST			
					001.750	MU 60 BURLINGTON RD			
					001.800	MU 390 RHODE ISLAND AVE			
					001.810	MU 113 EMERSON ST #3			
					001.880	MU 102 DECATUR ST #2			
					001.973	BEGIN STRUCTURE 160006001			
					002.048	END STRUCTURE 160006001			

MARYLAND DEPARTMENT OF TRANSPORTATION
STATE HIGHWAY ADMINISTRATION
DATA SERVICES DIVISION

2022 HIGHWAY LOCATION REFERENCE

COUNTY: PRINCE GEORGE'S
DISTRICT: 3
DATE: 1/17/2024
VERSION: 1.0

ROUTE NUMBER: US 1 AL

DIRECTION: NORTH (INVENTORY)

ROAD_NAME	FUNCTIONAL CLASS	STATE SYSTEM	NHS	MAINTENANCE	MILEPOINT	MILEPOINT DESCRIPTION	MEDIAN TYPE	MARKED LANES	AADT
BALTIMORE AVE	U -Minor Arterial	STATE SECONDARY		State Highway Agency	002.090	US 1 BALTIMORE AVE	NONE	2	15,003

ROUTE NUMBER: US 50

DIRECTION: EAST (INVENTORY)

ROAD_NAME	FUNCTIONAL CLASS	STATE SYSTEM	NHS	MAINTENANCE	MILEPOINT	MILEPOINT DESCRIPTION	MEDIAN TYPE	MARKED LANES	AADT
JOHN HANSON HWY	U -Principal Arterial – Other Freew	STATE PRIMARY	NHS	State Highway Agency	000.000	WASH DC LINE	POSITIVE BARRIER	6	119,963
					000.180			4	86,313
					000.200	MD 295 BALTIMORE WASHINGTON PKWY			
					000.380	RP 50 RAMP 6 FR US 50 EB TO MD 201 SB			
					000.450	RP 50 RAMP 5 FR MD 201 SB TO US 50 EB			
					000.470	MD 201 KENILWORTH AVE (SB/L)			
					000.500				84,573
					000.517	RP 295 RAMP 2 FR MD 201 WB TO MD 295 NB			
					000.521	MD 201 KENILWORTH AVE			
					000.580	RP 50 RAMP 3 FR US 50 EB TO MD 201 NB			
					000.690	RP 50 RAMP 4 FR MD 201 NB TO US 50 EB			
					001.000	MILE MARKER 1.0			
					001.240	RP 50 RAMP 3 FR US 50 EB TO MD 459 NB			
					001.450	MD 459 COLUMBIA PARK RD			64,743
					001.613	RP 50 RAMP 2 FR COLUMBIA PK RD NB TO US 50 EB			
					001.796	XO 886 CROSSOVER			
					002.050	ATR STATION #0061 (CABINET WB/L)			
					002.410	RP 50 RAMP 6 FR US 50 EB TO MD 202 SB			
					002.580	RP 50 RAMP 5 FR RAMP 8 (FR MD 202) TO US 50 EB			
					002.690	RP 50 RAMP 5 FR RAMP 8 (FR MD 202) TO US 50 EB			
					002.700	RP 50 RAMP 6 FR US 50 EB TO MD 202 SB			
					002.796	MD 202 LANDOVER RD (SB/L)			
					002.800				74,711
					002.804	MD 202 LANDOVER RD			
					002.900	RP 50 RAMP 3 FR US 50 EB TO MD 202 NB			
					003.580			6	

MARYLAND DEPARTMENT OF TRANSPORTATION
STATE HIGHWAY ADMINISTRATION
DATA SERVICES DIVISION

2022 HIGHWAY LOCATION REFERENCE

COUNTY: PRINCE GEORGE'S
DISTRICT: 3
DATE: 1/17/2024
VERSION: 1.0

ROUTE NUMBER: US 50

DIRECTION: EAST (INVENTORY)

ROAD_NAME	FUNCTIONAL CLASS	STATE SYSTEM	NHS	MAINTENANCE	MILEPOINT	MILEPOINT DESCRIPTION	MEDIAN TYPE	MARKED LANES	AADT
JOHN HANSON HWY	U-Principal Arterial – Other Freew	STATE PRIMARY	NHS	State Highway Agency	003.770	RP 50 RAMP 6 FR US 50 EB TO MD 410 SB	POSITIVE BARRIER	6	74,711
					004.095	MD 410 VETERANS PKWY			
					004.100	EXIT #5			108,865
					004.105	MD 410 VETERANS PKWY (WB/L)			
					004.250	RP 50 RAMP 4 FR MD 410 NB TO US 50 EB			
					004.281	BEGIN STRUCTURE 160114001			
					004.331	END STRUCTURE 160114001			
					004.500	BEGIN STRUCTURE 160113001			
					004.520	US 50 PA ARDWICK ARDMORE RD			
					004.533	END STRUCTURE 160113001			
					004.650	CO 2428 PENNSY DR			
					004.670	RP 50 RAMP 5 FR US 50PA SB TO US 50 EB			
					005.040	BEG X-REF W/ IS 595			
					005.040	IS 595 JOHN HANSON HWY			
					005.040	RP 95 RAMP 3 FR IS 595/US 50 TO IS 95 NB			
					005.301	BEGIN STRUCTURE 160146001	NONE		0
					005.351	END STRUCTURE 160146001			
					006.035	BEGIN STRUCTURE 160092001			
					006.092	END STRUCTURE 160092001			
					006.370	BEGIN STRUCTURE 160184001			
					006.374	END STRUCTURE 160184001			
					007.481	BEGIN STRUCTURE 160090031			
					007.497	END STRUCTURE 160090031			
					008.060	BEGIN STRUCTURE 160183001			
					008.064	END STRUCTURE 160183001			
					008.590	BEGIN STRUCTURE 160089031			
					008.624	END STRUCTURE 160089031			
					011.283	BEGIN STRUCTURE 160087001			
					011.322	END STRUCTURE 160087001			
					013.160	BEGIN STRUCTURE 160234001			
					013.203	END STRUCTURE 160234001			
					014.427	BEGIN STRUCTURE 020026001			

MARYLAND DEPARTMENT OF TRANSPORTATION
STATE HIGHWAY ADMINISTRATION
DATA SERVICES DIVISION

2022 HIGHWAY LOCATION REFERENCE

COUNTY: PRINCE GEORGE'S
DISTRICT: 3
DATE: 1/17/2024
VERSION: 1.0

ROUTE NUMBER: US 50

DIRECTION: (INVENTORY)

ROAD_NAME	FUNCTIONAL CLASS	STATE SYSTEM	NHS	MAINTENANCE	MILEPOINT	MILEPOINT DESCRIPTION	MEDIAN TYPE	MARKED LANES	AADT
					014.450	ANNE ARUNDEL CO/L	NONE		0
					014.450	END STRUCTURE 020026001			
					014.450	IS 595 JOHN HANSON HWY			

ROUTE NUMBER: US 50 PA

DIRECTION: SOUTH (INVENTORY)

ROAD_NAME	FUNCTIONAL CLASS	STATE SYSTEM	NHS	MAINTENANCE	MILEPOINT	MILEPOINT DESCRIPTION	MEDIAN TYPE	MARKED LANES	AADT
ARDWICK ARDMORE RD	U-Major Collector	STATE SECONDARY	NOT NHS	State Highway Agency	000.000	CO 4231 GARDEN CITY DR	NONE	3	4,491
					000.020			2	
					000.040	RP 50 RAMP 8 FR US 50PA SB TO US 50 WB			
					000.074	US 50 JOHN HANSON HWY (WB/L)			
					000.086	US 50 JOHN HANSON HWY			
					000.130	RP 50 RAMP 5 FR US 50PA SB TO US 50 EB			
					000.210	CO 65 ARDWICK ARDMORE RD			
					000.210	CO 2428 PENNSY DR			

ROUTE NUMBER: US 301

DIRECTION: NORTH (INVENTORY)

ROAD_NAME	FUNCTIONAL CLASS	STATE SYSTEM	NHS	MAINTENANCE	MILEPOINT	MILEPOINT DESCRIPTION	MEDIAN TYPE	MARKED LANES	AADT
CRAIN HWY	U-Principal Arterial - Other	STATE PRIMARY	NHS	State Highway Agency	000.000	MD 5	CURBED	6	100,354
					000.000	CHARLES CO/L			
					000.000	US 301 CRAIN HWY			
					000.061			7	
					000.200		POSITIVE BARRIER		
					000.254		CURBED		
					000.420	CO 185 CEDARVILLE RD		6	
					000.620		POSITIVE BARRIER		
					000.680		CURBED		
					000.770	OP 5091 BERRY ST		7	
					000.940	CO 6293 MATAPEAKE BUSINESS DR			
					001.167	CO 6881 TIMOTHY BRANCH DR			

MARYLAND DEPARTMENT OF TRANSPORTATION
STATE HIGHWAY ADMINISTRATION
DATA SERVICES DIVISION

2022 HIGHWAY LOCATION REFERENCE

COUNTY: PRINCE GEORGE'S
DISTRICT: 3
DATE: 1/17/2024
VERSION: 1.0

ROUTE NUMBER: US 301

DIRECTION: NORTH (INVENTORY)

ROAD_NAME	FUNCTIONAL CLASS	STATE SYSTEM	NHS	MAINTENANCE	MILEPOINT	MILEPOINT DESCRIPTION	MEDIAN TYPE	MARKED LANES	AADT
CRAIN HWY	U -Principal Arterial – Other	STATE PRIMARY	NHS	State Highway Agency	001.173	CO 6881 TIMOTHY BRANCH DR (WB/L)	CURBED	7	100,354
					001.355			6	
					001.580	XO 862 CROSSOVER			
					001.652		POSITIVE BARRIER		
					001.700		CURBED		
					001.980	XO 863 CROSSOVER	POSITIVE BARRIER		
					002.150			5	
					002.450	CO 164 SHORT CUT RD		4	
					002.460	MILE MARKER 29.0			
					002.550	MD 5 BRANCH AVE		3	31,924
					002.585			4	
					002.870		UNPROTECTED		
					002.930	MD 381 BRANDYWINE RD			
					003.300		POSITIVE BARRIER		
					003.425	MILE MARKER 30.0			
					004.080	CO 166 MISSOURI AVE			
					004.400	CO 2716 CHELTENHAM DR			
					004.420	MILE MARKER 31.0			
					004.540	CO 159 DYSON RD			
					004.730		UNPROTECTED		
					005.195	CO 6887 OAK BARRELL CT			
					005.429	MILE MARKER 32.0			
					005.430		POSITIVE BARRIER		
					005.494		UNPROTECTED		
					005.833		POSITIVE BARRIER		
					005.882		UNPROTECTED		
					006.130	CO 167 CHERRY TREE CROSSING RD			
					006.410	CO 132 FRANK TIPPETT RD			
					006.430	MILE MARKER 33.0			
					006.810	CO 135 OLD INDIAN HEAD RD			
					007.270	CO 4621 TIMBERLINE DR			
					007.330	MILE MARKER 34.0			

MARYLAND DEPARTMENT OF TRANSPORTATION
STATE HIGHWAY ADMINISTRATION
DATA SERVICES DIVISION

2022 HIGHWAY LOCATION REFERENCE

COUNTY: PRINCE GEORGE'S
DISTRICT: 3
DATE: 1/17/2024
VERSION: 1.0

ROUTE NUMBER: US 301

DIRECTION: NORTH (INVENTORY)

ROAD_NAME	FUNCTIONAL CLASS	STATE SYSTEM	NHS	MAINTENANCE	MILEPOINT	MILEPOINT DESCRIPTION	MEDIAN TYPE	MARKED LANES	AADT
CRAIN HWY	U -Principal Arterial – Other	STATE PRIMARY	NHS	State Highway Agency	007.430		POSITIVE BARRIER	4	31,924
					007.634		UNPROTECTED		
					008.130	CO 135 OLD INDIAN HEAD RD			
					008.480	CO 3348 FAIRHAVEN AVE			
					008.690	CO 136 TRUMPS HILL RD			
					008.906		POSITIVE BARRIER		
					009.073		UNPROTECTED		
					009.110		POSITIVE BARRIER		
					009.425	MILE MARKER 36.0			
					009.448		UNPROTECTED		
					009.595	CO 3923 HEATHERMORE BLVD			
					009.600		POSITIVE BARRIER		
					009.605	CO 3923 HEATHERMORE BLVD (NB/L)			
					009.722	CO 3141 N MARLTON AVE			
					009.738	CO 3141 N MARLTON AVE (NB/L)			
					010.050	SR 189 WEST MARLTON AVE			
					010.104	BEGIN STRUCTURE 160055001			
					010.115	END STRUCTURE 160055001			
					010.220	CO 137 S OSBORNE RD	UNPROTECTED		
					010.257		POSITIVE BARRIER		
					010.350	MD 382 CROOM RD			35,301
					010.400		UNPROTECTED		
					010.437	MILE MARKER 37.0			
					011.008	CO 1212 OLD CRAIN HWY (SB/L)			
					011.100		POSITIVE BARRIER		
					011.102	CO 1212 OLD CRAIN HWY			
	R -Principal Arterial – Other				011.436	MILE MARKER 38.0			
					012.340	CO 108 CROOM STATION RD			
					012.430		UNPROTECTED		
					012.650	CO 109 CHEW RD			
					012.927		POSITIVE BARRIER		
					013.240	CO 3519 CURTIS RD			

MARYLAND DEPARTMENT OF TRANSPORTATION
STATE HIGHWAY ADMINISTRATION
DATA SERVICES DIVISION

2022 HIGHWAY LOCATION REFERENCE

COUNTY: PRINCE GEORGE'S
DISTRICT: 3
DATE: 1/17/2024
VERSION: 1.0

ROUTE NUMBER: US 301

DIRECTION: NORTH (INVENTORY)

ROAD_NAME	FUNCTIONAL CLASS	STATE SYSTEM	NHS	MAINTENANCE	MILEPOINT	MILEPOINT DESCRIPTION	MEDIAN TYPE	MARKED LANES	AADT
CRAIN HWY	R -Principal Arterial – Other	STATE PRIMARY	NHS	State Highway Agency	013.723	BEGIN STRUCTURE 160054011	POSITIVE BARRIER	4	35,301
					013.749	END STRUCTURE 160054011			
	U -Principal Arterial – Other				013.850	MD 976 C NO NAME			
					013.950	RP 301 RAMP 4 FR US 301 NB TO MD 4 EB			
					014.040	RP 301 RAMP 3 FR MD 4 EB TO US 301 NB			
					014.088	MD 4 STEPHANIE ROPER HWY (SB/L)			
					014.100				45,963
					014.112	MD 4 STEPHANIE ROPER HWY			
					014.170	RP 301 RAMP 1 FR US 301 NB TO MD 4 WB			
					014.260	RP 301 RAMP 2 FR MD 4 WB TO US 301 NB			
					014.340	CO 3799 CHEVY DR			
					014.430	MILE MARKER 41.0			
					014.798	CO 4025 MARLBORO PIKE			
					014.812	CO 4025 MARLBORO PIKE (WB/L)			
					016.059	CO 3199 VILLAGE DR W			
					016.063	CO 3199 VILLAGE DR W (WB/L)			
					016.424	XO 874 CROSSOVER			
					016.850	CO 115 SWANSON RD			
					017.080				5
					017.190				6
					017.350	CO 103 LEELAND RD S	UNPROTECTED		
					017.430	MILE MARKER 44.0			
					017.570				4
					017.690		POSITIVE BARRIER		
					017.760		UNPROTECTED		
					017.810	XO 877 CROSSOVER			
					018.323		POSITIVE BARRIER		
					018.391		UNPROTECTED		
					018.586		POSITIVE BARRIER		
					018.670	CO 102 CLAGETT LANDING RD	UNPROTECTED		
					018.816	CO 2003 CLAGETT LANDING RD SPUR			
					018.816	CO 4639 TRADE ZONE AVE (EB/L)			

MARYLAND DEPARTMENT OF TRANSPORTATION
STATE HIGHWAY ADMINISTRATION
DATA SERVICES DIVISION

2022 HIGHWAY LOCATION REFERENCE

COUNTY: PRINCE GEORGE'S
DISTRICT: 3
DATE: 1/17/2024
VERSION: 1.0

ROUTE NUMBER: US 301

DIRECTION: NORTH (INVENTORY)

ROAD_NAME	FUNCTIONAL CLASS	STATE SYSTEM	NHS	MAINTENANCE	MILEPOINT	MILEPOINT DESCRIPTION	MEDIAN TYPE	MARKED LANES	AADT				
CRAIN HWY	U -Principal Arterial – Other	STATE PRIMARY	NHS	State Highway Agency	018.824	CO 4639	TRADE ZONE AVE	UNPROTECTED	4	45,963			
					019.020	CO 1914	QUEEN ANNE RD						
					019.196						POSITIVE BARRIER		
					019.350	XO 946	CROSSOVER						
					019.555	CO 6883	PLEASANT COLONY DR						
					019.562	MD 976 B	NO NAME						
					019.950	MD 978 B	OLD CENTRAL AVE						
					020.070	RP 301	RAMP 3 FR MD 214 EB TO US 301 NB						
					020.082	MD 214	CENTRAL AVE						
					020.090								62,763
					020.098	MD 214	CENTRAL AVE (WB/L)						
					020.130	RP 301	RAMP 1 FR US 301 NB TO MD 214 WB						
					020.280	RP 301	RAMP 2 FR MD 214 WB TO US 301 NB						
					020.429		MILE MARKER 47.0						
					020.530	MU 2131	PENNSBURY DR						
					020.540	CO 6704	MT NEBO WAY						
					020.700	CO 5706	FEDERAL HILL CT						
					020.820	MU 2170	POINTER RIDGE DR						
					021.020	CO 590	OLD MITCHELLVILLE RD						
					021.039	CO 6340	PEACH ST						
					021.061	CO 6340	PEACH ST (WB/L)						
					021.310	CO 73	MITCHELLVILLE RD						
					021.310	CO 3643	QUEEN ANNE BRIDGE RD						
					021.427		MILE MARKER 48.0						
					021.830	XO 889	CROSSOVER						
					022.230	XO 891	CROSSOVER						5
					022.450								UNPROTECTED
					022.650	CO 104	MILL BRANCH RD						
					022.920	OP 319	NO NAME						
					022.960								6
023.147	MD 197	COLLINGTON RD (SB/L)											
023.150					59,153								

MARYLAND DEPARTMENT OF TRANSPORTATION
STATE HIGHWAY ADMINISTRATION
DATA SERVICES DIVISION

2022 HIGHWAY LOCATION REFERENCE

COUNTY: PRINCE GEORGE'S
DISTRICT: 3
DATE: 1/17/2024
VERSION: 1.0

ROUTE NUMBER: US 301

DIRECTION: NORTH (INVENTORY)

ROAD_NAME	FUNCTIONAL CLASS	STATE SYSTEM	NHS	MAINTENANCE	MILEPOINT	MILEPOINT DESCRIPTION	MEDIAN TYPE	MARKED LANES	AADT
CRAIN HWY	U -Principal Arterial – Other	STATE PRIMARY	NHS	State Highway Agency	023.153 MD 197	COLLINGTON RD	UNPROTECTED	6	59,153
					023.200		POSITIVE BARRIER		
					023.220		UNPROTECTED		
					023.360 CO 6232	BALL PARK RD	POSITIVE BARRIER	5	
					023.550 MD 3 F	GOVERNOR BRIDGE RD		4	
					023.631		UNPROTECTED		
					023.660 RP 595	RAMP 4 FR US 301 NB TO IS 595 EB			
					023.730		POSITIVE BARRIER		
					023.920 RP 595	RAMP 3 FR RAMP 6 (FR IS 595 EB) TO MD 3			
					023.930		UNPROTECTED		
					024.000 IS 595	JOHN HANSON HWY			
					024.010	ANNE ARUNDEL CO/L			
					024.010	BEG X-REF W/ IS 595			
					024.010 MD 3	CRAIN HWY			
					024.010	EXIT #13			

MARYLAND DEPARTMENT OF TRANSPORTATION
STATE HIGHWAY ADMINISTRATION
DATA SERVICES DIVISION

2022 HIGHWAY LOCATION REFERENCE

COUNTY: PRINCE GEORGE'S
DISTRICT: 3
DATE: 1/17/2024
VERSION: 1.0

ROUTE NUMBER: IS 95

DIRECTION: SOUTH (NON INVENTORY)

MILEPOINT		MILEPOINT DESCRIPTION
000.000		BEGIN STRUCTURE 160197021
000.000		HOWARD CO/L
000.000	IS 95	NO NAME (SB/L)
000.005		END STRUCTURE 160197021
000.106		MILE MARKER IL 34.0
000.340	CO 3	BROOKLYN BRIDGE RD
001.050	RP 95	RAMP 5 FR IS 95 SB TO MD 198 EB
001.118		MILE MARKER IL 33.0
001.430	MD 198	SANDY SPRING RD (WB/L)
001.450		EXIT #33
001.450	MD 198	SANDY SPRING RD
001.610	IS 95 CS	IS 95 SB CD LANE FR MD 198 TO MD 200
001.780	RP 95	RAMP 7 FR MD 198 WB TO IS 95 SB
002.116		MILE MARKER IL 32.0
002.200	RP 95	RAMP 7 FR MD 198 WB TO IS 95 SB
002.515		EXIT #32
002.515	MD 206	KONTERRA DR
002.970	RP 95	RAMP 8 FR IS 95 SB TO MD 200 WB
003.115		MILE MARKER IL 31.0
003.430	MD 200	INTERCOUNTY CONNECTOR (WB/L)
003.450		EXIT #31
003.450	MD 200	INTERCOUNTY CONNECTOR
003.540	RP 95	RAMP 3 FR RP 6 (FR MD200 EB) TO IS 95 NB
004.160	IS 95 CS	IS 95 SB CD LANE FR MD 198 TO MD 200
004.675	CO 2	OLD GUNPOWDER RD
005.260	RP 95	RAMP 8 FR IS 95 SB TO MD 212 WB
005.351		BEGIN STRUCTURE 160204001
005.361		END STRUCTURE 160204001
005.590	RP 95	RAMP 7 FR MD 212 WB TO IS 95 SB
005.601	MD 212	POWDER MILL RD (SB/L)

MARYLAND DEPARTMENT OF TRANSPORTATION
STATE HIGHWAY ADMINISTRATION
DATA SERVICES DIVISION

2022 HIGHWAY LOCATION REFERENCE

COUNTY: PRINCE GEORGE'S
DISTRICT: 3
DATE: 1/17/2024
VERSION: 1.0

ROUTE NUMBER: IS 95

DIRECTION: SOUTH (NON INVENTORY)

MILEPOINT		MILEPOINT DESCRIPTION
005.610		EXIT #29
005.615	MD 212	POWDER MILL RD
005.755	RP 95	RAMP 5 FR IS 95 SB TO MD 212 EB
006.050	RP 95	RAMP 6 FR MD 212 EB TO IS 95 SB
006.980	CO 14	CHERRY HILL RD
007.060	IS 95 X-	NO NAME (SB/L)
007.534		BEGIN STRUCTURE 160176001
007.700	RP 95	RAMP 7 FR IS 95 WB TO IS 95X SB
007.800	IS 95 X-	NO NAME
007.920	IS 495	CAPITAL BELTWAY (WB/L)
007.920		EXIT #27
008.064		END STRUCTURE 160176001
008.330	IS 495	CAPITAL BELTWAY
008.365	CO 14	CHERRY HILL RD
008.584		MILE MARKER IL 26.0
009.107	US 1	BALTIMORE AVE (SB/L)
009.110		EXIT #25
009.112	US 1	BALTIMORE AVE
009.330	RP 95	RAMP 10 FR IS 495 EB TO IS 95 SB
009.431		BEGIN STRUCTURE 160135051
009.455	MU 171	RHODE ISLAND AVE
009.467		END STRUCTURE 160135051
009.635		MILE MARKER IL 25.0
010.030		EXIT #24
010.030	OP 5032	GREENBELT COMMUTER STATION RD
010.144		BEGIN STRUCTURE 160136051
010.145		MILE MARKER IL 24.5
010.175		END STRUCTURE 160136051
010.460	OP 5032	GREENBELT COMMUTER STATION RD
010.507		BEGIN STRUCTURE 160137051
010.520		END STRUCTURE 160137051
010.655	MU 40	CHERRYWOOD LA

MARYLAND DEPARTMENT OF TRANSPORTATION
STATE HIGHWAY ADMINISTRATION
DATA SERVICES DIVISION

2022 HIGHWAY LOCATION REFERENCE

COUNTY: PRINCE GEORGE'S
DISTRICT: 3
DATE: 1/17/2024
VERSION: 1.0

ROUTE NUMBER: IS 95

DIRECTION: SOUTH (NON INVENTORY)

MILEPOINT		MILEPOINT DESCRIPTION
010.919		BEGIN STRUCTURE 160138051
010.925		END STRUCTURE 160138051
011.010	RP 95	RAMP 6 FR IS 95 EB TO MD 201 SB
011.057		MILE MARKER IL 23.5
011.210	RP 95	RAMP 5 FR MD 201 SB TO IS 95 EB
011.240	MD 201	KENILWORTH AVE (SB/L)
011.260		EXIT #23
011.260	MD 201	KENILWORTH AVE
011.510	RP 95	RAMP 4 FR MD 201 NB TO IS 95 EB
011.798		BEGIN STRUCTURE 160141051
011.813	MD 193	GREENBELT RD (WB/L)
011.829	MD 193	GREENBELT RD
011.850		END STRUCTURE 160141051
011.950	RP 95	RAMP 8 FR IS 95 SB TO MD 295 WB
012.120	RP 95	RAMP 7 FR MD 295 WB TO IS 95 SB
012.150	MD 295	BALTIMORE WASHINGTON PKWY (SB/L)
012.170	MD 295	BALTIMORE WASHINGTON PKWY
012.170		EXIT #22
012.240	RP 95	RAMP 5 FR IS 95 SB TO MD 295 EB
012.387		MILE MARKER IL 22.0
012.400	RP 95	RAMP 6 FR MD 295 EB TO IS 95 SB
012.956		MILE MARKER IL 21.5
013.260		ATR STATION #0055 (CABINET INNER LOOP)
013.299		BEGIN STRUCTURE 160143051
013.310	CO 42	GOOD LUCK RD
013.322		END STRUCTURE 160143051
014.460	RP 95	RAMP 8 FR IS 95 SB TO MD 450 WB
014.515		MILE MARKER IL 20.0
014.630	RP 95	RAMP 7 FR MD 450 WB TO IS 95 SB
014.642		BEGIN STRUCTURE 160144051
014.663	MD 450	ANNAPOLIS RD (WB/L)
014.670		EXIT #20

MARYLAND DEPARTMENT OF TRANSPORTATION
STATE HIGHWAY ADMINISTRATION
DATA SERVICES DIVISION

2022 HIGHWAY LOCATION REFERENCE

COUNTY: PRINCE GEORGE'S
DISTRICT: 3
DATE: 1/17/2024
VERSION: 1.0

ROUTE NUMBER: IS 95

DIRECTION: SOUTH (NON INVENTORY)

MILEPOINT		MILEPOINT DESCRIPTION
014.675	MD 450	ANNAPOLIS RD
014.688		END STRUCTURE 160144051
014.839		BEGIN STRUCTURE 160145051
014.886		END STRUCTURE 160145051
014.929		MILE MARKER IL 19.5
015.200	RP 95	RAMP 9 FR IS 595 WB TO MD 950 SB
015.220	RP 95	RAMP 5 FR IS 95 SB TO IS 595 EB
015.490	RP 95	RAMP 8 FR IS 95 SB TO IS 595 WB
015.595	RP 95	RAMP 7 FR IS 595 WB TO IS 95 SB
015.723	IS 595	JOHN HANSON HWY (WB/L)
015.730		EXIT #19
015.735	IS 595	JOHN HANSON HWY
015.770	RP 95	RAMP 5 FR IS 95 SB TO IS 595 EB
015.795	RP 95	RAMP 3 FR IS 595/US 50 TO IS 95 NB
015.970	RP 95	RAMP 7 FR IS 595 WB TO IS 95 SB
016.143	MD 704	MARTIN LUTHER KING JR HWY (WB/L)
016.155	MD 704	MARTIN LUTHER KING JR HWY
016.355	CO 65	ARDWICK ARDMORE RD
016.440		MILE MARKER IL 18.0
016.760	MU 140	GLENARDEN PKWY
016.937		MILE MARKER IL 17.5
017.200		BEGIN CD LANE
017.490	RP 95	RAMP 8 FR IS 95 SB TO MD 202 WB
017.558		MILE MARKER IL 17.0
017.686	MD 202	LANDOVER RD
017.690		EXIT #17
017.694	MD 202	LANDOVER RD (SB/L)
017.730	RP 95	RAMP 5 FR IS 95 SB TO MD 202 EB
017.900	RP 95	RAMP 6 FR MD 202 EB TO IS 95 SB
018.212	RP 95	RAMP 8 FR IS 95 SB TO MD 202F WB
018.375		END CD LANE
018.405	MD 202 F-	ARENA DR

MARYLAND DEPARTMENT OF TRANSPORTATION
STATE HIGHWAY ADMINISTRATION
DATA SERVICES DIVISION

2022 HIGHWAY LOCATION REFERENCE

COUNTY: PRINCE GEORGE'S
DISTRICT: 3
DATE: 1/17/2024
VERSION: 1.0

ROUTE NUMBER: IS 95

DIRECTION: SOUTH (NON INVENTORY)

MILEPOINT MILEPOINT DESCRIPTION

018.405		EXIT #16
018.447		MILE MARKER IL 16.0
018.540	RP 95	RAMP 6 FR MD 202F EB TO IS 95 SB
018.915		MILE MARKER IL 15.5
019.240	RP 95	RAMP 8 FR IS 95 SB TO MD 214 WB
019.397		MILE MARKER IL 15.0
019.446		BEGIN STRUCTURE 160153051
019.457	MD 214	CENTRAL AVE (WB/L)
019.460		EXIT #15
019.468	MD 214	CENTRAL AVE
019.485		END STRUCTURE 160153051
019.520	RP 95	RAMP 5 FR IS 95 SB TO MD 214 EB
019.657		BEGIN STRUCTURE 160156051
019.669		END STRUCTURE 160156051
019.670	RP 95	RAMP 6 FR MD 214 EB TO IS 95 SB
019.905		MILE MARKER IL 14.5
020.451		MILE MARKER IL 14.0
020.805	RP 95	RAMP 8 FR IS 95 SB TO MD 221A WB
020.936		MILE MARKER IL 13.5
021.072		BEGIN STRUCTURE 160157051
021.078	MD 221 A-	RITCHIE MARLBORO RD
021.080		EXIT #13
021.083	MD 221 A-	RITCHIE MARLBORO RD (SB/L)
021.092		END STRUCTURE 160157051
021.285		MILE MARKER IL 13.0
021.370	RP 95	RAMP 6 FR MD 221A EB TO IS 95 SB
021.780		MILE MARKER IL 12.5
022.010	CO 89	D ARCY RD
022.404		MILE MARKER IL 12.0
022.835		MILE MARKER IL 11.5
023.250	RP 95	RAMP 8 FR IS 95 SB TO MD 4 WB
023.348		MILE MARKER IL 11.0

MARYLAND DEPARTMENT OF TRANSPORTATION
STATE HIGHWAY ADMINISTRATION
DATA SERVICES DIVISION

2022 HIGHWAY LOCATION REFERENCE

COUNTY: PRINCE GEORGE'S
DISTRICT: 3
DATE: 1/17/2024
VERSION: 1.0

ROUTE NUMBER: IS 95

DIRECTION: SOUTH (NON INVENTORY)

MILEPOINT		MILEPOINT DESCRIPTION
023.385	RP 95	RAMP 7 FR MD 4 WB TO IS 95 SB
023.388		BEGIN STRUCTURE 160159051
023.416	MD 4	PENNSYLVANIA AVE
023.430		EXIT #11
023.439	MD 4	PENNSYLVANIA AVE (SB/L)
023.457		END STRUCTURE 160159051
023.515	RP 95	RAMP 5 FR IS 95 SB TO MD 4 EB
023.670	RP 95	RAMP 6 FR MD 4 EB TO IS 95 SB
024.161	GV 119	SUITLAND PKWY (WB/L)
024.207	GV 119	SUITLAND PKWY
024.486		MILE MARKER IL 10.0
024.500	CO 483	FORESTVILLE RD
024.535	RP 95	RAMP 7 FR IS 95 WB TO FORESTVILLE RD SB
024.758		MILE MARKER IL 9.5
025.116	CO 81	SUITLAND RD
025.120		EXIT #9
025.125	CO 81	SUITLAND RD (SB/L)
025.385	RP 95	RAMP 8 FR SUITLAND RD SB TO IS 95 WB
025.409		MILE MARKER IL 9.0
025.965	CO 127	AUTH RD
026.334		MILE MARKER IL 8.0
026.660	RP 95	RAMP 2 FR IS 95 SB TO AUTH RD
026.850	RP 95	RAMP 1 FR MD 5 NB TO IS 95 SB (WB)
026.878	MD 5	BRANCH AVE
026.890		EXIT #7
026.895	RP 5	RAMP 7 FR WOODS WAY WB TO MD 5 SB
026.900	MD 5	BRANCH AVE (SB/L)
026.995	RP 95	RAMP 7 FR RAMP 2 TO RAMP 6
027.140	RP 95	RAMP 8 FR MD 5 SB TO IS 95 SB
027.141		MILE MARKER IL 7.0
028.044		MILE MARKER IL 6.0
028.505	CO 123	TEMPLE HILL RD

MARYLAND DEPARTMENT OF TRANSPORTATION
STATE HIGHWAY ADMINISTRATION
DATA SERVICES DIVISION

2022 HIGHWAY LOCATION REFERENCE

COUNTY: PRINCE GEORGE'S
DISTRICT: 3
DATE: 1/17/2024
VERSION: 1.0

ROUTE NUMBER: IS 95

DIRECTION: SOUTH (NON INVENTORY)

MILEPOINT		MILEPOINT DESCRIPTION
028.533		MILE MARKER IL 5.5
028.550		ATR STATION #0049
028.910		MILE MARKER IL 5.0
029.398		MILE MARKER IL 4.5
029.440	RP 95	RAMP 2 FR IS 95 WB TO MD 414 NB
029.670	RP 95	RAMP 1 FR MD 414 NB TO IS 95 WB
029.718		MILE MARKER IL 4.0
029.781		BEGIN STRUCTURE 160167051
029.800	MD 414	ST BARNABAS RD
029.805		EXIT #4
029.833	MD 414	ST BARNABAS RD (WB/L)
029.880	RP 95	RAMP 7 FR IS 95 WB TO MD 414 SB
029.887		END STRUCTURE 160167051
029.947		MILE MARKER IL 3.8
030.020	RP 95	RAMP 8 FR MD 414 SB TO IS 95 WB
030.105		MILE MARKER IL 3.6
030.349		MILE MARKER IL 3.4
030.572		MILE MARKER IL 3.2
030.580	IS 95 LS	CAPITAL BELTWAY (SB LOCAL)
030.796		MILE MARKER IL 3.0
030.905		BEGIN STRUCTURE 160168051
030.915	CO 1203	LIVINGSTON RD
030.923		END STRUCTURE 160168051
030.968		MILE MARKER IL 2.8
031.294		MILE MARKER IL 2.4
031.330	MD 210	INDIAN HEAD HWY
031.335		EXIT #3
031.344	MD 210	INDIAN HEAD HWY (SB/L)
031.578		MILE MARKER IL 2.2
031.605	MD 210 V-	BALD EAGLE RD
031.715	RP 95	RAMP 24 FR RP 11 (MD 210 NB) TO IS 95 LS
031.769		MILE MARKER IL 2.0

MARYLAND DEPARTMENT OF TRANSPORTATION
STATE HIGHWAY ADMINISTRATION
DATA SERVICES DIVISION

2022 HIGHWAY LOCATION REFERENCE

COUNTY: PRINCE GEORGE'S
DISTRICT: 3
DATE: 1/17/2024
VERSION: 1.0

ROUTE NUMBER: IS 95

DIRECTION: SOUTH (NON INVENTORY)

MILEPOINT		MILEPOINT DESCRIPTION
031.958		MILE MARKER IL 1.8
032.085	RP 95	RAMP 24 FR RP 11 (MD 210 NB) TO IS 95 LS
032.161		MILE MARKER IL 1.6
032.287		BEGIN STRUCTURE 160282001
032.300	RP 95	RAMP 1 FR NATL HARBOR BLVD TO IS 95 LS
032.310		END STRUCTURE 160282001
032.355		MILE MARKER IL 1.4
032.362		BEGIN STRUCTURE 160171001
032.370	RP 95	RAMP 13 FR RAMP 1 TO RP 2 (TO IS 295 NB)
032.380	RP 95	RAMP 3 FR IS 95 LN TO RP 2 (TO I 295 NB)
032.391		END STRUCTURE 160171001
032.435	IS 295	ANACOSTIA FREEWAY
032.435		EXIT #2
032.470	IS 295	ANACOSTIA FREEWAY (SB/L)
032.540	RP 95	RAMP 9 FR IS 295 SB TO NATL HARBOR BLVD
032.561		MILE MARKER IL 1.2
032.721		MILE MARKER IL 1.0
032.956		MILE MARKER IL 0.8
033.004		BEGIN STRUCTURE 160173061
033.373		MILE MARKER IL 0.4
033.700		WASHINGTON DC LINE
033.771		VIRGINIA ST/L
034.155		END STRUCTURE 160173061

ROUTE NUMBER: IS 95 X

DIRECTION: SOUTH (NON INVENTORY)

MILEPOINT		MILEPOINT DESCRIPTION
000.000		EXIT #27
000.000	IS 95	NO NAME (SB/L)
000.535	RP 95	RAMP 8 FR IS 95X SB TO IS 495 WB
000.600		BEGIN STRUCTURE 160124001

MARYLAND DEPARTMENT OF TRANSPORTATION
STATE HIGHWAY ADMINISTRATION
DATA SERVICES DIVISION

2022 HIGHWAY LOCATION REFERENCE

COUNTY: PRINCE GEORGE'S
DISTRICT: 3
DATE: 1/17/2024
VERSION: 1.0

ROUTE NUMBER: IS 95 X

DIRECTION: SOUTH (NON INVENTORY)

MILEPOINT		MILEPOINT DESCRIPTION
000.626		END STRUCTURE 160124001
000.910		BEGIN STRUCTURE 160123001
000.920	RP 95	RAMP 7 FR IS 95 WB TO IS 95X SB
000.935	IS 495	CAPITAL BELTWAY (WB/L)
000.948		END STRUCTURE 160123001
001.014		BEGIN STRUCTURE 160122001
001.030	IS 495	CAPITAL BELTWAY
001.070		END STRUCTURE 160122001
001.110	RP 95	RAMP 5 FR IS 95X SB TO IS 495 NB
001.194		BEGIN STRUCTURE 160121001
001.205	RP 95	RAMP 3 FR IS 495 EB TO IS 95X NB
001.218		END STRUCTURE 160121001
001.340	RP 95	RAMP 6 FR RAMP 3 (FR IS 495) TO IS 95X
001.340	OP 5454	WEIGH STATION ACCESS RD

ROUTE NUMBER: IS 295

DIRECTION: SOUTH (NON INVENTORY)

MILEPOINT		MILEPOINT DESCRIPTION
000.000		WASH DC LINE
000.003		MILE MARKER 0.4
000.208		MILE MARKER 0.2
000.330	RP 95	RAMP 8 FR IS 295 SB TO IS 95 LS
000.520	RP 95	RAMP 9 FR IS 295 SB TO NATL HARBOR BLVD
000.729		BEGIN STRUCTURE 160218001
000.750	IS 95 LS	CAPITAL BELTWAY (SB LOCAL)
000.778	IS 95	CAPITAL BELTWAY (SB/L)
000.800		END STRUCTURE 160218001
000.800	RP 95	RAMP 12 FR IS 295 SB TO MD 210 SB

MARYLAND DEPARTMENT OF TRANSPORTATION
STATE HIGHWAY ADMINISTRATION
DATA SERVICES DIVISION

2022 HIGHWAY LOCATION REFERENCE

COUNTY: PRINCE GEORGE'S
DISTRICT: 3
DATE: 1/17/2024
VERSION: 1.0

ROUTE NUMBER: IS 495

DIRECTION: WEST (NON INVENTORY)

MILEPOINT		MILEPOINT DESCRIPTION
000.000		EXIT #27
000.000	IS 95	NO NAME
000.202		BEGIN STRUCTURE 160131061
000.220		END STRUCTURE 160131061
000.300	IS 95	NO NAME (SB/L)
000.400	RP 95	RAMP 1 FR RAMP 4 (FR IS 95X) TO IS 495
000.415	IS 95 X-	NO NAME
000.565	IS 95 X-	NO NAME (SB/L)
000.830	RP 95	RAMP 8 FR IS 95X SB TO IS 495 WB
001.215	MD 212	RIGGS RD
001.670	IS 495	CAPITAL BELTWAY (WB/L)
001.670		MONTGOMERY CO/L
001.670	RP 495	RAMP 2 FR IS 495 WB TO MD 650 NB

ROUTE NUMBER: IS 595

DIRECTION: WEST (NON INVENTORY)

MILEPOINT		MILEPOINT DESCRIPTION
000.000		ANNE ARUNDEL CO/L
000.000	IS 595	JOHN HANSON HWY (WB/L)
000.000		SIGNED AS US 50
000.428		MILE MARKER 14.0
000.710	RP 595	RAMP 10 FR IS 595 WB TO IS 595 WB
000.960		BEGIN WB INSIDE HOV
001.110	RP 595	RAMP 9 FR IS 595 TO RAMP 4 (TO MD 3E)
001.130	RP 595	RAMP 3 FR RAMP 6 (FR IS 595 EB) TO MD 3
001.250	RP 595	RAMP 1 FR RAMP 4 (FR US 301) TO RAMP 10
001.256	MD 3	CRAIN HWY
001.260		EXIT #13
001.267	MD 3	CRAIN HWY (SB/L)
001.510	RP 595	RAMP 10 FR IS 595 WB TO IS 595 WB
001.770	RP 595	RAMP 8 FR MD 3 SB TO IS 595 WB

MARYLAND DEPARTMENT OF TRANSPORTATION
STATE HIGHWAY ADMINISTRATION
DATA SERVICES DIVISION

2022 HIGHWAY LOCATION REFERENCE

COUNTY: PRINCE GEORGE'S
DISTRICT: 3
DATE: 1/17/2024
VERSION: 1.0

ROUTE NUMBER: IS 595

DIRECTION: WEST (NON INVENTORY)

MILEPOINT		MILEPOINT DESCRIPTION
002.410	RP 595	RAMP 2 FR IS 595 WB TO MD 197 NB
002.655	MD 197	COLLINGTON RD
002.660		EXIT #11
002.665	MD 197	COLLINGTON RD (SB/L)
002.730	RP 595	RAMP 1 FR MD 197 NB TO IS 595 WB
002.950	RP 595	RAMP 8 FR MD 197 SB TO IS 595 WB
004.240	MD 950 D-	CHURCH RD
005.763		BEGIN STRUCTURE 160089041
005.776	MD 193	ENTERPRISE RD (WB/L)
005.784	MD 193	ENTERPRISE RD
005.797		END STRUCTURE 160089041
006.877		BEGIN STRUCTURE 160090041
006.893		END STRUCTURE 160090041
007.270	MD 950 C-	LOTTSFORD VISTA RD
007.810	RP 595	RAMP 7 FR IS 595 WB TO MD 704 SB
008.070	RP 595	RAMP 8 FR MD 704 SB TO IS 595 WB
008.261	MD 704	MARTIN LUTHER KING JR HWY
008.270		EXIT #8
008.279	MD 704	MARTIN LUTHER KING JR HWY (WB/L)
008.430		END WB INSIDE HOV
008.510	RP 95	RAMP 9 FR IS 595 WB TO MD 950 SB
008.770	RP 95	RAMP 7 FR IS 595 WB TO IS 95 SB
008.790	MD 950 A-	WHITFIELD CHAPEL RD
008.890	RP 95	RAMP 3 FR IS 595/US 50 TO IS 95 NB
008.980	RP 95	RAMP 1 FR IS 95 NB TO IS 595 WB
009.022	IS 95	CAPITAL BELTWAY
009.030		EXIT #7
009.037	IS 95	CAPITAL BELTWAY (SB/L)
009.090	RP 95	RAMP 5 FR IS 95 SB TO IS 595 EB
009.150	RP 95	RAMP 7 FR IS 595 WB TO IS 95 SB
009.270	RP 95	RAMP 8 FR IS 95 SB TO IS 595 WB
009.290	US 50	JOHN HANSON HWY (WB/L)

MARYLAND DEPARTMENT OF TRANSPORTATION
STATE HIGHWAY ADMINISTRATION
DATA SERVICES DIVISION

2022 HIGHWAY LOCATION REFERENCE

COUNTY: PRINCE GEORGE'S
DISTRICT: 3
DATE: 1/17/2024
VERSION: 1.0

ROUTE NUMBER: MD 3

DIRECTION: SOUTH (NON INVENTORY)

MILEPOINT		MILEPOINT DESCRIPTION
000.000		ANNE ARUNDEL CO/L
000.000		BEGIN STRUCTURE 160053021
000.000	MD 3	ROBERT CRAIN HWY (SB/L)
000.029		END STRUCTURE 160053021
000.284	MD 450	ANNAPOLIS RD (WB/L)
000.296	MD 450	ANNAPOLIS RD
000.950	CO 1824	SYLVAN DR
001.037	MU 3655	WHITEMARSH PARK DRIVE
001.055	MU 3655	WHITEMARSH PARK DRIVE (EB/L)
001.200	CO 1823	FOREST DR
001.660	RP 3	RAMP 8 FR MD 3 SB TO MD 3E WB
001.920	RP 3	RAMP 6 FR MD 3E EB TO MD 3 SB
001.954	MD 3 E-	BELAIR DR (WB/L)
001.965	MD 3 E-	BELAIR DR
002.180	RP 595	RAMP 8 FR MD 3 SB TO IS 595 WB
002.460	RP 595	RAMP 7 FR RAMP 10 (FR IS 595) TO MD 3 SB
002.490	RP 595	RAMP 10 FR IS 595 WB TO IS 595 WB
002.509	IS 595	JOHN HANSON HWY (WB/L)
002.520	US 301	CRAIN HWY (SB/L)
002.520		EXIT #13

ROUTE NUMBER: MD 3 E

DIRECTION: WEST (NON INVENTORY)

MILEPOINT		MILEPOINT DESCRIPTION
000.000	MU 1785	MELFORD BLVD (NB/L)
000.009	MU 2555	SCIENCE DR
000.140	RP 3	RAMP 2 FR MD 3E WB TO MD 3 NB
000.230	RP 3	RAMP 3 FR MD 3E TO RAMP 2 (TO MD 3 NB)
000.283	MD 3	CRAIN HWY
000.298	MD 3	CRAIN HWY (SB/L)
000.310	RP 3	RAMP 7 FR MD 3E WB TO RAMP 6 (MD 3 SB)

MARYLAND DEPARTMENT OF TRANSPORTATION
STATE HIGHWAY ADMINISTRATION
DATA SERVICES DIVISION

2022 HIGHWAY LOCATION REFERENCE

COUNTY: PRINCE GEORGE'S
DISTRICT: 3
DATE: 1/17/2024
VERSION: 1.0

ROUTE NUMBER: MD 3 E

DIRECTION: WEST (NON INVENTORY)

MILEPOINT		MILEPOINT DESCRIPTION
000.405	RP 3	RAMP 6 FR MD 3E EB TO MD 3 SB
000.415	RP 3	RAMP 8 FR MD 3 SB TO MD 3E WB
000.440	MU 110	BEECHTREE LA
000.560	MU 120	BELAIR DR
000.560	MU 1130	KENDALE LA

ROUTE NUMBER: MD 4

DIRECTION: SOUTH (NON INVENTORY)

MILEPOINT		MILEPOINT DESCRIPTION
000.000	DC 1003	SOUTHERN AVE
000.000		SOUTHERN AVE (DC MAINT)
000.000		WASH DC LINE
000.788	CO 3640	SHADYSIDE AVE
000.792	CO 3640	SHADYSIDE AVE (NB/L)
001.250	CO 4140	SPAULDING AVE
001.697	CO 2828	BROOKS DR (SB/L)
001.703	CO 2828	BROOKS DR
002.365	MD 458	SILVER HILL RD (SB/L)
002.374	MD 458	SILVER HILL RD
002.689	CO 86	PARKLAND DR
002.692	CO 86	PARKLAND DR (NB/L)
003.500	CO 85	WALTERS LA
003.880	CO 1679	DONNELL DR
004.489	CO 483	FORESTVILLE RD (SB/L)
004.495	CO 483	FORESTVILLE RD
004.610	RP 95	RAMP 6 FR MD 4 EB TO IS 95 SB
004.850	RP 95	RAMP 5 FR IS 95 SB TO MD 4 EB
004.897	IS 95	CAPITAL BELTWAY (SB/L)
004.920	IS 95	CAPITAL BELTWAY
004.950	RP 95	RAMP 3 FR MD 4 EB TO IS 95 NB
005.110	RP 95	RAMP 4 FR IS 95 NB TO MD 4 EB

MARYLAND DEPARTMENT OF TRANSPORTATION
STATE HIGHWAY ADMINISTRATION
DATA SERVICES DIVISION

2022 HIGHWAY LOCATION REFERENCE

COUNTY: PRINCE GEORGE'S
DISTRICT: 3
DATE: 1/17/2024
VERSION: 1.0

ROUTE NUMBER: MD 4

DIRECTION: SOUTH (NON INVENTORY)

MILEPOINT		MILEPOINT DESCRIPTION
005.209	CO 4461	OLD MARLBORO PIKE (SB/L)
005.212	CO 4461	OLD MARLBORO PIKE
005.805	MD 337	SUITLAND PKWY (SB/L)
005.815	MD 337	SUITLAND PKWY
006.570	CO 92	DOWER HOUSE RD
007.860	RP 4	RAMP 6 FR MD 4 EB TO MD 223 SB
007.943		BEGIN STRUCTURE 160181021
007.957	MD 223	WOODYARD RD (SB/L)
007.964	MD 223	WOODYARD RD
007.983		END STRUCTURE 160181021
008.160	RP 4	RAMP 4 FR MD 223 NB TO MD 4 EB
010.620	RP 4	RAMP 3 FR MD 4 EB TO MD 980D NB
010.830	RP 4	RAMP 5 FR MD 980D SB TO MD 4 EB
011.060	RP 4	RAMP 6 FR MD 4 EB TO OLD CRAIN HWY SB
011.300	CO 1212	OLD CRAIN HWY
011.945		BEGIN STRUCTURE 160100041
011.992		END STRUCTURE 160100041
012.030	RP 4	RAMP 6 FR MD 4 EB TO MD 717 SB
012.146		BEGIN STRUCTURE 160099031
012.155	MD 717	WATER ST
012.163		END STRUCTURE 160099031
012.320	RP 4	RAMP 5 FR MD 717 SB TO MD 4 EB
012.502		BEGIN STRUCTURE 160108031
012.517		END STRUCTURE 160108031
012.571		BEGIN STRUCTURE 160098041
012.582		END STRUCTURE 160098041
012.590	RP 301	RAMP 6 FR MD 4 EB TO US 301 SB
012.710	RP 301	RAMP 5 FR US 301 SB TO MD 4 EB
012.760		BEGIN STRUCTURE 160097041
012.774	US 301	CRAIN HWY (SB/L)
012.789	US 301	CRAIN HWY
012.805		END STRUCTURE 160097041

MARYLAND DEPARTMENT OF TRANSPORTATION
STATE HIGHWAY ADMINISTRATION
DATA SERVICES DIVISION

2022 HIGHWAY LOCATION REFERENCE

COUNTY: PRINCE GEORGE'S
DISTRICT: 3
DATE: 1/17/2024
VERSION: 1.0

ROUTE NUMBER: MD 4

DIRECTION: SOUTH (NON INVENTORY)

MILEPOINT		MILEPOINT DESCRIPTION
012.840	RP 301	RAMP 3 FR MD 4 EB TO US 301 NB
012.930	RP 301	RAMP 4 FR US 301 NB TO MD 4 EB
013.685	MD 726	GREEN LANDING RD
013.940	RP 4	RAMP 4 FR MD 726 NB TO MD 4 EB
014.169		BEGIN STRUCTURE 160095001
014.200		ANNE ARUNDEL CO/L
014.200		END STRUCTURE 160095001
014.200	MD 4	STEPHANIE ROPER HIGHWAY (SB/L)

ROUTE NUMBER: MD 5

DIRECTION: SOUTH (NON INVENTORY)

MILEPOINT		MILEPOINT DESCRIPTION
000.000	DC 1003	SOUTHERN AVE
000.000		SOUTHERN AVE (DC MAINT)
000.000		WASH DC LINE
000.171	RP 119	RAMP 2 FR SUITLAND PKWY WB TO MD 5 NB
000.175	RP 119	RAMP 1 FR MD 5 NB TO SUITLAND PKWY WB
000.207	GV 119	SUITLAND PKWY (WB/L)
000.213	GV 119	SUITLAND PKWY
000.225	RP 119	RAMP 5 FR MD 5 SB TO SUITLAND PKWY EB
000.235	RP 119	RAMP 4 FR MD 5 TO RAMP 5 TO SUITLAND PKY
000.260	RP 119	RAMP 6 FR SUITLAND PKWY EB TO MD 5 SB
000.480	MD 637 A-	NO NAME
000.487	MD 637	NAYLOR RD (WB/L)
000.500	MD 637	NAYLOR RD
000.590	CO 605	CURTIS DR (SB/L)
000.604	CO 605	CURTIS DR
000.890	CO 4237	32ND AVE
001.030	CO 607	COLEBROOKE DR
001.218	CO 5466	IVERSON ST (WB/L)
001.218	MD 458	SILVER HILL RD (SB/L)

MARYLAND DEPARTMENT OF TRANSPORTATION
STATE HIGHWAY ADMINISTRATION
DATA SERVICES DIVISION

2022 HIGHWAY LOCATION REFERENCE

COUNTY: PRINCE GEORGE'S
DISTRICT: 3
DATE: 1/17/2024
VERSION: 1.0

ROUTE NUMBER: MD 5

DIRECTION: SOUTH (NON INVENTORY)

MILEPOINT		MILEPOINT DESCRIPTION
001.223	CO 5466	IVERSON ST
001.223	MD 458	SILVER HILL RD
001.779		BEGIN STRUCTURE 160193021
001.795	MD 414	ST BARNABAS RD (WB/L)
001.813	MD 414	ST BARNABAS RD
001.855		END STRUCTURE 160193021
001.860	RP 5	RAMP 3 FR MD 5 EB TO MD 414 NB
002.020	RP 5	RAMP 4 FR MD 414 NB TO MD 5 EB
002.160	MD 967 B-	OLD BRANCH AVE
002.520	CO 2606	BEECH RD
002.790	MD 967 C-	SIMPSON RD
002.857	RP 5	RAMP 5 FR MD 5 SB TO WOODS WAY EB
002.909		BEGIN STRUCTURE 160303002
002.922		END STRUCTURE 160303002
003.080	RP 95	RAMP 8 FR MD 5 SB TO IS 95 SB
003.140	RP 95	RAMP 7 FR RAMP 2 TO RAMP 6
003.264	IS 95	CAPITAL BELTWAY (SB/L)
003.280		EXIT #7 (IS 95)
003.280	RP 95	RAMP 5 FR MD 5 SB TO IS 95 NB
003.297	IS 95	CAPITAL BELTWAY
003.350	RP 5	RAMP 7 FR WOODS WAY WB TO MD 5 SB
003.600	RP 95	RAMP 6 FR IS 95 NB TO MD 5 SB
003.630	MD 5 R-	MANCHESTER DR
003.880	MD 5 Q-	LINDA LA
003.960	MD 5 Q-	LINDA LA (NB/L)
004.110	RP 5	RAMP 5 FR MD 5 SB TO MD 337 EB
004.509		BEGIN STRUCTURE 160253021
004.518	RP 5	RAMP 5 FR MD 5 SB TO MD 337 EB
004.524	CO 126	ALLENTOWN RD (SB/L)
004.524	RP 5	RAMP 1 FR RAMP 4 (FR MD 5) TO MD 337
004.535	CO 126	ALLENTOWN RD
004.541		END STRUCTURE 160253021

MARYLAND DEPARTMENT OF TRANSPORTATION
STATE HIGHWAY ADMINISTRATION
DATA SERVICES DIVISION

2022 HIGHWAY LOCATION REFERENCE

COUNTY: PRINCE GEORGE'S
DISTRICT: 3
DATE: 1/17/2024
VERSION: 1.0

ROUTE NUMBER: MD 5

DIRECTION: SOUTH (NON INVENTORY)

MILEPOINT		MILEPOINT DESCRIPTION
004.940	RP 5	RAMP 7 FR ALLENTOWN RD WB TO MD 5 SB
005.730	MD 5 N-	NO NAME
005.880	RP 5	RAMP 5 FR MD 5 SB TO MD 5L EB
006.190	MD 5 L-	COVENTRY WAY
006.190		EXIT #9
006.530	RP 5	RAMP 7 FR MD 5L WB TO MD 5 SB
006.650	RP 5	RAMP 8 FR MD 5 SB TO MD 967D NB
006.820	RP 5	RAMP 6 FR MD 967D SB TO MD 5 SB
007.040	RP 5	RAMP 5 FR MD 5 SB TO MD 223 EB
007.342		BEGIN STRUCTURE 160249021
007.355	RP 5	RAMP 5 FR MD 5 SB TO MD 223 EB
007.360	MD 223	WOODYARD RD
007.364	RP 5	RAMP 7 FR MD 223 WB TO MD 5 SB
007.375		END STRUCTURE 160249021
007.620	RP 5	RAMP 7 FR MD 223 WB TO MD 5 SB
008.630	CO 130	SURRATTS RD
009.979		BEGIN STRUCTURE 160013001
009.998		END STRUCTURE 160013001
010.217	CO 1756	BURCH HILL RD (WB/L)
010.222	CO 1756	BURCH HILL RD
011.180	CO 823	MOORES RD
011.636	RP 5	RAMP 8 FR MD 5 SB TO MD 373
011.828	MD 631 A-	BRANDYWINE RD
012.203	RP 5	RAMP 6 FR MD 373 TO MD 5 SB
012.520	US 301	CRAIN HWY (SB/L)
012.725	CO 164	SHORT CUT RD
013.030	US 301	CRAIN HWY (SB/L)

MARYLAND DEPARTMENT OF TRANSPORTATION
STATE HIGHWAY ADMINISTRATION
DATA SERVICES DIVISION

2022 HIGHWAY LOCATION REFERENCE

COUNTY: PRINCE GEORGE'S
DISTRICT: 3
DATE: 1/17/2024
VERSION: 1.0

ROUTE NUMBER: MD 5 L

DIRECTION: EAST (NON INVENTORY)

MILEPOINT		MILEPOINT DESCRIPTION
000.000	CO 2525	COVENTRY WAY
000.020	MD 967 D-	SERVICE RD
000.060	RP 5	RAMP 6 FR MD 5L EB TO RAMP 7 (TO MD 5)
000.090	RP 5	RAMP 5 FR MD 5 SB TO MD 5L EB
000.094	MD 5	BRANCH AVE (SB/L)
000.100		EXIT #9 (MD 5)
000.107	MD 5	BRANCH AVE
000.110	RP 5	RAMP 1 FR MD 5 NB TO MD 5L WB
000.130	RP 5	RAMP 4 FR RAMP 1 (FR MD 5) TO MD 5L EB
000.230	CO 558	OLD ALEXANDRIA FERRY RD

ROUTE NUMBER: MD 5 M

DIRECTION: NORTH (NON INVENTORY)

MILEPOINT		MILEPOINT DESCRIPTION
000.000	MD 5	BRANCH AVE
000.080	CO 3689	MALCOLM RD

ROUTE NUMBER: MD 5 Q

DIRECTION: NORTH (NON INVENTORY)

MILEPOINT		MILEPOINT DESCRIPTION
000.000	CO 1031	LINDA LA
000.000	CO 3675	OLD BRANCH AVE
000.140	MD 5	BRANCH AVE (SB/L)

ROUTE NUMBER: MD 193

DIRECTION: WEST (NON INVENTORY)

MILEPOINT		MILEPOINT DESCRIPTION
000.000	MD 202	LARGO RD (SB/L)
000.014	MD 202	LARGO RD

MARYLAND DEPARTMENT OF TRANSPORTATION
STATE HIGHWAY ADMINISTRATION
DATA SERVICES DIVISION

2022 HIGHWAY LOCATION REFERENCE

COUNTY: PRINCE GEORGE'S
DISTRICT: 3
DATE: 1/17/2024
VERSION: 1.0

ROUTE NUMBER: MD 193

DIRECTION: WEST (NON INVENTORY)

MILEPOINT		MILEPOINT DESCRIPTION
000.167	CO 5848	WATER FOWL WAY
000.174	CO 5848	WATER FOWL WAY (WB/L)
000.296	CO 101	OAK GROVE RD
001.050	CO 4409	WINONA DR
001.220	CO 4029	KEVERTON DR
001.710	CO 3785	CAMBLETON DR
001.860	CO 3574	CHESTERTON DR
002.055	MD 214	CENTRAL AVE
002.065	MD 214	CENTRAL AVE (WB/L)
002.230	OP 4507	HALLANDALE TERR
002.230	CO 4400	KINGS VALLEY DR
002.410	CO 4902	CLEAVER DR
002.620	CO 4399	KINGS ARROW ST
002.880	CO 4373	DECESARIS BLVD
003.120	CO 4473	ALBERT DR
003.400	CO 5086	WAESCHE DR
003.560	CO 5086	WAESCHE DR
003.672	CO 64	LOTTSFORD RD (EB/L)
003.672	CO 111	WOODMORE RD
003.688	CO 64	LOTTSFORD RD
003.688	CO 111	WOODMORE RD (WB/L)
003.970	CO 4984	MYER RD
004.540	CO 4209	LOCUST GLENN DR
004.710	CO 4210	LOCUST DALE CT
005.070	CO 7158	EDMONDS WOODS WAY
005.180	CO 3131	CHANTILLY LA
005.340	CO 1409	BELVIDERE RD
005.390	MD 974	SONDBERG LA
005.440	IS 595	JOHN HANSON HWY
005.460	IS 595	JOHN HANSON HWY (WB/L)
005.800	MD 953	GLENN DALE RD
005.970	CO 6158	MARLEIGH DR

MARYLAND DEPARTMENT OF TRANSPORTATION
STATE HIGHWAY ADMINISTRATION
DATA SERVICES DIVISION

2022 HIGHWAY LOCATION REFERENCE

COUNTY: PRINCE GEORGE'S
DISTRICT: 3
DATE: 1/17/2024
VERSION: 1.0

ROUTE NUMBER: MD 193

DIRECTION: WEST (NON INVENTORY)

MILEPOINT		MILEPOINT DESCRIPTION
005.970	CO 4800	WOODGATE WAY
006.078	CO 6980	MEADOWLAND DR (EB/L)
006.092	CO 6980	MEADOWLAND DR
006.270	CO 2411	LISBOROUGH RD
006.450	CO 3277	PARTELLO RD
006.625	MD 450	ANNAPOLIS RD
006.636	MD 450	ANNAPOLIS RD (WB/L)
007.030	CO 58	BELL STATION RD
007.920	CO 40	DAISY LA
008.330	CO 56	PROSPECT HILL RD
008.839		BEGIN STRUCTURE 160239041
008.882		END STRUCTURE 160239041
008.964	MD 564	LANHAM SEVERN RD
008.975	MD 564	LANHAM SEVERN RD (WB/L)
009.140	CO 46	NORTHERN AVE
009.320	CO 6821	MISSION DR
009.440	CO 5079	EXECUTIVE PL
009.530	CO 4701	FORBES BLVD
009.780	CO 3248	AEROSPACE RD
009.970	CO 42	GOOD LUCK RD
010.360	GV 201	ICESAT RD
010.920	GV 284	GODDARD RD
011.060	CO 28	CIPRIANO RD
011.298	GV 278	IUE RD
011.537	MU 334	MANDAN RD
011.543	MU 334	MANDAN RD (SB/L)
011.810	MU 135	FRANKFORT DR
012.114	MU 205	HANOVER PKWY (NB/L)
012.126	MU 205	HANOVER PKWY
012.200	RP 295	RAMP 2 FR MD193 WB TO RP 3 (TO MD295 NB)
012.228	RP 295	RAMP 3 FR MD 193 EB TO MD 295 NB
012.233	RP 295	RAMP 4 FR MD 295 NB TO 193 EB

MARYLAND DEPARTMENT OF TRANSPORTATION
STATE HIGHWAY ADMINISTRATION
DATA SERVICES DIVISION

2022 HIGHWAY LOCATION REFERENCE

COUNTY: PRINCE GEORGE'S
DISTRICT: 3
DATE: 1/17/2024
VERSION: 1.0

ROUTE NUMBER: MD 193

DIRECTION: WEST (NON INVENTORY)

MILEPOINT	MILEPOINT DESCRIPTION
012.390 RP 295	RAMP 1 FR RP 4 (FR MD295 NB) TO MD193 WB
012.485 MD 295	BALTIMORE WASHINGTON PKWY
012.495 MD 295	BALTIMORE WASHINGTON PKWY (SB/L)
012.520 MD 193 AA	NO NAME
012.557 MD 193 A-	SOUTHWAY
012.563 MD 193 A-	SOUTHWAY (WB/L)
012.630 MD 193 AD	NO NAME
012.660 MD 968	ENT NAT GUARD ARMORY
012.810 MU 270	LAKECREST DR
012.950 IS 95	CAPITAL BELTWAY
012.970 IS 95	CAPITAL BELTWAY (SB/L)
013.150 MU 25	CAPITOL DR
013.258 MU 515	WALKER DR
013.263 MU 515	WALKER DR (SB/L)
013.390 RP 201	RAMP 2 FR MD 193 WB TO MD 201 NB
013.440 RP 201	RAMP 3 FR MD 193 TO RAMP 2 (TO MD 201)
013.520 RP 201	RAMP 1 FR MD 201 NB TO MD 193 WB
013.533 MD 201	KENILWORTH AVE
013.546 MD 201	KENILWORTH AVE (SB/L)
013.570 RP 201	RAMP 5 FR MD 201 SB TO MD 193 EB
013.580 RP 201	RAMP 8 FR RAMP 5 (FR MD 201) TO MD 193
013.610 MU 90	EDMONSTON RD
013.790 MU 631	63RD AVE #1
013.920 MU 620	62ND AVE
014.060 MU 40	CUNNINGHAM DR
014.190 MU 600	60TH AVE
014.190 MU 40	CHERRYWOOD LA
014.330 CO 576	BRANCHVILLE RD
014.507 MU 554	GREENBELT STATION PKWY
014.514 MU 554	GREENBELT STATION PKWY (SB/L)
014.620 OP 4208	BALLEW AVE
014.810 MD 430	GREENBELT RD (WB/L)

MARYLAND DEPARTMENT OF TRANSPORTATION
STATE HIGHWAY ADMINISTRATION
DATA SERVICES DIVISION

2022 HIGHWAY LOCATION REFERENCE

COUNTY: PRINCE GEORGE'S
DISTRICT: 3
DATE: 1/17/2024
VERSION: 1.0

ROUTE NUMBER: MD 193

DIRECTION: WEST (NON INVENTORY)

MILEPOINT	MILEPOINT DESCRIPTION
014.925 MU 171	RHODE ISLAND AVE (NB/L)
014.935 MU 171	RHODE ISLAND AVE
015.170 RP 1	RAMP 2 FR MD 193 WB TO US 1 NB
015.250 RP 1	RAMP 1 FR US 1 NB TO MD 193 WB
015.280 US 1	BALTIMORE AVE
015.370 RP 1	RAMP 8 FR US 1 SB TO MD 193 WB
015.830 SR 205	BOTELER LA
015.930 CO 230	METZEROTT RD
016.660 SR 93	MAIN ENT GOLF COURSE
017.143 CO 232	ADELPHI RD (NB/L)
017.156 CO 232	ADELPHI RD
017.260 MD 193 B-	CAMPUS DR (WB/L)
017.340 SR 170	TULANE DR
017.380 CO 1596	TEMPLE ST
017.740 CO 1147	WEST PARK DR
017.890 CO 1145	24TH AVE
017.940 CO 681	24TH AVE
018.020 CO 680	23RD AVE
018.280 CO 694	GUILFORD RD
018.460 MD 212	RIGGS RD
018.626 CO 2760	15TH AVE
018.634 CO 2760	15TH AVE (SB/L)
018.850 CO 908	14TH AVE
018.920 CO 1347	EDWARDS PL
019.035 MD 650	NEW HAMPSHIRE AVE
019.047 MD 650	NEW HAMPSHIRE AVE (SB/L)
019.240 CO 670	LEBANON ST
019.340	MONTGOMERY CO/L
019.340 MD 193	UNIVERSITY BLVD E (WB/L)

MARYLAND DEPARTMENT OF TRANSPORTATION
STATE HIGHWAY ADMINISTRATION
DATA SERVICES DIVISION

2022 HIGHWAY LOCATION REFERENCE

COUNTY: PRINCE GEORGE'S
DISTRICT: 3
DATE: 1/17/2024
VERSION: 1.0

ROUTE NUMBER: MD 193 A

DIRECTION: WEST (NON INVENTORY)

MILEPOINT		MILEPOINT DESCRIPTION
000.000	OP 752	8 COURT SOUTHWAY RD
000.000	MU 470	SOUTHWAY
000.035	MU 472	10 COURT SOUTHWAY RD
000.076	RP 295	RAMP 8 FR MD 295 SB TO MD 193A WB
000.081	RP 295	RAMP 7 FR MD 193A WB TO MD 295 SB
000.190	MD 193 AD	NO NAME
000.224	MD 193	GREENBELT RD (WB/L)
000.230	MD 193	GREENBELT RD

ROUTE NUMBER: MD 193 B

DIRECTION: WEST (NON INVENTORY)

MILEPOINT		MILEPOINT DESCRIPTION
000.900	SR 69	CAMPUS DR
001.110	SR 160	PRESIDENTIAL DR
001.225	SR 65	EHRENSBERGER DR
001.270	CO 232	ADELPHI RD (NB/L)
001.279	CO 232	ADELPHI RD
001.340	MD 193	UNIVERSITY BLVD
001.380	MD 193	UNIVERSITY BLVD (WB/L)

ROUTE NUMBER: MD 197

DIRECTION: SOUTH (NON INVENTORY)

MILEPOINT		MILEPOINT DESCRIPTION
000.000	MD 198	FORT MEADE RD (WB/L)
000.000	MU 190	IRVING ST
000.014	MD 198	FORT MEADE RD
000.140	OP 852	MORRIS DR
000.500	MU 55	BOWIE RD
000.745	CO 7	CHERRY LA (WB/L)
000.757	CO 7	CHERRY LA

MARYLAND DEPARTMENT OF TRANSPORTATION
STATE HIGHWAY ADMINISTRATION
DATA SERVICES DIVISION

2022 HIGHWAY LOCATION REFERENCE

COUNTY: PRINCE GEORGE'S
DISTRICT: 3
DATE: 1/17/2024
VERSION: 1.0

ROUTE NUMBER: MD 197

DIRECTION: SOUTH (NON INVENTORY)

MILEPOINT	MILEPOINT DESCRIPTION
000.850 CO 2642	SNOW ACRES DR
000.980 CO 2643	ADKINS RD
001.100 CO 2645	BRIARWOOD DR
001.260 CO 1281	BRIARCROFT LA
001.424 CO 6253	SNOWHILL ESTATES LA
001.570 CO 6	CONTEE RD
001.858 OP 985	OLD STAGECOACH RD
001.930 CO 70	MONTPELIER DR
002.360 CO 21	MUIRKIRK RD
002.810 RP 295	RAMP 6 FR MD 197 EB TO MD 295 SB
002.900 MD 295	BALTIMORE WASHINGTON PKWY (SB/L)
002.970 MD 295	BALTIMORE WASHINGTON PKWY
003.040 RP 295	RAMP 1 FR RAMP 4 (FR MD 295) TO MD 197
003.210 RP 295	RAMP 4 FR MD 295 NB TO MD 197 EB
003.290 CO 3239	S LAUREL DR
003.702 CO 4465	BASSWOOD DR
003.702 CO 6154	SNOWDEN POND RD
004.014 OP 5601	HALLTOWN RD
004.025 OP 5601	HALLTOWN RD (NB/L)
004.500 GV 223	AMERICAN HOLLY DR
004.500 GV 6	POWDER MILL RD
005.020 GV 216	PAX ENV SCI CTR RD
005.423 GV 213	RED CEDAR LN
005.582 GV 204	LOBLOLLY PINE DR
005.735 GV 210	TURTLE TRL
006.292 GV 206	WHOPPER DR
006.706 CO 5199	OLD LAUREL BOWIE RD
007.838 CO 48	OLD JERICHO PARK RD
008.100 CO 55	LEMONS BRIDGE RD
008.394 MD 197 C-	JERICHO PARK RD
008.405 MD 197 C-	JERICHO PARK RD (NB/L)
008.860 CO 49	RACE TRACK RD

MARYLAND DEPARTMENT OF TRANSPORTATION
STATE HIGHWAY ADMINISTRATION
DATA SERVICES DIVISION

2022 HIGHWAY LOCATION REFERENCE

COUNTY: PRINCE GEORGE'S
DISTRICT: 3
DATE: 1/17/2024
VERSION: 1.0

ROUTE NUMBER: MD 197

DIRECTION: SOUTH (NON INVENTORY)

MILEPOINT	MILEPOINT DESCRIPTION
009.486 MU 2450	RUSTIC HILL DR
009.805 MU 2360	ROCKLEDGE DR
010.088 MU 3220	WHITEHALL DR
010.230 MU 3173	WEST WIND DR
010.457 CO 52	OLD CHAPEL RD
010.570 CO 415	OLD CHAPEL RD
010.727 MU 1880	MILLSTREAM DR
010.783 CO 4571	LANCASTER LA
010.989 MU 761	GRASON LA
010.989 MU 1570	MADDOX LA
011.190 MU 759	GRADYS WALK
011.304 MD 450	ANNAPOLIS RD (WB/L)
011.315 MD 450	ANNAPOLIS RD
011.400 MU 757	GALLANT FOX LA
011.530 MD 450 B-	OLD ANNAPOLIS RD
011.711 MU 1510	LONGRIDGE LA
011.711 MU 3010	TULIP GROVE DR
012.152 MU 1520	LYLE LA
012.438 MU 1470	LERNER PL
012.633 CO 5082	TONGUE AVE
012.700 MU 1140	KENHILL DR
012.700 MU 1506	LONDON LA
012.790 RP 595	RAMP 8 FR MD 197 SB TO IS 595 WB
012.930 RP 595	RAMP 1 FR MD 197 NB TO IS 595 WB
012.939 IS 595	JOHN HANSON HWY (WB/L)
012.950	EXIT #11 (IS 595)
012.961 IS 595	JOHN HANSON HWY
012.970 RP 595	RAMP 5 FR MD 197 SB TO IS 595 EB
012.990 RP 595	RAMP 5 FR MD 197 SB TO IS 595 EB
013.070 RP 595	RAMP 6 FR IS 595 EB TO MD 197
013.445 MU 1959	NORTHVIEW DR
013.455 MU 1959	NORTHVIEW DR (NB/L)

MARYLAND DEPARTMENT OF TRANSPORTATION
STATE HIGHWAY ADMINISTRATION
DATA SERVICES DIVISION

2022 HIGHWAY LOCATION REFERENCE

COUNTY: PRINCE GEORGE'S
DISTRICT: 3
DATE: 1/17/2024
VERSION: 1.0

ROUTE NUMBER: MD 197

DIRECTION: SOUTH (NON INVENTORY)

MILEPOINT		MILEPOINT DESCRIPTION
013.876	MU 615	EVERGREEN PKWY (SB/L)
013.883	MU 615	EVERGREEN PKWY
014.000	MU 880	HOLIDAY LA
014.255	CO 73	MITCHELLVILLE RD (SB/L)
014.266	CO 73	MITCHELLVILLE RD
014.588	US 301	CRAIN HWY (SB/L)
014.600	US 301	CRAIN HWY

ROUTE NUMBER: MD 197 C

DIRECTION: NORTH (NON INVENTORY)

MILEPOINT		MILEPOINT DESCRIPTION
000.000	MD 197	LAUREL BOWIE RD (SB/L)
000.010	MD 197	LAUREL BOWIE RD
000.110	CO 4457	JERICO PARK RD

ROUTE NUMBER: MD 198

DIRECTION: WEST (NON INVENTORY)

MILEPOINT		MILEPOINT DESCRIPTION
000.000		ANNE ARUNDEL CO/L
000.000		BEGIN STRUCTURE 160078041
000.000	MD 198	LAUREL FT MEADE RD (WB/L)
000.063		END STRUCTURE 160078041
000.310	MU 190	IRVING ST
000.310	MD 197	LAUREL BOWIE RD
000.560		BEGIN STRUCTURE 160077041
000.570	MU 200	LAFAYETTE AVE
000.602		END STRUCTURE 160077041
000.710	US 1	SECOND ST
000.780	US 1	WASHINGTON BLVD (SB/L)
000.930	MU 150	FAIRLAWN AVE

MARYLAND DEPARTMENT OF TRANSPORTATION
STATE HIGHWAY ADMINISTRATION
DATA SERVICES DIVISION

2022 HIGHWAY LOCATION REFERENCE

COUNTY: PRINCE GEORGE'S
DISTRICT: 3
DATE: 1/17/2024
VERSION: 1.0

ROUTE NUMBER: MD 198

DIRECTION: WEST (NON INVENTORY)

MILEPOINT	MILEPOINT DESCRIPTION
001.020 MU 9040	FOURTH ST
001.120 MU 9050	FIFTH ST
001.170 MU 9060	SIXTH ST
001.270 MD 216	SEVENTH ST
001.350 MU 9080	EIGHTH ST
001.530 MU 9090	NINTH ST
001.652 MU 9100	TENTH ST
001.824 MU 9112	ELEVENTH ST
002.094 MU 415	VAN DUSEN RD
002.106 MU 415	VAN DUSEN RD (SB/L)
002.370 RP 95	RAMP 7 FR MD 198 WB TO IS 95 SB
002.817	BEGIN STRUCTURE 160201041
002.840 RP 95	RAMP 7 FR MD 198 WB TO IS 95 SB
002.872	END STRUCTURE 160201041
003.030 RP 95	RAMP 1 FR IS 95 NB CD LANE TO MD 198 WB
003.073	BEGIN STRUCTURE 160200041
003.085 IS 95 CN	IS 95 NB CD LANE FR MD 200 TO MD 198
003.102 IS 95	NO NAME
003.120	EXIT #33
003.138 IS 95	NO NAME (SB/L)
003.150 RP 95	RAMP 5 FR IS 95 SB TO MD 198 EB
003.164	END STRUCTURE 160200041
003.350 RP 95	RAMP 8 FR RP 5 (FR IS95 SB) TO MD 198 WB
003.660 CO 3433	SWEITZER LA
003.870 CO 3432	BAUER LA
004.076 CO 1	BOND MILL RD
004.083 CO 1	BOND MILL RD (SB/L)
004.290	MONTGOMERY CO/L
004.290 MD 198	SANDY SPRING RD (WB/L)

MARYLAND DEPARTMENT OF TRANSPORTATION
STATE HIGHWAY ADMINISTRATION
DATA SERVICES DIVISION

2022 HIGHWAY LOCATION REFERENCE

COUNTY: PRINCE GEORGE'S
DISTRICT: 3
DATE: 1/17/2024
VERSION: 1.0

ROUTE NUMBER: MD 200

DIRECTION: WEST (NON INVENTORY)

MILEPOINT		MILEPOINT DESCRIPTION
000.000	US 1	BALTIMORE AVE
000.015	US 1	BALTIMORE AVE (SB/L)
000.130	RP 200	RAMP 3 FR MD 200 EB TO US 1 NB
000.148		MILE MARKER 20.0
000.205	RP 200	RAMP 8 FR US 1 SB TO MD 200 WB
000.257		MILE MARKER 19.9
000.360		MILE MARKER 19.8
000.463		MILE MARKER 19.7
000.479	MD 206	KONTERRA DR
000.485		EXIT #20
000.491	MD 206	KONTERRA DR (SB/L)
000.564		MILE MARKER 19.6
000.670		MILE MARKER 19.5
000.771		MILE MARKER 19.4
000.835	RP 200	RAMP 8 FR KONTERRA DR TO MD 200 WB
000.874		MILE MARKER 19.3
000.973		MILE MARKER 19.2
001.069		MILE MARKER 19.1
001.156		MILE MARKER 19.0
001.240		MILE MARKER 18.9
001.240	RP 95	RAMP 2 FR MD 200 WB TO IS 95 NB CD LANE
001.351		MILE MARKER 18.8
001.447		MILE MARKER 18.7
001.495	RP 95	RAMP 3 FR RP 6 (FR MD200 EB) TO IS 95 NB
001.522		BEGIN STRUCTURE P-V186041
001.540	RP 95	RAMP 1 FR IS 95 NB CD LANE TO MD 200 WB
001.545	IS 95 CN	IS 95 NB CD LANE FR MD 200 TO MD 198
001.557	IS 95	NO NAME
001.570		EXIT #19 (MD 200)
001.570		EXIT #31 (IS 95)
001.585	IS 95	NO NAME (SB/L)
001.600	IS 95 CS	IS 95 SB CD LANE FR MD 198 TO MD 200

MARYLAND DEPARTMENT OF TRANSPORTATION
STATE HIGHWAY ADMINISTRATION
DATA SERVICES DIVISION

2022 HIGHWAY LOCATION REFERENCE

COUNTY: PRINCE GEORGE'S
DISTRICT: 3
DATE: 1/17/2024
VERSION: 1.0

ROUTE NUMBER: MD 200

DIRECTION: WEST (NON INVENTORY)

MILEPOINT		MILEPOINT DESCRIPTION
001.616		END STRUCTURE P-V186041
001.650	RP 95	RAMP 7 FR MD 200 WB TO IS 95 SB CD LANE
001.653		MILE MARKER 18.5
001.752		MILE MARKER 18.4
001.885	RP 95	RAMP 8 FR IS 95 SB TO MD 200 WB
002.058		MILE MARKER 18.1
002.101		BEGIN STRUCTURE P-V183001
002.107		END STRUCTURE P-V183001
002.151		MILE MARKER 18.0
002.256		MILE MARKER 17.9
002.358		MILE MARKER 17.8
002.425	CO 2	OLD GUNPOWDER RD
002.460		MILE MARKER 17.7
002.559		MILE MARKER 17.6
002.659		MILE MARKER 17.5
002.768		MILE MARKER 17.4
002.777		BEGIN STRUCTURE P-V173041
002.878		END STRUCTURE P-V173041
002.883		MILE MARKER 17.3
002.957	MD 200	INTERCOUNTY CONNECTOR (WB/L)
002.957		MILE MARKER 17.2
002.957		MONTGOMERY CO/L

ROUTE NUMBER: MD 201

DIRECTION: SOUTH (NON INVENTORY)

MILEPOINT		MILEPOINT DESCRIPTION
000.000	CO 38	EDMONSTON RD
000.000	GV 6	POWDER MILL RD
000.305	CO 27	BEAVER DAM RD
000.605	CO 20	SUNNYSIDE AVE
001.408	GV 20	PARASITOLOGY INSTITUTE RD

MARYLAND DEPARTMENT OF TRANSPORTATION
STATE HIGHWAY ADMINISTRATION
DATA SERVICES DIVISION

2022 HIGHWAY LOCATION REFERENCE

COUNTY: PRINCE GEORGE'S
DISTRICT: 3
DATE: 1/17/2024
VERSION: 1.0

ROUTE NUMBER: MD 201

DIRECTION: SOUTH (NON INVENTORY)

MILEPOINT	MILEPOINT DESCRIPTION
001.540 MU 40	CHERRYWOOD LA
001.780 MU 231	IVY LA
001.810 MU 231	IVY LA (EB/L)
001.934 MU 70	CRESCENT RD
002.020 RP 95	RAMP 8 FR MD 201 SB TO IS 95 WB
002.096 RP 95	RAMP 2 FR IS 95 WB TO MD 201 NB
002.171	BEGIN STRUCTURE 160140021
002.188 IS 95	CAPITAL BELTWAY
002.200	EXIT #23
002.218 IS 95	CAPITAL BELTWAY (SB/L)
002.240 RP 95	RAMP 5 FR MD 201 SB TO IS 95 EB
002.247	END STRUCTURE 160140021
002.360 RP 95	RAMP 3 FR RAMP 6 (FR IS 95) TO MD 201 NB
002.380 RP 95	RAMP 6 FR IS 95 EB TO MD 201 SB
002.550 RP 201	RAMP 5 FR MD 201 SB TO MD 193 EB
002.731 MD 193	GREENBELT RD (WB/L)
002.749 MD 193	GREENBELT RD
002.950 RP 201	RAMP 7 FR MD 193 WB TO MD 201 SB
003.250 MU 105	PONTIAC ST
004.400 CO 559	OLD CALVERT RD
004.606 CO 3642	CAMPUS DR (NB/L)
004.614 CO 3642	CAMPUS DR
004.803 CO 1779	SARVIS AVE
004.950 CO 1495	TENNYSON RD
004.986 MD 431	RIVER RD (NB/L)
004.994 MD 431	RIVER RD
005.256 CO 325	RITTENHOUSE ST
005.300 MU 181	QUESADA RD
005.368 CO 326	QUINTANA ST
005.380 MU 190	QUINTANA ST
005.468 MD 410	EAST WEST HWY (WB/L)
005.474 MD 410	EAST WEST HWY

MARYLAND DEPARTMENT OF TRANSPORTATION
STATE HIGHWAY ADMINISTRATION
DATA SERVICES DIVISION

2022 HIGHWAY LOCATION REFERENCE

COUNTY: PRINCE GEORGE'S
DISTRICT: 3
DATE: 1/17/2024
VERSION: 1.0

ROUTE NUMBER: MD 201

DIRECTION: SOUTH (NON INVENTORY)

MILEPOINT	MILEPOINT DESCRIPTION
005.510 MU 170	POWHATAN RD
005.569 MU 227	RIVERDALE RD
005.571 MU 227	RIVERDALE RD (EB/L)
005.633 CO 1586	NICHOLSON ST
005.721 CO 636	MADISON ST (WB/L)
005.729 CO 636	MADISON ST
005.780 MU 70	JEFFERSON ST
005.890 MU 260	SPRING LA
005.964 CO 322	CARTERS LA
005.970 MU 50	GREENWAY DR
006.050 CO 3168	EDMONSTON RD
006.490 MU 40	DECATUR ST
006.615 MU 31	CRITTENDEN ST
006.700 MU 20	BUCHANAN ST
006.870 MU 120	WINDOM RD
006.960 MU 150	UPSHUR ST
007.250 MD 450	ANNAPOLIS RD
007.300 RP 201	RAMP 5 FR MD 201 SB TO MD 450 EB
007.340 RP 201	RAMP 6 FR MD 450 EB TO MD 201 SB
007.690 CO 346	MONROE ST
007.740 CO 2773	LLOYD ST
007.773 CO 1564	LAWRENCE PL
007.810 CO 2172	LAWRENCE ST
008.032 MD 769 C-	52ND AVE
008.070 MD 769 D-	52ND AVE
008.130 RP 295	RAMP 8 FR MD 201 SB TO MD 295 WB
008.254 MD 295	BALTIMORE WASHINGTON PKWY (SB/L)
008.266 MD 295	BALTIMORE WASHINGTON PKWY
008.309 MU 270	LYDELL RD
008.640 RP 50	RAMP 8 FR MD 201 SB TO MD 459 WB
008.680 RP 295	RAMP 2 FR MD 201 WB TO MD 295 NB
008.854	BEGIN STRUCTURE 160027021

MARYLAND DEPARTMENT OF TRANSPORTATION
STATE HIGHWAY ADMINISTRATION
DATA SERVICES DIVISION

2022 HIGHWAY LOCATION REFERENCE

COUNTY: PRINCE GEORGE'S
DISTRICT: 3
DATE: 1/17/2024
VERSION: 1.0

ROUTE NUMBER: MD 201

DIRECTION: SOUTH (NON INVENTORY)

MILEPOINT		MILEPOINT DESCRIPTION
008.860	RP 295	RAMP 5 FR MD 295 SB TO MD 201 EB
008.860	RP 50	RAMP 7 FR US 50 WB TO MD 201 SB
008.871	US 50	JOHN HANSON HWY (WB/L)
008.886	US 50	JOHN HANSON HWY
008.906		END STRUCTURE 160027021
008.960	RP 50	RAMP 5 FR MD 201 SB TO US 50 EB
009.020	RP 50	RAMP 6 FR US 50 EB TO MD 201 SB
009.033		BEGIN STRUCTURE 160028021
009.080	MD 965	KENILWORTH AVE
009.088		END STRUCTURE 160028021
009.230	RP 201	RAMP 5 FR MD 201 SB TO MD 965A EB
009.380	DC 1005	EASTERN AVE
009.380		STRUC OVERHEAD - EASTERN AVE (DC MAINT)
009.380		WASH DC LINE

ROUTE NUMBER: MD 201 A

DIRECTION: SOUTH (NON INVENTORY)

MILEPOINT		MILEPOINT DESCRIPTION
000.000	MD 769 C-	QUINCY ST
000.080	MD 201	KENILWORTH AVE

ROUTE NUMBER: MD 202

DIRECTION: SOUTH (NON INVENTORY)

MILEPOINT		MILEPOINT DESCRIPTION
000.000	MD 450	ANNAPOLIS RD
000.060	CO 897	55TH AVE
000.188	CO 506	56TH AVE
000.200	CO 330	QUINCY ST
000.330	CO 258	57TH AVE
000.440	MU 580	58TH PL

MARYLAND DEPARTMENT OF TRANSPORTATION
STATE HIGHWAY ADMINISTRATION
DATA SERVICES DIVISION

2022 HIGHWAY LOCATION REFERENCE

COUNTY: PRINCE GEORGE'S
DISTRICT: 3
DATE: 1/17/2024
VERSION: 1.0

ROUTE NUMBER: MD 202

DIRECTION: SOUTH (NON INVENTORY)

MILEPOINT	MILEPOINT DESCRIPTION
000.459 RP 295	RAMP 8 FR MD 295 SB TO MD 202 WB
000.466 RP 295	RAMP 7 FR MD 202 WB TO MD 295 SB
000.504 MD 295	BALTIMORE WASHINGTON PKWY (SB/L)
000.515 MD 295	BALTIMORE WASHINGTON PKWY
000.565 MD 202 B-	NO NAME
000.574 MD 202 B-	NO NAME (NB/L)
000.658 MU 59	CHEVERLY AVE (SB/L)
000.662 MU 59	CHEVERLY AVE
000.890 MU 621	62ND PL
000.940 CO 3658	63RD AVE
001.030 CO 1217	63RD PL
001.350 MU 205	KILMER ST
001.450 RP 50	RAMP 8 FR MD 202 SB TO US 50 WB
001.530 RP 50	RAMP 4 FR MD 202 NB TO RAMP 5 (TO US 50)
001.560 RP 50	RAMP 6 FR US 50 EB TO MD 202 SB
001.607 US 50	JOHN HANSON HWY (WB/L)
001.622 US 50	JOHN HANSON HWY
001.673	BEGIN STRUCTURE 160029021
001.714	END STRUCTURE 160029021
001.971 CO 1210	OLD LANDOVER RD
002.067 CO 687	PINEBROOK AVE
002.073 CO 687	PINEBROOK AVE (NB/L)
002.180 OP 4519	KENT TOWN DR
002.260 CO 3688	KENT TOWN PL
002.380 CO 3361	KENT VILLAGE DR
002.469 CO 3290	DODGE PARK RD (WB/L)
002.478 CO 3290	DODGE PARK RD
002.580 CO 859	FIRE HOUSE RD
002.682 MD 977 H-	PROSPECT ST
002.810 RP 202	RAMP 6 FR MD 202 EB TO MD 704 SB
002.900 RP 202	RAMP 5 FR MD 704 SB TO MD 202 EB
002.943 MD 704	MARTIN LUTHER KING JR HWY (WB/L)

MARYLAND DEPARTMENT OF TRANSPORTATION
STATE HIGHWAY ADMINISTRATION
DATA SERVICES DIVISION

2022 HIGHWAY LOCATION REFERENCE

COUNTY: PRINCE GEORGE'S
DISTRICT: 3
DATE: 1/17/2024
VERSION: 1.0

ROUTE NUMBER: MD 202

DIRECTION: SOUTH (NON INVENTORY)

MILEPOINT	MILEPOINT DESCRIPTION
002.954 MD 704	MARTIN LUTHER KING JR HWY
003.000 RP 202	RAMP 3 FR MD 202 EB TO MD 704 NB
003.070 RP 202	RAMP 4 FR MD 704 NB TO MD 202 EB
003.180 CO 1227	MATTHEW HENSON AVE
003.303 OP 1213	KENMOOR DR
003.600 CO 1483	BARLOWE RD
003.900 MD 202 E-	BRIGHTSEAT RD
004.160 RP 95	RAMP 6 FR MD 202 EB TO IS 95 SB
004.260 RP 95	RAMP 7 FR MD 202 WB TO RAMP 6 (TO IS 95)
004.320 RP 95	RAMP 5 FR IS 95 SB TO MD 202 EB
004.365 IS 95	CAPITAL BELTWAY (SB/L)
004.375	EXIT #17 (IS 95)
004.385 IS 95	CAPITAL BELTWAY
004.460 RP 95	RAMP 3 FR MD 202 EB TO IS 95 NB
004.500 RP 95	RAMP 10 FR RP 4 (FR IS95 NB) TO MD202 WB
004.570 RP 95	RAMP 4 FR IS 95 NB TO MD 202 EB
004.735 CO 4565	MCCORMICK DR
004.745 CO 4565	MCCORMICK DR (NB/L)
005.158 CO 64	LOTTSFORD RD
005.162 CO 64	LOTTSFORD RD (EB/L)
005.510 CO 4802	TECHNOLOGY WAY
005.836 CO 5342	ARENA DR
005.845 CO 5342	ARENA DR (EB/L)
006.020 RP 202	RAMP 8 FR MD 202 SB TO MD 214 WB
006.220 MD 214	CENTRAL AVE (WB/L)
006.240 MD 214	CENTRAL AVE
006.310 RP 202	RAMP 5 FR MD 202 SB TO MD 214 EB
006.530 RP 202	RAMP 6 FR MD 214 EB TO MD 202 SB
006.875 CO 4638	CAMPUS WAY SOUTH
006.887 CO 4638	CAMPUS WAY SOUTH (NB/L)
007.600 CO 4736	KETTERING DR W
008.010 CO 5478	DRUMSHEUGH LA

MARYLAND DEPARTMENT OF TRANSPORTATION
STATE HIGHWAY ADMINISTRATION
DATA SERVICES DIVISION

2022 HIGHWAY LOCATION REFERENCE

COUNTY: PRINCE GEORGE'S
DISTRICT: 3
DATE: 1/17/2024
VERSION: 1.0

ROUTE NUMBER: MD 202

DIRECTION: SOUTH (NON INVENTORY)

MILEPOINT MILEPOINT DESCRIPTION

008.010	CO 4743	MT LUBENTIA WAY
008.210	CO 4597	LENOX DR
008.520	CO 97	WHITE HOUSE RD
009.523	MD 193	WATKINS PARK DR
009.725	CO 5225	ROBERT LEWIS AVE
009.735	CO 5225	ROBERT LEWIS AVE (NB/L)
009.920	CO 4748	HANCOCK DR
010.246	CO 5848	WATER FOWL WAY
010.255	CO 5848	WATER FOWL WAY (WB/L)
010.538	CO 3428	OLD LARGO RD
010.936	CO 1955	TOWN FARM RD (WB/L)
010.943	CO 1955	TOWN FARM RD
011.220	CO 3428	OLD LARGO RD
011.520	CO 6696	OLD LARGO RD
011.670	CO 1509	BROCK DR
011.810	CO 5949	KIRKHAM LA
011.810	CO 3430	OLD LARGO RD
012.180	CO 1505	ETON DR
012.590	CO 1986	KENT DR
013.240	CO 561	CRESCENT DR
013.280	CO 561	CRESCENT DR
013.600	CO 560	CHELSEA LA
013.760	CO 5181	BUCK LA
013.860	MD 725	MARLBORO PIKE

ROUTE NUMBER: MD 202 B

DIRECTION: NORTH (NON INVENTORY)

MILEPOINT MILEPOINT DESCRIPTION

000.000	CO 4853	MERCY LA
000.000	RP 295	RAMP 4 FR MD 295 NB TO MD 202B EB
000.020	RP 295	RAMP 1 FR RAMP 4 (FR MD 295) TO MD 202B

MARYLAND DEPARTMENT OF TRANSPORTATION
STATE HIGHWAY ADMINISTRATION
DATA SERVICES DIVISION

2022 HIGHWAY LOCATION REFERENCE

COUNTY: PRINCE GEORGE'S
DISTRICT: 3
DATE: 1/17/2024
VERSION: 1.0

ROUTE NUMBER: MD 202 B

DIRECTION: NORTH (NON INVENTORY)

MILEPOINT		MILEPOINT DESCRIPTION
000.147	MD 202	LANDOVER RD (SB/L)
000.155	MD 202	LANDOVER RD

ROUTE NUMBER: MD 202 C

DIRECTION: SOUTH (NON INVENTORY)

MILEPOINT		MILEPOINT DESCRIPTION
000.000	CO 5410	LARGO CENTER DR
000.000	CO 4493	LARGO DR WEST
000.084	MD 214	CENTRAL AVE (WB/L)
000.098	MD 214	CENTRAL AVE
000.140	RP 202	RAMP 9 FR RAMP 7 (FR MD 214) TO MD 202C
000.210	RP 202	RAMP 7 FR RAMP 6 (FR MD 214) TO MD 202C
000.275	CO 5261	CAPITAL LA
000.285	CO 3465	HARRY S TRUMAN DR (SB/L)

ROUTE NUMBER: MD 206

DIRECTION: SOUTH (NON INVENTORY)

MILEPOINT		MILEPOINT DESCRIPTION
000.000	CO 7225	BENTLEY PARK DR (SB/L)
000.000	CO 2	OLD GUNPOWDER RD
000.800	RP 95	RAMP 6 FR KONTERRA DR EB TO RP7 (SB CD)
000.820	RP 95	RAMP 5 FR IS 95 SB CD LA TO KONTERRA DR
000.820	OP 4820	SWEITZER LA
001.000	IS 95 CS	IS 95 SB CD LANE FR MD 198 TO MD 200
001.014	IS 95	NO NAME (SB/L)
001.030		EXIT #32 (IS 95)
001.051	IS 95	NO NAME
001.070	IS 95 CN	IS 95 NB CD LANE FR MD 200 TO MD 198
001.218	RP 95	RAMP 3 FR KONTERRA DR TO IS 95 NB CD LA
001.226	RP 95	RAMP 9 FR RP4 (NB CD) TO KONTERRA DR WB

MARYLAND DEPARTMENT OF TRANSPORTATION
STATE HIGHWAY ADMINISTRATION
DATA SERVICES DIVISION

2022 HIGHWAY LOCATION REFERENCE

COUNTY: PRINCE GEORGE'S
DISTRICT: 3
DATE: 1/17/2024
VERSION: 1.0

ROUTE NUMBER: MD 206

DIRECTION: SOUTH (NON INVENTORY)

MILEPOINT		MILEPOINT DESCRIPTION
001.255	RP 95	RAMP 4 FR IS 95 NB CD TO KONTERRA DR EB
001.454	OP 5599	VAN DUSEN RD
001.466	OP 5599	VAN DUSEN RD (EB/L)
001.850	OP 5598	VIRGINIA MANOR ACCESS RD
002.010	CO 6993	VIRGINIA MANOR RD
002.272		BEGIN STRUCTURE P-0173001
002.275		END STRUCTURE P-0173001
002.475	RP 200	RAMP 8 FR KONTERRA DR TO MD 200 WB
002.544	MD 200	INTERCOUNTY CONNECTOR (WB/L)
002.550		EXIT #20 (MD 200)
002.556	MD 200	INTERCOUNTY CONNECTOR
002.610	RP 200	RAMP 6 FR MD 200 EB TO KONTERRA DR
002.800	CO 21	MUIRKIRK RD
003.143	MD 212	VIRGINIA MANOR RD (SB/L)
003.154	MD 212	VIRGINIA MANOR RD

ROUTE NUMBER: MD 208

DIRECTION: SOUTH (NON INVENTORY)

MILEPOINT		MILEPOINT DESCRIPTION
000.000	CO 1204	HAMILTON ST
000.000	MD 500	QUEENS CHAPEL RD
000.100	MU 9350	35TH AVE
000.150	MU 9353	35TH PL #1
000.240	MU 9360	36TH AVE
000.340	MU 9372	37TH AVE #2
000.360	MU 9373	37TH PL
000.450	MU 151	HAMILTON ST #1
000.450	MU 180	JEFFERSON ST
000.490	MU 8260	ALLEY #26
000.680	MU 8270	GAINES ALLEY
000.810	MU 10	ALLISON ST

MARYLAND DEPARTMENT OF TRANSPORTATION
STATE HIGHWAY ADMINISTRATION
DATA SERVICES DIVISION

2022 HIGHWAY LOCATION REFERENCE

COUNTY: PRINCE GEORGE'S
DISTRICT: 3
DATE: 1/17/2024
VERSION: 1.0

ROUTE NUMBER: MD 208

DIRECTION: SOUTH (NON INVENTORY)

MILEPOINT	MILEPOINT DESCRIPTION
000.890	MU 190 WINDOM RD
000.970	MU 180 WEBSTER ST
001.060	MU 61 JACKSON AVE #1
001.060	MU 160 VARNUM ST
001.060	MU 170 VOLTA AVE
001.140	MU 140 UPSHUR ST
001.200	MU 150 UTAH AVE
001.250	MU 120 TAYLOR ST
001.270	MU 8030 ALLEY #3
001.310	MU 110 SHEPPARD ST
001.340	MU 8020 ALLEY #2
001.370	MU 111 SHEPHERD ST
001.370	MU 100 SHEPPARD CT
001.400	MU 8010 ALLEY #1
001.440	MU 31 BUNKER HILL RD #1
001.456	US 1 RHODE ISLAND AVE (SB/L)
001.464	US 1 RHODE ISLAND AVE
001.530	MU 90 QUINCY ST
001.580	MU 80 PERRY ST
001.660	MU 31 COTTAGE TERR #1
001.680	MU 8010 ALLEY #1
001.720	MU 40 PARKWOOD ST
001.860	US 1 AL BLADENSBURG RD

ROUTE NUMBER: MD 210

DIRECTION: SOUTH (NON INVENTORY)

MILEPOINT	MILEPOINT DESCRIPTION
000.000	DC 1002 SOUTHERN AVE
000.000	SOUTHERN AVE (DC MAINT)
000.000	WASH DC LINE
000.166	CO 660 AUDREY LA

MARYLAND DEPARTMENT OF TRANSPORTATION
STATE HIGHWAY ADMINISTRATION
DATA SERVICES DIVISION

2022 HIGHWAY LOCATION REFERENCE

COUNTY: PRINCE GEORGE'S
DISTRICT: 3
DATE: 1/17/2024
VERSION: 1.0

ROUTE NUMBER: MD 210

DIRECTION: SOUTH (NON INVENTORY)

MILEPOINT		MILEPOINT DESCRIPTION
000.174	CO 660	AUDREY LA (NB/L)
000.310	OP 81	TALBERT DR
000.410	CO 1203	LIVINGSTON RD
001.050	MD 210 V-	BALD EAGLE RD
001.050	RP 95	RAMP 10 FR RAMP 2 TO BALD EAGLE RD
001.084	RP 95	RAMP 7 FR RAMP 2 (FR IS 95) TO MD 210 SB
001.120	RP 95	RAMP 8 FR MD 210 SB TO IS 95 LS
001.230	IS 95 LS	CAPITAL BELTWAY (SB LOCAL)
001.247	IS 95	CAPITAL BELTWAY (SB/L)
001.260		EXIT #3
001.273	IS 95	CAPITAL BELTWAY
001.285	IS 95 LN	CAPITAL BELTWAY (NB LOCAL)
001.326	MD 414	OXON HILL RD (WB/L)
001.335	MD 414	OXON HILL RD
001.380	RP 210	RAMP 5 FR MD 210 SB TO MD 414 EB
001.470	RP 210	RAMP 6 FR MD 414 EB TO MD 210 SB
001.485	RP 95	RAMP 11 FR MD 210 NB TO IS 295 NB
001.800	RP 95	RAMP 12 FR IS 295 SB TO MD 210 SB
002.355	OP 1	WILSON BRIDGE DR
002.361	OP 1	WILSON BRIDGE DR (EB/L)
002.698	RP 210	RAMP 5 FR MD 210 SB TO KERBY HILL RD
002.832	MD 210 H-	KERBY HILL RD
003.015	RP 210	RAMP 6 FR KERBY HILL RD TO MD 210 SB
003.820	CO 4524	LIVINGSTON RD
004.530	CO 118	OLD FORT RD
005.430	CO 416	FORT WASHINGTON RD
006.616	CO 600	SWAN CREEK RD (WB/L)
006.624	CO 600	SWAN CREEK RD
007.510	CO 118	OLD FORT RD
009.002	CO 1077	THE MALL
009.530	CO 154	FARMINGTON RD
010.900	MD 810 J-	LIVINGSTON RD

MARYLAND DEPARTMENT OF TRANSPORTATION
STATE HIGHWAY ADMINISTRATION
DATA SERVICES DIVISION

2022 HIGHWAY LOCATION REFERENCE

COUNTY: PRINCE GEORGE'S
DISTRICT: 3
DATE: 1/17/2024
VERSION: 1.0

ROUTE NUMBER: MD 210

DIRECTION: SOUTH (NON INVENTORY)

MILEPOINT		MILEPOINT DESCRIPTION
011.348	MD 228	BERRY RD
011.510	MD 810 H-	MANNING RD WEST
012.050	MD 810 G-	PINE LA
012.800	MD 810 E-	PINE DR
013.940	MD 810 A-	LIVINGSTON RD
014.265		CHARLES CO/L
014.265	MD 210	INDIAN HEAD HWY (SB/L)

ROUTE NUMBER: MD 210 V

DIRECTION: SOUTH (NON INVENTORY)

MILEPOINT		MILEPOINT DESCRIPTION
000.000	MD 210	INDIAN HEAD HWY (SB/L)
000.000	RP 95	RAMP 10 FR RAMP 2 TO BALD EAGLE RD
000.337	GV 130	BALD EAGLE RD
000.366	IS 95 LS	CAPITAL BELTWAY (SB LOCAL)
000.381	IS 95	CAPITAL BELTWAY (SB/L)
000.405	IS 95	CAPITAL BELTWAY
000.418	IS 95 LN	CAPITAL BELTWAY (NB LOCAL)
000.445	MD 414	OXON HILL RD

ROUTE NUMBER: MD 212

DIRECTION: SOUTH (NON INVENTORY)

MILEPOINT		MILEPOINT DESCRIPTION
000.000	US 1	BALTIMORE AVE
000.194	MD 206	VIRGINIA MANOR RD
000.206	MD 206	VIRGINIA MANOR RD (SB/L)
000.420	CO 5467	INDIAN CREEK CT
000.850	CO 10	AMMENDALE RD
001.070	CO 6233	TROLLEY LA
001.200	CO 2369	GORDON AVE

MARYLAND DEPARTMENT OF TRANSPORTATION
STATE HIGHWAY ADMINISTRATION
DATA SERVICES DIVISION

2022 HIGHWAY LOCATION REFERENCE

COUNTY: PRINCE GEORGE'S
DISTRICT: 3
DATE: 1/17/2024
VERSION: 1.0

ROUTE NUMBER: MD 212

DIRECTION: SOUTH (NON INVENTORY)

MILEPOINT		MILEPOINT DESCRIPTION
001.300	CO 1216	FRANKLIN ST
001.390	CO 2747	HOLLY TREE CT
001.510	CO 6700	SERVICE RD B
001.630	CO 1881	N LINCOLN AVE
001.884	CO 2	OLD GUNPOWDER RD (NB/L)
001.896	CO 2	OLD GUNPOWDER RD
002.090	RP 95	RAMP 2 FR MD 212 WB TO RAMP 9 (TO IS 95)
002.220	RP 95	RAMP 1 FR RAMP 9 (FR IS 95) TO MD 212 WB
002.278	RP 95	RAMP 9 FR IS 95 NB TO IS 95 NB
002.295	IS 95	NO NAME
002.320		EXIT #29
002.359	IS 95	NO NAME (SB/L)
002.380	RP 95	RAMP 7 FR MD 212 WB TO IS 95 SB
002.560	RP 95	RAMP 8 FR IS 95 SB TO MD 212 WB
002.797	CO 3523	BELTSVILLE DR
002.803	CO 3523	BELTSVILLE DR (SB/L)
003.040	CO 3730	ALLVIEW DR
003.040	CO 2386	EVANS TRAIL
003.090	OP 379	POWDER MILL VILLAGE LA
003.550	CO 14	CHERRY HILL RD
003.720	CO 5158	CHERRY MILL DR
003.780	CO 2289	COLLIER RD
003.890	CO 1925	BOXER RD
003.980	CO 2650	PLEASANT ACRES DR
004.480	CO 1689	BOND RD
004.560	CO 813	PINEWOOD CT
004.640	CO 1189	KNOLLWOOD DR
004.790	CO 2290	FLORAL DR
004.960	CO 3707	GLENMORE DR
005.010	CO 1786	POWDER MILL RD
005.101	CO 2183	FOREST HILL DR
005.190	CO 1543	FOREST DALE DR

MARYLAND DEPARTMENT OF TRANSPORTATION
STATE HIGHWAY ADMINISTRATION
DATA SERVICES DIVISION

2022 HIGHWAY LOCATION REFERENCE

COUNTY: PRINCE GEORGE'S
DISTRICT: 3
DATE: 1/17/2024
VERSION: 1.0

ROUTE NUMBER: MD 212

DIRECTION: SOUTH (NON INVENTORY)

MILEPOINT	MILEPOINT DESCRIPTION
005.250 CO 1820	WOODED WAY
005.390 CO 1875	TOWHEE AVE
005.530 IS 495	CAPITAL BELTWAY (WB/L)
005.580 IS 495	CAPITAL BELTWAY
005.660 CO 2829	MISTLETOE PL
005.720 CO 1795	MUSKOGEE ST
005.770 CO 1587	LACKAWANNA ST
005.780 CO 5056	CRUZE PL
005.870 CO 3440	BUCK LODGE TERR
006.000 CO 5579	HEATHERWOOD CT
006.230 CO 1331	BUCK LODGE RD
006.360 CO 1317	HUGHES RD
006.420 CO 786	25TH AVE
006.500 CO 2758	WILLOW LA
006.567 CO 105	ADELPHI RD (NB/L)
006.573 CO 105	ADELPHI RD
006.690 CO 1764	EDWARDS WAY
006.800 CO 230	METZEROTT RD
006.850 CO 848	APACHE ST
007.120 CO 1312	SARANAC ST
007.250 CO 881	RUATAN ST
007.330 CO 1074	QUEBEC ST
007.430 CO 1073	20TH AVE
007.440 CO 252	COOL SPRING RD
007.720 CO 1668	MERRIMAC DR
007.760 CO 1669	MERRIMACK DR
007.870 CO 1691	LEBANON ST
007.900 CO 879	LEBANON ST
007.990 CO 869	KEOKEE ST
008.150 CO 2076	JASMINE TERR
008.286 MD 193	UNIVERSITY BLVD (WB/L)
008.296 MD 193	UNIVERSITY BLVD

MARYLAND DEPARTMENT OF TRANSPORTATION
STATE HIGHWAY ADMINISTRATION
DATA SERVICES DIVISION

2022 HIGHWAY LOCATION REFERENCE

COUNTY: PRINCE GEORGE'S
DISTRICT: 3
DATE: 1/17/2024
VERSION: 1.0

ROUTE NUMBER: MD 212

DIRECTION: SOUTH (NON INVENTORY)

MILEPOINT	MILEPOINT DESCRIPTION
008.447	CO 692 DREXEL ST (NB/L)
008.453	CO 692 DREXEL ST
008.596	CO 1654 DREXEL ST
008.604	CO 1654 DREXEL ST (EB/L)
008.720	CO 770 CROSBY RD
008.780	CO 1379 RIGGS RD CT
008.860	CO 675 BEECHWOOD RD
008.900	CO 768 AVALON PL
008.960	CO 682 AMHERST RD
009.020	CO 765 AMHERST RD
009.116	MD 410 EAST WEST HWY (WB/L)
009.122	MD 410 EAST WEST HWY
009.260	CO 773 DAYTON RD
009.370	CO 776 NORTON RD
009.426	CO 5778 SARGENT RD
009.434	CO 5778 SARGENT RD (SB/L)
009.520	CO 438 RED TOP RD
009.730	CO 965 RAY RD
009.910	CO 1240 FAIROAK AVE
009.980	CO 1321 ROSEDALE PL
010.040	CO 787 SOMERSET PL
010.090	CO 788 SHERIDAN ST
010.190	CO 449 CHILLUM RD
010.190	MD 501 CHILLUM RD (WB/L)
010.300	CO 1239 BERKSHIRE DR
010.350	DC 1007 EASTERN AVE
010.350	EASTERN AVE (DC MAINT)
010.350	WASH DC LINE

MARYLAND DEPARTMENT OF TRANSPORTATION
STATE HIGHWAY ADMINISTRATION
DATA SERVICES DIVISION

2022 HIGHWAY LOCATION REFERENCE

COUNTY: PRINCE GEORGE'S
DISTRICT: 3
DATE: 1/17/2024
VERSION: 1.0

ROUTE NUMBER: MD 212 A

DIRECTION: WEST (NON INVENTORY)

MILEPOINT		MILEPOINT DESCRIPTION
000.000	MD 201	EDMONSTON AVE
000.000	CO 38	EDMONSTON RD
000.000	GV 6	POWDER MILL RD
000.280	MD 694	AGRICULTURAL FARM RD
000.280	CO 2754	COOK RD
000.500	US 1	BALTIMORE AVE
000.680	CO 928	QUEEN ANNE AVE
000.810	CO 6699	RHODE ISLAND AVE
000.865	CO 2177	JOSEPHINE AVE
000.936	CO 4425	HARTFORD AVE
001.006	CO 5806	WICOMICO AVE
001.059	CO 1602	PRINCE GEORGES AVE
001.084	CO 1362	HOWARD AVE
001.146	CO 1759	GARRETT AVE
001.157	CO 1758	GARRETT AVE
001.222	CO 3359	ODELL RD
001.287	CO 1098	ASH RD
001.352	CO 31	CEDAR LA
001.419	CO 3081	BATTERSEA DR
001.460	CO 1097	CHILCOATE LA
001.544	CO 1538	EMACK RD
001.637	CO 1366	ROBY AVE
001.719	CO 1533	CAVERLY AVE
001.746	CO 3524	CAVERLY AVE
001.811	CO 25	PINE ST
001.952	CO 6612	POWDER MILL RD (NB/L)

ROUTE NUMBER: MD 214

DIRECTION: WEST (NON INVENTORY)

MILEPOINT		MILEPOINT DESCRIPTION
000.000		ANNE ARUNDEL CO/L

MARYLAND DEPARTMENT OF TRANSPORTATION
STATE HIGHWAY ADMINISTRATION
DATA SERVICES DIVISION

2022 HIGHWAY LOCATION REFERENCE

COUNTY: PRINCE GEORGE'S
DISTRICT: 3
DATE: 1/17/2024
VERSION: 1.0

ROUTE NUMBER: MD 214

DIRECTION: WEST (NON INVENTORY)

MILEPOINT	MILEPOINT DESCRIPTION
000.000 MD 214	CENTRAL AVE
000.510 CO 3643	QUEEN ANNE BRIDGE RD
001.620 CO 5084	STURBRIDGE LA
002.214 MD 978 B-	OLD CENTRAL AVE (WB/L)
002.390 RP 301	RAMP 2 FR MD 214 WB TO US 301 NB
002.510 RP 301	RAMP 1 FR US 301 NB TO MD 214 WB
002.539	BEGIN STRUCTURE 160104041
002.555 US 301	CRAIN HWY
002.569	END STRUCTURE 160104041
002.570 RP 301	RAMP 7 FR MD 214 WB TO US 301 SB
002.710 US 301	CRAIN HWY (SB/L)
002.830 RP 301	RAMP 8 FR US 301 SB TO MD 214 WB
002.920 MD 978 B-	OLD CENTRAL AVE
003.170 MU 2131	PENNSBURY DR
003.340 MD 978 A-	HALL RD
003.910 MD 978 C-	DEVONWOOD DR
004.460 MU 68	DANFIELD DR
004.750 CO 59	CHURCH RD
005.458 CO 4004	SIX FLAGS AMERICA
005.462 CO 4004	SIX FLAGS AMERICA (SB/L)
005.703 CO 6413	CAMERON GROVE BLVD (NB/L)
005.710 CO 6413	CAMERON GROVE BLVD
006.029 OP 5167	STATON DR
006.617 MD 193	ENTERPRISE RD (WB/L)
006.623 MD 193	ENTERPRISE RD
007.000 CO 4719	ST MICHAELS DR
007.448 CO 3460	LAKE ARBOR WAY
007.452 CO 3460	LAKE ARBOR WAY (SB/L)
007.806 CO 5777	BYWATER DR (NB/L)
007.815 CO 5777	BYWATER DR
008.040 CO 5700	MILLPONDS DR
008.258 CO 5095	CAMPUS WAY NORTH

MARYLAND DEPARTMENT OF TRANSPORTATION
STATE HIGHWAY ADMINISTRATION
DATA SERVICES DIVISION

2022 HIGHWAY LOCATION REFERENCE

COUNTY: PRINCE GEORGE'S
DISTRICT: 3
DATE: 1/17/2024
VERSION: 1.0

ROUTE NUMBER: MD 214

DIRECTION: WEST (NON INVENTORY)

MILEPOINT		MILEPOINT DESCRIPTION
008.263	CO 5095	CAMPUS WAY NORTH (SB/L)
008.430	RP 202	RAMP 2 FR MD 214 WB TO MD 202 NB
008.720	RP 202	RAMP 1 FR MD 202 NB TO MD 214 WB
008.733		BEGIN STRUCTURE 160241041
008.752	MD 202	LARGO RD
008.777	MD 202	LARGO RD (SB/L)
008.784		END STRUCTURE 160241041
009.000	RP 202	RAMP 8 FR MD 202 SB TO MD 214 WB
009.250	MD 202 C-	HARRY S TRUMAN DR
009.480	RP 95	RAMP 2 FR MD 214 WB TO IS 95 NB
009.540	RP 95	RAMP 7 FR EB MD 214 TO NB RAMP 2
009.690	IS 95	CAPITAL BELTWAY
009.710	IS 95	CAPITAL BELTWAY (SB/L)
009.710		EXIT #15
009.840	RP 95	RAMP 9 FR RAMP 8 (FR IS95) TO MD 214 WB
009.960	RP 95	RAMP 8 FR IS 95 SB TO MD 214 WB
010.059	CO 76	BRIGHTSEAT RD (NB/L)
010.064	CO 76	BRIGHTSEAT RD
010.380	CO 4138	NORAIR AVE
010.555	CO 5730	GARRETT A MORGAN BLVD
010.565	CO 5730	GARRETT A MORGAN BLVD (SB/L)
010.684	CO 2447	WESTHAMPTON AVE
010.950	CO 3424	JONQUIL AVE
011.340	CO 360	HILL RD
011.640	CO 2804	GENTRY LA
011.720	CO 1593	PEPPER MILL DR
011.840	CO 4131	DAIMLER DR
012.020	CO 2802	CINDY LA
012.220	OP 409	SOPER LA
012.480	CO 366	ADDISON RD
012.670	MD 332 A-	NO NAME
012.690	OP 565	YOST PL

MARYLAND DEPARTMENT OF TRANSPORTATION
STATE HIGHWAY ADMINISTRATION
DATA SERVICES DIVISION

2022 HIGHWAY LOCATION REFERENCE

COUNTY: PRINCE GEORGE'S
DISTRICT: 3
DATE: 1/17/2024
VERSION: 1.0

ROUTE NUMBER: MD 214

DIRECTION: WEST (NON INVENTORY)

MILEPOINT		MILEPOINT DESCRIPTION
012.850	CO 3889	YACHT PL
012.950	CO 3149	BURGUNDY ST
013.000	CO 363	CROWN ST
013.000	CO 1205	MARYLAND PARK DR
013.050	CO 301	COOLIDGE ST
013.150	CO 297	DAVEY ST
013.320	DC 1004	SOUTHERN AVE
013.320		SOUTHERN AVE (DC MAINT)
013.320		WASH DC LINE

ROUTE NUMBER: MD 216

DIRECTION: SOUTH (NON INVENTORY)

MILEPOINT		MILEPOINT DESCRIPTION
000.000		HOWARD CO/L
000.000	MD 216	SCAGGSVILLE RD (SB/L)
000.090	MU 230	MAIN ST
000.190	MU 351	PRINCE GEORGE ST #1
000.260	MU 260	MONTGOMERY ST
000.280	MU 8150	PEGGY'S WAY
000.310	MU 303	PARK AVE #2
000.370	MU 211	LAUREL AVE #1
000.430	MU 80	CARROLL AVE
000.500	MD 198	TALBOTT AVE (WB/L)
000.540	MU 90	COMPTON AVE
000.610	MD 198	GORMAN AVE

ROUTE NUMBER: MD 218

DIRECTION: WEST (NON INVENTORY)

MILEPOINT		MILEPOINT DESCRIPTION
000.000	CO 81	SUITLAND RD

MARYLAND DEPARTMENT OF TRANSPORTATION
STATE HIGHWAY ADMINISTRATION
DATA SERVICES DIVISION

2022 HIGHWAY LOCATION REFERENCE

COUNTY: PRINCE GEORGE'S
DISTRICT: 3
DATE: 1/17/2024
VERSION: 1.0

ROUTE NUMBER: MD 218

DIRECTION: WEST (NON INVENTORY)

MILEPOINT		MILEPOINT DESCRIPTION
000.005	MD 458	SILVER HILL RD (SB/L)
000.080	CO 523	HURON AVE
000.270	CO 527	HOMER AVE
000.410	CO 3640	SHADYSIDE AVE
000.770	CO 54	ARNOLD RD
001.640	DC 1003	SOUTHERN AVE

ROUTE NUMBER: MD 221 A

DIRECTION: SOUTH (NON INVENTORY)

MILEPOINT		MILEPOINT DESCRIPTION
000.015	CO 974	RITCHIE MARLBORO RD (SB/L)
000.145	RP 95	RAMP 6 FR MD 221A EB TO IS 95 SB
000.295	IS 95	CAPITAL BELTWAY (SB/L)
000.315	IS 95	CAPITAL BELTWAY
000.315		EXIT #13
000.475	RP 95	RAMP 4 FR IS 95 NB TO MD 221A EB
000.625	CO 974	RITCHIE MARLBORO RD (SB/L)

ROUTE NUMBER: MD 223

DIRECTION: SOUTH (NON INVENTORY)

MILEPOINT		MILEPOINT DESCRIPTION
000.000	CO 79	MELLWOOD RD
000.040	RP 4	RAMP 8 FR MD 223 SB TO MD 4 WB
000.060	RP 4	RAMP 9 FR MD 223 NB TO RAMP 8 (TO MD 4)
000.080	RP 4	RAMP 2 FR MD 4 WB TO MD 223 NB
000.150	MD 4	PENNSYLVANIA AVE
000.180	MD 4	PENNSYLVANIA AVE (SB/L)
000.240	RP 4	RAMP 3 FR RAMP 6 (FR MD 4) TO MD 223 NB
000.290	RP 4	RAMP 6 FR MD 4 EB TO MD 223 SB
000.410	CO 3050	MARLBORO PIKE

MARYLAND DEPARTMENT OF TRANSPORTATION
STATE HIGHWAY ADMINISTRATION
DATA SERVICES DIVISION

2022 HIGHWAY LOCATION REFERENCE

COUNTY: PRINCE GEORGE'S
DISTRICT: 3
DATE: 1/17/2024
VERSION: 1.0

ROUTE NUMBER: MD 223

DIRECTION: SOUTH (NON INVENTORY)

MILEPOINT	MILEPOINT DESCRIPTION
000.825 CO 4817	WELSHIRE DR
000.835 CO 4817	WELSHIRE DR (EB/L)
001.150 CO 6933	JOHENSU DR
001.440 CO 4511	PERRYWOOD RD
001.690 CO 6938	MCCORMICK RD
001.705 CO 6938	MCCORMICK RD (SB/L)
001.850 CO 92	DOWER HOUSE RD
002.040 CO 2157	SHERWOOD DR
002.190 CO 2552	VICTORIA DR
002.570 MD 223 I-	HAI SLIP WAY
002.570 CO 131	ROSARYVILLE RD
003.030 CO 3006	DON DR
003.320 CO 6671	CLENDINNEN DR
003.440 CO 6450	HUNTER DR
003.460 CO 1871	LANTERN LA
003.590 CO 1870	GREEN ST
003.680 CO 937	COLONIAL LA
003.710 CO 2549	SWEENEY DR
003.910 OP 158	RICHARDSON RD
004.020 CO 3004	DEBORAH ST
004.118 CO 557	DANGERFIELD RD (NB/L)
004.118 CO 558	OLD ALEXANDRIA FERRY RD (WB/L)
004.123 CO 557	DANGERFIELD RD
004.123 CO 558	OLD ALEXANDRIA FERRY RD
004.570 CO 2547	DENTON DR
004.600 CO 4299	AUTUMN WAY
004.700 CO 4016	CANBERRA DR
004.900 CO 916	TALL CEDAR LA
004.928 CO 918	CLAYTON LA
005.030 CO 4939	MIKE SHAPIRO DR
005.150 RP 5	RAMP 2 FR MD 223 WB TO RAMP 3 (TO MD 5)
005.220 MD 5	BRANCH AVE

MARYLAND DEPARTMENT OF TRANSPORTATION
STATE HIGHWAY ADMINISTRATION
DATA SERVICES DIVISION

2022 HIGHWAY LOCATION REFERENCE

COUNTY: PRINCE GEORGE'S
DISTRICT: 3
DATE: 1/17/2024
VERSION: 1.0

ROUTE NUMBER: MD 223

DIRECTION: SOUTH (NON INVENTORY)

MILEPOINT	MILEPOINT DESCRIPTION
005.230 RP 5	RAMP 1 FR MD 5 NB TO MD 223 WB
005.240 MD 5	BRANCH AVE (SB/L)
005.310 RP 5	RAMP 8 FR RAMP 5 (FR MD 5) TO MD 223 WB
005.460 CO 391	PINE VIEW LA
005.870 CO 2166	CLINTON ST
005.920 OP 119	NO NAME
005.980 CO 599	BRANDYWINE RD
005.980 CO 3675	OLD BRANCH AVE
006.190 CO 3356	ABSHER LA
006.360 OP 4805	HARDESTY DR
006.420 CO 2226	GWYNNDALE DR
006.800 CO 2990	PELLA PL
006.890 CO 2711	DIXON DR
007.000 CO 3295	GREENFIELD LA
007.420 CO 123	TEMPLE HILL RD
007.560 CO 4344	DALMATIA DR
007.760 CO 2664	GLEN VIEW DR
007.930 CO 120	STEED RD
008.340 CO 146	TIPPETT RD
009.210 CO 2939	DELANCEY ST
009.890 CO 3890	MARY CATHERINE DR
010.330 CO 3764	WINDBROOK DR
010.427 CO 6307	HILLANTRAE DR (NB/L)
010.433 CO 6307	HILLANTRAE DR
010.780 CO 4275	PARKER LA
011.330 CO 3898	JOSEPH DR
011.550 CO 3834	LAZY ACRES RD
011.780 CO 144	GALLAHAN RD
011.978 MD 223 A-	NO NAME
012.050 CO 225	FLORAL PARK RD
012.050 OP 5497	PISCATAWAY RD
012.630	ROAD END: BARRICADE

MARYLAND DEPARTMENT OF TRANSPORTATION
STATE HIGHWAY ADMINISTRATION
DATA SERVICES DIVISION

2022 HIGHWAY LOCATION REFERENCE

COUNTY: PRINCE GEORGE'S
DISTRICT: 3
DATE: 1/17/2024
VERSION: 1.0

ROUTE NUMBER: MD 228

DIRECTION: WEST (NON INVENTORY)

MILEPOINT		MILEPOINT DESCRIPTION
000.000		BEGIN STRUCTURE 080051041
000.000	MD 228	BERRY RD (WB/L)
000.000		CHARLES CO/L
000.016		END STRUCTURE 080051041
000.060	MD 228 A-	BEALLE HILL RD
000.820	MD 810 I-	MANNING RD EAST
000.829	MD 810 I-	MANNING RD EAST (NB/L)
001.340	MD 210	INDIAN HEAD HWY

ROUTE NUMBER: MD 295

DIRECTION: SOUTH (NON INVENTORY)

MILEPOINT		MILEPOINT DESCRIPTION
000.000		ANNE ARUNDEL CO/L
000.000	MD 295	BALTIMORE WASHINGTON PKWY (SB/L)
000.470	RP 295	RAMP 8 FR MD 295 SB TO MD 197 WB
000.660	RP 295	RAMP 7 FR MD 197 WB TO MD 295 SB
000.800	MD 197	LAUREL BOWIE RD
000.950	MD 197	LAUREL BOWIE RD (SB/L)
001.210	RP 295	RAMP 6 FR MD 197 EB TO MD 295 SB
002.470	RP 295	RAMP 8 FR MD 295 SB TO POWDER MILL RD WB
002.700	GV 6	POWDER MILL RD
002.900	RP 295	RAMP 6 FR POWDER MILL RD EB TO MD 295 SB
003.680	CO 27	BEAVER DAM RD
004.658	GV 1	BALWASH RD
004.664	GV 1	BALWASH RD (EB/L)
004.700	GV 1	BALWASH RD (EB/L)
004.790	GV 1	BALWASH RD
005.740	RP 295	RAMP 8 FR MD 295 SB TO MD 193A WB
005.910	RP 295	RAMP 7 FR MD 193A WB TO MD 295 SB
005.941	MD 193	GREENBELT RD (WB/L)
005.956	MD 193	GREENBELT RD

MARYLAND DEPARTMENT OF TRANSPORTATION
STATE HIGHWAY ADMINISTRATION
DATA SERVICES DIVISION

2022 HIGHWAY LOCATION REFERENCE

COUNTY: PRINCE GEORGE'S
DISTRICT: 3
DATE: 1/17/2024
VERSION: 1.0

ROUTE NUMBER: MD 295

DIRECTION: SOUTH (NON INVENTORY)

MILEPOINT		MILEPOINT DESCRIPTION
006.070	RP 95	RAMP 2 FR MD 295 WB TO IS 95 NB
006.240	RP 95	RAMP 1 FR IS 95 NB TO MD 295 WB
006.275		BEGIN STRUCTURE 160142021
006.289	IS 95	CAPITAL BELTWAY
006.300		EXIT #22
006.309	IS 95	CAPITAL BELTWAY (SB/L)
006.323		END STRUCTURE 160142021
006.340	RP 95	RAMP 7 FR MD 295 WB TO IS 95 SB
006.530	RP 95	RAMP 8 FR IS 95 SB TO MD 295 WB
007.830	CO 42	GOOD LUCK RD
008.500	RP 295	RAMP 8 FR MD 295 SB TO MD 410
008.690	MD 410	RIVERDALE RD
008.850	RP 295	RAMP 6 FR MD 410 TO MD 295 SB
010.160	RP 295	RAMP 8 FR MD 295 SB TO MD 450 WB
010.310	RP 295	RAMP 7 FR MD 450 WB TO MD 295 SB
010.330	MD 450	ANNAPOLIS RD
010.330	RP 295	RAMP 7 FR MD 450 WB TO MD 295 SB
010.480	RP 295	RAMP 8 FR MD 295 SB TO MD 202 WB
010.590	RP 295	RAMP 7 FR MD 202 WB TO MD 295 SB
010.635	MD 202	LANDOVER RD
010.645	MD 202	LANDOVER RD (SB/L)
011.475	MD 201	KENILWORTH AVE
011.485	MD 201	KENILWORTH AVE (SB/L)
011.720	RP 295	RAMP 5 FR MD 295 SB TO MD 201 EB
011.900	RP 295	RAMP 8 FR MD 201 SB TO MD 295 WB
012.270	US 50	JOHN HANSON HWY (WB/L)

ROUTE NUMBER: MD 320

DIRECTION: WEST (NON INVENTORY)

MILEPOINT		MILEPOINT DESCRIPTION
000.000	MD 650	NEW HAMPSHIRE AVE

MARYLAND DEPARTMENT OF TRANSPORTATION
STATE HIGHWAY ADMINISTRATION
DATA SERVICES DIVISION

2022 HIGHWAY LOCATION REFERENCE

COUNTY: PRINCE GEORGE'S
DISTRICT: 3
DATE: 1/17/2024
VERSION: 1.0

ROUTE NUMBER: MD 320

DIRECTION: WEST (NON INVENTORY)

MILEPOINT	MILEPOINT DESCRIPTION
000.010 MD 650	NEW HAMPSHIRE AVE (SB/L)
000.160	MONTGOMERY CO/L
000.160 MD 320	PINEY BRANCH RD

ROUTE NUMBER: MD 337

DIRECTION: SOUTH (NON INVENTORY)

MILEPOINT	MILEPOINT DESCRIPTION
000.000 CO 5529	PRESIDENTIAL PKWY
000.011 MD 4	PENNSYLVANIA AVE (SB/L)
000.070	BEGIN X-REF W/GV 119 & GV 124
000.070 GV 119	SUITLAND PKWY (WB/L)
000.760 GV 124	ALLENTOWN RD
000.760	END X-REF W/GV 124 & GV 119
001.150 RP 95	RAMP 9 FR MD 337 WB TO RAMP 4 (TO IS 95)
001.190 CO 483	FORESTVILLE RD
001.190 RP 95	RAMP 4 FR MD 337 NB TO IS 95 EB
001.766 CO 81	SUITLAND RD
001.775 CO 81	SUITLAND RD (SB/L)
001.920 RP 95	RAMP 6 FR IS 95 EB TO MD 337 SB
002.420 CO 2176	MAXWELL DR
002.590 CO 127	AUTH RD
003.085 CO 6435	LEON ST
003.132 CO 1456	ROBIN LA
003.178 CO 2149	PERRIE LA
003.320 RP 5	RAMP 2 FR MD 337 WB TO RAMP 3 (TO MD 5)
003.350 RP 5	RAMP 3 FR MD 337 EB TO MD 5 NB
003.370 MD 5	BRANCH AVE
003.380 CO 126	ALLENTOWN RD (SB/L)
003.380 RP 5	RAMP 5 FR MD 5 SB TO MD 337 EB

MARYLAND DEPARTMENT OF TRANSPORTATION
STATE HIGHWAY ADMINISTRATION
DATA SERVICES DIVISION

2022 HIGHWAY LOCATION REFERENCE

COUNTY: PRINCE GEORGE'S
DISTRICT: 3
DATE: 1/17/2024
VERSION: 1.0

ROUTE NUMBER: MD 373

DIRECTION: WEST (NON INVENTORY)

MILEPOINT		MILEPOINT DESCRIPTION
000.000	MD 631 A-	BRANDYWINE RD
000.000	RP 5	RAMP 8 FR MD 5 SB TO MD 373
000.204	CO 599	BRANDYWINE RD
000.515	CO 7010	OWINGS AVE (NB/L)
000.522	CO 7010	OWINGS AVE
000.798	CO 7013	SUDLEY AVE
001.949	CO 1253	BECKER RD
002.125	CO 1250	DUCKETT RD
002.242	CO 3853	MCKENDREE RD
002.715	CO 5486	NEALE DR
003.049	CO 222	DANVILLE RD
003.085	CO 817	S SPRINGFIELD RD
004.173	CO 226	GARDNER RD
006.090	CO 724	BERRY RD
006.220	CO 160	SHARPERVILLE RD
006.978	CO 1258	HOLLY HILL DR
007.203	CO 2184	CEDAR LAWN DR
007.315	CO 157	BEALLE HILL RD
007.504	CO 1202	LIVINGSTON RD
007.652	CO 4645	NEWASA LA
007.706	CO 2185	MAPLE DR
007.776	OP 294	JOHN DAILEY RD
007.861	CO 5139	MENK RD
007.949	CO 1605	DUSTY LA
008.087	CO 5189	STONE FOOT RD
008.279	MD 210 P-	SERVICE RD
008.330	MD 210	INDIAN HEAD HWY
008.337	MD 810 J-	LIVINGSTON RD

MARYLAND DEPARTMENT OF TRANSPORTATION
STATE HIGHWAY ADMINISTRATION
DATA SERVICES DIVISION

2022 HIGHWAY LOCATION REFERENCE

COUNTY: PRINCE GEORGE'S
DISTRICT: 3
DATE: 1/17/2024
VERSION: 1.0

ROUTE NUMBER: MD 410

DIRECTION: WEST (NON INVENTORY)

MILEPOINT	MILEPOINT DESCRIPTION
000.000	CO 2428 PENNSY DR
000.340	RP 50 RAMP 4 FR MD 410 NB TO US 50 EB
000.390	RP 50 RAMP 5 FR MD 410 SB TO RAMP 4 (TO US 50)
000.435	US 50 JOHN HANSON HWY
000.440	EXIT #5
000.446	US 50 JOHN HANSON HWY (WB/L)
000.490	RP 50 RAMP 7 FR RAMP 2 (FR US 50) TO MD 410 SB
000.540	RP 50 RAMP 2 FR US 50 WB TO MD 410 NB
000.710	MD 433 ELLIN RD
001.066	MD 450 ANNAPOLIS RD
001.075	MD 450 ANNAPOLIS RD (WB/L)
002.220	CO 302 RIVERDALE RD
002.270	CO 244 67TH PL
002.370	CO 408 67TH AVE
002.450	CO 409 66TH AVE
002.480	RP 295 RAMP 2 FR MD 410 TO MD 295 NB
002.505	MD 295 BALTIMORE WASHINGTON PKWY
002.550	MD 295 BALTIMORE WASHINGTON PKWY (SB/L)
002.570	RP 295 RAMP 6 FR MD 410 TO MD 295 SB
002.610	CO 397 EASTPINE DR
002.670	CO 3102 64TH AVE
002.720	CO 1305 63RD PL
002.770	CO 1316 63RD AVE
002.830	CO 593 62ND PL
002.850	CO 1493 MUSTANG DR
002.940	CO 341 61ST PL
003.220	CO 317 58TH AVE
003.338	MD 201 KENILWORTH AVE
003.342	MD 201 KENILWORTH AVE (SB/L)
003.850	MU 280 TAYLOR RD
003.950	MU 490 49TH AVE
004.150	MU 80 LAFAYETTE AVE

MARYLAND DEPARTMENT OF TRANSPORTATION
STATE HIGHWAY ADMINISTRATION
DATA SERVICES DIVISION

2022 HIGHWAY LOCATION REFERENCE

COUNTY: PRINCE GEORGE'S
DISTRICT: 3
DATE: 1/17/2024
VERSION: 1.0

ROUTE NUMBER: MD 410

DIRECTION: WEST (NON INVENTORY)

MILEPOINT	MILEPOINT DESCRIPTION
004.190 MU 110	MARYLAND AVE
004.290 MU 461	46TH AVE #1
004.350 MU 450	45TH PL
004.410 US 1	BALTIMORE AVE
004.550 MU 440	44TH AVE
004.680 MU 430	43RD AVE
004.926 MD 500	QUEENS CHAPEL RD
004.933 CO 232	ADELPHI RD
004.933 MD 500	QUEENS CHAPEL RD (WB/L)
005.133 OP 5527	AMERICA BLVD
005.146 OP 5527	AMERICA BLVD (SB/L)
005.235 CO 5678	BELCREST RD
005.245 CO 5678	BELCREST RD (SB/L)
005.526 MU 109	EDITORS PARK DR
005.677 CO 1819	TOLEDO TERR
005.683 CO 1819	TOLEDO TERR (SB/L)
006.258 CO 680	23RD AVE (NB/L)
006.262 CO 680	23RD AVE
006.567 CO 1599	AGER RD (NB/L)
006.696 MD 212	RIGGS RD
006.705 MD 212	RIGGS RD (SB/L)
006.870 CO 769	17TH AVE
006.990 CO 772	CHILLUM MANOR RD
007.199 CO 763	FAIRVIEW AVE
007.199 CO 894	LINDEN AVE
007.286 CO 895	OLSON RD
007.330 CO 764	10TH AVE
007.397 MU 790	KENTLAND AVE
007.463 CO 703	RED TOP RD
007.540 MD 410	ETHAN ALLEN AVE (WB/L)
007.540	MONTGOMERY CO/L
007.540 MD 650	NEW HAMPSHIRE AVE

MARYLAND DEPARTMENT OF TRANSPORTATION
STATE HIGHWAY ADMINISTRATION
DATA SERVICES DIVISION

2022 HIGHWAY LOCATION REFERENCE

COUNTY: PRINCE GEORGE'S
DISTRICT: 3
DATE: 1/17/2024
VERSION: 1.0

ROUTE NUMBER: MD 414

DIRECTION: WEST (NON INVENTORY)

MILEPOINT	MILEPOINT DESCRIPTION
000.000 MD 5	BRANCH AVE
000.020 CO 1197	BONITA ST
000.020 MD 414 A-	OLD SILVER HILL RD
000.140 CO 607	COLEBROOKE DR
000.360 CO 1636	CEDAR DR
000.430 MD 458	SILVER HILL RD (SB/L)
000.465 MD 458	SILVER HILL RD
000.570 CO 3583	WILKINSON DR
000.790 MD 967 A-	BEDFORD WAY
000.930 RP 5	RAMP 7 FR MD 5 WB TO MD 414 SB
000.950 RP 5	RAMP 8 FR MD 414 SB TO RAMP 1 (TO MD 5)
001.030 MD 5	BRANCH AVE
001.040 MD 5	BRANCH AVE (SB/L)
001.137 CO 1263	28TH AVE (NB/L)
001.137 RP 5	RAMP 6 FR RAMP 3 (FR MD 5) TO MD 414 SB
001.144 CO 1263	28TH AVE
001.144 RP 5	RAMP 5 FR MD 414 SB TO RAMP 4 (TO MD 5)
001.330 CO 1728	LEISURE DR
001.430 CO 2655	STAMP RD
001.530 CO 4015	CLIFTON RD
001.660 CO 2244	POHANKA PL
001.680 CO 3165	CREMEN RD
001.750 CO 967	DALLAS DR
001.870 CO 3733	RALEIGH RD
001.870 CO 123	TEMPLE HILL RD
002.010 CO 700	DEER PARK DR
002.090 OP 463	FRAZIER SQ
002.170 CO 124	HAGAN RD
002.230 CO 5048	JOHN A THOMPSON RD
002.270 CO 1959	KERNAL LA
002.340 CO 1772	LIME ST
002.380 CO 1461	S BARNABY RD

MARYLAND DEPARTMENT OF TRANSPORTATION
STATE HIGHWAY ADMINISTRATION
DATA SERVICES DIVISION

2022 HIGHWAY LOCATION REFERENCE

COUNTY: PRINCE GEORGE'S
DISTRICT: 3
DATE: 1/17/2024
VERSION: 1.0

ROUTE NUMBER: MD 414

DIRECTION: WEST (NON INVENTORY)

MILEPOINT		MILEPOINT DESCRIPTION
002.670	CO 5572	FRAZIER TERR
002.770	CO 110	WHEELER RD
002.770	CO 1838	WINSTON ST
002.850	CO 3045	ARTS DR
003.020	CO 1344	LARRY AVE
003.020	CO 5266	ROSECROFT VILLAGE DR
003.180	CO 3047	ALICE AVE
003.180	RP 95	RAMP 9 FR RAMP 2 (FR IS 95) TO MD 414 SB
003.250	RP 95	RAMP 8 FR MD 414 SB TO IS 95 WB
003.360	RP 95	RAMP 7 FR IS 95 WB TO MD 414 SB
003.390	IS 95	CAPITAL BELTWAY (SB/L)
003.420	IS 95	CAPITAL BELTWAY
003.420		EXIT #4
003.560	RP 95	RAMP 5 FR MD 414 SB TO IS 95 EB
003.650	RP 95	RAMP 6 FR IS 95 EB TO MD 414 SB
003.680	RP 95	RAMP 10 FR RAMP 6 (FR IS 95) TO MD 414
003.746	MD 975 A-	JOHN HANSON LA
003.753	MD 975 A-	JOHN HANSON LA (SB/L)
004.540	CO 1203	LIVINGSTON RD
004.850	CO 4729	CLIPPER WAY
004.886	RP 95	RAMP 9 FR MD 414 TO RAMP 4 (TO IS 95 NB)
004.894	RP 95	RAMP 3 FR IS 95 LN TO MD 414
004.930	RP 95	RAMP 4 FR RP 11 (FR MD 210) TO IS 95
004.940	RP 210	RAMP 2 FR MD 414 WB TO MD 210 NB
004.970	RP 210	RAMP 4 FR MD 210 NB TO MD 414
005.045	MD 210	INDIAN HEAD HWY
005.056	MD 210	INDIAN HEAD HWY (SB/L)
005.140	RP 210	RAMP 5 FR MD 210 SB TO MD 414 EB
005.160	MD 210 V-	BALD EAGLE RD
005.166	RP 210	RAMP 8 FR RAMP 5(FR MD 210) TO MD 414 WB
005.173	RP 210	RAMP 7 FR MD 414 WB TO RAMP 6(TO MD 210)
005.177	MD 210 V-	BALD EAGLE RD (SB/L)

MARYLAND DEPARTMENT OF TRANSPORTATION
STATE HIGHWAY ADMINISTRATION
DATA SERVICES DIVISION

2022 HIGHWAY LOCATION REFERENCE

COUNTY: PRINCE GEORGE'S
DISTRICT: 3
DATE: 1/17/2024
VERSION: 1.0

ROUTE NUMBER: MD 414

DIRECTION: WEST (NON INVENTORY)

MILEPOINT		MILEPOINT DESCRIPTION
005.180	RP 210	RAMP 6 FR MD 414 EB TO MD 210 SB
005.210	RP 95	RAMP 24 FR RP 11 (MD 210 NB) TO IS 95 LS
005.240	RP 95	RAMP 11 FR MD 210 NB TO IS 295 NB
005.270	RP 95	RAMP 12 FR IS 295 SB TO MD 210 SB
005.378	OP 5470	MONUMENT AVE
005.383	OP 5470	MONUMENT AVE (EB/L)
005.496	OP 5659	MGM NATIONAL AVE
005.505	OP 5591	MGM NATIONAL AVE
005.588	CO 114	OXON HILL RD

ROUTE NUMBER: MD 430

DIRECTION: WEST (NON INVENTORY)

MILEPOINT		MILEPOINT DESCRIPTION
000.000	MD 193	UNIVERSITY BLVD (WB/L)
000.020	MD 193	UNIVERSITY BLVD
000.156	MU 171	RHODE ISLAND AVE (NB/L)
000.170	MU 171	RHODE ISLAND AVE
000.210	MU 8100	ALLEY #10
000.250	MU 9495	49TH AVE #5
000.360	MU 9481	48TH AVE #1
000.365	MD 193 D-	NO NAME
000.372	MD 193 E-	NO NAME
000.400	MD 193 C-	NO NAME
000.460	MU 820	MD 430 SERVICE RD
000.490	US 1	BALTIMORE AVE

ROUTE NUMBER: MD 431

DIRECTION: NORTH (NON INVENTORY)

MILEPOINT		MILEPOINT DESCRIPTION
000.000	MD 201	KENILWORTH AVE

MARYLAND DEPARTMENT OF TRANSPORTATION
STATE HIGHWAY ADMINISTRATION
DATA SERVICES DIVISION

2022 HIGHWAY LOCATION REFERENCE

COUNTY: PRINCE GEORGE'S
DISTRICT: 3
DATE: 1/17/2024
VERSION: 1.0

ROUTE NUMBER: MD 431

DIRECTION: NORTH (NON INVENTORY)

MILEPOINT	MILEPOINT DESCRIPTION
000.008 MD 201	KENILWORTH AVE (SB/L)
000.289 CO 7155	UNIVERSITY RESEARCH CT
000.308 CO 7155	UNIVERSITY RESEARCH CT (SB/L)
000.500 MU 547	RIVERTECH CT
001.105 CO 3642	CAMPUS DR
001.965 SR 84	GREENHOUSE DR
002.051 US 1	BALTIMORE AVE
002.055 SR 69	CAMPUS DR (WB/L)

ROUTE NUMBER: MD 433

DIRECTION: SOUTH (NON INVENTORY)

MILEPOINT	MILEPOINT DESCRIPTION
000.000 MU 853	85TH AVE #3
000.000 MD 450	ANNAPOLIS RD (WB/L)
000.008 MD 450	ANNAPOLIS RD
000.020 MU 390	SERVICE RD
000.605 CO 3247	HARKINS RD (NB/L)
000.615 CO 3247	HARKINS RD
000.802 CO 2419	EMERSON PL
001.010 OP 4854	HANSON OAKS DR
001.243 MD 410	VETERANS PKWY (WB/L)
001.250 MD 410	VETERANS PKWY

ROUTE NUMBER: MD 450

DIRECTION: WEST (NON INVENTORY)

MILEPOINT	MILEPOINT DESCRIPTION
000.000 MD 3	CRAIN HWY
000.015 MD 3	CRAIN HWY (SB/L)
000.410 MU 2196	PUBLIC WORKS RD
001.115 CO 49	RACE TRACK RD

MARYLAND DEPARTMENT OF TRANSPORTATION
STATE HIGHWAY ADMINISTRATION
DATA SERVICES DIVISION

2022 HIGHWAY LOCATION REFERENCE

COUNTY: PRINCE GEORGE'S
DISTRICT: 3
DATE: 1/17/2024
VERSION: 1.0

ROUTE NUMBER: MD 450

DIRECTION: WEST (NON INVENTORY)

MILEPOINT	MILEPOINT DESCRIPTION
001.288 MU 2553	SCARLET OAK TERR
001.450 MU 2800	SUPERIOR LA
001.690 MU 1880	MILLSTREAM DR
001.910 MU 120	BELAIR DR
002.280 MU 1910	MOYLAN DR
002.715 MD 197	LAUREL BOWIE RD
002.725 MD 197	LAUREL BOWIE RD (SB/L)
003.370 MD 450 E-	GRENVILLE LA
003.496 MD 450 D-	GOTHIC LA
003.504 MD 450 D-	GOTHIC LA (SB/L)
003.678 CO 5068	HIGH BRIDGE RD
003.678 MD 450 F-	NO NAME
004.080 CO 5336	MARTHAS CHOICE CIR
004.340 CO 41	HILLMEADE RD
004.340 CO 6520	HILLMEADE RD (SB/L)
004.485 CO 3061	SIR WALTER DR
004.610 CO 3063	SIR LANCELOT DR
004.955 CO 58	BELL STATION RD
004.955 CO 6665	FAIRWOOD PKWY
005.303 MD 193	GLENN DALE BLVD (WB/L)
005.320 MD 193	GLENN DALE BLVD
005.540 CO 6391	GLEN DALE WOODS CT
005.783 CO 5390	SILVERGATE LA
006.040 CO 4370	ATWELL AVE (NB/L)
006.048 CO 4370	ATWELL AVE
006.230 MD 953	GLENN DALE RD
006.385 CO 6288	LAKEVIEW LA (NB/L)
006.392 CO 6288	LAKEVIEW LA
006.771 MD 704	MARTIN LUTHER KING JR HWY (WB/L)
006.940 MD 450 A-	OLD SECTION OF MD 450
007.050 CO 412	BALTIMORE LA
007.250 CO 1892	GALVESTON RD

MARYLAND DEPARTMENT OF TRANSPORTATION
STATE HIGHWAY ADMINISTRATION
DATA SERVICES DIVISION

2022 HIGHWAY LOCATION REFERENCE

COUNTY: PRINCE GEORGE'S
DISTRICT: 3
DATE: 1/17/2024
VERSION: 1.0

ROUTE NUMBER: MD 450

DIRECTION: WEST (NON INVENTORY)

MILEPOINT		MILEPOINT DESCRIPTION
007.500	CO 4224	FORBES BLVD
007.915	CO 45	SEABROOK RD
008.026	CO 2874	ELLERBIE ST
008.220	CO 1043	CARTER AVE
008.382	CO 1983	FONTANA DR
008.480	CO 708	WASHINGTON BLVD
008.625	CO 2418	MORLEY RD
008.735	CO 4148	GREENWOOD LA
008.846	CO 74	WHITFIELD CHAPEL RD
008.915	MD 564	LANHAM SEVERN RD
009.193	CO 300	PRINCESS GARDEN PKWY
009.221	CO 300	PRINCESS GARDEN PKWY (SB/L)
009.240	RP 95	RAMP 2 FR MD 450 WB TO IS 95 NB
009.295	RP 95	RAMP 3 FR MD 450 EB TO RAMP 2 (TO IS 95)
009.345	RP 95	RAMP 1 FR IS 95 NB TO MD 450 WB
009.405	IS 95	CAPITAL BELTWAY
009.405		EXIT #20
009.420	IS 95	CAPITAL BELTWAY (SB/L)
009.465	RP 95	RAMP 7 FR MD 450 WB TO IS 95 SB
009.498	RP 95	RAMP 6 FR MD 450 EB TO RAMP 7 (TO IS 95)
009.502	RP 95	RAMP 5 FR RAMP 8 (FR IS 95) TO MD 450 EB
009.530	RP 95	RAMP 8 FR IS 95 SB TO MD 450 WB
009.615	MD 433	85TH AVE
009.615	MU 853	85TH AVE #3
009.843	CO 302	RIVERDALE RD
009.847	CO 302	RIVERDALE RD (EB/L)
010.130	CO 5738	W LANHAM DR
010.225	CO 362	FINNS LA
010.331	CO 216	GARRISON RD
010.335	CO 216	GARRISON RD (SB/L)
010.555	CO 999	76TH AVE
010.611	MD 410	VETERANS PKWY (WB/L)

MARYLAND DEPARTMENT OF TRANSPORTATION
STATE HIGHWAY ADMINISTRATION
DATA SERVICES DIVISION

2022 HIGHWAY LOCATION REFERENCE

COUNTY: PRINCE GEORGE'S
DISTRICT: 3
DATE: 1/17/2024
VERSION: 1.0

ROUTE NUMBER: MD 450

DIRECTION: WEST (NON INVENTORY)

MILEPOINT	MILEPOINT DESCRIPTION
010.621 MD 410	VETERANS PKWY
010.730 CO 845	GALLATIN ST
010.904 CO 2282	ARDWICK ARDMORE RD
011.075 CO 839	DECATUR ST
011.120 CO 631	GREENVALE PKWY
011.240 CO 632	71ST AVE
011.280 CO 632	71ST AVE (SB/L)
011.350 CO 628	WOODLAWN DR
011.410 CO 627	69TH PL
011.487 MU 9699	69TH AVE
011.561 MU 9590	68TH PL
011.690 CO 641	68TH AVE
011.850 CO 332	COOPER LA
011.930 OP 412	66TH AVE (NB/L)
011.972 OP 412	66TH AVE
012.130 CO 4967	65TH AVE
012.310 CO 3238	62ND AVE
012.390 RP 295	RAMP 2 FR MD 450 WB TO MD 295 NB
012.440 RP 295	RAMP 1 FR RAMP 4 (FR MD 295) TO MD 450
012.496 MD 295	BALTIMORE WASHINGTON PKWY
012.505 MD 295	BALTIMORE WASHINGTON PKWY (SB/L)
012.505 RP 295	RAMP 7 FR MD 450 WB TO MD 295 SB
012.552 RP 295	RAMP 6 FR MD 450 TO RAMP 7 (TO MD 295)
012.556 RP 295	RAMP 5 FR RAMP 8 (FR MD 295) TO MD 450
012.570 RP 295	RAMP 8 FR MD 295 SB TO MD 450 WB
012.710 MU 570	57TH AVE
012.910 MU 560	56TH AVE
013.097 MD 202	LANDOVER RD
013.190 MU 542	54TH ST
013.250 CO 1220	53RD PL
013.280 MU 531	53RD PL #1
013.310 MU 533	53RD ST #1

MARYLAND DEPARTMENT OF TRANSPORTATION
STATE HIGHWAY ADMINISTRATION
DATA SERVICES DIVISION

2022 HIGHWAY LOCATION REFERENCE

COUNTY: PRINCE GEORGE'S
DISTRICT: 3
DATE: 1/17/2024
VERSION: 1.0

ROUTE NUMBER: MD 450

DIRECTION: WEST (NON INVENTORY)

MILEPOINT		MILEPOINT DESCRIPTION
013.370	MU 521	52ND ST #1
013.460	MU 512	51ST ST #2
013.590	MD 769 B-	EDMONSTON RD
013.635	MU 481	48TH ST #1
013.685	MD 769 C-	48TH ST
013.743	MD 201	KENILWORTH AVE
013.747	MD 201	KENILWORTH AVE (SB/L)
013.790	MU 472	47TH ST #2
013.800	RP 201	RAMP 5 FR MD 201 SB TO MD 450 EB
013.870	OP 5417	46TH ST
013.965	US 1 AL	BALTIMORE AVE
014.015	US 1 AL	BALTIMORE AVE (SB/L)

ROUTE NUMBER: MD 450 D

DIRECTION: SOUTH (NON INVENTORY)

MILEPOINT		MILEPOINT DESCRIPTION
000.000	MU 764	GOTHIC LA (SB/L)
000.045	MD 450	ANNAPOLIS RD (WB/L)

ROUTE NUMBER: MD 458

DIRECTION: SOUTH (NON INVENTORY)

MILEPOINT		MILEPOINT DESCRIPTION
000.000	MD 458 A-	WALKER MILL RD
000.005	MD 458 A-	WALKER MILL RD (EB/L)
000.140	MU 326	SCOTT KEY DR
000.420	CO 3074	MARLBORO PIKE
000.673	MD 972 A-	OLD SILVER HILL RD (WB/L)
000.682	MD 972 A-	OLD SILVER HILL RD
000.825	MD 4	PENNSYLVANIA AVE
000.837	MD 4	PENNSYLVANIA AVE (SB/L)

MARYLAND DEPARTMENT OF TRANSPORTATION
STATE HIGHWAY ADMINISTRATION
DATA SERVICES DIVISION

2022 HIGHWAY LOCATION REFERENCE

COUNTY: PRINCE GEORGE'S
DISTRICT: 3
DATE: 1/17/2024
VERSION: 1.0

ROUTE NUMBER: MD 458

DIRECTION: SOUTH (NON INVENTORY)

MILEPOINT		MILEPOINT DESCRIPTION
000.916	CO 705	WEST AVE
001.058	CO 4723	PLAZA DR
001.236	CO 5477	ROYAL PLAZA DR (NB/L)
001.243	CO 5477	ROYAL PLAZA DR
001.330	CO 117	SUNSET LA
001.370	CO 2828	BROOKS DR
001.490	CO 50	PORTER AVE
001.710	MD 218	SUITLAND RD
001.918	CO 1035	SWANN RD
002.054	CO 956	RANDALL RD
002.150	CO 667	PARKWAY TERRACE DR
002.230	RP 119	RAMP 2 FR MD 458 WB TO SUITLAND PKWY
002.277	GV 119	SUITLAND PKWY (WB/L)
002.284	GV 119	SUITLAND PKWY
002.320	RP 119	RAMP 7 FR MD 458 WB TO SUITLAND PKWY
002.380	RP 119	RAMP 8 FR SUITLAND PKWY TO MD 458 WB
002.394	CO 2042	MAYWOOD LA
002.491	CO 1447	TERRACE DR
002.629	OP 8	RIDGEWAY RD
002.848	MD 414	OLD SILVER HILL RD
002.853	MD 414	OLD SILVER HILL RD (WB/L)
003.079	MD 5	BRANCH AVE
003.090	MD 5	BRANCH AVE (SB/L)
003.090	CO 5466	IVERSON ST (WB/L)

ROUTE NUMBER: MD 458 A

DIRECTION: EAST (NON INVENTORY)

MILEPOINT		MILEPOINT DESCRIPTION
000.760	CO 367	WALKER MILL RD
000.851	MD 458	SILVER HILL RD (SB/L)
000.860	MD 458	SILVER HILL RD

MARYLAND DEPARTMENT OF TRANSPORTATION
STATE HIGHWAY ADMINISTRATION
DATA SERVICES DIVISION

2022 HIGHWAY LOCATION REFERENCE

COUNTY: PRINCE GEORGE'S
DISTRICT: 3
DATE: 1/17/2024
VERSION: 1.0

ROUTE NUMBER: MD 458 A

DIRECTION: EAST (NON INVENTORY)

MILEPOINT		MILEPOINT DESCRIPTION
001.040	MD 458 B-	COUNTY RD
001.080	CO 4660	NO NAME
001.120	CO 367	WALKER MILL RD (EB/L)

ROUTE NUMBER: MD 459

DIRECTION: SOUTH (NON INVENTORY)

MILEPOINT		MILEPOINT DESCRIPTION
000.000	CO 4174	FROLICH LA
000.120	RP 50	RAMP 8 FR MD 201 SB TO MD 459 WB
000.140	RP 50	RAMP 12 FR RP 8 (MD 201 SB) TO MD 459 EB
000.160	RP 50	RAMP 1 FR MD 201 NB TO MD 459 WB
000.180	RP 50	RAMP 11 FR RP 1 (MD 201 NB) TO MD 459 EB
000.240	RP 50	RAMP 9 FR MD 459 TO US 50 WB
000.420	CO 1492	51ST PL
000.710	CO 355	57TH AVE
000.740	MD 973 B-	TUXEDO RD
000.760	CO 356	57TH PL
000.930	CO 358	59TH AVE
001.080	MU 21	BELLEVIEW AVE #1
001.130	MU 59	CHEVERLY AVE
001.130	RP 50	RAMP 8 FR MD 459 SB TO US 50 WB
001.153	US 50	JOHN HANSON HWY (WB/L)
001.167	US 50	JOHN HANSON HWY
001.180	CO 3668	COLUMBIA PARK RD
001.180	RP 50	RAMP 3 FR US 50 EB TO MD 459 NB

ROUTE NUMBER: MD 500

DIRECTION: WEST (NON INVENTORY)

MILEPOINT		MILEPOINT DESCRIPTION
000.000	CO 232	ADELPHI RD

MARYLAND DEPARTMENT OF TRANSPORTATION
STATE HIGHWAY ADMINISTRATION
DATA SERVICES DIVISION

2022 HIGHWAY LOCATION REFERENCE

COUNTY: PRINCE GEORGE'S
DISTRICT: 3
DATE: 1/17/2024
VERSION: 1.0

ROUTE NUMBER: MD 500

DIRECTION: WEST (NON INVENTORY)

MILEPOINT	MILEPOINT DESCRIPTION
000.000 MD 410	EAST WEST HWY (WB/L)
000.007 MD 410	EAST WEST HWY
000.116 MU 380	QUINTANA ST
000.226 CO 5678	BELCREST RD
000.234 CO 5678	BELCREST RD (SB/L)
000.340 MU 342	OLIVER ST #2
000.393 MU 340	OLIVER ST
000.476 MU 330	OGLETHORPE ST
000.530 MU 320	NICHOLSON ST
000.580 MU 290	MANORWOOD DR
000.740 MU 283	MADISON ST #3
000.800 MU 260	LONGFELLOW ST
000.850 MU 230	LANCER DR
000.940 MU 140	HAMILTON MANOR DR
000.960 MU 181	JEFFERSON ST #1
000.987 MU 8280	ALLEY #28
001.036 MD 208	HAMILTON ST
001.036 CO 1204	HAMILTON ST (WB/L)
001.044 CO 1204	HAMILTON ST
001.044 MD 208	HAMILTON ST (SB/L)
001.250 CO 1599	AGER RD (NB/L)
001.270 CO 1599	AGER RD
001.310 CO 2300	JAMESTOWN RD
001.457 MD 501	CHILLUM RD (WB/L)
001.461 MD 501	CHILLUM RD
001.563 MU 30	BUCHANAN ST
001.626 MU 9300	30TH ST
001.633 MU 9300	30TH ST (SB/L)
001.747 MU 9270	27TH ST (NB/L)
001.764 MU 9270	27TH ST
001.827 MU 9250	25TH ST
001.883 CO 469	24TH AVE

MARYLAND DEPARTMENT OF TRANSPORTATION
STATE HIGHWAY ADMINISTRATION
DATA SERVICES DIVISION

2022 HIGHWAY LOCATION REFERENCE

COUNTY: PRINCE GEORGE'S
DISTRICT: 3
DATE: 1/17/2024
VERSION: 1.0

ROUTE NUMBER: MD 500

DIRECTION: WEST (NON INVENTORY)

MILEPOINT		MILEPOINT DESCRIPTION
001.960	CO 480	RUSSELL AVE
002.029	CO 468	22ND AVE
002.110	CO 467	CARSON CIR
002.180	DC 1006	EASTERN AVE
002.180		EASTERN AVE (DC MAINT)
002.180		WASH DC LINE

ROUTE NUMBER: MD 501

DIRECTION: WEST (NON INVENTORY)

MILEPOINT		MILEPOINT DESCRIPTION
000.000	MU 70	CHILLUM RD
000.005	MD 500	QUEENS CHAPEL RD (WB/L)
000.390	CO 470	21ST PL
000.590	CO 472	20TH AVE
000.660	CO 3662	19TH AVE
000.700	CO 891	LONGFORD DR
000.810	CO 889	18TH AVE
000.880	CO 646	16TH AVE
000.960	CO 442	15TH AVE
001.220	CO 5778	SARGENT RD
001.290	CO 447	BURGESS DR
001.340	CO 1813	TWIN OAK DR
001.440	CO 1324	10TH PL
001.500	CO 448	CHILLUMGATE RD
001.600	CO 448	CHILLUMGATE RD
001.669	MD 212	RIGGS RD
001.680	CO 449	CHILLUM RD
001.680	MD 212	RIGGS RD (SB/L)

MARYLAND DEPARTMENT OF TRANSPORTATION
STATE HIGHWAY ADMINISTRATION
DATA SERVICES DIVISION

2022 HIGHWAY LOCATION REFERENCE

COUNTY: PRINCE GEORGE'S
DISTRICT: 3
DATE: 1/17/2024
VERSION: 1.0

ROUTE NUMBER: MD 535 A

DIRECTION: EAST (NON INVENTORY)

MILEPOINT		MILEPOINT DESCRIPTION
000.000	MD 5	BRANCH AVE
000.000	RP 95	RAMP 7 FR RAMP 2 TO RAMP 6
000.160	CO 3585	AUTH PL
000.160	CO 127	AUTH RD
000.160	RP 95	RAMP 2 FR IS 95 SB TO AUTH RD

ROUTE NUMBER: MD 564

DIRECTION: WEST (NON INVENTORY)

MILEPOINT		MILEPOINT DESCRIPTION
000.270	CO 62	NORMAL SCHOOL RD
000.380	CO 49	RACE TRACK RD
000.730	MU 600	ELM AVE
000.880	MU 1930	MYRTLE AVE
001.020	MD 564 C-	11TH ST
001.130	MD 564 A-	CHESTNUT AVE
001.180	MU 2210	RAILROAD AVE
001.190	MU 400	CHAPEL AVE
001.260	MU 1660	MAPLE AVE
001.510	MU 2101	PARK AVE #1
001.520	MU 2100	PARK AVE
001.630	MU 9101	10TH ST #1
001.630	MU 250	BRADY AVE
001.730	MU 470	CHURCH LA
001.810	CO 762	COWAN AVE
002.470	CO 5071	DRISCOLL DR
002.610	CO 4661	HILLMEADE RD
002.610	CO 3641	SPRINGFIELD RD
002.967	CO 5316	WINGATE DR (NB/L)
002.973	CO 5316	WINGATE DR
003.683	MD 193	GREENBELT RD (WB/L)
003.698	MD 193	GREENBELT RD

MARYLAND DEPARTMENT OF TRANSPORTATION
STATE HIGHWAY ADMINISTRATION
DATA SERVICES DIVISION

2022 HIGHWAY LOCATION REFERENCE

COUNTY: PRINCE GEORGE'S
DISTRICT: 3
DATE: 1/17/2024
VERSION: 1.0

ROUTE NUMBER: MD 564

DIRECTION: WEST (NON INVENTORY)

MILEPOINT		MILEPOINT DESCRIPTION
003.800	MD 953 A-	GLENN DALE RD
004.040	CO 2901	DUVALL ST
004.480	CO 4663	GREEN HAVEN RD
004.690	CO 4333	WOODSTREAM DR
004.760	CO 4792	LOUISE ST
004.920	CO 2178	SANTA CRUZ ST
005.140	CO 2617	98TH AVE
005.270	CO 1072	96TH AVE
005.460	CO 4335	SEABROOK RD
005.626	CO 988	94TH AVE
005.634	CO 988	94TH AVE (SB/L)
005.750	CO 1043	CARTER AVE
005.860	CO 2094	93RD PL
006.150	CO 1403	MAIN ST
006.420	CO 28	CIPRIANO RD
006.670	MD 450	ANNAPOLIS RD (WB/L)

ROUTE NUMBER: MD 637

DIRECTION: WEST (NON INVENTORY)

MILEPOINT		MILEPOINT DESCRIPTION
000.000	MD 5	BRANCH AVE
000.010	MD 5	BRANCH AVE (SB/L)
000.050	MD 637 A-	NO NAME
000.407	GV 119	SUITLAND PKWY
000.414	GV 119	SUITLAND PKWY (WB/L)
000.580	DC 1002	SOUTHERN AVE
000.580		SOUTHERN AVE (DC MAINT)
000.580		WASH DC LINE

MARYLAND DEPARTMENT OF TRANSPORTATION
STATE HIGHWAY ADMINISTRATION
DATA SERVICES DIVISION

2022 HIGHWAY LOCATION REFERENCE

COUNTY: PRINCE GEORGE'S
DISTRICT: 3
DATE: 1/17/2024
VERSION: 1.0

ROUTE NUMBER: MD 650

DIRECTION: SOUTH (NON INVENTORY)

MILEPOINT	MILEPOINT DESCRIPTION
000.000	MONTGOMERY CO/L
000.000 MD 650	NEW HAMPSHIRE AVE (SB/L)
000.000 CO 1304	NORTHAMPTON DR
000.174 CO 230	METZEROTT RD
000.247 CO 656	SOUTHAMPTON DR
000.253 CO 656	SOUTHAMPTON DR (SB/L)
000.367 MD 320	PINEY BRANCH RD (WB/L)
000.373 MD 320	PINEY BRANCH RD
000.540 CO 955	RUATAN ST
000.750 CO 862	QUEBEC ST
001.006 CO 668	MERRIMAC DR
001.014 CO 668	MERRIMAC DR (EB/L)
001.110 CO 670	LEBANON ST
001.280 MD 193	UNIVERSITY BLVD (WB/L)
001.290	BEGIN X-REF W/MD 650 (MONT CO)
001.290	MONTGOMERY CO/L
001.290 MD 650	NEW HAMPSHIRE AVE (SB/L)
001.290 MD 193	UNIVERSITY BLVD
002.330	END X-REF W/MD 650 (MONT CO)
002.330 MD 410	ETHAN ALLEN AVE
002.330	MONTGOMERY CO/L
002.330 MD 650	NEW HAMPSHIRE AVE (SB/L)
002.540 MU 96	BELFORD PL
002.622 MU 1120	PRINCE GEORGES AVE
002.700 MU 1110	POPLAR AVE
002.700 CO 965	RAY RD
002.880 MU 1175	SHERIDAN ST
003.130 DC 1007	EASTERN AVE
003.130	EASTERN AVE (DC MAINT)
003.130	WASH DC LINE

MARYLAND DEPARTMENT OF TRANSPORTATION
STATE HIGHWAY ADMINISTRATION
DATA SERVICES DIVISION

2022 HIGHWAY LOCATION REFERENCE

COUNTY: PRINCE GEORGE'S
DISTRICT: 3
DATE: 1/17/2024
VERSION: 1.0

ROUTE NUMBER: MD 704

DIRECTION: WEST (NON INVENTORY)

MILEPOINT	MILEPOINT DESCRIPTION
000.000 MD 450	ANNAPOLIS RD (WB/L)
000.009 MD 450	ANNAPOLIS RD
000.250 CO 929	LOTTSFORD VISTA RD
000.350 CO 4897	BUSINESS PKWY
000.706 CO 4224	FORBES BLVD
000.715 CO 4224	FORBES BLVD (SB/L)
001.076 CO 5811	HARGROVE DR
001.087 CO 5811	HARGROVE DR (SB/L)
001.160 RP 595	RAMP 10 FR MD 704 TO RAMP 9 (TO MD 950)
001.250 RP 595	RAMP 9 FR MD 704 TO RAMP 10 (TO MD 950)
001.378 IS 595	JOHN HANSON HWY (WB/L)
001.390	EXIT #8
001.404 IS 595	JOHN HANSON HWY
001.490 RP 595	RAMP 6 FR IS 595 EB TO MD 704 SB
001.500 RP 595	RAMP 5 FR MD 704 SB TO IS 595 EB
001.748 CO 992	92ND AVE
001.999 CO 74	WHITFIELD CHAPEL RD (NB/L)
002.002 CO 74	WHITFIELD CHAPEL RD
002.145 IS 95	CAPITAL BELTWAY
002.163 IS 95	CAPITAL BELTWAY (SB/L)
002.370 CO 65	ARDWICK ARDMORE RD
002.600 MU 326	DELLWOOD CT
002.770 MU 191	JOHNSON AVE #1
002.910 MU 140	GLENARDEN PKWY
003.070 MU 175	JAMES FLETCHER WAY
003.210 MU 165	HUBBARD RD
003.370 RP 202	RAMP 8 FR MD 704 SB TO MD 202 WB
003.480 RP 202	RAMP 7 FR MD 202 WB TO MD 704 SB
003.505 MD 202	LANDOVER RD
003.518 MD 202	LANDOVER RD (SB/L)
003.570 RP 202	RAMP 5 FR MD 704 SB TO MD 202 EB
003.710 RP 202	RAMP 6 FR MD 202 EB TO MD 704 SB

MARYLAND DEPARTMENT OF TRANSPORTATION
STATE HIGHWAY ADMINISTRATION
DATA SERVICES DIVISION

2022 HIGHWAY LOCATION REFERENCE

COUNTY: PRINCE GEORGE'S
DISTRICT: 3
DATE: 1/17/2024
VERSION: 1.0

ROUTE NUMBER: MD 704

DIRECTION: WEST (NON INVENTORY)

MILEPOINT		MILEPOINT DESCRIPTION
003.810	CO 3848	GOODLAND DR
003.933	CO 1231	GREENLEAF RD
004.100	CO 3727	FLAGSTAFF ST
004.150	CO 2034	E RIDGE DR
004.200	CO 2035	E SPRING ST
004.330	CO 3668	COLUMBIA PARK RD
004.673	OP 4863	RYDERWOOD CT
004.687	OP 4863	RYDERWOOD CT (SB/L)
004.770	CO 336	COLUMBIA AVE
004.860	CO 1188	ROOSEVELT AVE
005.020	CO 75	SHERIFF RD
005.210	CO 1634	SOUTHLAND DR
005.430	CO 1105	CARRINGTON AVE
005.560	CO 3850	BOOKER DR
005.690	CO 2949	GLEN WILLOW DR
005.850	MU 160	GREIG ST
006.000	MU 9690	69TH PL
006.130	MU 9650	65TH AVE
006.245	CO 366	ADDISON RD
006.290	CO 351	ADDISON RD
006.354	MU 9683	68TH ST #1
006.370	MU 120	FOOTE ST
006.500	DC 1005	EASTERN AVE
006.500		EASTERN AVE (DC MAINT)
006.500		WASH DC LINE

ROUTE NUMBER: MD 769 C

DIRECTION: SOUTH (NON INVENTORY)

MILEPOINT		MILEPOINT DESCRIPTION
000.000	MD 201	KENILWORTH AVE
000.110	MD 450	ANNAPOLIS RD

MARYLAND DEPARTMENT OF TRANSPORTATION
STATE HIGHWAY ADMINISTRATION
DATA SERVICES DIVISION

2022 HIGHWAY LOCATION REFERENCE

COUNTY: PRINCE GEORGE'S
DISTRICT: 3
DATE: 1/17/2024
VERSION: 1.0

ROUTE NUMBER: MD 769 C

DIRECTION: SOUTH (NON INVENTORY)

MILEPOINT		MILEPOINT DESCRIPTION
000.160	MU 70	QUINCY PL
000.240	MD 201 A-	NO NAME
000.510	CO 330	QUINCY ST
000.600	MU 65	NEWTON ST
000.710	CO 345	NEWTON ST
000.740	CO 2425	MONROE PL
000.750	CO 346	MONROE ST
000.830	CO 1564	LAWRENCE PL
000.860	CO 2172	LAWRENCE ST
000.900	CO 3243	KILMER PL
000.910	CO 2307	KILMER PL
000.970	CO 2775	JACKSON ST
001.040	CO 5163	INWOOD ST
001.050	MD 201	KENILWORTH AVE
001.060	MD 201	KENILWORTH AVE (SB/L)

ROUTE NUMBER: MD 810 I

DIRECTION: NORTH (NON INVENTORY)

MILEPOINT		MILEPOINT DESCRIPTION
000.000	CO 153	MANNING RD EAST (WB/L)
000.035	MD 228	BERRY RD (WB/L)
000.050	MD 228	BERRY RD
000.100	CO 153	MANNING RD EAST
000.640	CO 153	MANNING RD EAST
000.690	MD 210	INDIAN HEAD HWY

ROUTE NUMBER: MD 967 D

DIRECTION: NORTH (NON INVENTORY)

MILEPOINT		MILEPOINT DESCRIPTION
000.000	RP 5	RAMP 8 FR MD 5 SB TO MD 967D NB

MARYLAND DEPARTMENT OF TRANSPORTATION
STATE HIGHWAY ADMINISTRATION
DATA SERVICES DIVISION

2022 HIGHWAY LOCATION REFERENCE

COUNTY: PRINCE GEORGE'S
DISTRICT: 3
DATE: 1/17/2024
VERSION: 1.0

ROUTE NUMBER: MD 967 D

DIRECTION: NORTH (NON INVENTORY)

MILEPOINT		MILEPOINT DESCRIPTION
000.050	CO 931	SCHULTZ RD
000.050	CO 997	SPRINGBROOK LA
000.540	MD 5 L-	COVENTRY WAY

ROUTE NUMBER: MD 972 A

DIRECTION: WEST (NON INVENTORY)

MILEPOINT		MILEPOINT DESCRIPTION
000.000	CO 3074	MARLBORO PIKE
000.030	CO 86	PARKLAND DR
000.140	OP 615	MORAN DR
000.140	CO 706	PARKLAND CT
000.187	CO 706	PARKLAND CT
000.194	CO 706	PARKLAND CT (SB/L)
000.210	CO 531	ADDISON AVE
000.350	CO 2067	OLD SILVER HILL RD
000.419	MD 458	SILVER HILL RD
000.430	MD 458	SILVER HILL RD (SB/L)

ROUTE NUMBER: MD 975 A

DIRECTION: SOUTH (NON INVENTORY)

MILEPOINT		MILEPOINT DESCRIPTION
000.000	MD 414	OXON HILL RD (WB/L)
000.007	MD 414	OXON HILL RD
000.060	CO 165	ST BARNABAS RD

ROUTE NUMBER: MD 977 F

DIRECTION: NORTH (NON INVENTORY)

MILEPOINT		MILEPOINT DESCRIPTION
000.000	MD 202	LARGO RD

MARYLAND DEPARTMENT OF TRANSPORTATION
STATE HIGHWAY ADMINISTRATION
DATA SERVICES DIVISION

2022 HIGHWAY LOCATION REFERENCE

COUNTY: PRINCE GEORGE'S
DISTRICT: 3
DATE: 1/17/2024
VERSION: 1.0

ROUTE NUMBER: MD 977 F

DIRECTION: NORTH (NON INVENTORY)

MILEPOINT MILEPOINT DESCRIPTION

000.480 MD 214 CENTRAL AVE

ROUTE NUMBER: MD 978 B

DIRECTION: WEST (NON INVENTORY)

MILEPOINT MILEPOINT DESCRIPTION

000.000 MD 214 CENTRAL AVE (WB/L)
000.070 MD 214 CENTRAL AVE
000.360 US 301 CRAIN HWY
000.540 US 301 CRAIN HWY (SB/L)
000.825 MD 214 CENTRAL AVE
000.840 MD 214 CENTRAL AVE (WB/L)

ROUTE NUMBER: MD 978 C

DIRECTION: SOUTH (NON INVENTORY)

MILEPOINT MILEPOINT DESCRIPTION

000.000 MU 3532 DEVONWOOD DR
000.000 MD 978 A- HALL RD
000.025 MD 214 CENTRAL AVE (WB/L)
000.040 MD 214 CENTRAL AVE
000.040 MU 999 JENNINGS MILL DR

ROUTE NUMBER: US 1

DIRECTION: SOUTH (NON INVENTORY)

MILEPOINT MILEPOINT DESCRIPTION

000.000 HOWARD CO/L
000.000 US 1 WASHINGTON BLVD (SB/L)
000.132 MU 8030 TOLSON ALLEY
000.162 MD 979 MAIN ST
000.196 MU 8110 ALLEY 11

MARYLAND DEPARTMENT OF TRANSPORTATION
STATE HIGHWAY ADMINISTRATION
DATA SERVICES DIVISION

2022 HIGHWAY LOCATION REFERENCE

COUNTY: PRINCE GEORGE'S
DISTRICT: 3
DATE: 1/17/2024
VERSION: 1.0

ROUTE NUMBER: US 1

DIRECTION: SOUTH (NON INVENTORY)

MILEPOINT	MILEPOINT DESCRIPTION
000.207 MU 8020	FETTY ALLEY
000.228 MU 130	DINER AVE
000.270 MU 350	PRINCE GEORGE ST
000.306 MU 220	LITTLE MONTGOMERY ST
000.336 MU 260	MONTGOMERY ST
000.435 MU 210	LAUREL AVE
000.496 MU 80	CARROLL AVE
000.566 MD 198	TALBOTT AVE (WB/L)
000.624 MU 90	COMPTON AVE
000.683 MD 198	GORMAN AVE
000.763 MU 55	BOWIE RD
001.008 MU 145	DOMER AVE
001.286 MU 83	CHERRY LA (WB/L)
001.297 MU 83	CHERRY LA
001.422 CO 5241	OAK ST
001.492 CO 2089	CATALPA ST
001.492 MU 520	CATALPA ST (WB/L)
001.624 CO 1012	MULBERRY ST
001.692 CO 5315	CHESTNUT RIDGE DR
001.752 CO 1013	LOCUST GROVE DR
001.822 CO 1017	LINDENDALE DR
001.882 CO 1018	HOLLY ST
001.952 CO 1019	SPRUCE HILL DR
002.019 CO 1020	CYPRESS ST
002.172 MU 212	LAUREL LAKES CT
002.222 CO 1949	WILLOW ST
002.282 CO 2044	PINEHILL ST
002.302 MU 58	BRAYGREEN RD
002.337 CO 261	CONTEE PL
002.512 CO 6	CONTEE RD
002.752 CO 4788	ACADEMY LA
003.492 RP 200	RAMP 8 FR US 1 SB TO MD 200 WB

MARYLAND DEPARTMENT OF TRANSPORTATION
STATE HIGHWAY ADMINISTRATION
DATA SERVICES DIVISION

2022 HIGHWAY LOCATION REFERENCE

COUNTY: PRINCE GEORGE'S
DISTRICT: 3
DATE: 1/17/2024
VERSION: 1.0

ROUTE NUMBER: US 1

DIRECTION: SOUTH (NON INVENTORY)

MILEPOINT	MILEPOINT DESCRIPTION
003.522	RP 200 RAMP 3 FR MD 200 EB TO US 1 NB
003.552	MD 200 INTERCOUNTY CONNECTOR (WB/L)
003.572	MD 200 INTERCOUNTY CONNECTOR
003.727	CO 2737 MUIRKIRK MEADOWS DR
003.757	CO 2737 MUIRKIRK MEADOWS DR (SB/L)
003.862	CO 21 MUIRKIRK RD
004.002	CO 2737 MUIRKIRK MEADOWS DR
004.266	MD 212 RITZ WAY (SB/L)
004.280	MD 212 RITZ WAY
005.100	CO 10 AMMENDALE RD
005.259	CO 3078 QUIMBY AVE
005.341	CO 3174 LINCOLN AVE
005.401	CO 1535 OLYMPIA AVE
005.451	CO 2173 NAPLES AVE
005.511	CO 3242 MANHEIM AVE
005.561	CO 3359 ODELL RD
005.641	CO 2174 GARRETT AVE
005.701	CO 1362 HOWARD AVE
005.971	CO 1602 PRINCE GEORGES AVE
006.051	CO 1463 HARFORD AVE
006.121	MD 212 A- POWDER MILL RD
006.251	CO 15 SELLMAN RD
006.291	CO 17 ST MARYS ST
006.361	CO 3075 SOUTHARD DR
006.641	CO 2362 EWING RD
006.641	CO 6699 RHODE ISLAND AVE
006.671	CO 1291 RHODE ISLAND AVE
006.721	CO 19 MONTGOMERY RD
006.981	CO 20 SUNNYSIDE AVE
007.241	GV 54 CIRCLE DR
007.561	RP 95 RAMP 7 FR IS 95 WB TO US 1 SB
007.601	RP 95 RAMP 8 FR US 1 SB TO IS 95 WB

MARYLAND DEPARTMENT OF TRANSPORTATION
STATE HIGHWAY ADMINISTRATION
DATA SERVICES DIVISION

2022 HIGHWAY LOCATION REFERENCE

COUNTY: PRINCE GEORGE'S
DISTRICT: 3
DATE: 1/17/2024
VERSION: 1.0

ROUTE NUMBER: US 1

DIRECTION: SOUTH (NON INVENTORY)

MILEPOINT		MILEPOINT DESCRIPTION
007.655	IS 95	CAPITAL BELTWAY
007.665	IS 95	CAPITAL BELTWAY (SB/L)
007.671	RP 95	RAMP 10 FR IS 495 EB TO IS 95 SB
007.680		EXIT #25
007.711	RP 95	RAMP 5 FR US 1 SB TO RAMP 10 (TO IS 95)
007.821	RP 95	RAMP 6 FR RAMP 10 (FR IS 495) TO US 1 SB
007.941	CO 14	CHERRY HILL RD
008.042	MU 681	LACKAWANNA ST #1
008.142	MU 580	HOLLYWOOD RD
008.332	MU 610	INDIAN LA
008.382	MU 510	FOX ST
008.468	MU 452	ERIE ST #2
008.472	MU 451	ERIE ST #1
008.542	MU 361	DELAWARE ST #1
008.682	MU 191	CHEROKEE ST #1
008.702	MU 192	CHEROKEE ST #2
008.752	RP 1	RAMP 2 FR MD 193 WB TO US 1 NB
008.772	RP 1	RAMP 8 FR US 1 SB TO MD 193 WB
008.792	RP 1	RAMP 1 FR US 1 NB TO MD 193 WB
008.848	MD 193	UNIVERSITY BLVD (WB/L)
008.856	MD 193	UNIVERSITY BLVD
008.942	RP 1	RAMP 6 FR MD 193 EB TO US 1 SB
009.012	MU 150	BRANCHVILLE RD
009.062	MD 430	GREENBELT RD
009.071	CO 231	METZEROTT RD
009.122	MU 1160	TECUMSEH ST
009.262	MU 100	BERWYN RD
009.332	MU 1051	QUEBEC ST
009.412	MU 1021	PONTIAC ST #1
009.464	OP 5545	BERWYN HOUSE RD
009.512	MU 880	NAVAHOE ST
009.612	MU 830	MELBOURNE PL

MARYLAND DEPARTMENT OF TRANSPORTATION
STATE HIGHWAY ADMINISTRATION
DATA SERVICES DIVISION

2022 HIGHWAY LOCATION REFERENCE

COUNTY: PRINCE GEORGE'S
DISTRICT: 3
DATE: 1/17/2024
VERSION: 1.0

ROUTE NUMBER: US 1

DIRECTION: SOUTH (NON INVENTORY)

MILEPOINT	MILEPOINT DESCRIPTION
009.683 MU 700	LAKELAND RD
009.770 SR 69	CAMPUS DR (WB/L)
009.781 SR 69	CAMPUS DR
010.015 SR 163	ROSSBOROUGH LA
010.105 SR 82	FRATERNITY ROW
010.165 SR 82	FRATERNITY ROW
010.265 SR 162	REGENTS DR
010.285 MU 715	LEHIGH RD
010.345 MU 670	KNOX RD
010.435 MU 561	HARTWICK RD
010.515 MU 175	CALVERT RD
010.535 MU 550	GUILFORD DR
010.535 MU 555	GUILFORD RD
010.585 MU 490	FORDHAM LA
010.625 MU 100	PINEWAY
010.735 MU 180	CARLETON TERR
010.795 MU 90	BEECHWOOD RD
010.795 MU 22	BEECHWOOD RD #2
010.855 MU 30	AMHERST RD
010.855 MU 100	PINEWAY
010.855 MU 105	QUEENS CHAPEL RD
010.925 MU 20	ALBION RD
011.085 MU 150	VAN BUREN ST
011.145 MU 141	UNDERWOOD ST #1
011.165 OP 5507	ENT TO US POSTAL MGMNT CTR
011.175 GV 122	WELLS PKWY
011.225 MU 171	WELLS PKWY W #1
011.245 MU 161	WELLS PKWY E #1
011.275 MU 291	TUCKERMAN ST #1
011.295 MU 130	TUCKERMAN ST
011.365 MU 110	SHERIDAN ST
011.365 MU 241	SHERIDAN ST #1

MARYLAND DEPARTMENT OF TRANSPORTATION
STATE HIGHWAY ADMINISTRATION
DATA SERVICES DIVISION

2022 HIGHWAY LOCATION REFERENCE

COUNTY: PRINCE GEORGE'S
DISTRICT: 3
DATE: 1/17/2024
VERSION: 1.0

ROUTE NUMBER: US 1

DIRECTION: SOUTH (NON INVENTORY)

MILEPOINT	MILEPOINT DESCRIPTION
011.441 MD 410	EAST WEST HWY (WB/L)
011.449 MD 410	EAST WEST HWY
011.545 MU 180	QUEENSBURY RD
011.595 MU 225	RIVERDALE RD
011.645 MU 150	OLIVER ST
011.655 MU 60	HARRISON AVE
011.685 MU 341	OLIVER ST #1
011.805 MU 330	OGLETHORPE ST
011.875 MU 100	MADISON ST
011.875 MU 282	MADISON ST #2
011.965 OP 5534	LONGFELLOW ST
011.965 MU 262	LONGFELLOW ST #2
012.087 OP 5539	JEFFERSON ST
012.135 OP 5623	45TH AVE
012.175 MU 152	HAMILTON ST #2
012.225 MU 150	HAMILTON ST
012.235 US 1 AL	BALTIMORE AVE
012.285 MU 130	GALLATIN ST
012.355 MU 121	FARRAGUT ST #1
012.535 MU 9431	43RD AVE #1
012.625 MU 9423	42ND PL #1
012.635 MU 91	CRITTENDEN ST
012.664 MU 40	BRAXTON PL
012.718 MU 40	BRAXTON PL
012.755 MU 9415	41ST ST
012.845	BEGIN STRUCTURE 160005021
012.860	END STRUCTURE 160005021
013.025 MU 52	WALLACE RD #2
013.115 MU 60	WEBSTER ST
013.205 MU 170	VOLTA AVE
013.315 MU 150	UTAH AVE
013.395 MU 111	SHEPHERD ST

MARYLAND DEPARTMENT OF TRANSPORTATION
STATE HIGHWAY ADMINISTRATION
DATA SERVICES DIVISION

2022 HIGHWAY LOCATION REFERENCE

COUNTY: PRINCE GEORGE'S
DISTRICT: 3
DATE: 1/17/2024
VERSION: 1.0

ROUTE NUMBER: US 1

DIRECTION: SOUTH (NON INVENTORY)

MILEPOINT		MILEPOINT DESCRIPTION
013.515	MD 208	38TH ST
013.655	MU 9370	37TH ST
013.805	MU 8160	ALLEY #16
013.835	MU 9340	34TH ST
013.846	MU 155	PERRY ST
013.905	MU 9330	33RD ST
013.995	DC 1006	EASTERN AVE
013.995		EASTERN AVE (DC MAINT)
013.995		WASH DC LINE

ROUTE NUMBER: US 1 AL

DIRECTION: SOUTH (NON INVENTORY)

MILEPOINT		MILEPOINT DESCRIPTION
000.000	US 1	BALTIMORE AVE
000.200	MU 102	DECATUR ST #2
000.270	MU 113	EMERSON ST #3
000.280	MU 390	RHODE ISLAND AVE
000.330	MU 60	BURLINGTON RD
000.400	MU 50	BUCHANAN ST
000.450	MU 90	CRITTENDEN ST
000.480	MU 20	ARUNDEL PL
000.550	CO 5562	CHARLES L ARMENTROUT DR (WB/L)
000.555	CO 5562	CHARLES L ARMENTROUT DR
000.577		BEGIN STRUCTURE 160007021
000.635		END STRUCTURE 160007021
000.690	MU 100	TANGLEWOOD DR
000.860	MU 150	UPSHUR ST
000.970	MD 450	ANNAPOLIS RD (WB/L)
001.195	MU 430	43RD AVE
001.215	MU 430	43RD AVE
001.265	MU 420	42ND AVE

MARYLAND DEPARTMENT OF TRANSPORTATION
STATE HIGHWAY ADMINISTRATION
DATA SERVICES DIVISION

2022 HIGHWAY LOCATION REFERENCE

COUNTY: PRINCE GEORGE'S
DISTRICT: 3
DATE: 1/17/2024
VERSION: 1.0

ROUTE NUMBER: US 1 AL

DIRECTION: SOUTH (NON INVENTORY)

MILEPOINT		MILEPOINT DESCRIPTION
001.325	MU 410	41ST AVE
001.371	MU 401	40TH PL
001.388	MU 401	40TH PL
001.455	MU 400	40TH AVE
001.542	MD 208	38TH AVE
001.605	MU 371	37TH PL
001.648	MU 380	38TH AVE
002.015	DC 1006	EASTERN AVE
002.015		EASTERN AVE (DC MAINT)
002.015		WASH DC LINE

ROUTE NUMBER: US 50

DIRECTION: WEST (NON INVENTORY)

MILEPOINT		MILEPOINT DESCRIPTION
009.290		END X-REF W/ IS 595
009.290	IS 595	JOHN HANSON HWY (WB/L)
009.536	RP 50	RAMP 2 FR US 50 WB TO GARDEN CITY DR
009.575	CO 2428	PENNSY DR
009.710	US 50 PA	ARDWICK ARDMORE RD
009.866	RP 50	RAMP 8 FR US 50PA SB TO US 50 WB
009.997	RP 50	RAMP 2 FR US 50 WB TO MD 410 NB
010.130		EXIT #5
010.130	MD 410	VETERANS PKWY (WB/L)
010.140	MD 410	VETERANS PKWY
010.330	RP 50	RAMP 8 FR MD 410 SB TO US 50 WB
011.319	RP 50	RAMP 2 FR US 50 WB TO MD 202 NB
011.400	RP 50	RAMP 1 FR MD 202 NB TO US 50 WB
011.426	MD 202	LANDOVER RD
011.434	MD 202	LANDOVER RD (SB/L)
011.520	RP 50	RAMP 6 FR US 50 EB TO MD 202 SB
011.530	RP 50	RAMP 5 FR RAMP 8 (FR MD 202) TO US 50 EB

MARYLAND DEPARTMENT OF TRANSPORTATION
STATE HIGHWAY ADMINISTRATION
DATA SERVICES DIVISION

2022 HIGHWAY LOCATION REFERENCE

COUNTY: PRINCE GEORGE'S
DISTRICT: 3
DATE: 1/17/2024
VERSION: 1.0

ROUTE NUMBER: US 50

DIRECTION: WEST (NON INVENTORY)

MILEPOINT		MILEPOINT DESCRIPTION
011.690	RP 50	RAMP 8 FR MD 202 SB TO US 50 WB
012.180		ATR STATION #0061
012.748	MD 459	COLUMBIA PARK RD
012.866	RP 50	RAMP 8 FR MD 459 SB TO US 50 WB
013.240		MILE MARKER 1.0
013.585	RP 50	RAMP 10 FR US 50 WB TO MD 459
013.643	RP 50	RAMP 9 FR MD 459 TO US 50 WB
013.670	MD 201	KENILWORTH AVE
013.676	RP 295	RAMP 2 FR MD 201 WB TO MD 295 NB
013.730	MD 201	KENILWORTH AVE (SB/L)
013.775	RP 50	RAMP 7 FR US 50 WB TO MD 201 SB
013.829		BEGIN STRUCTURE 160118001
013.845	MD 295	BALTIMORE WASHINGTON PKWY
013.870		END STRUCTURE 160118001
014.038	MD 295	BALTIMORE WASHINGTON PKWY (SB/L)
014.223		WASH DC LINE

ROUTE NUMBER: US 301

DIRECTION: (NON INVENTORY)

MILEPOINT		MILEPOINT DESCRIPTION
000.000		BEG X-REF W/ IS 595
001.270		ANNE ARUNDEL CO/L
001.270	MD 3	CRAIN HWY (SB/L)
001.270		END X-REF W/ IS 595
001.270		EXIT #13
001.290	IS 595	JOHN HANSON HWY
001.298	RP 595	RAMP 5 FR US 301 SB TO IS 595 EB
001.300	RP 595	RAMP 3 FR RAMP 6 (FR IS 595 EB) TO MD 3
001.455	RP 595	RAMP 6 FR IS 595 EB TO US 301 SB
001.656	MU 1015	HARBOUR WAY
001.664	MU 1015	HARBOUR WAY (EB/L)

MARYLAND DEPARTMENT OF TRANSPORTATION
STATE HIGHWAY ADMINISTRATION
DATA SERVICES DIVISION

2022 HIGHWAY LOCATION REFERENCE

COUNTY: PRINCE GEORGE'S
DISTRICT: 3
DATE: 1/17/2024
VERSION: 1.0

ROUTE NUMBER: US 301

DIRECTION: SOUTH (NON INVENTORY)

MILEPOINT	MILEPOINT DESCRIPTION
001.817	MILE MARKER 50.0
001.857 MU 855	HERITAGE BLVD (WB/L)
001.864 MU 855	HERITAGE BLVD
002.068 MD 197	COLLINGTON RD
002.074 MD 197	COLLINGTON RD (SB/L)
002.568 MU 611	EXCALIBUR RD
002.572 MU 611	EXCALIBUR RD (EB/L)
003.199 MU 1915	MOUNT OAK RD (WB/L)
003.220 MU 1915	MOUNT OAK RD
003.790	MILE MARKER 48.0
003.900 CO 73	MITCHELLVILLE RD
004.390 MU 2170	POINTER RIDGE DR
004.550 MU 2098	PATRIOT LA
004.670 MU 2131	PENNSBURY DR
004.756	MILE MARKER 47.0
004.990 RP 301	RAMP 8 FR US 301 SB TO MD 214 WB
005.057	BEGIN STRUCTURE 160103001
005.060 RP 301	RAMP 7 FR MD 214 WB TO US 301 SB
005.077 MD 214	CENTRAL AVE (WB/L)
005.103 MD 214	CENTRAL AVE
005.118	END STRUCTURE 160103001
005.130 RP 301	RAMP 5 FR US 301 SB TO MD 214 EB
005.250 MD 978 B-	OLD CENTRAL AVE
005.832	MILE MARKER 46.0
006.227 CO 1914	QUEEN ANNE RD
006.408 CO 4639	TRADE ZONE AVE
006.413 CO 4639	TRADE ZONE AVE (EB/L)
006.557 CO 102	CLAGETT LANDING RD
006.802	MILE MARKER 45.0
007.048 CO 5694	QUEENS CT
007.784	MILE MARKER 44.0
007.860 CO 103	LEELAND RD S

MARYLAND DEPARTMENT OF TRANSPORTATION
STATE HIGHWAY ADMINISTRATION
DATA SERVICES DIVISION

2022 HIGHWAY LOCATION REFERENCE

COUNTY: PRINCE GEORGE'S
DISTRICT: 3
DATE: 1/17/2024
VERSION: 1.0

ROUTE NUMBER: US 301

DIRECTION: SOUTH (NON INVENTORY)

MILEPOINT		MILEPOINT DESCRIPTION
008.370	CO 6872	BEECH TREE PKWY
008.370	CO 115	SWANSON RD
009.145	CO 3199	VILLAGE DR W (WB/L)
009.152	CO 3199	VILLAGE DR W
009.600	CO 7261	GOVERNORS PARK LA
009.632	CO 7261	GOVERNORS PARK LA (EB/L)
009.819		MILE MARKER 42.0
010.250	OP 4261	PEERLESS AVE
010.410	MD 725	MARLBORO PIKE
010.610	CO 5036	DEPOT LA
010.790		MILE MARKER 41.0
010.860	CO 4277	CHRYSLER DR
010.970	RP 301	RAMP 8 FR US 301 SB TO MD 4 WB
011.060	RP 301	RAMP 7 FR MD 4 WB TO US 301 SB
011.110	MD 4	STEPHANIE ROPER HWY
011.120	MD 4	STEPHANIE ROPER HWY (SB/L)
011.240	RP 301	RAMP 5 FR US 301 SB TO MD 4 EB
011.275	RP 301	RAMP 6 FR MD 4 EB TO US 301 SB
011.355	MD 976 C-	NO NAME
011.450		BEGIN STRUCTURE 160054021
011.476		END STRUCTURE 160054021
012.530	CO 109	CHEW RD
012.840	CO 108	CROOM STATION RD
013.760		MILE MARKER 38.0
014.069	CO 1212	OLD CRAIN HWY
014.072	CO 1212	OLD CRAIN HWY (SB/L)
014.230	CO 5575	LOANDA DR
014.420	CO 4359	STURDEE DR
014.745		MILE MARKER 37.0
014.837	MD 382	CROOM RD
014.960	CO 137	S OSBORNE RD
015.115	SR 189	WEST MARLTON AVE

MARYLAND DEPARTMENT OF TRANSPORTATION
STATE HIGHWAY ADMINISTRATION
DATA SERVICES DIVISION

2022 HIGHWAY LOCATION REFERENCE

COUNTY: PRINCE GEORGE'S
DISTRICT: 3
DATE: 1/17/2024
VERSION: 1.0

ROUTE NUMBER: US 301

DIRECTION: SOUTH (NON INVENTORY)

MILEPOINT		MILEPOINT DESCRIPTION
015.410	SR 189	WEST MARLTON AVE
015.449	CO 3923	HEATHERMORE BLVD (NB/L)
015.451	CO 3923	HEATHERMORE BLVD
015.750		MILE MARKER 36.0
016.202	CO 136	TRUMPS HILL RD
016.510	CO 3348	FAIRHAVEN AVE
017.030	CO 131	ROSARYVILLE RD
017.595	CO 4252	RHODENDA PL
017.790		MILE MARKER 34.0
017.890	CO 4621	TIMBERLINE DR
018.309		MILE MARKER 33.0
018.340	CO 5487	BLACKSTONE AVE
018.340	CO 135	OLD INDIAN HEAD RD
018.510	CO 4487	WESTWOOD DR
018.735	CO 132	FRANK TIPPETT RD
019.020	CO 167	CHERRY TREE CROSSING RD
019.707		MILE MARKER 32.0
020.660	CO 159	DYSON RD
020.930	CO 166	MISSOURI AVE
021.460	CO 2357	WILLIAMS DR
022.150	CO 7253	BRANDYWINE RD
022.436		BEGIN STRUCTURE 160056001
022.440	MD 5	BRANCH AVE
022.450	MD 5	BRANCH AVE (SB/L)
022.466		END STRUCTURE 160056001
022.990	MD 5	BRANCH AVE (SB/L)
023.959	CO 6554	CHADDS FORD DR
023.963	CO 6554	CHADDS FORD DR (EB/L)
024.190	CO 5551	CLYMER DR
024.300	CO 6882	ALBERT RD
024.360	OP 5091	BERRY ST
024.467		BEGIN STRUCTURE 160057021

MARYLAND DEPARTMENT OF TRANSPORTATION
STATE HIGHWAY ADMINISTRATION
DATA SERVICES DIVISION

2022 HIGHWAY LOCATION REFERENCE

COUNTY: PRINCE GEORGE'S
DISTRICT: 3
DATE: 1/17/2024
VERSION: 1.0

ROUTE NUMBER: US 301

DIRECTION: SOUTH (NON INVENTORY)

MILEPOINT		MILEPOINT DESCRIPTION
024.478		END STRUCTURE 160057021
024.707	CO 3853	MCKENDREE RD
024.713	CO 3853	MCKENDREE RD (EB/L)
025.120		CHARLES CO/L
025.120	US 301	CRAIN HWY (SB/L)