

2022

Calendar Year

HIGHWAY LOCATION REFERENCE

Data as of December 31, 2022

MONTGOMERY

COUNTY

SHA DISTRICT #3

MO





STATEWIDE GRID MAP KEY

	C10C	C10D			
D9B	D10A	D10B	D11A		
D9C	D9D	D10C	D10D	D11C	
E9A	E9B	E10A	E10B	E11A	E11B
E9C	E9D	E10C	E10D	E11C	E11D
	F10A	F10B	F11A	F11B	
		F10C	F11C		

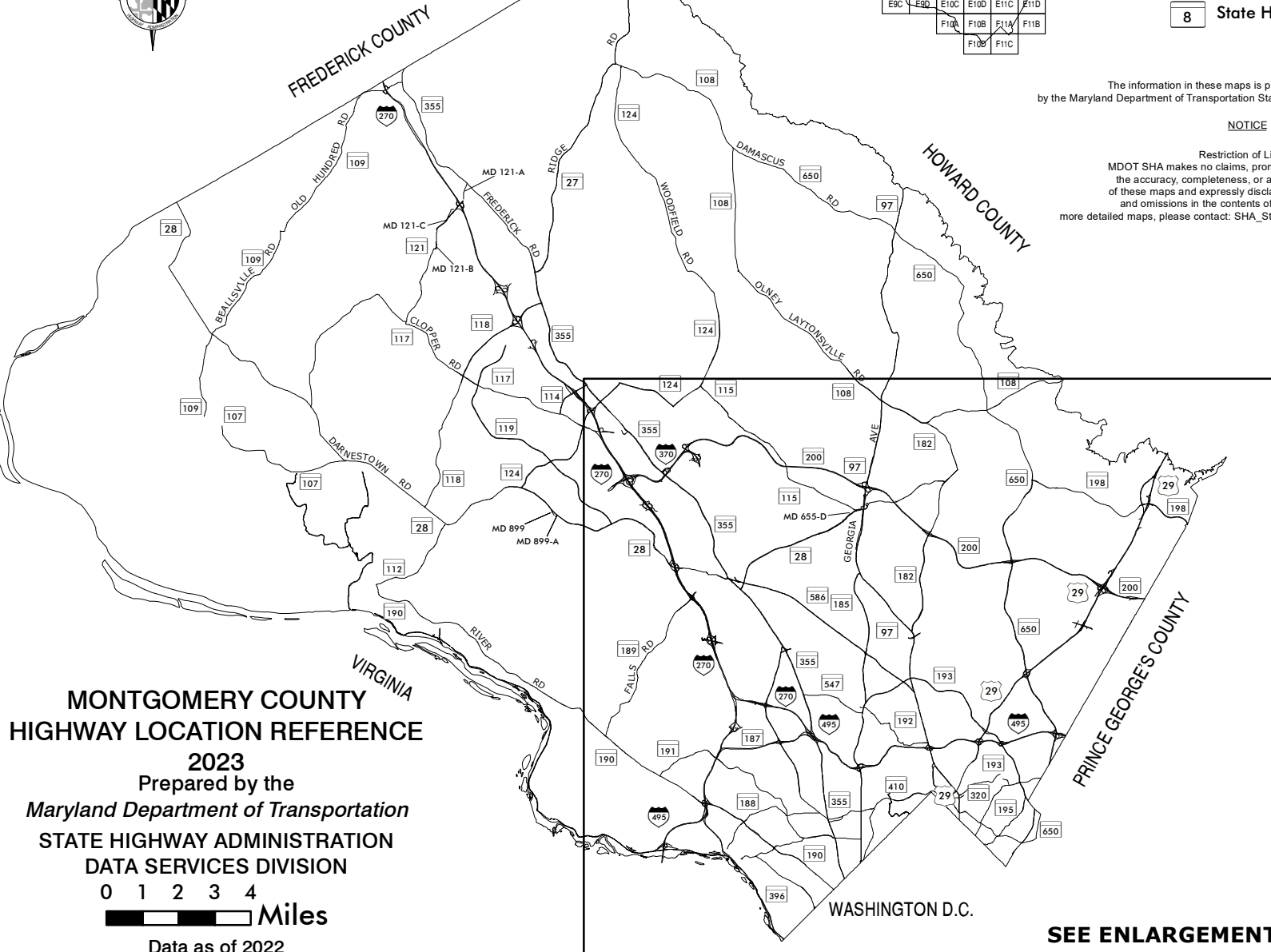
LEGEND

- Interstate Highway
- US Highway
- State Highway

The information in these maps is provided as a public service by the Maryland Department of Transportation State Highway Administration (MDOT SHA).

NOTICE

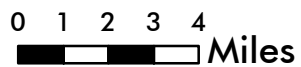
Restriction of Liability:
MDOT SHA makes no claims, promises or guarantees about the accuracy, completeness, or adequacy of the contents of these maps and expressly disclaims liability for any errors and omissions in the contents of these documents. For more detailed maps, please contact: SHA_State_Local_DG@mdot.maryland.gov



MONTGOMERY COUNTY HIGHWAY LOCATION REFERENCE

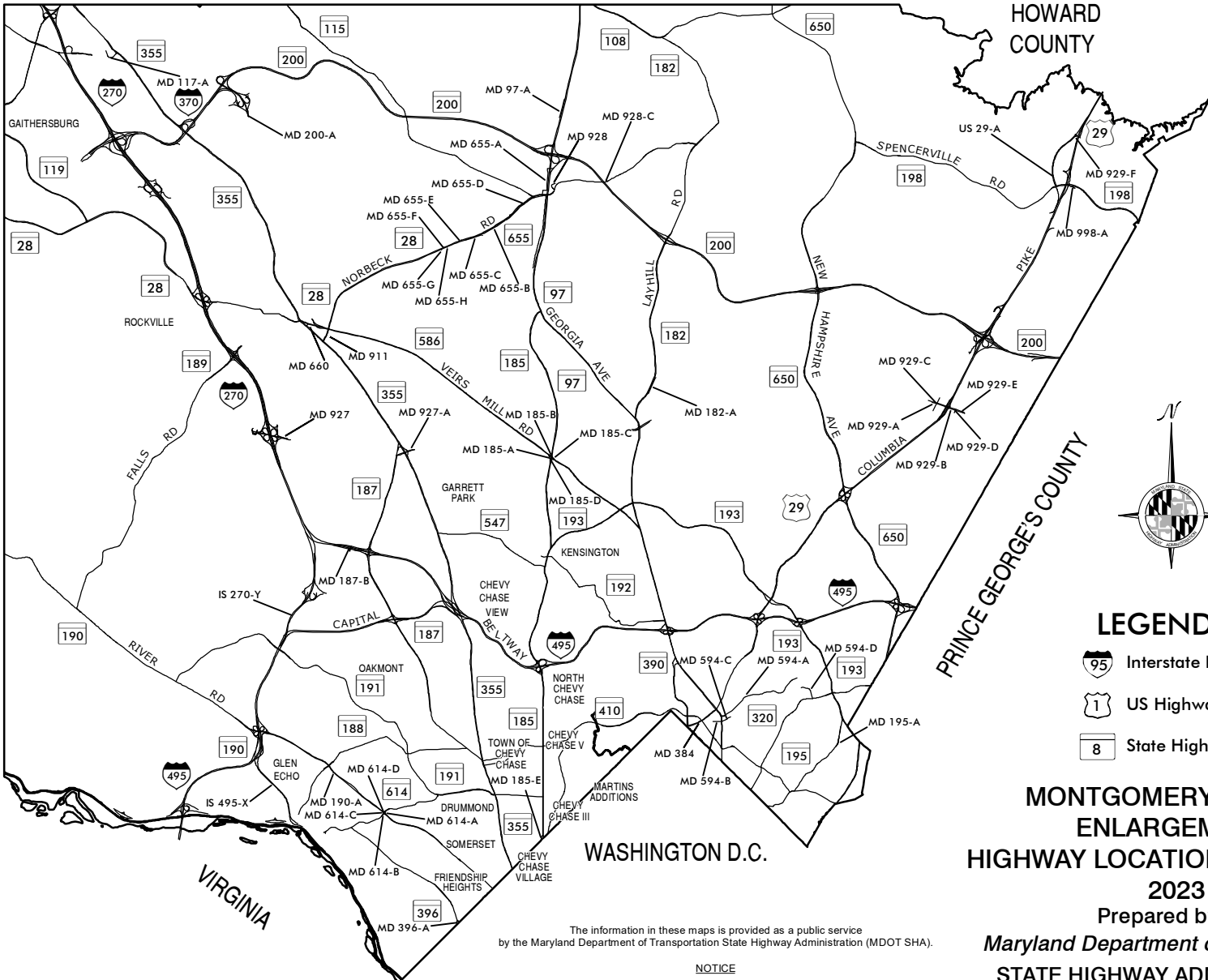
2023

Prepared by the
Maryland Department of Transportation
STATE HIGHWAY ADMINISTRATION
DATA SERVICES DIVISION



Data as of 2022

SEE ENLARGEMENT



LEGEND

-  Interstate Highway
-  US Highway
-  State Highway

**MONTGOMERY COUNTY
ENLARGEMENT
HIGHWAY LOCATION REFERENCE
2023**

Prepared by the
Maryland Department of Transportation
**STATE HIGHWAY ADMINISTRATION
DATA SERVICES DIVISION**



Data as of 2022

The information in these maps is provided as a public service by the Maryland Department of Transportation State Highway Administration (MDOT SHA).

NOTICE

Restriction of Liability:
MDOT SHA makes no claims, promises or guarantees about the accuracy, completeness, or adequacy of the contents of these maps and expressly disclaims liability for any errors and omissions in the contents of these documents. For more detailed maps, please contact: SHA_State_Local_DG@mdot.maryland.gov

ROUTE ALERT LIST

MONTGOMERY COUNTY

MD 114 - Watkins Mill Rd. From Clopper Rd to MD 355 has been transferred to SHA.

MD 117 - Clopper Rd. From Muddy Branch Rd to Summit Ave has been transferred to Montgomery County as CO 7885.

MD 121 - Clarksburg Rd. Route realigned and roundabout added at West Old Baltimore Rd.

MD 121-B - Due to the realignment of MD 121, this previous segment has been designated MD 121-B.

MD 121-C - Due to the realignment of MD 121, this previous segment has been designated MD 121-C.

MD 187 - Route extended to by .422 to meet MD 355.

MARYLAND DEPARTMENT OF TRANSPORTATION
STATE HIGHWAY ADMINISTRATION
DATA SERVICES DIVISION

2022 HIGHWAY LOCATION REFERENCE

COUNTY: MONTGOMERY
DISTRICT: 3
DATE: 1/17/2024
VERSION: 1.0

ROUTE NUMBER: IS 270

DIRECTION: NORTH (INVENTORY)

ROAD_NAME	FUNCTIONAL CLASS	STATE SYSTEM	NHS	MAINTENANCE	MILEPOINT	MILEPOINT DESCRIPTION	MEDIAN TYPE	MARKED LANES	AADT
EISENHOWER MEMORIAL HWY	U -Interstate	STATE PRIMARY	NHS	State Highway Agency	000.000	IS 495 CAPITAL BELTWAY (WB/L)	POSITIVE BARRIER	4	99,871
					000.000	EXIT #35 (IS 495)			
					000.090	BEGIN NB INSIDE HOV (3:30PM - 6:30 PM)		6	
					000.130	RP 270 RAMP 1 FR MD 355 NB TO IS 270 WB			
					000.180	XO 30 CROSSOVER			
					000.180	END SB INSIDE HOV (6AM - 9AM)			
					000.270	CO 326 GROSVENOR LA			
					000.848	MILE MARKER 1.0			
					001.359	RP 270 RAMP 2 FR IS 270 WB TO MD 187 NB			
					001.535	MD 187 OLD GEORGETOWN RD			
					001.540	EXIT #1A			101,441
					001.545	MD 187 OLD GEORGETOWN RD (SB/L)			
					001.637	RP 270 RAMP 2 FR IS 270 TO RAMP 9 (TO MD 187B)			
					001.824	MD 187 B ROCKLEDGE BLVD			
					001.829	EXIT #1B			
					001.834	MD 187 B ROCKLEDGE BLVD (SB/L)			
					002.036	RP 270 RAMP 8 FR MD 187B SB TO IS 270 WB		4	
					002.190			7	
					002.280	XO 138 CROSSOVER			
					002.390			6	
					002.415			5	
					002.680	EXIT #2		12	207,981
					002.680	IS 270 Y NO NAME			
					002.752	BEGIN STRUCTURE 150081001			
					002.760	CO 164 TUCKERMAN LA			
					002.772	END STRUCTURE 150081001			
					002.789	BEGIN STRUCTURE 150080001			
					002.793	END STRUCTURE 150080001			
					002.814	MILE MARKER 3.0			
					002.890	XO 12 CROSSOVER			
					003.605	IS 270 LN IS 270 LOCAL LANES (NB)			
					003.877	MILE MARKER 4.0			

MARYLAND DEPARTMENT OF TRANSPORTATION
STATE HIGHWAY ADMINISTRATION
DATA SERVICES DIVISION

2022 HIGHWAY LOCATION REFERENCE

COUNTY: MONTGOMERY
DISTRICT: 3
DATE: 1/17/2024
VERSION: 1.0

ROUTE NUMBER: IS 270

DIRECTION: NORTH (INVENTORY)

ROAD_NAME	FUNCTIONAL CLASS	STATE SYSTEM	NHS	MAINTENANCE	MILEPOINT	MILEPOINT DESCRIPTION	MEDIAN TYPE	MARKED LANES	AADT	
EISENHOWER MEMORIAL HWY	U -Interstate	STATE PRIMARY	NHS	State Highway Agency	004.137	MD 927	MONTROSE RD	POSITIVE BARRIER	12	207,981
					004.140		EXIT #4			206,281
					004.143	MD 927	MONTROSE RD (WB/L)			
					004.890		MILE MARKER 5.0			
					004.896	MU 2593	WOOTTON PKWY (EB/L)			
					004.905	MU 2593	WOOTTON PKWY			
					005.500		EXIT #5			207,391
					005.500	MD 189	FALLS RD			
					005.796		MILE MARKER 6.0			
					006.455	MD 28	W MONTGOMERY AVE			
					006.460		EXIT #6			181,431
					006.467	MD 28	W MONTGOMERY AVE (WB/L)			
					006.830		MILE MARKER 7.0			
					007.566	MU 1297	W GUDE DR			
					007.574	MU 1297	W GUDE DR (WB/L)			
					007.770					11
					008.380					12
					008.386	CO 212	SHADY GROVE RD			
					008.390		EXIT #8			218,681
					008.395	CO 212	SHADY GROVE RD (SB/L)			
					008.540					13
					008.825		MILE MARKER 9.0			
					008.940					12
					009.030	XO 32	CROSSOVER			
					009.110	RP 270	RAMP 5 FR IS 270 SB TO IS 370 EB			
					009.260	RP 270	RAMP 3 FR IS 370 EB TO IS 270 NB			
					009.282	IS 370	NO NAME			
					009.320		EXIT #9			198,411
					009.324	RP 270	RAMP 7 FR IS 370 WB TO IS 270 SB			
					009.337	IS 370	NO NAME (WB/L)			
009.400	RP 270	RAMP 1 FR IS 270 NB TO IS 370 WB								
009.812		MILE MARKER 10.0								

MARYLAND DEPARTMENT OF TRANSPORTATION
STATE HIGHWAY ADMINISTRATION
DATA SERVICES DIVISION

2022 HIGHWAY LOCATION REFERENCE

COUNTY: MONTGOMERY
DISTRICT: 3
DATE: 1/17/2024
VERSION: 1.0

ROUTE NUMBER: IS 270

DIRECTION: NORTH (INVENTORY)

ROAD_NAME	FUNCTIONAL CLASS	STATE SYSTEM	NHS	MAINTENANCE	MILEPOINT	MILEPOINT DESCRIPTION	MEDIAN TYPE	MARKED LANES	AADT
EISENHOWER MEMORIAL HWY	U -Interstate	STATE PRIMARY	NHS	State Highway Agency	010.152	CO 81 MUDDY BRANCH RD	POSITIVE BARRIER	12	198,411
					010.179	CO 81 MUDDY BRANCH RD (SB/L)			
					010.180			11	
					010.370			10	
					010.620	BEGIN SB INSIDE HOV (6AM - 9AM)		9	
					010.710			10	
					010.771	MILE MARKER 11.0			
					010.850	EXIT #10			197,511
					010.850	MD 117 W DIAMOND AVE			
					011.111	XO 31 CROSSOVER			
					011.300			9	
					011.466	MD 124 QUINCE ORCHARD RD			
					011.470	EXIT #11			172,134
					011.474	MD 124 QUINCE ORCHARD RD (SB/L)			
					011.826	MILE MARKER 12.0			
					012.130	IS 270 LN IS 270 LOCAL LANES (NB)		8	
					012.158	MD 114 W WATKINS MILL RD			
					012.173	MD 114 W WATKINS MILL RD (SB/L)			
					012.405	RP 270 RAMP 2 FR WATKINS MILL RD TO IS 270 NB			
					012.561	XO 76 CROSSOVER			
					012.632	BEGIN STRUCTURE 150043001			
					012.640	CO 221 GAME PRESERVE RD			
					012.676	END STRUCTURE 150043001			
					012.830	MILE MARKER 13.0			
					013.500	ATR STATION #0060 (CABINET SB/L)			
					013.705			7	
					013.790	RP 270 RAMP 4 FR IS 270 NB TO MIDDLEBROOK RD EB			
					013.857	MILE MARKER 14.0			
					013.950			6	
					013.955	BEGIN STRUCTURE 150042001			
					013.964	CO 141 MIDDLEBROOK RD			
					013.970	EXIT #13			133,631

MARYLAND DEPARTMENT OF TRANSPORTATION
STATE HIGHWAY ADMINISTRATION
DATA SERVICES DIVISION

2022 HIGHWAY LOCATION REFERENCE

COUNTY: MONTGOMERY
DISTRICT: 3
DATE: 1/17/2024
VERSION: 1.0

ROUTE NUMBER: IS 270

DIRECTION: NORTH (INVENTORY)

ROAD_NAME	FUNCTIONAL CLASS	STATE SYSTEM	NHS	MAINTENANCE	MILEPOINT	MILEPOINT DESCRIPTION	MEDIAN TYPE	MARKED LANES	AADT
EISENHOWER MEMORIAL HWY	U -Interstate	STATE PRIMARY	NHS	State Highway Agency	013.976	CO 141 MIDDLEBROOK RD (WB/L)	POSITIVE BARRIER	6	133,631
					013.982	END STRUCTURE 150042001			
					014.030	RP 270 RAMP 1 FR IS 270 NB TO MIDDLEBROOK RD WB			
					014.480	RP 270 RAMP 4 FR IS 270 NB TO MD 118 EB			
					014.735	MD 118 GERMANTOWN RD			
					014.740	EXIT #15			120,281
					014.743	MD 118 GERMANTOWN RD (SB/L)			
					014.770	RP 270 RAMP 1 FR IS 270 NB TO MD 118 WB			
					014.785	MILE MARKER 15.0			
					015.010	RP 270 RAMP 2 FR MD 118 WB TO IS 270 NB			
					015.460	RP 270 RAMP 4 FR IS 270 NB TO RIDGE RD EB			
					015.730	RP 270 RAMP 3 FR RIDGE RD EB TO IS 270 NB			
					015.770	CO 7402 RIDGE RD (NB/L)			
					015.780	EXIT #16			110,253
					015.787	CO 7402 RIDGE RD			
					015.840	MILE MARKER 16.0			
					016.020	RP 270 RAMP 2 FR RIDGE RD WB TO IS 270 NB			
					016.440	ATR STATION #0004 (CABINET NB/L)			
					016.599	BEGIN STRUCTURE 150040001			
					016.607	END STRUCTURE 150040001			
					017.061	MILE MARKER 17.0			
					017.141	BEGIN STRUCTURE 150039001			
					017.150	CO 231 WEST OLD BALTIMORE RD			
					017.161	END STRUCTURE 150039001			
					018.104	MILE MARKER 18.0			
					018.260	RP 270 RAMP 4 FR IS 270 NB TO MD 121 EB			
					018.360	RP 270 RAMP 3 FR MD 121 EB TO IS 270 NB			
					018.424	MD 121 CLARKSBURG RD			
					018.430	END NB INSIDE HOV (3:30PM - 6:30 PM)			83,632
					018.430	EXIT #18			
					018.432	MD 121 CLARKSBURG RD (SB/L)			
					018.996			4	

MARYLAND DEPARTMENT OF TRANSPORTATION
STATE HIGHWAY ADMINISTRATION
DATA SERVICES DIVISION

2022 HIGHWAY LOCATION REFERENCE

COUNTY: MONTGOMERY
DISTRICT: 3
DATE: 1/17/2024
VERSION: 1.0

ROUTE NUMBER: IS 270

DIRECTION: NORTH (INVENTORY)

ROAD_NAME	FUNCTIONAL CLASS	STATE SYSTEM	NHS	MAINTENANCE	MILEPOINT	MILEPOINT DESCRIPTION	MEDIAN TYPE	MARKED LANES	AADT
EISENHOWER MEMORIAL HWY	U -Interstate	STATE PRIMARY	NHS	State Highway Agency	019.010	MILE MARKER 19.0	POSITIVE BARRIER	4	83,632
					019.730	CO 200 COMUS RD			
					019.870	MILE MARKER 20.0			
					020.118	XO 107 CROSSOVER			
	R -Interstate				020.870	MILE MARKER 21.0			
					021.970	BEGIN STRUCTURE 150072001			
					021.975	END STRUCTURE 150072001			
					022.279	BEGIN STRUCTURE 150036011			
					022.290	EXIT #22			75,491
					022.290	MD 109 OLD HUNDRED RD			
					022.344	END STRUCTURE 150036011			
					022.370	RP 270 RAMP 1 FR IS 270 NB TO MD 109 WB			
					022.460	RP 270 RAMP 2 FR MD 109 WB TO IS 270 NB			
					022.510	IS 270 EISENHOWER MEMORIAL HWY			
					022.510	FREDERICK CO/L			

ROUTE NUMBER: IS 270 LN

DIRECTION: NORTH (INVENTORY)

ROAD_NAME	FUNCTIONAL CLASS	STATE SYSTEM	NHS	MAINTENANCE	MILEPOINT	MILEPOINT DESCRIPTION	MEDIAN TYPE	MARKED LANES	AADT
IS 270 LOCAL LANES (NB)	U -Interstate	STATE PRIMARY	NHS	State Highway Agency	000.000	IS 270 EISENHOWER MEMORIAL HWY	NONE	2	0
					000.155		POSITIVE BARRIER		
					000.266	RP 270 RAMP 4 FR IS 270 NB TO MONTROSE RD EB			
					000.424	RP 270 RAMP 3 FR MD 927 EB TO IS 270 NB			
					000.480	MD 927 MONTROSE RD			
					000.484	EXIT #4			
					000.489	MD 927 MONTROSE RD (WB/L)			
					000.520	RP 270 RAMP 1 FR IS 270 NB TO MD 927 WB			
					000.700	RP 270 RAMP 2 FR MD 927 WB TO IS 270 NB			
					001.228	MU 2593 WOOTTON PKWY (EB/L)			
					001.236	MU 2593 WOOTTON PKWY			
					001.724	RP 270 RAMP 4 FR IS 270 NB TO MD 189 EB			

MARYLAND DEPARTMENT OF TRANSPORTATION
STATE HIGHWAY ADMINISTRATION
DATA SERVICES DIVISION

2022 HIGHWAY LOCATION REFERENCE

COUNTY: MONTGOMERY
DISTRICT: 3
DATE: 1/17/2024
VERSION: 1.0

ROUTE NUMBER: IS 270 LN

DIRECTION: NORTH (INVENTORY)

ROAD_NAME	FUNCTIONAL CLASS	STATE SYSTEM	NHS	MAINTENANCE	MILEPOINT	MILEPOINT DESCRIPTION	MEDIAN TYPE	MARKED LANES	AADT
IS 270 LOCAL LANES (NB)	U -Interstate	STATE PRIMARY	NHS	State Highway Agency	001.844	RP 270 RAMP 1 FR RAMP 4 (FR IS270) TO MD 189 WB	POSITIVE BARRIER	2	0
					001.850	EXIT #5			
					001.850	MD 189 FALLS RD			
					001.857	RP 270 RAMP 3 FR MD 189 EB TO IS 270 NB			
					002.010	RP 270 RAMP 3 FR MD 189 EB TO IS 270 NB			
					002.607	RP 270 RAMP 4 FR IS 270 NB TO MD 28 EB			
					002.737	RP 270 RAMP 3 FR MD 28 EB TO IS 270 NB			
					002.785	MD 28 W MONTGOMERY AVE			
					002.797	EXIT #6			
					002.800	MD 28 W MONTGOMERY AVE (WB/L)			
					002.807	RP 270 RAMP 1 FR IS 270 NB TO MD 28 WB			
					002.957	RP 270 RAMP 2 FR MD 28 WB TO IS 270 NB			
					002.974	BEGIN STRUCTURE 150064001			
					002.979	END STRUCTURE 150064001			
					003.884	MU 1297 W GUDE DR			
					003.892	MU 1297 W GUDE DR (WB/L)			
					004.187			1	
					004.517	RP 270 RAMP 1 FR IS 270 NB TO SHADY GROVE RD WB			
					004.627	RP 270 RAMP 3 FR SHADY GROVE RD EB TO IS 270 NB			
					004.698	CO 212 SHADY GROVE RD			
					004.707	EXIT #8		2	
					004.712	CO 212 SHADY GROVE RD (SB/L)			
					004.887	RP 270 RAMP 2 FR SHADY GROVE RD WB TO IS 270 NB			
					005.364	RP 270 RAMP 1 FR IS 270 NB TO IS 370 WB			
					005.414	RP 270 RAMP 5 FR IS 270 SB TO IS 370 EB			
					005.540	RP 270 RAMP 3 FR IS 370 EB TO IS 270 NB			
					005.586	BEGIN STRUCTURE 150157001			
					005.598	RP 270 RAMP 3 FR IS 370 EB TO IS 270 NB			
					005.606	IS 370 NO NAME			
					005.618	EXIT #9			
					005.624	RP 270 RAMP 7 FR IS 370 WB TO IS 270 SB			
					005.633	IS 370 NO NAME (WB/L)			

MARYLAND DEPARTMENT OF TRANSPORTATION
STATE HIGHWAY ADMINISTRATION
DATA SERVICES DIVISION

2022 HIGHWAY LOCATION REFERENCE

COUNTY: MONTGOMERY
DISTRICT: 3
DATE: 1/17/2024
VERSION: 1.0

ROUTE NUMBER: IS 270 LN

DIRECTION: NORTH (INVENTORY)

ROAD_NAME	FUNCTIONAL CLASS	STATE SYSTEM	NHS	MAINTENANCE	MILEPOINT	MILEPOINT DESCRIPTION	MEDIAN TYPE	MARKED LANES	AADT
IS 270 LOCAL LANES (NB)	U -Interstate	STATE PRIMARY	NHS	State Highway Agency	005.645	END STRUCTURE 150157001	POSITIVE BARRIER	2	0
					005.688 RP 270	RAMP 1 FR IS 270 NB TO IS 370 WB			
					005.836 RP 270	RAMP 2 FR IS 370 WB TO IS 270 NB			
					005.878			3	
					006.028			2	
					006.441 CO 81	MUDDY BRANCH RD			
					006.458 CO 81	MUDDY BRANCH RD (SB/L)			
					006.638			1	
					007.048			2	
					007.104	BEGIN STRUCTURE 150045001			
					007.118	EXIT #10			
					007.118 MD 117	W DIAMOND AVE			
					007.131	END STRUCTURE 150045001			
					007.160 RP 270	RAMP 1 FR IS 270 NB TO MD 117 WB			
					007.484 RR 1			1	
					007.570 RP 270	RAMP 4 FR IS 270 NB TO MD 124 EB			
					007.720 RP 270	RAMP 3 FR MD 124 EB TO IS 270 NB			
					007.730	BEGIN STRUCTURE 150044001			
					007.738 MD 124	QUINCE ORCHARD RD			
					007.740	EXIT #11			
					007.744 MD 124	QUINCE ORCHARD RD (SB/L)			
					007.755	END STRUCTURE 150044001			
					007.875 RP 270	RAMP 2 FR MD 124 WB TO IS 270 NB			
					008.188 RP 270	RAMP 4 FR IS 270 NB TO WATKINS MILL RD			
					008.364 IS 270	EISENHOWER MEMORIAL HWY			

ROUTE NUMBER: IS 270 LS

DIRECTION: SOUTH (INVENTORY)

ROAD_NAME	FUNCTIONAL CLASS	STATE SYSTEM	NHS	MAINTENANCE	MILEPOINT	MILEPOINT DESCRIPTION	MEDIAN TYPE	MARKED LANES	AADT
IS 270 LOCAL LANES (SB)	U -Interstate	STATE PRIMARY	NHS	State Highway Agency	000.000 IS 270	EISENHOWER MEMORIAL HWY (SB/L)	NONE	2	0
					000.110		POSITIVE BARRIER		

MARYLAND DEPARTMENT OF TRANSPORTATION
STATE HIGHWAY ADMINISTRATION
DATA SERVICES DIVISION

2022 HIGHWAY LOCATION REFERENCE

COUNTY: MONTGOMERY
DISTRICT: 3
DATE: 1/17/2024
VERSION: 1.0

ROUTE NUMBER: IS 270 LS

DIRECTION: SOUTH (INVENTORY)

ROAD_NAME	FUNCTIONAL CLASS	STATE SYSTEM	NHS	MAINTENANCE	MILEPOINT	MILEPOINT DESCRIPTION	MEDIAN TYPE	MARKED LANES	AADT		
IS 270 LOCAL LANES (SB)	U -Interstate	STATE PRIMARY	NHS	State Highway Agency	000.130	RP 270	RAMP 5 FR IS 270 SB TO IS 370 EB	POSITIVE BARRIER	2	0	
					000.250	RP 270	RAMP 7 FR IS 370 WB TO IS 270 SB		3		
					000.300				2		
					000.730	RP 270	RAMP 5 FR IS 270 SB TO SHADY GROVE RD				
					000.820	RP 270	RAMP 7 FR SHADY GROVE RD WB TO IS 270 SB				
					000.895	CO 212	SHADY GROVE RD (SB/L)				
					000.900		EXIT #8				
					000.904	CO 212	SHADY GROVE RD				
					001.080	RP 270	RAMP 6 FR SHADY GROVE RD EB TO IS 270 SB				
					001.666	MU 1297	W GUDE DR (WB/L)				
					001.674	MU 1297	W GUDE DR				
					002.500	RP 270	RAMP 5 FR IS 270 SB TO MD 28 EB				
					002.660	RP 270	RAMP 7 FR MD 28 WB TO IS 270 SB				
					002.743	MD 28	W MONTGOMERY AVE (WB/L)				
					002.750		EXIT #6				
					002.754	MD 28	W MONTGOMERY AVE				
					002.870	RP 270	RAMP 6 FR MD 28 EB TO IS 270 SB				
					003.570	RP 270	RAMP 8 FR IS 270 SB TO MD 189 WB				
					003.734	RP 270	RAMP 5 FR RAMP 8 (FR IS270) TO MD 189 EB				
					003.740		EXIT #5				
					003.740	MD 189	FALLS RD				
					003.747	RP 270	RAMP 7 FR MD 189 WB TO IS 270 SB				
					004.010	RP 270	RAMP 7 FR MD 189 WB TO IS 270 SB				
					004.300	MU 2593	WOOTTON PKWY				
					004.309	MU 2593	WOOTTON PKWY (EB/L)				
					004.815	RP 270	RAMP 8 FR IS 270 SB TO MD 927 WB				
					004.985	RP 270	RAMP 7 FR MD 927 WB TO IS 270 SB				
					005.058	MD 927	MONTROSE RD (WB/L)				
					005.065		EXIT #4				
					005.068	MD 927	MONTROSE RD				
005.095	RP 270	RAMP 5 FR IS 270 SB TO MD 927 EB									
005.255	RP 270	RAMP 6 FR MONTROSE RD EB TO IS 270 SB									

MARYLAND DEPARTMENT OF TRANSPORTATION
STATE HIGHWAY ADMINISTRATION
DATA SERVICES DIVISION

2022 HIGHWAY LOCATION REFERENCE

COUNTY: MONTGOMERY
DISTRICT: 3
DATE: 1/17/2024
VERSION: 1.0

ROUTE NUMBER: IS 270 LS

DIRECTION: SOUTH (INVENTORY)

ROAD_NAME	FUNCTIONAL CLASS	STATE SYSTEM	NHS	MAINTENANCE	MILEPOINT	MILEPOINT DESCRIPTION	MEDIAN TYPE	MARKED LANES	AADT
IS 270 LOCAL LANES (SB)	U -Interstate	STATE PRIMARY	NHS	State Highway Agency	005.625 IS 270	EISENHOWER MEMORIAL HWY (SB/L)	NONE	2	0

ROUTE NUMBER: IS 270 Y

DIRECTION: NORTH (INVENTORY)

ROAD_NAME	FUNCTIONAL CLASS	STATE SYSTEM	NHS	MAINTENANCE	MILEPOINT	MILEPOINT DESCRIPTION	MEDIAN TYPE	MARKED LANES	AADT
NO NAME	U -Interstate	STATE PRIMARY	NHS	State Highway Agency	000.000	BEGIN NB INSIDE HOV (3:30PM - 6:30 PM)	POSITIVE BARRIER	6	120,221
					000.000 IS 495	CAPITAL BELTWAY			
					000.000	END SB INSIDE HOV (6AM - 9AM)			
					000.000	EXIT #38			
					000.255 IS 495	CAPITAL BELTWAY (WB/L)			
					000.470			7	
					000.815 RP 270 Y	RAMP 4 FR IS 270Y NB TO DEMOCRACY BLVD			
					000.955 RP 270 Y	RAMP 3 FR DEMOCRACY BLVD TO IS 270Y NB			
					000.987 CO 166	DEMOCRACY BLVD (EB/L)			
					000.995	EXIT #1			129,781
					001.001 CO 166	DEMOCRACY BLVD			
					001.175			8	
					001.195 RP 270 Y	RAMP 2 FR DEMOCRACY BLVD TO IS 270Y NB			
					001.341 CO 3438	WESTLAKE TERR			
					001.349 CO 3438	WESTLAKE TERR (WB/L)			
					001.415			7	
					001.585 RP 270 Y	RAMP 3 FR WESTLAKE TERR TO IS 270Y NB			
					001.815 IS 270	EISENHOWER MEMORIAL HWY (SB/L)			
					001.820			8	
					002.095	BEGIN SB INSIDE HOV (6AM - 9AM)			
					002.095 IS 270	EISENHOWER MEMORIAL HWY			
					002.095	END NB INSIDE HOV (3:30PM - 6:30 PM)			
					002.095	EXIT #2			

MARYLAND DEPARTMENT OF TRANSPORTATION
STATE HIGHWAY ADMINISTRATION
DATA SERVICES DIVISION

2022 HIGHWAY LOCATION REFERENCE

COUNTY: MONTGOMERY
DISTRICT: 3
DATE: 1/17/2024
VERSION: 1.0

ROUTE NUMBER: IS 370

DIRECTION: EAST (INVENTORY)

ROAD_NAME	FUNCTIONAL CLASS	STATE SYSTEM	NHS	MAINTENANCE	MILEPOINT	MILEPOINT DESCRIPTION	MEDIAN TYPE	MARKED LANES	AADT
NO NAME	U -Interstate	STATE PRIMARY	NHS	State Highway Agency	000.000	CO 6271 SAM EIG HWY	CURBED	5	79,442
					000.060	RP 6271 RAMP 4 FR WASHINGTONIAN BLVD TO IS370 EB		6	
					000.180		UNPROTECTED		
					000.200	RP 270 RAMP 6 FR IS 370 EB TO RAMP 7 (TO IS270)		5	
					000.300	RP 270 RAMP 3 FR IS 370 EB TO IS 270 NB		4	
					000.344	BEGIN STRUCTURE 150161001			
					000.360	RP 270 RAMP 7 FR IS 370 WB TO IS 270 SB			
					000.374	END STRUCTURE 150161001			
					000.390	RP 270 RAMP 5 FR IS 270 SB TO IS 370 EB			
					000.418	IS 270 EISENHOWER MEMORIAL HWY (SB/L)			
					000.430	IS 270 EISENHOWER MEMORIAL HWY			100,561
					000.430	EXIT #9 (IS 270)			
					000.442	IS 270 LN IS 270 LOCAL LANES (NB)			
					000.590	RP 270 RAMP 1 FR IS 270 NB TO IS 370 WB			
					000.600			5	
					000.740	RP 270 RAMP 4 FR RAMP 1 (FR IS270) TO IS 370 EB			
					000.760	RP 270 RAMP 5 FR IS 270 SB TO IS 370 EB	POSITIVE BARRIER	6	
					000.815		UNPROTECTED	7	
					000.860		POSITIVE BARRIER		
					000.930	CO 2944 INDUSTRIAL DR			
					000.940			6	
					001.111	XO 94 CROSSOVER			
					001.150	RP 370 RAMP 9 FR IS 370 EB TO SHADY GROVE RD			
					001.399	MILE MARKER 1.4			
					001.490	MILE MARKER 1.5			
					001.583	MILE MARKER 1.6			
					001.596	BEGIN STRUCTURE 150154001			
					001.604	MD 355 FREDERICK RD (SB/L)			
					001.610	EXIT #2			84,922
					001.616	MD 355 FREDERICK RD			
					001.625	END STRUCTURE 150154001			
					001.640	RP 370 RAMP 3 FR IS 370 EB TO MD 355 NB			

MARYLAND DEPARTMENT OF TRANSPORTATION
STATE HIGHWAY ADMINISTRATION
DATA SERVICES DIVISION

2022 HIGHWAY LOCATION REFERENCE

COUNTY: MONTGOMERY
DISTRICT: 3
DATE: 1/17/2024
VERSION: 1.0

ROUTE NUMBER: IS 370

DIRECTION: EAST (INVENTORY)

ROAD_NAME	FUNCTIONAL CLASS	STATE SYSTEM	NHS	MAINTENANCE	MILEPOINT	MILEPOINT DESCRIPTION	MEDIAN TYPE	MARKED LANES	AADT
NO NAME	U -Interstate	STATE PRIMARY	NHS	State Highway Agency	001.703	MILE MARKER 1.7	POSITIVE BARRIER	6	84,922
					001.780	MILE MARKER 1.8			
					001.809	BEGIN STRUCTURE 150153001			
					001.820	RP 370 RAMP 3 FR IS 370 EB TO MD 355 NB			
					001.829	END STRUCTURE 150153001			
					001.905	MILE MARKER 1.9			
					002.009	BEGIN STRUCTURE 150152001			
					002.023	CO 4215 OAKMONT AVE			
					002.035	END STRUCTURE 150152001			
					002.045	MILE MARKER 2.0			
					002.121	MILE MARKER 2.1			
					002.164	RP 370 RAMP 9 FR IS 370 EB TO SHADY GROVE RD SB			
					002.180	BEGIN STRUCTURE 150151001			
					002.208	END STRUCTURE 150151001			
					002.226	MILE MARKER 2.2			
					002.304	MILE MARKER 2.3			
					002.348	BEGIN STRUCTURE 150150031			
					002.360	CO 4991 CRABBS BRANCH WAY			
					002.360	RP 370 RAMP 6 FR IS 370 EB TO MD 200A SB			
					002.371	END STRUCTURE 150150031			
					002.513	BEGIN STRUCTURE 150197031			
					002.525	RP 370 RAMP 7 FR MD 200 WB TO MD 200A SB			
					002.530	EXIT #3			
					002.535	RP 370 RAMP 1 FR MD 200A NB TO IS 370 WB			
					002.540	END STRUCTURE 150197031			
					002.540	MD 200 INTERCOUNTY CONNECTOR			

ROUTE NUMBER: IS 495

DIRECTION: EAST (INVENTORY)

ROAD_NAME	FUNCTIONAL CLASS	STATE SYSTEM	NHS	MAINTENANCE	MILEPOINT	MILEPOINT DESCRIPTION	MEDIAN TYPE	MARKED LANES	AADT
CAPITAL BELTWAY	U -Interstate	STATE PRIMARY	NHS	State Highway Agency	000.000		POSITIVE BARRIER	8	223,341

MARYLAND DEPARTMENT OF TRANSPORTATION
STATE HIGHWAY ADMINISTRATION
DATA SERVICES DIVISION

2022 HIGHWAY LOCATION REFERENCE

COUNTY: MONTGOMERY
DISTRICT: 3
DATE: 1/17/2024
VERSION: 1.0

ROUTE NUMBER: IS 495

DIRECTION: EAST (INVENTORY)

ROAD_NAME	FUNCTIONAL CLASS	STATE SYSTEM	NHS	MAINTENANCE	MILEPOINT	MILEPOINT DESCRIPTION	MEDIAN TYPE	MARKED LANES	AADT
CAPITAL BELTWAY	U -Interstate	STATE PRIMARY	NHS	State Highway Agency	000.006	BEGIN STRUCTURE 150100001	POSITIVE BARRIER	8	223,341
					000.060	VIRGINIA ST/L			
					000.279	END STRUCTURE 150100001			
					000.330	RP 495 RAMP 4 FR IS 495 NB TO CLARA BARTON PKWY			
					000.347	BEGIN STRUCTURE 150101001			
					000.390	GV 6 CLARA BARTON PKWY			
					000.402	END STRUCTURE 150101001			
					000.487	BEGIN STRUCTURE 150104001			
					000.490	RP 495 RAMP 3 FR RAMP 6 (FR C B PKWY) TO IS 495			
					000.500	RP 495 RAMP 3 FR RAMP 6 (FR C B PKWY) TO IS 495			
					000.520	GV 6 CLARA BARTON PKWY (NB/L)			206,953
					000.520	EXIT #41			
					000.560	RP 495 RAMP 7 FR C B PKWY TO RAMP 6 (TO IS 495)			
					000.600	CO 4690 MACARTHUR BLVD			
					000.608	END STRUCTURE 150104001			
					001.110	CO 781 PERSIMMON TREE RD			
					001.120	ATR STATION #0040 (CABINET INNER LOOP)			
					001.393	MILE MARKER 41.0 IL			
					001.560	XO 75 CROSSOVER			
					001.768	BEGIN STRUCTURE 150106001			
					001.780	CO 148 SEVEN LOCKS RD			
					001.793	END STRUCTURE 150106001			
					001.856	BEGIN STRUCTURE 150108001			
					001.900	IS 495 X CABIN JOHN PKWY (SB/L)			
					001.900	EXIT #40			
					001.900	RP 495 RAMP 4 FR IS 495 NB TO MD 190 EB			
					001.916	END STRUCTURE 150108001			
					002.210	IS 495 X CABIN JOHN PKWY		9	
					002.366	MD 190 RIVER RD			
					002.370	EXIT #39			234,343
					002.374	MD 190 RIVER RD (WB/L)			
					002.412	MILE MARKER 40.0 IL			

MARYLAND DEPARTMENT OF TRANSPORTATION
STATE HIGHWAY ADMINISTRATION
DATA SERVICES DIVISION

2022 HIGHWAY LOCATION REFERENCE

COUNTY: MONTGOMERY
DISTRICT: 3
DATE: 1/17/2024
VERSION: 1.0

ROUTE NUMBER: IS 495

DIRECTION: EAST (INVENTORY)

ROAD_NAME	FUNCTIONAL CLASS	STATE SYSTEM	NHS	MAINTENANCE	MILEPOINT	MILEPOINT DESCRIPTION	MEDIAN TYPE	MARKED LANES	AADT
CAPITAL BELTWAY	U -Interstate	STATE PRIMARY	NHS	State Highway Agency	002.580	RP 495 RAMP 2 FR MD 190 WB TO IS 495 NB	POSITIVE BARRIER	9	234,343
					002.620			10	
					003.220			8	
					003.422	MILE MARKER 39.0 IL			
					003.600			6	
					003.686	MD 191 BRADLEY BLVD			
					003.694	MD 191 BRADLEY BLVD (SB/L)			
					003.720	EXIT #38			
					003.720	IS 270 Y NO NAME			
					003.950				104,991
					004.210	CO 167 GREENTREE RD			
					004.830	CO 837 FERNWOOD RD			
					005.130	XO 87 CROSSOVER			
					005.450	RP 495 RAMP 6 FR IS 495 EB TO MD 187 SB			
					005.598	BEGIN STRUCTURE 150115001			
					005.606	MD 187 OLD GEORGETOWN RD (SB/L)			
					005.610	EXIT #36			110,831
					005.614	MD 187 OLD GEORGETOWN RD			
					005.622	END STRUCTURE 150115001			
					005.800	RP 495 RAMP 4 FR MD 187 NB TO IS 495 EB			
					005.880	XO 56 CROSSOVER			
					005.968			5	
					006.210	RP 495 RAMP 6 FR IS 495 EB TO MD 355 SB			
					006.470	IS 270 EISENHOWER MEMORIAL HWY (SB/L)			
					006.520	EXIT #35		7	
					006.630	MD 355 ROCKVILLE PIKE (SB/L)			
					006.710	EXIT #34			205,701
					006.710	MD 355 ROCKVILLE PIKE			
					006.760	RP 495 RAMP 5 FR MD 355 SB TO IS 495 EB		8	
					006.870	RP 495 RAMP 4 FR MD 355 NB TO IS 495 EB			
					007.326	BEGIN STRUCTURE 150141001			
					007.330	END STRUCTURE 150141001			

MARYLAND DEPARTMENT OF TRANSPORTATION
STATE HIGHWAY ADMINISTRATION
DATA SERVICES DIVISION

2022 HIGHWAY LOCATION REFERENCE

COUNTY: MONTGOMERY
DISTRICT: 3
DATE: 1/17/2024
VERSION: 1.0

ROUTE NUMBER: IS 495

DIRECTION: EAST (INVENTORY)

ROAD_NAME	FUNCTIONAL CLASS	STATE SYSTEM	NHS	MAINTENANCE	MILEPOINT	MILEPOINT DESCRIPTION	MEDIAN TYPE	MARKED LANES	AADT
CAPITAL BELTWAY	U -Interstate	STATE PRIMARY	NHS	State Highway Agency	007.350	BEGIN STRUCTURE 150122001	POSITIVE BARRIER	8	205,701
					007.360	CO 319 CEDAR LA			
					007.370	END STRUCTURE 150122001			
					007.839	XO 42 CROSSOVER			
					008.100	RP 495 RAMP 3 FR IS 495 EB TO MD 185 NB			
					008.209	BEGIN STRUCTURE 150123001			
					008.210	RP 495 RAMP 5 FR MD 185 SB TO IS 495 EB			
					008.235	MD 185 CONNECTICUT AVE (SB/L)			
					008.240	EXIT #33			211,731
					008.245	MD 185 CONNECTICUT AVE			
					008.259	END STRUCTURE 150123001			
					008.322	MILE MARKER 34.0 IL			
					008.360	RP 495 RAMP 4 FR MD 185 NB TO IS 495 EB			
					008.414	BEGIN STRUCTURE 150124001			
					008.430	CO 538 KENSINGTON PKWY			
					008.442	END STRUCTURE 150124001			
					008.611	MILE MARKER 33.7			
					008.713	MILE MARKER 33.6			
					008.819	MILE MARKER 33.5			
					009.143	MILE MARKER 33.2			
					009.156	BEGIN STRUCTURE 150126001			
					009.210	CO 533 STONEYBROOK DR			
					009.224	END STRUCTURE 150126001			
					009.580	CO 1227 FOREST GLEN RD			
					009.718	MILE MARKER 32.6			
					009.744	BEGIN STRUCTURE 150128002			
					009.757	END STRUCTURE 150128002			
					009.820	CO 7073 SEMINARY RD			
					009.839	MILE MARKER 32.5			
					009.927	MILE MARKER 32.4			
					010.035	MILE MARKER 32.3			
					010.262	MILE MARKER 32.1			

MARYLAND DEPARTMENT OF TRANSPORTATION
STATE HIGHWAY ADMINISTRATION
DATA SERVICES DIVISION

2022 HIGHWAY LOCATION REFERENCE

COUNTY: MONTGOMERY
DISTRICT: 3
DATE: 1/17/2024
VERSION: 1.0

ROUTE NUMBER: IS 495

DIRECTION: EAST (INVENTORY)

ROAD_NAME	FUNCTIONAL CLASS	STATE SYSTEM	NHS	MAINTENANCE	MILEPOINT	MILEPOINT DESCRIPTION	MEDIAN TYPE	MARKED LANES	AADT
CAPITAL BELTWAY	U -Interstate	STATE PRIMARY	NHS	State Highway Agency	010.320	RP 495 RAMP 6 FR IS 495 EB TO MD 97 SB	POSITIVE BARRIER	8	211,731
					010.361	MILE MARKER 32.0 IL			
					010.400	RP 495 RAMP 5 FR MD 97 SB TO IS 495 EB			
					010.419	BEGIN STRUCTURE 150130001			
					010.437	MD 97 GEORGIA AVE (SB/L)			
					010.440	EXIT #31			209,911
					010.443	MD 97 GEORGIA AVE			
					010.471	END STRUCTURE 150130001			
					010.494	MILE MARKER 31.9			
					010.500	RP 495 RAMP 3 FR IS 495 EB TO MD 97 NB			
					010.570	RP 495 RAMP 4 FR MD 97 NB TO IS 495 EB			
					010.639	MILE MARKER 31.7			
					010.717	MILE MARKER 31.6			
					010.935	BEGIN STRUCTURE 150131001			
					010.950	END STRUCTURE 150131001			
					010.979	BEGIN STRUCTURE 150132001			
					010.985	END STRUCTURE 150132001			
					011.034	BEGIN STRUCTURE 150133001			
					011.044	GV 7 SLIGO CREEK PKWY			
					011.055	END STRUCTURE 150133001			
					011.151	MILE MARKER 32.2			
					011.356	MILE MARKER 31.0 IL			
					011.447	MILE MARKER 30.9			
					011.547	MILE MARKER 30.8			
					011.570	BEGIN STRUCTURE 150134001			
					011.583	CO 675 BRUNETT AVE			
					011.603	END STRUCTURE 150134001			
					011.663	MILE MARKER 30.7			
					011.750	RP 495 RAMP 6 FR IS 495 EB TO US 29 SB			
					011.854	MILE MARKER 30.5			
					011.874	US 29 COLESVILLE RD (SB/L)			
					011.880	EXIT #30			196,151

MARYLAND DEPARTMENT OF TRANSPORTATION
STATE HIGHWAY ADMINISTRATION
DATA SERVICES DIVISION

2022 HIGHWAY LOCATION REFERENCE

COUNTY: MONTGOMERY
DISTRICT: 3
DATE: 1/17/2024
VERSION: 1.0

ROUTE NUMBER: IS 495

DIRECTION: EAST (INVENTORY)

ROAD_NAME	FUNCTIONAL CLASS	STATE SYSTEM	NHS	MAINTENANCE	MILEPOINT	MILEPOINT DESCRIPTION	MEDIAN TYPE	MARKED LANES	AADT
CAPITAL BELTWAY	U -Interstate	STATE PRIMARY	NHS	State Highway Agency	011.886	US 29	COLESVILLE RD	8	196,151
					011.900	RP 495	RAMP 3 FR IS 495 EB TO US 29 NB		
					011.963		MILE MARKER 30.4		
					012.060	RP 495	RAMP 4 FR US 29 NB TO IS 495 EB		
					012.176		MILE MARKER 30.2		
					012.277		MILE MARKER 30.1		
					012.377		MILE MARKER 30.0 IL		
					012.390	RP 495	RAMP 6 FR IS 495 EB TO MD 193 SB		
					012.490	RP 495	RAMP 5 FR MD 193 SB TO IS 495 EB		
					012.514	MD 193	UNIVERSITY BLVD E		
					012.520		EXIT #29		190,914
					012.526	MD 193	UNIVERSITY BLVD E (WB/L)		
					012.538		MILE MARKER 29.8		
					012.750	RP 495	RAMP 4 FR MD 193 NB TO IS 495 EB		
					012.843		MILE MARKER 29.5		
					013.079		BEGIN STRUCTURE 150137001		
					013.179		END STRUCTURE 150137001		
					013.277		MILE MARKER 29.1		
					013.280		ATR STATION #0041 (CABINET OUTER LOOP)		
					013.355		MILE MARKER 29.0 IL		
					013.490			9	
					013.900	RP 495	RAMP 6 FR IS 495 EB TO MD 650 SB		
					014.050	RP 495	RAMP 5 FR MD 650 SB TO IS 495 EB		
					014.077		BEGIN STRUCTURE 150138001		
					014.093	MD 650	NEW HAMPSHIRE AVE (SB/L)		
					014.100		EXIT #28		233,822
					014.107	MD 650	NEW HAMPSHIRE AVE		
					014.129		END STRUCTURE 150138001		
					014.140	RP 495	RAMP 3 FR IS 495 EB TO MD 650 NB		
					014.280	RP 495	RAMP 1 FR RAMP 4 (FR MD650) TO IS 495 WB		
					014.380	IS 495	CAPITAL BELTWAY		
					014.380		PRINCE GEORGES CO/L		

MARYLAND DEPARTMENT OF TRANSPORTATION
STATE HIGHWAY ADMINISTRATION
DATA SERVICES DIVISION

2022 HIGHWAY LOCATION REFERENCE

COUNTY: MONTGOMERY
DISTRICT: 3
DATE: 1/17/2024
VERSION: 1.0

ROUTE NUMBER: IS 495 X

DIRECTION: NORTH (INVENTORY)

ROAD_NAME	FUNCTIONAL CLASS	STATE SYSTEM	NHS	MAINTENANCE	MILEPOINT	MILEPOINT DESCRIPTION	MEDIAN TYPE	MARKED LANES	AADT	
CABIN JOHN PKWY	U -Principal Arterial – Other Freew	STATE SECONDARY	NHS	State Highway Agency	000.000	GV 6	CLARA BARTON PKWY (NB/L)	CURBED	2	22,181
					000.040			UNPROTECTED	3	
					000.071		BEGIN STRUCTURE 150087001			
					000.123		END STRUCTURE 150087001			
					000.188		BEGIN STRUCTURE 150085001			
					000.200	CO 4690	MACARTHUR BLVD	POSITIVE BARRIER		
					000.243		END STRUCTURE 150085001			
					000.340				4	
					001.000	XO 64	CROSSOVER	UNPROTECTED		
					001.016		BEGIN STRUCTURE 150084001			
					001.025		END STRUCTURE 150084001			
					001.035			POSITIVE BARRIER		
					001.140				3	
					001.260	RP 495	RAMP 4 FR IS 495 NB TO MD 190 EB			
					001.280	RP 495	RAMP 9 FR IS 495X TO RAMP 4 (TO MD190)	UNPROTECTED		
					001.500	IS 495	CAPITAL BELTWAY			
					001.500		EXIT #40 (IS 495)			

ROUTE NUMBER: MD 27

DIRECTION: NORTH (INVENTORY)

ROAD_NAME	FUNCTIONAL CLASS	STATE SYSTEM	NHS	MAINTENANCE	MILEPOINT	MILEPOINT DESCRIPTION	MEDIAN TYPE	MARKED LANES	AADT	
RIDGE RD	U -Principal Arterial – Other	STATE SECONDARY	NHS	State Highway Agency	000.000	MD 355	FREDERICK RD (SB/L)	CURBED	6	29,371
					000.000	CO 7402	RIDGE RD (NB/L)			
					000.009	MD 355	FREDERICK RD			
					000.156	OP 5887	HENDERSON CORNER RD			
					000.165	OP 5887	HENDERSON CORNER RD (NB/L)			
					000.290			POSITIVE BARRIER		
					000.500			CURBED		
					000.535	CO 27	BRINK RD			
					000.540				5	
					000.545	CO 27	BRINK RD (WB/L)		19,953	

MARYLAND DEPARTMENT OF TRANSPORTATION
STATE HIGHWAY ADMINISTRATION
DATA SERVICES DIVISION

2022 HIGHWAY LOCATION REFERENCE

COUNTY: MONTGOMERY
DISTRICT: 3
DATE: 1/17/2024
VERSION: 1.0

ROUTE NUMBER: MD 27

DIRECTION: NORTH (INVENTORY)

ROAD_NAME	FUNCTIONAL CLASS	STATE SYSTEM	NHS	MAINTENANCE	MILEPOINT	MILEPOINT DESCRIPTION	MEDIAN TYPE	MARKED LANES	AADT
RIDGE RD	U -Principal Arterial – Other	STATE SECONDARY	NHS	State Highway Agency	000.951	CO 7574 SNOWDEN FARM PKWY	CURBED	5	19,953
					000.956			4	
					000.960	CO 7574 SNOWDEN FARM PKW (WB/L)Y			
					001.010			3	
					001.040			2	
					001.060		PAINTED (UNDIV)		
					001.180	CO 6896 MORNING STAR DR	NONE		
					001.577	CO 7761 APPLE ORCHARD WAY (EB/L)			
					001.583	CO 7761 APPLE ORCHARD WAY			
					001.940	CO 2593 WACOMOR DR	PAINTED (UNDIV)		
					002.029	CO 7730 LITTLE SENECA PKWY			
					002.083		CENTER TLA (UNDIV)		
					002.170	CO 20 SKYLARK RD	PAINTED (UNDIV)		
					002.700	CO 267 DAVIS MILL RD	NONE		
					003.130	CO 2336 HAWKES RD			
					003.280		CENTER TLA (UNDIV)		
					003.450	CO 4145 HOFFMAN DR	NONE		
					003.583		PAINTED (UNDIV)		
					003.660	CO 19 KINGS VALLEY RD	NONE		
					003.698		PAINTED (UNDIV)		
					003.990	CO 3353 KAKAE DR	NONE		
					004.260	CO 6146 PREAKNESS DR			
					004.347		PAINTED (UNDIV)		
					004.420	CO 3976 MARLBORO DR	NONE		
					004.420	CO 38 SWEEPSTAKES RD			
					004.443		PAINTED (UNDIV)		
					004.660	CO 4553 OAK DR	NONE		
					004.800	CO 5377 BLOOM DR			
					005.080	CO 5419 TRALEE TERR			
					005.270		PAINTED (UNDIV)		
					005.333	OP 6204 VALLEY PARK DR	NONE		
					005.430	CO 4553 OAK DR	PAINTED (UNDIV)		

MARYLAND DEPARTMENT OF TRANSPORTATION
STATE HIGHWAY ADMINISTRATION
DATA SERVICES DIVISION

2022 HIGHWAY LOCATION REFERENCE

COUNTY: MONTGOMERY
DISTRICT: 3
DATE: 1/17/2024
VERSION: 1.0

ROUTE NUMBER: MD 27

DIRECTION: NORTH (INVENTORY)

ROAD_NAME	FUNCTIONAL CLASS	STATE SYSTEM	NHS	MAINTENANCE	MILEPOINT	MILEPOINT DESCRIPTION	MEDIAN TYPE	MARKED LANES	AADT	
RIDGE RD	U -Principal Arterial – Other	STATE SECONDARY	NHS	State Highway Agency	005.670	OP 13	SUNSET DR	NONE	2	19,953
					005.800	CO 2926	DAMASCUS MANOR RD			
					005.880		CENTER TLA (UNDIV)			
					006.140	CO 3	BETHESDA CHURCH RD	NONE		21,233
					006.180				3	
					006.250				4	
					006.380				3	
					006.420	CO 3349	DAMASCUS BLVD			
					006.450				2	
					006.470	CO 1056	LEWIS DR		3	
					006.470	CO 2296	LOCUST DR			
					006.525				2	
					006.560	MD 108	MAIN ST		3	11,423
					006.690	CO 6135	HIGH CORNER ST			
					006.713				2	
					006.810	CO 1008	BEALL AVE			
					006.857	CO 7887	DAY RIDGE PL			
					006.960	CO 1007	HIGHVIEW AVE			
					007.120	CO 2597	TUNE AVE			
					007.210	CO 2937	WARTHEN DR			
					007.290	CO 1102	SUGARLOAF DR			
					007.397			PAINTED (UNDIV)		
					007.466	CO 7824	WOODFIELD RD EXT	NONE		
					007.566			PAINTED (UNDIV)		
					007.650	CO 40	GUE RD	NONE		19,845
					007.760	OP 79	NO NAME			
					008.010	OP 10	BELLISON RD			
					008.070	CO 39	HOLSEY RD			
					008.750			PAINTED (UNDIV)		15,841
					008.760	MD 80	KEMPTOWN RD			
					009.680	CO 1006	BROWN CHURCH RD	NONE		
					010.190	CO 1103	WINDSOR FOREST RD			

R -Principal Arterial – Other

MARYLAND DEPARTMENT OF TRANSPORTATION
STATE HIGHWAY ADMINISTRATION
DATA SERVICES DIVISION

2022 HIGHWAY LOCATION REFERENCE

COUNTY: MONTGOMERY
DISTRICT: 3
DATE: 1/17/2024
VERSION: 1.0

ROUTE NUMBER: MD 27

DIRECTION: (INVENTORY)

ROAD_NAME	FUNCTIONAL CLASS	STATE SYSTEM	NHS	MAINTENANCE	MILEPOINT	MILEPOINT DESCRIPTION	MEDIAN TYPE	MARKED LANES	AADT
RIDGE RD	-				010.270	BEG X-REF W/ MD 27 (HOWARD CO)	NONE		0
					010.270	HOWARD CO/L			
					010.270 MD 27	RIDGE RD			
	R -Principal Arterial – Other	STATE SECONDARY	NHS	State Highway Agency	011.530	END X-REF W/ MD 27 (HOWARD CO)		3	15,841
					011.530	HOWARD CO/L			
					011.530 MD 27	RIDGE RD			
					011.620	FREDERICK CO/L			
					011.620 CO 402	PENN SHOP RD			
					011.620 MD 27	RIDGE RD			

ROUTE NUMBER: MD 28

DIRECTION: EAST (INVENTORY)

ROAD_NAME	FUNCTIONAL CLASS	STATE SYSTEM	NHS	MAINTENANCE	MILEPOINT	MILEPOINT DESCRIPTION	MEDIAN TYPE	MARKED LANES	AADT
DICKERSON RD	R -Minor Arterial	STATE SECONDARY		State Highway Agency	000.000 MD 28	DICKERSON RD	NONE	2	9,175
					000.000 CO 568	DOCTOR BELT RD			
					000.000	FREDERICK CO/L			
					000.600 CO 240	MOUTH OF MONOCACY RD			
					000.860 CO 251	NICHOLSON FARM RD			
					000.910 CO 242	MT EPHRAIM RD			4,501
					000.930 CO 248	BIG WOODS RD			
					000.930 CO 215	DICKERSON CHURCH RD			
					001.140 CO 215	DICKERSON CHURCH RD			
					001.856	BEGIN STRUCTURE 150001001			
					001.864	END STRUCTURE 150001001			
DARNESTOWN RD					002.100 CO 253	MARTINSBURG RD			
					002.142		PAINTED (UNDIV)		
					003.769	BEGIN STRUCTURE M-PK25001	NONE		
					003.780	END STRUCTURE M-PK25001			
					004.300 CO 255	W HUNTER RD			
					004.350 MD 109	BEALLSVILLE RD			4,221
					004.800		PAINTED (UNDIV)		

MARYLAND DEPARTMENT OF TRANSPORTATION
STATE HIGHWAY ADMINISTRATION
DATA SERVICES DIVISION

2022 HIGHWAY LOCATION REFERENCE

COUNTY: MONTGOMERY
DISTRICT: 3
DATE: 1/17/2024
VERSION: 1.0

ROUTE NUMBER: MD 28

DIRECTION: EAST (INVENTORY)

ROAD_NAME	FUNCTIONAL CLASS	STATE SYSTEM	NHS	MAINTENANCE	MILEPOINT	MILEPOINT DESCRIPTION	MEDIAN TYPE	MARKED LANES	AADT
DARNESTOWN RD	R -Minor Arterial	STATE SECONDARY		State Highway Agency	005.400	CO 256 JERUSALEM RD	NONE	2	4,221
					006.030	CO 238 PEACH TREE RD			
					006.280	CO 257 CATTAIL RD			
					006.948	BEGIN STRUCTURE 150066001			
					006.952	END STRUCTURE 150066001			
					007.930	MD 117 BUCKLODGE RD			
					009.570	CO 259 WHITE GROUNDS RD			
					009.620	CO 269 SUGARLAND RD			
					009.810	MD 107 WHITES FERRY RD			9,001
					010.203	BEGIN STRUCTURE 150002001			
					010.303	END STRUCTURE 150002001			
					011.000	CO 6906 BELLINGHAM DR			
					011.310		PAINTED (UNDIV)		
					011.430	CO 263 BLACK ROCK RD	NONE		
					011.495		PAINTED (UNDIV)		
	U -Minor Arterial				011.730	CO 264 BERRYVILLE RD	NONE		
					012.330		PAINTED (UNDIV)		
					012.428	MD 118 GERMANTOWN RD (SB/L)	NONE		
					012.428	CO 4635 SPRING MEADOWS DR			
					012.433	MD 118 GERMANTOWN RD			
					012.433	CO 4635 SPRING MEADOWS DR (NB/L)			
					012.470		PAINTED (UNDIV)		
					013.066	CO 7587 EDEN ROCK CT	NONE		
					013.180	MD 112 SENECA RD			10,741
					013.420	CO 7567 VICARS WAY			
					013.520	CO 208 TURKEY FOOT RD			
					013.650	CO 7249 COUNTRY GLEN CT			
					013.733	CO 7588 MASONWOOD DR			
					013.890	CO 3218 CHESTNUT OAK DR			
					014.030	CO 5753 HADDONFIELD LA			
					014.030	CO 3219 WYE OAK DR			
					014.190	CO 4760 BONDY LA			

MARYLAND DEPARTMENT OF TRANSPORTATION
STATE HIGHWAY ADMINISTRATION
DATA SERVICES DIVISION

2022 HIGHWAY LOCATION REFERENCE

COUNTY: MONTGOMERY
DISTRICT: 3
DATE: 1/17/2024
VERSION: 1.0

ROUTE NUMBER: MD 28

DIRECTION: EAST (INVENTORY)

ROAD_NAME	FUNCTIONAL CLASS	STATE SYSTEM	NHS	MAINTENANCE	MILEPOINT	MILEPOINT DESCRIPTION	MEDIAN TYPE	MARKED LANES	AADT										
DARNESTOWN RD	U -Minor Arterial	STATE SECONDARY		State Highway Agency	014.636	CO 2940	ANCIENT OAK DR	NONE	2	10,741									
					014.644	CO 2940	ANCIENT OAK DR (NB/L)												
					014.770	CO 590	JONES LA												
					014.970	CO 3079	NORMAN DR												
					015.118						CURBED	3							
					015.210	CO 225	RIFFLE FORD RD												
					015.360	CO 5875	COPEN MEADOW DR												
					015.570	XO 148	CROSSOVER							4					
					015.694	CO 209	QUINCE ORCHARD RD												
					015.694	MD 124	QUINCE ORCHARD RD (SB/L)												
					015.700											5	23,475		
					015.705	MD 124	QUINCE ORCHARD RD												
					015.705	CO 209	QUINCE ORCHARD RD (NB/L)												
					015.755													4	
					015.780	XO 80	CROSSOVER												
					015.846	XO 536	CROSSOVER												
					015.902	XO 485	CROSSOVER												
					015.950	CO 6418	BLACKBERRY DR												
					015.960	CO 6418	BLACKBERRY DR (NB/L)												
					016.052	MU 396	TSCHIFFELY SQUARE RD (SB/L)												
					016.060	MU 396	TSCHIFFELY SQUARE RD												
					016.300	CO 5896	AMBIANCE DR												
					016.300	MU 177	KENT OAKS WAY												
					016.460	CO 5895	OWENS GLEN WAY												
					016.710	MU 565	EDISON PARK DR												
					016.730	CO 4133	CHERRY GROVE DR												
					016.730	XO 533	CROSSOVER												
					016.893		BEGIN STRUCTURE 150003001												
					016.900		END STRUCTURE 150003001												
					016.960	MD 899 A	AMERICAN WAY												
017.020	MU 540	ALDERWOOD DR																	
017.020	CO 4203	DUFIEF DR																	

U -Principal Arterial – Other

MARYLAND DEPARTMENT OF TRANSPORTATION
STATE HIGHWAY ADMINISTRATION
DATA SERVICES DIVISION

2022 HIGHWAY LOCATION REFERENCE

COUNTY: MONTGOMERY
DISTRICT: 3
DATE: 1/17/2024
VERSION: 1.0

ROUTE NUMBER: MD 28

DIRECTION: EAST (INVENTORY)

ROAD_NAME	FUNCTIONAL CLASS	STATE SYSTEM	NHS	MAINTENANCE	MILEPOINT	MILEPOINT DESCRIPTION	MEDIAN TYPE	MARKED LANES	AADT
DARNESTOWN RD	U -Principal Arterial – Other	STATE SECONDARY		State Highway Agency	017.465	XO 530 CROSSOVER	CURBED	4	23,475
					017.515	XO 530 CROSSOVER			
					017.590	CO 210 DUFIEF MILL RD		6	
					017.770	CO 81 MUDDY BRANCH RD			
KEY WEST AVE					018.190	CO 7009 DARNESTOWN RD			
					018.318	CO 7333 JOHNS HOPKINS DR (SB/L)			
					018.325	CO 7333 JOHNS HOPKINS DR			
					018.614	CO 4226 GREAT SENECA HWY (SB/L)			
					018.625	CO 4226 GREAT SENECA HWY			
					018.780	XO 154 CROSSOVER			
					018.906	CO 4910 BROSCART RD (SB/L)			
					018.914	CO 4910 BROSCART RD			
					019.030	XO 95 CROSSOVER			
					019.155	CO 4911 MEDICAL CENTER DR (WB/L)			
					019.165	CO 4911 MEDICAL CENTER DR			
					019.380			5	
					019.390	XO 155 CROSSOVER		6	
					019.504	CO 212 SHADY GROVE RD (SB/L)			
W MONTGOMERY AVE					019.510				49,313
					019.516	CO 212 SHADY GROVE RD			
					019.640	MU 3340 WOOD HILL RD			
					019.906	MU 1068 FALLSGROVE DR (SB/L)			
					019.916	MU 1068 FALLSGROVE DR			
					020.420	CO 7009 DARNESTOWN RD (WB/L)			
					020.429	CO 7009 DARNESTOWN RD			
					020.541		PAINTED (UNDIV)		
					020.609	BEGIN STRUCTURE 150004001			
					020.616	END STRUCTURE 150004001	NONE		
					020.660	MU 815 CROFTON HILL LA			
					020.660	MU 2540 RESEARCH BLVD			
					020.731			5	
					020.790	MU 1475 HURLEY AVE			

MARYLAND DEPARTMENT OF TRANSPORTATION
STATE HIGHWAY ADMINISTRATION
DATA SERVICES DIVISION

2022 HIGHWAY LOCATION REFERENCE

COUNTY: MONTGOMERY
DISTRICT: 3
DATE: 1/17/2024
VERSION: 1.0

ROUTE NUMBER: MD 28

DIRECTION: EAST (INVENTORY)

ROAD_NAME	FUNCTIONAL CLASS	STATE SYSTEM	NHS	MAINTENANCE	MILEPOINT	MILEPOINT DESCRIPTION	MEDIAN TYPE	MARKED LANES	AADT
W MONTGOMERY AVE	U -Principal Arterial – Other	STATE SECONDARY		State Highway Agency	020.791		CURBED	6	49,313
					020.840			5	
					020.886	RP 270 RAMP 6 FR MD 28 EB TO IS 270 SB			
					020.890		PAINTED (UNDIV)		
					020.910	RP 270 RAMP 8 FR RAMP 5 (FR IS 270) TO MD 28 WB			
					020.930	RP 270 RAMP 5 FR IS 270 SB TO MD 28 EB	CURBED		
					020.962	BEGIN STRUCTURE 150005001			
					020.967	END STRUCTURE 150005001			
					021.060			4	
					021.122	BEGIN STRUCTURE 150048001			
					021.132	IS 270 LS IS 270 LOCAL LANES (SB)			
					021.142	IS 270 EISENHOWER MEMORIAL HWY (SB/L)			
					021.150	EXIT #6			24,674
					021.158	IS 270 EISENHOWER MEMORIAL HWY			
					021.171	IS 270 LN IS 270 LOCAL LANES (NB)			
					021.178	END STRUCTURE 150048001			
					021.203	RP 270 RAMP 3 FR MD 28 EB TO IS 270 NB			
					021.290	BK 305		3	
					021.290	XO 45 CROSSOVER			
					021.290	RP 270 RAMP 4 FR IS 270 NB TO MD 28 EB			
					021.336		CENTER TLA (UNDIV)		
					021.360	MU 60 ADCLARE RD	NONE		
					021.410			2	
					021.450	MU 1900 MANNAKEE ST	CENTER TLA (UNDIV)		
					021.510	MU 20 ABERDEEN RD			
					021.630	MU 3359 HENSON OAKS LA			
					021.740	MU 3365 BULLARD CIRCLE			
					021.740	MU 1560 LAIRD ST			
					021.790	MU 2910 THOMAS ST			
					021.850	MU 8060 ALLEY 6			
					021.850	MU 3130 WALL ST			
					021.910	MU 1150 FOREST AVE			

MARYLAND DEPARTMENT OF TRANSPORTATION
STATE HIGHWAY ADMINISTRATION
DATA SERVICES DIVISION

2022 HIGHWAY LOCATION REFERENCE

COUNTY: MONTGOMERY
DISTRICT: 3
DATE: 1/17/2024
VERSION: 1.0

ROUTE NUMBER: MD 28

DIRECTION: EAST (INVENTORY)

ROAD_NAME	FUNCTIONAL CLASS	STATE SYSTEM	NHS	MAINTENANCE	MILEPOINT	MILEPOINT DESCRIPTION	MEDIAN TYPE	MARKED LANES	AADT
W MONTGOMERY AVE	U -Principal Arterial – Other	STATE SECONDARY		State Highway Agency	021.950	MU 3220 WILLIAMS ST	CENTER TLA (UNDIV)	2	24,674
W JEFFERSON ST					022.030	MU 3272 W MONTGOMERY AVE	CURBED		
					022.050	MU 1281 GREAT FALLS RD		3	
					022.090	MU 3005 S VAN BUREN ST	NONE		
					022.190	MU 30 S ADAMS ST		4	
					022.300	MU 3150 S WASHINGTON ST			
E JEFFERSON ST					022.400	MU 2012 MARYLAND AVE	CURBED		
					022.520	MU 2140 MONROE ST			
VEIRS MILL RD					022.640	MU 1481 JEFFERSON PLAZA			
					022.705	MD 355 ROCKVILLE PIKE (SB/L)			
					022.720				20,471
					022.737	MD 355 ROCKVILLE PIKE			
					022.830	MD 660 DODGE ST			
					022.945	BEGIN STRUCTURE 150006001			
					023.000	RP 28 RAMP 5 FR STONESTREET AVE TO MD 28 EB			
					023.009	END STRUCTURE 150006001			
					023.080	RP 28 RAMP 5 FR STONESTREET AVE TO MD 28 EB			
					023.140	MD 911 FIRST ST (SB/L)			
FIRST ST					023.150	MD 911 FIRST ST	NONE		30,891
					023.150	MD 586 VEIRS MILL RD			
					023.161	MD 586 VEIRS MILL RD (WB/L)			
					023.210	MU 8020 ALLEY 2			
					023.220		PAINTED (UNDIV)		
					023.240		CURBED		
					023.250	MU 1250 GRANDIN AVE			
					023.290	MU 8150 ALLEY 15			
					023.340	MU 1910 MAPLE AVE			
					023.450	MU 130 ANITA CT			
					023.500	MU 242 BALTIMORE RD			
NORBECK RD					023.680	MU 1113 FIRST ST SPUR			
					023.700	BEGIN STRUCTURE 150147001	UNPROTECTED		
					023.708	END STRUCTURE 150147001			

MARYLAND DEPARTMENT OF TRANSPORTATION
STATE HIGHWAY ADMINISTRATION
DATA SERVICES DIVISION

2022 HIGHWAY LOCATION REFERENCE

COUNTY: MONTGOMERY
DISTRICT: 3
DATE: 1/17/2024
VERSION: 1.0

ROUTE NUMBER: MD 28

DIRECTION: EAST (INVENTORY)

ROAD_NAME	FUNCTIONAL CLASS	STATE SYSTEM	NHS	MAINTENANCE	MILEPOINT	MILEPOINT DESCRIPTION	MEDIAN TYPE	MARKED LANES	AADT
NORBECK RD	U -Principal Arterial – Other	STATE SECONDARY		State Highway Agency	024.085	MU 1295 E GUDE DR	UNPROTECTED	4	30,891
					024.090		CURBED		39,900
					024.095	MU 1295 E GUDE DR (WB/L)			
					024.360		UNPROTECTED		
					024.460	MU 205 AVERY RD			
					024.680		POSITIVE BARRIER		
					024.731	BEGIN STRUCTURE 150092031			
					024.792	END STRUCTURE 150092031			
					024.820		UNPROTECTED		
					025.040	CO 4560 BALTIMORE RD	CURBED		
					025.210	CO 3377 BAUER DR			
					025.340	XO 98 CROSSOVER			
					025.430	MD 655 G NO NAME			
					025.520	CO 3389 NADINE DR			
					025.540	MD 655 H NO NAME			
					025.810	CO 2722 BEL PRE RD			
					025.840	MD 655 C OLD MD 28			
					026.110	CO 1338 WESTBURY RD			
					026.140	MD 655 B OLD MD 28			
					026.330	CO 3397 COLUMBINE WAY			
					026.520	CO 3667 CARROLTON RD			
					026.540	MD 655 OLD MD 28			
					026.778	CO 3892 HANNANS WAY			
					026.782	CO 3892 HANNANS WAY (WB/L)			
					027.088	MD 115 MUNCASTER MILL RD			
					027.092	MD 115 MUNCASTER MILL RD (WB/L)			
					027.304	MD 97 GEORGIA AVE (SB/L)			
					027.310			5	22,283
					027.316	MD 97 GEORGIA AVE			
					027.405			4	
					027.440		PAINTED (UNDIV)	3	
					027.460	MD 928 NO NAME			

MARYLAND DEPARTMENT OF TRANSPORTATION
STATE HIGHWAY ADMINISTRATION
DATA SERVICES DIVISION

2022 HIGHWAY LOCATION REFERENCE

COUNTY: MONTGOMERY
DISTRICT: 3
DATE: 1/17/2024
VERSION: 1.0

ROUTE NUMBER: MD 28

DIRECTION: EAST (INVENTORY)

ROAD_NAME	FUNCTIONAL CLASS	STATE SYSTEM	NHS	MAINTENANCE	MILEPOINT	MILEPOINT DESCRIPTION	MEDIAN TYPE	MARKED LANES	AADT
NORBECK RD	U -Principal Arterial – Other	STATE SECONDARY		State Highway Agency	027.550	CO 7826 CLARA DOWNEY AVE	PAINTED (UNDIV)	2	22,283
					027.690	CO 7827 COOLIDGE AVE			
					027.726	OP 6269 NORBECK BLVD			
					027.734	OP 6269 NORBECK BLVD (NB/L)	NONE		
					027.790	CO 1360 BRADFORD RD			
					027.894		PAINTED (UNDIV)		
					027.975	OP 6270 ENT TO HAMPSHIRE VILLAGE SENIOR HOUSING	NONE		
					027.985	OP 6270 ENT TO HAMPSHIRE VILLAGE SENIOR HOUSING			
					028.002		PAINTED (UNDIV)		
					028.037	CO 1510 BAILEYS LA	NONE		
					028.120		PAINTED (UNDIV)		
					028.180	CO 1510 BAILEYS LA	NONE		
					028.240	BEGIN STRUCTURE M-V091001			
					028.259	MD 200 INTERCOUNTY CONNECTOR			
					028.278	MD 200 INTERCOUNTY CONNECTOR (WB/L)			
					028.296	END STRUCTURE M-V091001			
					028.330	MD 928 C NO NAME			
					028.330	CO 6328 WINTERGATE DR			
					028.490	OP 385 MT EVEREST LA			
					028.575		PAINTED (UNDIV)		
					028.650	CO 5462 RADWICK LA	NONE		
					028.681		PAINTED (UNDIV)		
					028.800	CO 6992 LAUGHLIN LA	NONE		
					028.800	CO 5463 TWIN VALLEY CT			
					028.990	CO 3126 DRURY RD			
					029.060	CO 7742 KELTRIP CT			
					029.220	CO 3605 WOODS CENTER RD			
					029.229	BEGIN STRUCTURE 150065001			
					029.236	END STRUCTURE 150065001			
					029.320	CO 4789 BARN RIDGE DR	PAINTED (UNDIV)		
					029.600	CO 4298 WALLINGFORD RD	NONE	3	
					029.600	CO 5910 WHITEHAVEN RD			

MARYLAND DEPARTMENT OF TRANSPORTATION
STATE HIGHWAY ADMINISTRATION
DATA SERVICES DIVISION

2022 HIGHWAY LOCATION REFERENCE

COUNTY: MONTGOMERY
DISTRICT: 3
DATE: 1/17/2024
VERSION: 1.0

ROUTE NUMBER: MD 28

DIRECTION: EAST (INVENTORY)

ROAD_NAME	FUNCTIONAL CLASS	STATE SYSTEM	NHS	MAINTENANCE	MILEPOINT	MILEPOINT DESCRIPTION	MEDIAN TYPE	MARKED LANES	AADT	
NORBECK RD	U -Principal Arterial – Other	STATE SECONDARY		State Highway Agency	029.643			PAINTED (UNDIV)	3	22,283
					029.679			CURBED		
					029.733				4	
					029.870	MD 182	LAYHILL RD (SB/L)			
					029.878		BEGIN STRUCTURE 150193001			
					029.880		END STRUCTURE 150193001			
					029.880	MD 182	LAYHILL RD			
					029.880	CO 7445	NORBECK RD			

ROUTE NUMBER: MD 80

DIRECTION: EAST (INVENTORY)

ROAD_NAME	FUNCTIONAL CLASS	STATE SYSTEM	NHS	MAINTENANCE	MILEPOINT	MILEPOINT DESCRIPTION	MEDIAN TYPE	MARKED LANES	AADT	
KEMPTOWN RD	R -Major Collector	STATE SECONDARY		State Highway Agency	000.000	MD 80	FINGERBOARD RD	NONE	2	4,645
					000.000		FREDERICK CO/L			
					000.740	CO 3361	HONEYSUCKLE DR			
					000.890	CO 1	MOXLEY RD			
					001.420	MD 27	RIDGE RD			

ROUTE NUMBER: MD 97

DIRECTION: NORTH (INVENTORY)

ROAD_NAME	FUNCTIONAL CLASS	STATE SYSTEM	NHS	MAINTENANCE	MILEPOINT	MILEPOINT DESCRIPTION	MEDIAN TYPE	MARKED LANES	AADT	
GEORGIA AVE	U -Principal Arterial – Other	STATE SECONDARY	NHS	State Highway Agency	000.000	US 29	GEORGIA AVE	CURBED	6	27,031
					000.040	CO 2224	ALLEY			
					000.090	CO 602	FIDLER LA			
					000.130	CO 600	CAMERON ST			
					000.210	CO 599	FENWICK LA			
					000.250	CO 4227	PLANNING PL			
					000.306	CO 598	SPRING ST (EB/L)			
					000.314	CO 598	SPRING ST			
					000.440	CO 597	BALLARD ST			
					000.580	CO 595	NOYES DR			

MARYLAND DEPARTMENT OF TRANSPORTATION
STATE HIGHWAY ADMINISTRATION
DATA SERVICES DIVISION

2022 HIGHWAY LOCATION REFERENCE

COUNTY: MONTGOMERY
DISTRICT: 3
DATE: 1/17/2024
VERSION: 1.0

ROUTE NUMBER: MD 97

DIRECTION: NORTH (INVENTORY)

ROAD_NAME	FUNCTIONAL CLASS	STATE SYSTEM	NHS	MAINTENANCE	MILEPOINT	MILEPOINT DESCRIPTION	MEDIAN TYPE	MARKED LANES	AADT
GEORGIA AVE	U -Principal Arterial – Other	STATE SECONDARY	NHS	State Highway Agency	000.660	CO 594	WOODSIDE PKWY	CURBED	27,031
					000.740	CO 593	HIGHLAND DR		
					000.815	CO 615	GRACE CHURCH RD		
					000.845	CO 588	GRACE CHURCH RD		
					000.906	MD 390	16TH ST		59,930
					000.936	CO 6266	CEDAR VIEW CT		
					000.948			PAINTED (UNDIV)	
					000.960	CO 2515	LUZERNE AVE	NONE	
					000.983	MD 390	16TH ST (SB/L)		
					001.050	CO 614	CORWIN DR		
					001.096	CO 613	COLUMBIA BLVD (NB/L)		
					001.096	CO 7073	SEMINARY RD		
					001.103	CO 613	COLUMBIA BLVD		
					001.103	CO 7073	SEMINARY RD (WB/L)		
					001.155	CO 1257	SEMINARY PL		
METRORAIL TRACK B1 RAIL					001.220	CO 967	WHITE OAK DR		
GEORGIA AVE					001.268	CO 1926	FLORA LA		
					001.300	CO 581	LOCUST GROVE RD		
					001.360	RP 495	RAMP 4 FR MD 97 NB TO IS 495 EB		
					001.380	RP 495	RAMP 6 FR IS 495 EB TO MD 97 SB	PAINTED (UNDIV)	8
					001.400	RP 495	RAMP 3 FR IS 495 EB TO MD 97 NB		
					001.420	RP 495	RAMP 5 FR MD 97 SB TO IS 495 EB		
					001.433	IS 495	CAPITAL BELTWAY		
			NOT NHS		001.440		EXIT #31	CURBED	59,793
					001.448	IS 495	CAPITAL BELTWAY (WB/L)		
					001.460	RP 495	RAMP 1 FR MD 97 NB TO IS 495 WB		
					001.480	RP 495	RAMP 7 FR RAMP 2 (FR IS 495) TO MD 97 SB		
					001.510	RP 495	RAMP 2 FR IS 495 WB TO MD 97 NB		
					001.606	CO 697	FOREST GLEN RD		
			NHS		001.610				6
					001.614	CO 697	FOREST GLEN RD (WB/L)		
					001.810	CO 1739	TILTON DR		

MARYLAND DEPARTMENT OF TRANSPORTATION
STATE HIGHWAY ADMINISTRATION
DATA SERVICES DIVISION

2022 HIGHWAY LOCATION REFERENCE

COUNTY: MONTGOMERY
DISTRICT: 3
DATE: 1/17/2024
VERSION: 1.0

ROUTE NUMBER: MD 97

DIRECTION: NORTH (INVENTORY)

ROAD_NAME	FUNCTIONAL CLASS	STATE SYSTEM	NHS	MAINTENANCE	MILEPOINT	MILEPOINT DESCRIPTION	MEDIAN TYPE	MARKED LANES	AADT
GEORGIA AVE	U -Principal Arterial – Other	STATE SECONDARY	NHS	State Highway Agency	001.890	CO 1805 BELVEDERE BLVD	CURBED	6	59,793
					001.960	CO 788 HILDAROSE DR			
					002.020	CO 957 AUGUST DR			
					002.050	CO 790 DEXTER AVE			
					002.180	CO 4677 MEDICAL PARK DR			
					002.300	CO 793 DENNIS AVE			
					002.410	CO 286 EVANS PKWY			
					002.530	CO 854 DAYTON ST			
					002.650	CO 293 PLYERS MILL RD			
					002.780	CO 290 WINDHAM LA			
					003.070	MD 586 VEIRS MILL RD (WB/L)			37,214
					003.100	CO 1579 PRICHARD RD			
					003.270	CO 864 REEDIE DR			
					003.370	CO 1884 PRICE AVE			
					003.440	CO 866 ENNALLS AVE			
					003.466	MD 193 UNIVERSITY BLVD W			
					003.474	MD 193 UNIVERSITY BLVD W (WB/L)			
					003.530	CO 1171 HICKERSON DR			
					003.580	CO 1138 BLUERIDGE AVE			
					003.760	CO 1129 DAWSON AVE			
					003.860	CO 124 ARCOLA AVE			43,964
					003.950	CO 285 HERMITAGE AVE			
					004.030	CO 284 PARKER AVE			
					004.110	CO 283 HENDERSON AVE			
					004.250	CO 1156 WEISMAN RD			
					004.280	CO 282 SHOREFIELD RD			
					004.380	OP 463 GEORGIAN WAY			
					004.440	CO 1154 MASON ST			
					004.483	OP 462 GEORGIAN WOODS PL			
					004.550	OP 461 GLENMONT CIR #2			
					004.628	RP 97 RAMP 3 FR RANDOLPH RD EB TO MD 97 NB			
					004.637	CO 1659 RANDOLPH RD			

MARYLAND DEPARTMENT OF TRANSPORTATION
STATE HIGHWAY ADMINISTRATION
DATA SERVICES DIVISION

2022 HIGHWAY LOCATION REFERENCE

COUNTY: MONTGOMERY
DISTRICT: 3
DATE: 1/17/2024
VERSION: 1.0

ROUTE NUMBER: MD 97

DIRECTION: NORTH (INVENTORY)

ROAD_NAME	FUNCTIONAL CLASS	STATE SYSTEM	NHS	MAINTENANCE	MILEPOINT	MILEPOINT DESCRIPTION	MEDIAN TYPE	MARKED LANES	AADT
GEORGIA AVE	U -Principal Arterial – Other	STATE SECONDARY	NHS	State Highway Agency	004.643	CO 1659 RANDOLPH RD (WB/L)	CURBED	6	43,964
					004.652	RP 97 RAMP 7 FR RANDOLPH RD WB TO MD 97 SB			
					004.664	RP 97 RAMP 2 FR RANDOLPH RD WB TO MD 97 NB			
					004.810	MD 182 LAYHILL RD			27,451
					004.812	MD 182 LAYHILL RD (SB/L)			
					004.910	CO 1150 URBANA DR			
					005.085	CO 1114 GLENALLAN AVE			
					005.093	CO 1114 GLENALLAN AVE (WB/L)			
					005.260	CO 2774 ARA DR			
					005.310	CO 1152 EPPING RD			
					005.370	OP 448 ATLANTA DR			
					005.450	CO 1564 WELLER RD			
					005.580	CO 4349 HATHAWAY DR			
					005.810	CO 2039 KAYSON ST	UNPROTECTED		
					005.940	CO 4913 RIPPLING BROOK DR			
					006.010	CO 1909 HELSEL DR			
					006.080	CO 1673 REGINA DR			
					006.170	CO 1671 VERONA DR			
					006.420	CO 128 HEWITT AVE			
					006.500	CO 2062 RALPH RD			
					006.630	XO 522 CROSSOVER			
					006.640	XO 523 CROSSOVER			
					006.746	CO 142 ASPEN HILL RD			
					006.754	CO 142 ASPEN HILL RD (SB/L)			
					006.864	XO 67 CROSSOVER			
					006.996	CO 4092 CONNECTICUT AVE			
					007.000				41,030
					007.003	CO 4092 CONNECTICUT AVE (SB/L)			
					007.106	XO 13 CROSSOVER			
					007.150			5	
					007.280	OP 5407 CHESTERWOOD DR		6	
					007.664	CO 2722 BEL PRE RD (EB/L)			

MARYLAND DEPARTMENT OF TRANSPORTATION
STATE HIGHWAY ADMINISTRATION
DATA SERVICES DIVISION

2022 HIGHWAY LOCATION REFERENCE

COUNTY: MONTGOMERY
DISTRICT: 3
DATE: 1/17/2024
VERSION: 1.0

ROUTE NUMBER: MD 97

DIRECTION: NORTH (INVENTORY)

ROAD_NAME	FUNCTIONAL CLASS	STATE SYSTEM	NHS	MAINTENANCE	MILEPOINT	MILEPOINT DESCRIPTION	MEDIAN TYPE	MARKED LANES	AADT
GEORGIA AVE	U -Principal Arterial – Other	STATE SECONDARY	NHS	State Highway Agency	007.676	CO 2722	BEL PRE RD	UNPROTECTED	41,030
					008.245	CO 3385	ROSSMOOR BLVD		
					008.255	CO 3385	ROSSMOOR BLVD (WB/L)		
					008.420	XO 531	CROSSOVER		
					008.420	CO 5798	INTERNATIONAL DR		
					008.815	MD 28	NORBECK RD		
					008.820				46,983
					008.822	MD 28	NORBECK RD (WB/L)		
					008.840				5
					008.860				6
					009.119	RP 200	RAMP 4 FR MD 97 NB TO MD 200 EB		
					009.147				7
					009.225	RP 200	RAMP 5 FR MD 97 SB TO RP 4 (TO MD200 EB)		6
					009.325				5
					009.365	RP 200	RAMP 3 FR MD 200 EB TO MD 97 NB	POSITIVE BARRIER	
					009.412		BEGIN STRUCTURE M-V082011		
					009.423	RP 200	RAMP 3 FR MD 200 EB TO MD 97 NB		
					009.425	MD 200	INTERCOUNTY CONNECTOR		
	U -Minor Arterial				009.428		EXIT #8 (MD 200)		45,743
					009.436	MD 200	INTERCOUNTY CONNECTOR (WB/L)		
					009.447	RP 200	RAMP 7 FR MD 200 WB TO MD 97 SB		
					009.455		END STRUCTURE M-V082011		
					009.510			UNPROTECTED	
					009.560	RP 200	RAMP 1 FR MD 97 NB TO RP 8 (TO MD200 WB)		
					009.623	RP 200	RAMP 2 FR RP 7 (FR MD200 WB) TO MD 97 NB		
					009.794	XO 463	CROSSOVER		
					009.830	CO 130	BATCHELLORS FOREST RD		
					009.830	XO 462	CROSSOVER		
					009.990	CO 137	EMORY LA		29,484
					010.080			POSITIVE BARRIER	
					010.180			UNPROTECTED	
					010.300	CO 131	EMORY CHURCH RD		4

MARYLAND DEPARTMENT OF TRANSPORTATION
STATE HIGHWAY ADMINISTRATION
DATA SERVICES DIVISION

2022 HIGHWAY LOCATION REFERENCE

COUNTY: MONTGOMERY
DISTRICT: 3
DATE: 1/17/2024
VERSION: 1.0

ROUTE NUMBER: MD 97

DIRECTION: NORTH (INVENTORY)

ROAD_NAME	FUNCTIONAL CLASS	STATE SYSTEM	NHS	MAINTENANCE	MILEPOINT	MILEPOINT DESCRIPTION	MEDIAN TYPE	MARKED LANES	AADT
GEORGIA AVE	U -Minor Arterial	STATE SECONDARY		State Highway Agency	010.552	XO 14 CROSSOVER	UNPROTECTED	4	29,484
					010.760	CO 132 OLD BALTIMORE RD			
					010.910	CO 3367 CHERRY VALLEY DR			
					011.156	CO 146 PRINCE PHILIP DR			
					011.163	CO 146 PRINCE PHILIP DR (SB/L)			
					011.400	CO 1873 KING WILLIAM DR			
					011.550	CO 2271 QUEEN MARY DR	CURBED		
					011.700	CO 4297 SPARTAN RD			
					011.760	CO 2802 NORTH HIGH ST			
					011.890	MD 108 OLNEY SANDY SPRING RD			11,754
					011.900	MD 108 OLNEY SANDY SPRING RD (WB/L)			
					011.990	CO 1112 HILLCREST AVE			
					012.160	OP 367 TIDEWATER CT	NONE	2	
					012.250		PAINTED (UNDIV)		
					012.337	CO 146 PRINCE PHILIP DR (SB/L)	NONE		
					012.337	CO 4272 QUEEN ELIZABETH DR			
					012.343	CO 146 PRINCE PHILIP DR			
					012.343	CO 4272 QUEEN ELIZABETH DR (SB/L)			
					012.444		PAINTED (UNDIV)		
					012.515	CO 7628 HOLLOW CREST DR	NONE		
					012.742		PAINTED (UNDIV)		
					012.790	CO 1310 OWENS RD	NONE		
					012.821		PAINTED (UNDIV)		
					013.060	CO 4086 HERITAGE HILLS DR	NONE		
					013.290	CO 3937 GOLD MINE RD			
					013.299	CO 3937 GOLD MINE RD (WB/L)			
HIGH ST					013.800	MU 30 CHURCH ST			
MARKET ST					013.920	MU 40 MARKET ST			
					014.080	CO 63 BROOKEVILLE RD			
					014.116	BEGIN STRUCTURE 150012001			
					014.122	END STRUCTURE 150012001			
GEORGIA AVE	R -Minor Arterial				014.510	CO 2595 HOLIDAY DR			

MARYLAND DEPARTMENT OF TRANSPORTATION
STATE HIGHWAY ADMINISTRATION
DATA SERVICES DIVISION

2022 HIGHWAY LOCATION REFERENCE

COUNTY: MONTGOMERY
DISTRICT: 3
DATE: 1/17/2024
VERSION: 1.0

ROUTE NUMBER: MD 97

DIRECTION: NORTH (INVENTORY)

ROAD_NAME	FUNCTIONAL CLASS	STATE SYSTEM	NHS	MAINTENANCE	MILEPOINT	MILEPOINT DESCRIPTION	MEDIAN TYPE	MARKED LANES	AADT
GEORGIA AVE	R -Minor Arterial	STATE SECONDARY		State Highway Agency	014.660		PAINTED (UNDIV)	2	11,754
					014.749	CO 7104 BORDLY DR	NONE		
					014.802		PAINTED (UNDIV)		
					014.920	OP 74 NO NAME	NONE		
					015.410	CO 60 GREGG RD			
					016.141		BEGIN STRUCTURE 150011001		
					016.148		END STRUCTURE 150011001		
					017.020	MD 650 DAMASCUS RD			
					017.134	CO 7507 SUNSHINE CT			
					017.570	CO 61 MT CARMEL CEMETERY RD			
					017.570	CO 402 TRIDELPHIA LAKE RD			
					018.192		BEGIN STRUCTURE 130038001		
					018.220		END STRUCTURE 130038001		
					018.220		HOWARD CO/L		
					018.220	MD 97 ROXBURY MILLS RD			

ROUTE NUMBER: MD 97 A

DIRECTION: SOUTH (INVENTORY)

ROAD_NAME	FUNCTIONAL CLASS	STATE SYSTEM	NHS	MAINTENANCE	MILEPOINT	MILEPOINT DESCRIPTION	MEDIAN TYPE	MARKED LANES	AADT
OLD SECTION OF MD 97	U-Local	STATE SECONDARY		State Highway Agency	000.000	CO 131 EMORY CHURCH RD	NONE	2	0
					000.000	MD 97 GEORGIA AVE (SB/L)			
					000.141	CO 7603 TAVENNER CT			
					000.321		CUL DE SAC		

ROUTE NUMBER: MD 107

DIRECTION: EAST (INVENTORY)

ROAD_NAME	FUNCTIONAL CLASS	STATE SYSTEM	NHS	MAINTENANCE	MILEPOINT	MILEPOINT DESCRIPTION	MEDIAN TYPE	MARKED LANES	AADT
FISHER AVE	R -Major Collector	STATE SECONDARY		State Highway Agency	000.000	MU 144 FISHER AVE	NONE	2	6,195
					000.000	MU 60 WOOTTON AVE			
					000.160	MU 35 LUHN ST			
					000.270	MU 59 WESTERLY AVE			

MARYLAND DEPARTMENT OF TRANSPORTATION
STATE HIGHWAY ADMINISTRATION
DATA SERVICES DIVISION

2022 HIGHWAY LOCATION REFERENCE

COUNTY: MONTGOMERY
DISTRICT: 3
DATE: 1/17/2024
VERSION: 1.0

ROUTE NUMBER: MD 107

DIRECTION: EAST (INVENTORY)

ROAD_NAME	FUNCTIONAL CLASS	STATE SYSTEM	NHS	MAINTENANCE	MILEPOINT	MILEPOINT DESCRIPTION	MEDIAN TYPE	MARKED LANES	AADT
FISHER AVE	R-Major Collector	STATE SECONDARY		State Highway Agency	000.560	MU 110	TOM FOX AVE	NONE	6,195
WHITES FERRY RD					000.660	CO 272	BUDD RD		
					000.660	MU 58	SPATES HILL RD		
					000.935	MU 83	HERSPERGER LA (SB/L)		
					000.940	MU 83	HERSPERGER LA		
					001.860	CO 1015	PARTNERSHIP RD		
					002.805		BEGIN STRUCTURE 150014001		
					002.812		END STRUCTURE 150014001		
					002.940	CO 2004	MORROW DR		
					004.010	CO 269	SUGARLAND RD		
					004.200	MD 28	DARNESTOWN RD		

ROUTE NUMBER: MD 108

DIRECTION: EAST (INVENTORY)

ROAD_NAME	FUNCTIONAL CLASS	STATE SYSTEM	NHS	MAINTENANCE	MILEPOINT	MILEPOINT DESCRIPTION	MEDIAN TYPE	MARKED LANES	AADT
MAIN ST	U-Minor Arterial	STATE SECONDARY		State Highway Agency	000.000	MD 27	RIDGE RD	NONE	4,631
					000.120			3	
					000.147	MD 124	WOODFIELD RD (SB/L)		
					000.150	CO 7824	WOODFIELD RD EXT		
					000.153	MD 124	WOODFIELD RD		
					000.260			2	
					000.310	OP 12	TOWN SPRING RD		
					000.350	CO 2765	MT VERNON AVE		
DAMASCUS RD					000.450	CO 753	HOWARD CHAPEL DR		
					000.890	OP 80	NO NAME		
					001.230	CO 7702	STANLEY HILLS WAY		
					001.230	CO 3593	VIEWLAND DR		
					001.330	CO 2363	CORNOR DR		
					001.600	CO 3592	REVA DR		
					001.820	CO 6895	BOWMAN ACRES LA		
					001.820	CO 43	MULLINIX MILL RD		

MARYLAND DEPARTMENT OF TRANSPORTATION
STATE HIGHWAY ADMINISTRATION
DATA SERVICES DIVISION

2022 HIGHWAY LOCATION REFERENCE

COUNTY: MONTGOMERY
DISTRICT: 3
DATE: 1/17/2024
VERSION: 1.0

ROUTE NUMBER: MD 108

DIRECTION: EAST (INVENTORY)

ROAD_NAME	FUNCTIONAL CLASS	STATE SYSTEM	NHS	MAINTENANCE	MILEPOINT	MILEPOINT DESCRIPTION	MEDIAN TYPE	MARKED LANES	AADT		
DAMASCUS RD	U -Minor Arterial	STATE SECONDARY		State Highway Agency	002.270	CO 3339	JARL DR	NONE	2	4,631	
	R -Minor Arterial				002.950	CO 41	LONG CORNER RD				
					003.320	CO 46	ANNAPOLIS ROCK RD				9,024
					003.840	CO 401	CHROME MINE RD				
LAYTONSVILLE RD					004.440	MD 650	DAMASCUS RD				
					004.710	CO 49	HIPSLEY MILL RD				
					005.030	CO 44	HAWKINS CREAMERY RD				
					005.970	CO 47	ROCKY RD				
					006.580	CO 56	GRIFFITH RD				
		U -Minor Arterial				007.400	CO 27	BRINK RD		6,061	
						007.400	CO 54	SUNDOWN RD			
						007.650	MU 10	HOWARD ST			
						007.863		ROUNDAABOUT			
						007.866	MU 34	HIGGINS RD			
						007.873	MU 34	HIGGINS RD SB/L			
						007.883	CO 32	WARFIELD RD			
						007.886	CO 32	WARFIELD RD			
						008.000	MU 15	MAPLE KNOLL DR	NONE	3	
						008.020				2	
OLNEY LAYTONSVILLE RD					008.155			PAINTED (UNDIV)			
					008.250	CO 6903	BARTON MANOR LA	NONE			
					008.250	CO 6378	GOLF ESTATES DR				
					008.322			PAINTED (UNDIV)			
					008.397	CO 7577	GOLF VIEW DRIVE				
					008.747	CO 51	DORSEY RD	NONE			
					008.747	CO 7578	FAIRWAY VIEW DRIVE				
					009.050	CO 59	RIGGS RD				
					009.410			PAINTED (UNDIV)			
					009.460	CO 5076	FIELDCREST RD	NONE			
				009.530			CENTER TLA (UNDIV)				
				009.630	CO 6321	STANBROOK LA	NONE				
				010.050	CO 62	MUNCASTER RD					

MARYLAND DEPARTMENT OF TRANSPORTATION
STATE HIGHWAY ADMINISTRATION
DATA SERVICES DIVISION

2022 HIGHWAY LOCATION REFERENCE

COUNTY: MONTGOMERY
DISTRICT: 3
DATE: 1/17/2024
VERSION: 1.0

ROUTE NUMBER: MD 108

DIRECTION: EAST (INVENTORY)

ROAD_NAME	FUNCTIONAL CLASS	STATE SYSTEM	NHS	MAINTENANCE	MILEPOINT	MILEPOINT DESCRIPTION	MEDIAN TYPE	MARKED LANES	AADT	
OLNEY LAYTONSVILLE RD	U -Minor Arterial	STATE SECONDARY		State Highway Agency	010.170	CO 63	BROOKEVILLE RD	NONE	2	6,061
					010.860	CO 64	ZION RD			26,314
					011.070			PAINTED (UNDIV)		
					011.151	CO 7388	WICKHAM RD	NONE		
					011.191			PAINTED (UNDIV)		
					011.220			CENTER TLA (UNDIV)		
					012.020			PAINTED (UNDIV)		
					012.060				4	
					012.070			CURBED		
					012.107	CO 4089	OLNEY MILL RD			
					012.113	CO 4089	OLNEY MILL RD (SB/L)			
					012.320	CO 4178	BRIARS RD			
					012.490	CO 135	BOWIE MILL RD			
					012.640	CO 4272	QUEEN ELIZABETH DR			
					012.820	CO 4266	GELDING LA			
					013.050	CO 5706	HEADWATERS DR			
					013.180	CO 6169	HOMELAND DR			
					013.230			CENTER TLA (UNDIV)		
					013.270			CURBED		
					013.355	MD 97	GEORGIA AVE (SB/L)			
					013.360					21,244
					013.364	MD 97	GEORGIA AVE			
					013.520	XO 163	CROSSOVER			
013.670	CO 4297	SPARTAN RD								
013.760			CENTER TLA (UNDIV)							
013.818			CURBED							
013.907	CO 146	PRINCE PHILIP DR (SB/L)								
013.913	CO 146	PRINCE PHILIP DR								
014.080	XO 161	CROSSOVER								
014.192		BEGIN STRUCTURE 150164001								
014.198		END STRUCTURE 150164001								
014.370	CO 132	OLD BALTIMORE RD								

MARYLAND DEPARTMENT OF TRANSPORTATION
STATE HIGHWAY ADMINISTRATION
DATA SERVICES DIVISION

2022 HIGHWAY LOCATION REFERENCE

COUNTY: MONTGOMERY
DISTRICT: 3
DATE: 1/17/2024
VERSION: 1.0

ROUTE NUMBER: MD 108

DIRECTION: EAST (INVENTORY)

ROAD_NAME	FUNCTIONAL CLASS	STATE SYSTEM	NHS	MAINTENANCE	MILEPOINT	MILEPOINT DESCRIPTION	MEDIAN TYPE	MARKED LANES	AADT
OLNEY SANDY SPRING RD	U -Minor Arterial	STATE SECONDARY		State Highway Agency	014.585	CO 6459 OLD VIC BLVD	CURBED	4	21,244
					014.594	CO 6459 OLD VIC BLVD (NB/L)			
					014.790	MD 182 DR BIRD RD		3	10,431
					014.850		PAINTED (UNDIV)	2	
					014.940	CO 1872 DOMINION DR	NONE		
					015.110	OP 378 MARDEN LA			
					015.296		PAINTED (UNDIV)		
					015.650	CO 4605 NORWOOD RD	NONE		
					015.790	CO 69 BROOKE RD			
					015.790	CO 4289 MEETING HOUSE RD			
					015.870	CO 5785 SKYMEADOW WAY	CENTER TLA (UNDIV)		
					015.958	CO 7655 AUBURN VILLAGE DR			
					016.050	CO 1311 BENTLEY RD	PAINTED (UNDIV)		
					016.130		CENTER TLA (UNDIV)		
					016.340		PAINTED (UNDIV)		
					016.420	CO 5787 ASHTON CLUB WAY	NONE		
					016.420	CO 7549 HIDDEN GARDEN LA			
					016.500	OP 376 PORTER RD			
ASHTON RD					016.570	MD 650 NEW HAMPSHIRE AVE			12,284
					017.200	OP 375 LIGON LA			
					017.200	OP 374 NO NAME			
					017.400	CO 70 MINK HOLLOW RD			
					017.410	OP 5929 NO NAME			
					017.770	CO 2773 ASHLAND DR			
					018.810	CO 71 TUCKER LA			
					018.973	BEGIN STRUCTURE 150008001			
					018.990	MD 108 CLARKSVILLE PIKE			
					018.990	END STRUCTURE 150008001			
					018.990	HOWARD CO/L			

MARYLAND DEPARTMENT OF TRANSPORTATION
STATE HIGHWAY ADMINISTRATION
DATA SERVICES DIVISION

2022 HIGHWAY LOCATION REFERENCE

COUNTY: MONTGOMERY
DISTRICT: 3
DATE: 1/17/2024
VERSION: 1.0

ROUTE NUMBER: MD 109

DIRECTION: NORTH (INVENTORY)

ROAD_NAME	FUNCTIONAL CLASS	STATE SYSTEM	NHS	MAINTENANCE	MILEPOINT	MILEPOINT DESCRIPTION	MEDIAN TYPE	MARKED LANES	AADT
ELGIN RD	R-Major Collector	STATE SECONDARY		State Highway Agency	000.000 MU 20	ELGIN RD	NONE	2	2,855
					000.000 CO 4147	FISHER AVE			
					000.000 MU 144	FISHER AVE			
					000.150 MU 26	HALLER AVE			
					000.340		PAINTED (UNDIV)		
					000.370 MU 132	BRIARLEY HALL DR	NONE		
					000.390		PAINTED (UNDIV)		
BEALLSVILLE RD					000.410 CO 980	ELGIN RD	NONE		
					000.600 CO 256	JERUSALEM RD			
					001.720 CO 3357	LYNDENWOOD AVE			
					002.410 MD 28	DARNESTOWN RD			1,533
					003.760 CO 248	BIG WOODS RD			
					004.370 OP 8	NO NAME			
					005.190 CO 250	SELLMAN RD			
					005.220 CO 7701	HILLRISE LA			
BARNESVILLE RD					006.030 CO 237	BARNESVILLE RD			1,941
OLD HUNDRED RD					006.140 CO 237	BARNESVILLE RD			
					006.709	BEGIN STRUCTURE 150070001			
					006.714	END STRUCTURE 150070001			
					008.450 CO 200	COMUS RD			
					008.910 OP 6	NO NAME			
					009.660 CO 7	THURSTON RD			2,743
					010.010 OP 4	NO NAME			
					010.790 CO 351	SLATE QUARRY RD			
					011.180 CO 238	PEACH TREE RD			
					011.260 RP 270	RAMP 6 FR MD 109 EB TO IS 270 SB			
					011.270 RP 270	RAMP 7 FR MD 109 WB TO RAMP 6 (TO IS270)			
					011.280 RP 270	RAMP 8 FR RAMP 5 (FR IS270) TO MD 109 WB			
					011.310 RP 270	RAMP 5 FR IS 270 SB TO MD 109 EB			
					011.340 IS 270	EISENHOWER MEMORIAL HWY (SB/L)			
					011.350 IS 270	EISENHOWER MEMORIAL HWY			7,873
					011.350	EXIT #22 (IS 270)			

MARYLAND DEPARTMENT OF TRANSPORTATION
STATE HIGHWAY ADMINISTRATION
DATA SERVICES DIVISION

2022 HIGHWAY LOCATION REFERENCE

COUNTY: MONTGOMERY
DISTRICT: 3
DATE: 1/17/2024
VERSION: 1.0

ROUTE NUMBER: MD 109

DIRECTION: NORTH (INVENTORY)

ROAD_NAME	FUNCTIONAL CLASS	STATE SYSTEM	NHS	MAINTENANCE	MILEPOINT	MILEPOINT DESCRIPTION	MEDIAN TYPE	MARKED LANES	AADT
OLD HUNDRED RD	R -Major Collector	STATE SECONDARY		State Highway Agency	011.362	BEGIN STRUCTURE 150099001	NONE	2	7,873
					011.375	END STRUCTURE 150099001			
					011.410	RP 270 RAMP 1 FR IS 270 NB TO MD 109 WB			
					011.430	RP 270 RAMP 4 FR RAMP 1 (FR IS270) TO MD 109 EB			
					011.440	RP 270 RAMP 3 FR MD 109 EB TO RAMP 2 (TO IS270)			
					011.450	RP 270 RAMP 2 FR MD 109 WB TO IS 270 NB			
					011.870	MD 355 FREDERICK RD			

ROUTE NUMBER: MD 112

DIRECTION: EAST (INVENTORY)

ROAD_NAME	FUNCTIONAL CLASS	STATE SYSTEM	NHS	MAINTENANCE	MILEPOINT	MILEPOINT DESCRIPTION	MEDIAN TYPE	MARKED LANES	AADT
SENECA RD	R -Major Collector	STATE SECONDARY		State Highway Agency	000.000	CO 2603 RIVER RD	NONE	2	1,421
					000.160	CO 264 BERRYVILLE RD			
					000.480	CO 6580 OXMOOR PL			
					001.240	OP 89 DEAKINS LA			
					001.420	CO 6435 PLAINFIELD LA			
					001.570	CO 202 ESWORTHY RD			
					001.690	CO 2498 SPRINGFIELD RD			
					001.690	CO 6327 WEATHERED BARN CT			
					002.120	CO 4635 SPRING MEADOWS DR			
					002.125	CO 4635 SPRING MEADOWS DR (NB/L)			
					002.260	CO 6964 CERVANTES AVE			
					002.450	CO 5094 MOCKINGBIRD DR			
					002.810	MD 28 DARNESTOWN RD			

ROUTE NUMBER: MD 114

DIRECTION: NORTH (INVENTORY)

ROAD_NAME	FUNCTIONAL CLASS	STATE SYSTEM	NHS	MAINTENANCE	MILEPOINT	MILEPOINT DESCRIPTION	MEDIAN TYPE	MARKED LANES	AADT
W WATKINS MILL RD	U -Local	EVERYTHING ELSE		State Highway Agency	000.000	MD 117 CLOPPER RD	CURBED	4	0
					000.000	MU 296 PHEASANT RUN DR			
					000.250				

MARYLAND DEPARTMENT OF TRANSPORTATION
STATE HIGHWAY ADMINISTRATION
DATA SERVICES DIVISION

2022 HIGHWAY LOCATION REFERENCE

COUNTY: MONTGOMERY
DISTRICT: 3
DATE: 1/17/2024
VERSION: 1.0

ROUTE NUMBER: MD 114

DIRECTION: NORTH (INVENTORY)

ROAD_NAME	FUNCTIONAL CLASS	STATE SYSTEM	NHS	MAINTENANCE	MILEPOINT	MILEPOINT DESCRIPTION	MEDIAN TYPE	MARKED LANES	AADT			
W WATKINS MILL RD	U -Local	EVERYTHING ELSE		State Highway Agency	000.531	BEGIN STRUCTURE M-0371001	CURBED	2	0			
					000.547	END STRUCTURE M-0371001						
					000.555	MU 683				3		
					000.665	BK 134						
					000.665	MU 686					PARKVIEW AVE	
					000.672	BEGIN STRUCTURE 150200001						
					000.673	ROAD END - GUARDRAIL						
					000.738	RP 270					RAMP 8 FR IS 270 SB TO MD 124	
					000.747	RP 270					RAMP 6 FR WATKINS MILL RD TO IS 270 SB	
					000.767	IS 270					EISENHOWER MEMORIAL HWY (SB/L)	
					000.783	IS 270					EISENHOWER MEMORIAL HWY	
					000.820	XO 554					CROSSOVER	
					000.820	RP 270					RAMP 4 FR IS 270 NB TO WATKINS MILL RD	
					000.842	END STRUCTURE 150200001						
					000.993						1	
					001.160	MD 355						FREDERICK RD (SB/L)
					001.160	MU 424						WATKINS MILL RD

ROUTE NUMBER: MD 115

DIRECTION: EAST (INVENTORY)

ROAD_NAME	FUNCTIONAL CLASS	STATE SYSTEM	NHS	MAINTENANCE	MILEPOINT	MILEPOINT DESCRIPTION	MEDIAN TYPE	MARKED LANES	AADT		
MUNCASTER MILL RD	U -Minor Arterial	STATE SECONDARY		State Highway Agency	000.000	CO 4140	CURBED	4	19,464		
					000.000	MD 124				WOODFIELD RD (SB/L)	
					000.008	MD 124				WOODFIELD RD	
					000.070					3	
					000.100						2
					000.110	OP 138				EMORY ST	
					000.140					PAINTED (UNDIV)	
					000.180	CO 5773				IVY OAK DR	NONE
					000.280	OP 139				CAMP ST	
					000.440					PAINTED (UNDIV)	

MARYLAND DEPARTMENT OF TRANSPORTATION
STATE HIGHWAY ADMINISTRATION
DATA SERVICES DIVISION

2022 HIGHWAY LOCATION REFERENCE

COUNTY: MONTGOMERY
DISTRICT: 3
DATE: 1/17/2024
VERSION: 1.0

ROUTE NUMBER: MD 115

DIRECTION: EAST (INVENTORY)

ROAD_NAME	FUNCTIONAL CLASS	STATE SYSTEM	NHS	MAINTENANCE	MILEPOINT	MILEPOINT DESCRIPTION	MEDIAN TYPE	MARKED LANES	AADT
MUNCASTER MILL RD	U -Minor Arterial	STATE SECONDARY		State Highway Agency	000.490	CO 3722 LAYTONIA DR	NONE	2	19,464
					000.509		PAINTED (UNDIV)		
					000.545		CENTER TLA (UNDIV)		
					000.651		PAINTED (UNDIV)		
					000.800	CO 3369 MILLER FALL RD	NONE		
					000.893		PAINTED (UNDIV)	3	
					000.920		CURBED	4	
					001.015	CO 212 SHADY GROVE RD (SB/L)			
					001.020				16,134
					001.025	CO 212 SHADY GROVE RD			
					001.050	XO 146 CROSSOVER			
					001.110		PAINTED (UNDIV)		
					001.160	CO 4198 MILLCREST DR	NONE		
					001.220			3	
					001.310	CO 62 MUNCASTER RD			
					001.310	CO 1936 REDLAND RD			
					001.387		CENTER TLA (UNDIV)		
					001.420			2	
					001.470	CO 3287 LISA DR			
					001.640	CO 6220 JACOBS CT			
					001.760	CO 2812 APPLEWOOD LA	NONE		
					001.770		PAINTED (UNDIV)		
					001.810	CO 4209 HEATHERFORD CT	NONE		
					001.967	CO 4207 OLDE MILL RUN			
					001.973	CO 4207 OLDE MILL RUN (NB/L)			
					002.040	OP 145 NO NAME			
					002.303	BEGIN STRUCTURE 150015001			
					002.310	END STRUCTURE 150015001			
					002.730	CO 135 BOWIE MILL RD	PAINTED (UNDIV)		
					002.840	CO 138 NEEDWOOD RD	NONE		
					002.890		CENTER TLA (UNDIV)		
					003.150		PAINTED (UNDIV)		

MARYLAND DEPARTMENT OF TRANSPORTATION
STATE HIGHWAY ADMINISTRATION
DATA SERVICES DIVISION

2022 HIGHWAY LOCATION REFERENCE

COUNTY: MONTGOMERY
DISTRICT: 3
DATE: 1/17/2024
VERSION: 1.0

ROUTE NUMBER: MD 115

DIRECTION: EAST (INVENTORY)

ROAD_NAME	FUNCTIONAL CLASS	STATE SYSTEM	NHS	MAINTENANCE	MILEPOINT	MILEPOINT DESCRIPTION	MEDIAN TYPE	MARKED LANES	AADT
MUNCASTER MILL RD	U -Minor Arterial	STATE SECONDARY		State Highway Agency	003.220	CO 7817 ACHILLE LA	PAINTED (UNDIV)	2	16,134
					003.334	BEGIN STRUCTURE M-V059001	NONE		
					003.350	MD 200 INTERCOUNTY CONNECTOR (WB/L)			
					003.369	MD 200 INTERCOUNTY CONNECTOR			
					003.386	END STRUCTURE M-V059001			
					003.530	CO 6501 AVERY PARK DR			
					003.610		PAINTED (UNDIV)		
					003.680	CO 139 AVERY RD	NONE		
					003.810		PAINTED (UNDIV)		
					004.220	CO 2866 GRIST MILL DR			
					004.350	GV 51 MEADOWSIDE LA	NONE		
					004.501	BEGIN STRUCTURE 150016001			
					004.508	END STRUCTURE 150016001			
					004.557		PAINTED (UNDIV)		
					004.660	CO 137 EMORY LA	NONE		13,494
					004.770	CO 5782 SWEETBIRCH DR			
					004.815		CENTER TLA (UNDIV)		
					004.930	CO 6502 SYCAMORE GROVE CT			
					005.040	CO 2272 SYCAMORE LA	NONE		
					005.490	CO 5460 WINDSOR MANOR LA			
					005.510	OP 155 NO NAME			
					005.570	OP 135 NO NAME			
					005.700		PAINTED (UNDIV)		
					005.726		CURBED		
					005.796	MD 28 NORBECK RD (WB/L)			
	U -Local				005.800				
					005.807	MD 28 NORBECK RD			
					005.830	MD 655 OLD MD 28			

MARYLAND DEPARTMENT OF TRANSPORTATION
STATE HIGHWAY ADMINISTRATION
DATA SERVICES DIVISION

2022 HIGHWAY LOCATION REFERENCE

COUNTY: MONTGOMERY
DISTRICT: 3
DATE: 1/17/2024
VERSION: 1.0

ROUTE NUMBER: MD 117

DIRECTION: EAST (INVENTORY)

ROAD_NAME	FUNCTIONAL CLASS	STATE SYSTEM	NHS	MAINTENANCE	MILEPOINT	MILEPOINT DESCRIPTION	MEDIAN TYPE	MARKED LANES	AADT	
BUCKLODGE RD	R -Local	STATE SECONDARY		State Highway Agency	000.000	MD 28	DARNESTOWN RD	NONE	2	5,043
					001.550	CO 246	MOORE RD			
					002.680	CO 245	WHITES STORE RD			
					003.120		BEGIN STRUCTURE 150018001			
					003.126		END STRUCTURE 150018001			
					003.350	CO 258	OLD BUCKLODGE LA			
					003.650	CO 7404	BUCK RIDGE CT			
					004.130	CO 237	BARNESVILLE RD			
					004.140	CO 236	SLIDELL RD			
					004.770	CO 234	GANLEY RD			
BARNESVILLE RD	R -Major Collector				005.230	MD 121	CLARKSBURG RD		7,773	
					005.280	CO 222	CLOPPER RD			
CLARKSBURG RD CLOPPER RD	U -Major Collector				006.268		BEGIN STRUCTURE 150095001			
					006.279		END STRUCTURE 150095001			
					006.419			PAINTED (UNDIV)		
					006.530	CO 7452	FESTIVAL WAY	NONE		
					006.530	CO 6452	STEEPLE RD			
	006.666	CO 6603	RICHTER FARM RD (EB/L)							
	006.670	CO 6322	ETERNITY RD							
	006.674	CO 6603	RICHTER FARM RD							
	006.754			PAINTED (UNDIV)						
	006.990	CO 5292	HOPKINS RD							
007.230			NONE	3						
007.300	CO 5291	KINGSVIEW RD								
007.340			CURBED	4						
007.460	CO 261	SCHAEFFER RD								
007.563	MD 118	GERMANTOWN RD (SB/L)								
007.570				21,493						
007.575	MD 118	GERMANTOWN RD								
007.660	CO 7010	LIBERTY MILL RD		6						
007.700				5						
007.807	CO 7155	KINGSVIEW VILLAGE AVE								

MARYLAND DEPARTMENT OF TRANSPORTATION
STATE HIGHWAY ADMINISTRATION
DATA SERVICES DIVISION

2022 HIGHWAY LOCATION REFERENCE

COUNTY: MONTGOMERY
DISTRICT: 3
DATE: 1/17/2024
VERSION: 1.0

ROUTE NUMBER: MD 117

DIRECTION: EAST (INVENTORY)

ROAD_NAME	FUNCTIONAL CLASS	STATE SYSTEM	NHS	MAINTENANCE	MILEPOINT	MILEPOINT DESCRIPTION	MEDIAN TYPE	MARKED LANES	AADT
CLOPPER RD	U -Principal Arterial – Other	STATE SECONDARY	NHS	State Highway Agency	007.813	CO 7155 KINGSVIEW VILLAGE AVE (NB/L)	CURBED	5	21,493
					007.856			3	
	U -Minor Arterial				008.054	MD 119 GREAT SENECA HWY (SB/L)			
					008.060		NONE		
					008.065	MD 119 GREAT SENECA HWY			
					008.101		PAINTED (UNDIV)		
					008.160	OP 5365 BAY BERRY DR	NONE		
					008.190		PAINTED (UNDIV)		
					008.230		NONE	2	
					008.244		PAINTED (UNDIV)		
					008.310	CO 3754 METZ DR	NONE		
					008.420	CO 5569 MATENEY RD			
					008.470		PAINTED (UNDIV)		
					008.507		NONE	3	
					008.550	CO 4763 MATENY RD			
					008.640	CO 3063 CINNAMON DR			
					008.700			2	
					008.779	BEGIN STRUCTURE 150094001			
					008.784	END STRUCTURE 150094001			
					008.840	OP 122 ALLSPICE RD			
					009.220	CO 5502 WARING STATION RD			
					009.384	BEGIN STRUCTURE 150093001			
					009.404	END STRUCTURE 150093001			
					009.730	SR 45 ENT TO SENECA STATE PARK			
					009.830	CO 221 GAME PRESERVE RD			
					010.015		PAINTED (UNDIV)		
					010.070	CO 3284 STONERIDGE DR	NONE		
					010.090		PAINTED (UNDIV)		
					010.100			3	
					010.140	CO 2596 PARKRIDGE DR	NONE		
					010.194			4	
					010.230	CO 223 LONGDRAFT RD			

MARYLAND DEPARTMENT OF TRANSPORTATION
STATE HIGHWAY ADMINISTRATION
DATA SERVICES DIVISION

2022 HIGHWAY LOCATION REFERENCE

COUNTY: MONTGOMERY
DISTRICT: 3
DATE: 1/17/2024
VERSION: 1.0

ROUTE NUMBER: MD 117

DIRECTION: EAST (INVENTORY)

ROAD_NAME	FUNCTIONAL CLASS	STATE SYSTEM	NHS	MAINTENANCE	MILEPOINT	MILEPOINT DESCRIPTION	MEDIAN TYPE	MARKED LANES	AADT
CLOPPER RD	U -Minor Arterial	STATE SECONDARY		State Highway Agency	010.230 MU 195	LONGDRAFT RD (SB/L)	NONE	4	21,493
					010.270		PAINTED (UNDIV)		
					010.408 MU 275	ORCHARD HILLS DR			
					010.415 MU 275	ORCHARD HILLS DR (NB/L)	NONE		
					010.497 MU 296	PHEASANT RUN DR (WB/L)			
					010.497 MD 114	W WATKINS MILL RD (SB/L)			
					010.504 MU 296	PHEASANT RUN DR			
					010.504 MD 114	W WATKINS MILL RD			
					010.580		PAINTED (UNDIV)		
					010.790 MU 215	METROPOLITAN GROVE RD	NONE		
					010.790 MU 538	TWELVE OAKS DR			
					011.076 MU 88	FIRSTFIELD RD (EB/L)			
					011.080		CURBED	5	
					011.085 MU 88	FIRSTFIELD RD			
					011.150		PAINTED (UNDIV)		
					011.190		CURBED		
W DIAMOND AVE					011.260 MD 124	QUINCE ORCHARD RD			47,723
					011.442 MU 23	BUREAU DR (SB/L)			
					011.450		NONE	4	
					011.457 MU 23	BUREAU DR			
					011.560		PAINTED (UNDIV)	3	
					011.585 RP 270	RAMP 6 FR MD 117 EB TO IS 270 SB			
					011.650 RP 270	RAMP 7 FR MD 117 WB TO RAMP 6 (TO IS270)	NONE		
					011.741 IS 270	EISENHOWER MEMORIAL HWY (SB/L)			
					011.750	EXIT #10 (IS 270)			10,723
					011.757 IS 270	EISENHOWER MEMORIAL HWY			
					011.769 IS 270 LN	IS 270 LOCAL LANES (NB)			
					011.810			4	
					011.848 RP 270	RAMP 1 FR IS 270 NB TO MD 117 WB	CURBED		
					011.905 MU 294	PERRY PKWY (SB/L)	NONE		
					011.910		CURBED		
					011.916 MU 294	PERRY PKWY			

MARYLAND DEPARTMENT OF TRANSPORTATION
STATE HIGHWAY ADMINISTRATION
DATA SERVICES DIVISION

2022 HIGHWAY LOCATION REFERENCE

COUNTY: MONTGOMERY
DISTRICT: 3
DATE: 1/17/2024
VERSION: 1.0

ROUTE NUMBER: MD 117

DIRECTION: EAST (INVENTORY)

ROAD_NAME	FUNCTIONAL CLASS	STATE SYSTEM	NHS	MAINTENANCE	MILEPOINT	MILEPOINT DESCRIPTION	MEDIAN TYPE	MARKED LANES	AADT	
W DIAMOND AVE	U -Minor Arterial	STATE SECONDARY		State Highway Agency	011.940	CO 2776	DAVIS AVE	CURBED	4	10,723
					012.000			CENTER TLA (UNDIV)		
					012.010	CO 2775	BRYAN AVE			
					012.070			CURBED		
					012.090	XO 74	CROSSOVER			
					012.167	CO 81	MUDDY BRANCH RD (SB/L)			
012.170	CO 7885	W DIAMOND AVE								

ROUTE NUMBER: MD 117 A

DIRECTION: WEST (INVENTORY)

ROAD_NAME	FUNCTIONAL CLASS	STATE SYSTEM	NHS	MAINTENANCE	MILEPOINT	MILEPOINT DESCRIPTION	MEDIAN TYPE	MARKED LANES	AADT	
NO NAME	U -Local	STATE SECONDARY		State Highway Agency	000.000	MD 355	S FREDERICK RD (SB/L)	CURBED	2	0
					000.270	CO 7885	W DIAMOND AVE	NONE		

ROUTE NUMBER: MD 118

DIRECTION: NORTH (INVENTORY)

ROAD_NAME	FUNCTIONAL CLASS	STATE SYSTEM	NHS	MAINTENANCE	MILEPOINT	MILEPOINT DESCRIPTION	MEDIAN TYPE	MARKED LANES	AADT	
GERMANTOWN RD	U -Minor Arterial	STATE SECONDARY		State Highway Agency	000.000	MD 28	DARNESTOWN RD	CURBED	2	6,385
					000.000	CO 4635	SPRING MEADOWS DR (NB/L)			
					000.250	CO 4699	PIONEER HILLS DR	NONE		
					000.490	CO 3595	BROOKMEAD DR			
					000.680	CO 4786	CITIZENS LA			
					001.287		BEGIN STRUCTURE 150020001			
					001.304		END STRUCTURE 150020001			
					002.350	CO 263	BLACK ROCK RD			
					002.710			PAINTED (UNDIV)		
					002.880	CO 225	RIFFLE FORD RD	NONE		
					003.140	CO 5431	CHARITY LA			
					003.260			PAINTED (UNDIV)		
					003.346	CO 6603	RICHTER FARM RD (EB/L)	NONE		
					003.354	CO 6603	RICHTER FARM RD			

MARYLAND DEPARTMENT OF TRANSPORTATION
STATE HIGHWAY ADMINISTRATION
DATA SERVICES DIVISION

2022 HIGHWAY LOCATION REFERENCE

COUNTY: MONTGOMERY
DISTRICT: 3
DATE: 1/17/2024
VERSION: 1.0

ROUTE NUMBER: MD 118

DIRECTION: NORTH (INVENTORY)

ROAD_NAME	FUNCTIONAL CLASS	STATE SYSTEM	NHS	MAINTENANCE	MILEPOINT	MILEPOINT DESCRIPTION	MEDIAN TYPE	MARKED LANES	AADT	
GERMANTOWN RD	U -Minor Arterial	STATE SECONDARY		State Highway Agency	003.410			PAINTED (UNDIV)	2	6,385
					003.570	CO 7357	CROWNSGATE WAY	NONE		
					003.646				3	
					003.678				2	
					003.760			PAINTED (UNDIV)	3	
					003.800	CO 7156	LEAMAN FARM RD	CURBED		
					003.870				6	
					003.900	XO 542	CROSSOVER			
					003.920				5	
					003.995	MD 117	CLOPPER RD			
	004.000					22,194				
	004.003	MD 117	CLOPPER RD (WB/L)							
	004.315	CO 4556	FATHER HURLEY BLVD							
	004.320				6					
	004.324	CO 4556	FATHER HURLEY BLVD (NB/L)							
	004.680	CO 7031	DAWSON FARM RD							
	004.840	XO 142	CROSSOVER							
	004.972		BEGIN STRUCTURE 150179001							
	004.998		END STRUCTURE 150179001							
	005.070	CO 7244	BOWMAN MILL RD							
	005.220	CO 5500	WISTERIA DR	NOT NHS						
	005.414	CO 141	MIDDLEBROOK RD							
	005.420					37,982				
	005.425	CO 141	MIDDLEBROOK RD (WB/L)							
	005.725	OP 5228	CRYSTAL ROCK DR (SB/L)							
	005.735	OP 5228	CRYSTAL ROCK DR							
	005.870	CO 7063	AIRCRAFT DR			5				
	005.920					4				
	005.990	RP 270	RAMP 6 FR MD 118 EB TO IS 270 SB							
	006.050	RP 270	RAMP 5 FR RAMP 8 (FR IS270) TO MD 118 EB							
	006.171		BEGIN STRUCTURE 150041001							
	006.194	IS 270	EISENHOWER MEMORIAL HWY (SB/L)							

MARYLAND DEPARTMENT OF TRANSPORTATION
STATE HIGHWAY ADMINISTRATION
DATA SERVICES DIVISION

2022 HIGHWAY LOCATION REFERENCE

COUNTY: MONTGOMERY
DISTRICT: 3
DATE: 1/17/2024
VERSION: 1.0

ROUTE NUMBER: MD 118

DIRECTION: NORTH (INVENTORY)

ROAD_NAME	FUNCTIONAL CLASS	STATE SYSTEM	NHS	MAINTENANCE	MILEPOINT	MILEPOINT DESCRIPTION	MEDIAN TYPE	MARKED LANES	AADT		
GERMANTOWN RD	U -Principal Arterial – Other	STATE SECONDARY	NHS	State Highway Agency	006.200	EXIT #15 (IS 270)	CURBED	4	25,252		
					006.208	IS 270				EISENHOWER MEMORIAL HWY	
					006.233					END STRUCTURE 150041001	
					006.290	RP 270				RAMP 9 FR RAMP 4 (FR IS270) TO MD 118 EB	
					006.370	RP 270				RAMP 3 FR MD 118 EB TO RAMP 2 (TO IS270)	
					006.460	RP 270				RAMP 4 FR IS 270 NB TO MD 118 EB	5
					006.520	CO 4603				GOLDENROD LA	6
					006.780	OP 5029				OBSERVATION DR	5
					006.940	CO 7648				CIDER BARRELL DR	
					007.068	MD 355				FREDERICK RD (SB/L)	
					007.080	MD 355				FREDERICK RD	
					007.080	CO 6377				GERMANTOWN RD	

ROUTE NUMBER: MD 119

DIRECTION: NORTH (INVENTORY)

ROAD_NAME	FUNCTIONAL CLASS	STATE SYSTEM	NHS	MAINTENANCE	MILEPOINT	MILEPOINT DESCRIPTION	MEDIAN TYPE	MARKED LANES	AADT				
GREAT SENECA HWY	U -Principal Arterial – Other	STATE SECONDARY	NHS	State Highway Agency	000.000	CO 4226	GREAT SENECA HWY	UNPROTECTED	4	19,301			
					000.000	MD 28	KEY WEST AVE						
					000.007	MD 28	KEY WEST AVE (WB/L)						
					000.050						5		
					000.202	CO 6614	DECOVERLY DR (EB/L)						
					000.210	CO 6614	DECOVERLY DR						
					000.480		BEGIN STRUCTURE 150178001						
					000.486		END STRUCTURE 150178001						
					000.510	CO 6271	SAM EIG HWY				CURBED	38,085	
					000.518	CO 6271	SAM EIG HWY (SB/L)						
					000.591		BEGIN STRUCTURE 150177001						
					000.603		END STRUCTURE 150177001						
					000.764								6
					000.800	CO 81	MUDDY BRANCH RD						
					000.810	CO 81	MUDDY BRANCH RD (SB/L)						

MARYLAND DEPARTMENT OF TRANSPORTATION
STATE HIGHWAY ADMINISTRATION
DATA SERVICES DIVISION

2022 HIGHWAY LOCATION REFERENCE

COUNTY: MONTGOMERY
DISTRICT: 3
DATE: 1/17/2024
VERSION: 1.0

ROUTE NUMBER: MD 119

DIRECTION: NORTH (INVENTORY)

ROAD_NAME	FUNCTIONAL CLASS	STATE SYSTEM	NHS	MAINTENANCE	MILEPOINT	MILEPOINT DESCRIPTION	MEDIAN TYPE	MARKED LANES	AADT
GREAT SENECA HWY	U -Principal Arterial – Other	STATE SECONDARY	NHS	State Highway Agency	000.901		UNPROTECTED	6	38,085
					000.940			5	
					000.954			4	
					001.579	BEGIN STRUCTURE 150176001			
					001.580		CURBED		
					001.620		UNPROTECTED		
					001.626	END STRUCTURE 150176001			
					001.706	MU 605 LAKELANDS DR			
					002.103	MU 465 ORCHARD RIDGE DR (NB/L)	CURBED		
					002.115	MU 465 ORCHARD RIDGE DR			
					002.206		UNPROTECTED		
					002.570	MD 124 QUINCE ORCHARD RD			20,935
					002.582	MD 124 QUINCE ORCHARD RD (SB/L)			
					002.760	MU 362 SIOUX LA			
					003.070	CO 223 LONGDRAFT RD			
					003.541	CO 5944 HORN POINT DR (NB/L)			
					003.550	CO 5944 HORN POINT DR			
					004.209	BEGIN STRUCTURE 150174011			
					004.243	END STRUCTURE 150174011			
					004.518	BEGIN STRUCTURE 150173011			
					004.571	END STRUCTURE 150173011			
					004.871	XO 73 CROSSOVER			
					005.060	CO 4763 MATENY RD (NB/L)			
					005.070	CO 4763 MATENY RD			
					005.140		CURBED		
					005.205		UNPROTECTED		
					005.237	CO 6602 CLOPPERS MILL DR			
					005.244	CO 6602 CLOPPERS MILL DR (WB/L)			
					005.790	CO 7156 LEAMAN FARM RD			
					005.920	CO 4800 DAIRYMAID DR	CURBED		
					006.040	MD 117 CLOPPER RD	UNPROTECTED		12,012
					006.430	CO 4763 MATENY RD			

MARYLAND DEPARTMENT OF TRANSPORTATION
STATE HIGHWAY ADMINISTRATION
DATA SERVICES DIVISION

2022 HIGHWAY LOCATION REFERENCE

COUNTY: MONTGOMERY
DISTRICT: 3
DATE: 1/17/2024
VERSION: 1.0

ROUTE NUMBER: MD 119

DIRECTION: NORTH (INVENTORY)

ROAD_NAME	FUNCTIONAL CLASS	STATE SYSTEM	NHS	MAINTENANCE	MILEPOINT	MILEPOINT DESCRIPTION	MEDIAN TYPE	MARKED LANES	AADT
GREAT SENECA HWY	U -Principal Arterial – Other	STATE SECONDARY	NHS	State Highway Agency	006.436	CO 4763 MATENY RD (NB/L)	UNPROTECTED	4	12,012
					006.854		POSITIVE BARRIER		
					006.883	BEGIN STRUCTURE 150172011			
					006.943	END STRUCTURE 150172011			
					006.960		UNPROTECTED		
					007.040	CO 5567 GREY EAGLE CT			
					007.190	CO 5500 WISTERIA DR			
					007.330			3	
					007.370			4	
					007.402		POSITIVE BARRIER		
					007.462	CO 141 MIDDLEBROOK RD			
					007.470	CO 141 MIDDLEBROOK RD (WB/L)			

ROUTE NUMBER: MD 121

DIRECTION: NORTH (INVENTORY)

ROAD_NAME	FUNCTIONAL CLASS	STATE SYSTEM	NHS	MAINTENANCE	MILEPOINT	MILEPOINT DESCRIPTION	MEDIAN TYPE	MARKED LANES	AADT
CLARKSBURG RD	R -Major Collector	STATE SECONDARY		State Highway Agency	000.000	MD 117 BARNESVILLE RD	NONE	2	5,432
					000.338	BEGIN STRUCTURE 150021001			
					000.440	END STRUCTURE 150021001			
					000.670	CO 4143 RIDGEOAK DR			
					000.990	CO 244 BLACK HILLS RD			
					000.990	CO 4144 TOP RIDGE DR			
					001.100	CO 5666 ASCOT SQUARE CT			
					001.440	CO 5667 LITTLE SIERRA CT			
					001.560	CO 5865 CHRISMAN HILL DR			
					002.230		PAINTED (UNDIV)		
					002.251	CO 230 WEST OLD BALTIMORE RD			
					002.272		CURBED		
					002.293	XO 185 CROSSOVER	ROUNDBOUT		
					002.295				11,745
					002.318	CO 231 WEST OLD BALTIMORE RD (EB/L)			

MARYLAND DEPARTMENT OF TRANSPORTATION
STATE HIGHWAY ADMINISTRATION
DATA SERVICES DIVISION

2022 HIGHWAY LOCATION REFERENCE

COUNTY: MONTGOMERY
DISTRICT: 3
DATE: 1/17/2024
VERSION: 1.0

ROUTE NUMBER: MD 121

DIRECTION: NORTH (INVENTORY)

ROAD_NAME	FUNCTIONAL CLASS	STATE SYSTEM	NHS	MAINTENANCE	MILEPOINT	MILEPOINT DESCRIPTION	MEDIAN TYPE	MARKED LANES	AADT					
CLARKSBURG RD	R -Major Collector	STATE SECONDARY		State Highway Agency	002.325	CO 231	WEST OLD BALTIMORE RD	ROUNDAABOUT	2	11,745				
					002.332			CURBED						
					002.333	XO 184	CROSSOVER							
					002.359	MD 121 B	CLARKSBURG SERVICE RD	NONE						
					002.450			PAINTED (UNDIV)						
					002.522	CO 7866	JAEGER RD	NONE						
					002.546			PAINTED (UNDIV)						
					002.819	MD 121 C	CLARKSBURG SERVICE RD	NONE						
					U -Major Collector					002.847			PAINTED (UNDIV)	
										002.962	CO 7857	DUNLIN ST	NONE	
										003.000			PAINTED (UNDIV)	
										003.104	CO 7830	BYRNE PARK DR	NONE	3
										003.150			PAINTED (UNDIV)	
										003.173			CURBED	
										003.224	CO 7831	BROADWAY AVE		
	003.332	XO 549	CROSSOVER	ROUNDAABOUT										
	003.338	CO 7851	CABIN BRANCH AVE											
	003.351	CO 7851		CURBED										
	003.354	XO 550	CROSSOVER											
	003.374									4				
	003.484	XO 551	CROSSOVER	ROUNDAABOUT										
	003.509	XO 552	CROSSOVER											
	003.510			CURBED										
	003.550				5									
	003.614	RP 270	RAMP 9 FR MD 121 EB TO IS 270 SB											
	003.695				4									
	003.797		BEGIN STRUCTURE 150038001											
	003.818	IS 270	EISENHOWER MEMORIAL HWY (SB/L)											
	003.830				9,325									
	003.838	IS 270	EISENHOWER MEMORIAL HWY											
003.861		END STRUCTURE 150038001												
003.881	RP 270	RAMP 3 FR MD 121 EB TO IS 270 NB												

MARYLAND DEPARTMENT OF TRANSPORTATION
STATE HIGHWAY ADMINISTRATION
DATA SERVICES DIVISION

2022 HIGHWAY LOCATION REFERENCE

COUNTY: MONTGOMERY
DISTRICT: 3
DATE: 1/17/2024
VERSION: 1.0

ROUTE NUMBER: MD 121

DIRECTION: NORTH (INVENTORY)

ROAD_NAME	FUNCTIONAL CLASS	STATE SYSTEM	NHS	MAINTENANCE	MILEPOINT	MILEPOINT DESCRIPTION	MEDIAN TYPE	MARKED LANES	AADT
CLARKSBURG RD	U -Minor Arterial	STATE SECONDARY		State Highway Agency	003.892		CURBED	4	9,325
					003.910 RP 270	RAMP 2 FR MD 121 WB TO RAMP 3 (TO IS270)			
					003.920 RP 270	RAMP 1 FR RAMP 4 (FR IS270) TO MD 121 WB			
					003.960 RP 270	RAMP 4 FR IS 270 NB TO MD 121 EB			
					003.960 CO 15	STRINGTOWN RD (NB/L)			

ROUTE NUMBER: MD 121 A

DIRECTION: NORTH (INVENTORY)

ROAD_NAME	FUNCTIONAL CLASS	STATE SYSTEM	NHS	MAINTENANCE	MILEPOINT	MILEPOINT DESCRIPTION	MEDIAN TYPE	MARKED LANES	AADT
CLARKSBURG RD	U -Local	STATE SECONDARY		State Highway Agency	000.000	CUL DE SAC	NONE	2	0
					000.102 CO 6340	GATEWAY CENTER DR			
					000.116 CO 6340	GATEWAY CENTER DR (NB/L)			
					000.460 CO 2	CLARKSBURG RD			
					000.460 MD 355	FREDERICK RD			

ROUTE NUMBER: MD 121 B

DIRECTION: NORTH (INVENTORY)

ROAD_NAME	FUNCTIONAL CLASS	STATE SYSTEM	NHS	MAINTENANCE	MILEPOINT	MILEPOINT DESCRIPTION	MEDIAN TYPE	MARKED LANES	AADT
CLARKSBURG SERVICE RD	R -Local	STATE SECONDARY		State Highway Agency	000.000 MD 121	CLARKSBURG RD	NONE	2	0
					000.166	ROAD END			

ROUTE NUMBER: MD 121 C

DIRECTION: NORTH (INVENTORY)

ROAD_NAME	FUNCTIONAL CLASS	STATE SYSTEM	NHS	MAINTENANCE	MILEPOINT	MILEPOINT DESCRIPTION	MEDIAN TYPE	MARKED LANES	AADT
CLARKSBURG SERVICE RD	R -Local	STATE SECONDARY		State Highway Agency	000.000 MD 121	CLARKSBURG RD	NONE	2	0
					000.678 CO 7861	GOSNELL FARM DR			
					000.792 CO 7076	WHELAN LA			

MARYLAND DEPARTMENT OF TRANSPORTATION
STATE HIGHWAY ADMINISTRATION
DATA SERVICES DIVISION

2022 HIGHWAY LOCATION REFERENCE

COUNTY: MONTGOMERY
DISTRICT: 3
DATE: 1/17/2024
VERSION: 1.0

ROUTE NUMBER: MD 124

DIRECTION: NORTH (INVENTORY)

ROAD_NAME	FUNCTIONAL CLASS	STATE SYSTEM	NHS	MAINTENANCE	MILEPOINT	MILEPOINT DESCRIPTION	MEDIAN TYPE	MARKED LANES	AADT
QUINCE ORCHARD RD	U -Principal Arterial – Other	STATE SECONDARY	NHS	State Highway Agency	000.000 MD 28	DARNESTOWN RD	CURBED	5	16,791
					000.000 CO 209	QUINCE ORCHARD RD (NB/L)			
					000.010 MD 28	DARNESTOWN RD (WB/L)			
					000.170 BK 226			4	
					000.170 MU 145	HILLSTONE RD			
					000.420 OP 5884	PAWNEE DR			
					000.580 MU 223	LITTLE QUARRY RD			
					000.810 MU 532	KENTLANDS BLVD			
					000.810 CO 223	LONGDRAFT RD			
					000.840		UNPROTECTED		
					001.000 MU 53	BOOTH ST			
					001.185 MD 119	GREAT SENECA HWY (SB/L)			
					001.190				23,101
					001.195 MD 119	GREAT SENECA HWY			
					001.396 MU 465	ORCHARD RIDGE DR			
					001.403 MU 465	ORCHARD RIDGE DR (NB/L)			
					001.578 MU 386	TWIN LAKES DR			
					001.595 MU 386	TWIN LAKES DR (NB/L)			
					001.720		POSITIVE BARRIER		
					001.820		PAINTED (UNDIV)		
					001.920 MU 301	PURCHASE ST			
					002.137 MU 305	QUINCE ORCHARD BLVD	NONE		
					002.140		PAINTED (UNDIV)		
					002.144 MU 305	QUINCE ORCHARD BLVD (EB/L)			
					002.536 MU 12	BANK ST (EB/L)	NONE		
					002.540		PAINTED (UNDIV)		
					002.544 MU 12	BANK ST			
					002.724 MD 117	CLOPPER RD	NONE		
					002.737 MD 117	CLOPPER RD (WB/L)			
					002.770		PAINTED (UNDIV)		
					002.907 MU 88	FIRSTFIELD RD			
					002.914 MU 88	FIRSTFIELD RD (EB/L)	NONE		

MARYLAND DEPARTMENT OF TRANSPORTATION
STATE HIGHWAY ADMINISTRATION
DATA SERVICES DIVISION

2022 HIGHWAY LOCATION REFERENCE

COUNTY: MONTGOMERY
DISTRICT: 3
DATE: 1/17/2024
VERSION: 1.0

ROUTE NUMBER: MD 124

DIRECTION: NORTH (INVENTORY)

ROAD_NAME	FUNCTIONAL CLASS	STATE SYSTEM	NHS	MAINTENANCE	MILEPOINT	MILEPOINT DESCRIPTION	MEDIAN TYPE	MARKED LANES	AADT
QUINCE ORCHARD RD	U -Principal Arterial - Other	STATE SECONDARY	NHS	State Highway Agency	002.960		PAINTED (UNDIV)	4	23,101
					003.080		CURBED		
					003.137	RP 270 RAMP 1 FR RAMP 8 (FR IS270) TO MD 124 EB			
					003.142	RP 270 RAMP 6 FR MD 124 EB TO RAMP 7 (TO IS270)			
					003.213	IS 270 EISENHOWER MEMORIAL HWY (SB/L)			
					003.220	EXIT #11			
					003.227	IS 270 EISENHOWER MEMORIAL HWY			57,641
					003.238	IS 270 LN IS 270 LOCAL LANES (NB)			
					003.260	RP 270 RAMP 3 FR MD 124 EB TO IS 270 NB			
					003.304			5	
					003.410	RP 270 RAMP 4 FR IS 270 NB TO MD 124 EB		6	
					003.510			7	
					003.584	MD 355 FREDERICK RD (SB/L)			
MONTGOMERY VILLAGE AVE					003.590			8	39,081
					003.598	MD 355 FREDERICK RD			
					003.660			6	
					003.691	XO 145 CROSSOVER			
					003.784	MU 340 RUSSELL AVE (SB/L)			
					003.793	MU 340 RUSSELL AVE			
					004.038	XO 541 CROSSOVER			
					004.155	CO 4119 LOST KNIFE RD			
					004.164	CO 4119 LOST KNIFE RD (NB/L)			
					004.240		UNPROTECTED	5	
MIDCOUNTY HWY					004.340	XO 69 CROSSOVER	CURBED		19,502
					004.340	CO 3727 MONTGOMERY VILLAGE AVE			
					004.420			4	
					004.470			3	
					004.550	CO 6863 PIER POINT PL		4	
					004.620		UNPROTECTED		
					004.746		CURBED		
					004.814	BEGIN STRUCTURE 150167001			
					004.836	END STRUCTURE 150167001			

MARYLAND DEPARTMENT OF TRANSPORTATION
STATE HIGHWAY ADMINISTRATION
DATA SERVICES DIVISION

2022 HIGHWAY LOCATION REFERENCE

COUNTY: MONTGOMERY
DISTRICT: 3
DATE: 1/17/2024
VERSION: 1.0

ROUTE NUMBER: MD 124

DIRECTION: NORTH (INVENTORY)

ROAD_NAME	FUNCTIONAL CLASS	STATE SYSTEM	NHS	MAINTENANCE	MILEPOINT	MILEPOINT DESCRIPTION	MEDIAN TYPE	MARKED LANES	AADT
MIDCOUNTY HWY	U -Principal Arterial – Other	STATE SECONDARY	NHS	State Highway Agency	004.920	CO 33 GOSHEN RD	CURBED	4	19,502
					005.000		UNPROTECTED		
					005.572	BEGIN STRUCTURE 150166001			
					005.587	END STRUCTURE 150166001			
					005.900		CURBED		
					006.003	MU 469 SAYBROOKE OAKS BLVD			
WOODFIELD RD	U -Minor Arterial				006.010	CO 5221 MIDCOUNTY HWY		2	17,643
					006.010	MU 469 SAYBROOKE OAKS BLVD (EB/L)			
					006.017	CO 5221 MIDCOUNTY HWY (NB/L)			
					006.040			3	
					006.150	CO 37 EMORY GROVE RD		4	
					006.250		PAINTED (UNDIV)	3	
					006.490		NONE	2	
					006.620	CO 5189 FLOWER HILL WAY			
					006.781			3	
					006.820		CURBED	4	
					006.947	MD 115 MUNCASTER MILL RD			
					006.952	MD 115 MUNCASTER MILL RD (WB/L)			
					007.050		PAINTED (UNDIV)		
					007.350	CO 6579 LINDBERGH DR	NONE		
					007.510		PAINTED (UNDIV)		
					007.590	CO 6579 LINDBERGH DR	CURBED	5	
					007.600			6	
					007.725	CO 3283 AIRPARK RD (SB/L)			
					007.734	CO 3283 AIRPARK RD			
					007.957	CO 6509 CYPRESS HILL DR			
					007.963	CO 6509 CYPRESS HILL DR (WB/L)			
					008.180	CO 5778 BRENISH DR			
					008.380	CO 6505 CLIFF PINE DR			
					008.510	CO 5146 BARCELONA DR			
					008.700	XO 460 CROSSOVER		5	
					008.700	CO 5147 POMPAÑO TERR			

MARYLAND DEPARTMENT OF TRANSPORTATION
STATE HIGHWAY ADMINISTRATION
DATA SERVICES DIVISION

2022 HIGHWAY LOCATION REFERENCE

COUNTY: MONTGOMERY
DISTRICT: 3
DATE: 1/17/2024
VERSION: 1.0

ROUTE NUMBER: MD 124

DIRECTION: NORTH (INVENTORY)

ROAD_NAME	FUNCTIONAL CLASS	STATE SYSTEM	NHS	MAINTENANCE	MILEPOINT	MILEPOINT DESCRIPTION	MEDIAN TYPE	MARKED LANES	AADT
WOODFIELD RD	U -Minor Arterial	STATE SECONDARY		State Highway Agency	008.870	CO 5076	FIELDCREST RD	CURBED	14,354
					009.030			5	
					009.060		PAINTED (UNDIV)	4	
					009.120			3	
					009.155		NONE	2	
					009.190	CO 6203	ROSEWOOD MANOR LA		
					009.346	CO 6064	EAST VILLAGE AVE		
					009.354	CO 6064	EAST VILLAGE AVE (WB/L)		
					009.576	CO 32	WARFIELD RD		
					009.740	CO 4980	CUTTY SARK WAY		
					010.020	CO 5106	SUNNYACRES RD		
					010.440	CO 3930	EXODUS DR		
					010.920	CO 27	BRINK RD		11,514
					011.260	CO 4621	GLENDALOUGH RD		
					011.528		BEGIN STRUCTURE 150074001		
					011.532		END STRUCTURE 150074001		
					011.540	CO 6901	CHURCHILL DOWNS RD		
					012.004	CO 7575	AUGUSTA FARM LA		
					012.004	CO 7410	ESSEX VIEW DR		
					012.133	CO 35	GOSHEN SCHOOL RD		
					012.370	CO 47	ROCKY RD		
					012.560	CO 3594	DEANNA DR		
					012.942		BEGIN STRUCTURE 150022001		
					012.950		END STRUCTURE 150022001		
					013.170	CO 1104	WATKINS RD		
					013.230	OP 5528	NO NAME		
					013.530	CO 3352	GARFIELD DR		
					013.590	CO 7439	KIMBLEHUNT DR		
					013.680	CO 7420	WHITE PEACH CT		
					013.780	OP 5598	WOODFIELD RD		
					013.930	CO 168	PLEASANT VIEW LA		
					014.120	CO 45	WOODFIELD SCHOOL RD		

MARYLAND DEPARTMENT OF TRANSPORTATION
STATE HIGHWAY ADMINISTRATION
DATA SERVICES DIVISION

2022 HIGHWAY LOCATION REFERENCE

COUNTY: MONTGOMERY
DISTRICT: 3
DATE: 1/17/2024
VERSION: 1.0

ROUTE NUMBER: MD 124

DIRECTION: NORTH (INVENTORY)

ROAD_NAME	FUNCTIONAL CLASS	STATE SYSTEM	NHS	MAINTENANCE	MILEPOINT	MILEPOINT DESCRIPTION	MEDIAN TYPE	MARKED LANES	AADT	
WOODFIELD RD	U -Minor Arterial	STATE SECONDARY		State Highway Agency	014.246	CO 5733	ROLLING FORK DR (EB/L)	NONE	2	11,514
					014.254	CO 5733	ROLLING FORK DR			
					014.440	CO 7148	HARVEST KNOLLS WAY			
					014.600	CO 7351	HICKORY SPRING LA			
					014.770	CO 4749	LOG HOUSE RD			
					014.770	CO 7309	LOW MEADOW DR			
					014.980	CO 4880	WELSH RD			
					015.060	CO 38	SWEEPSTAKES RD			
					015.320	CO 4877	GREENEL RD			
					015.580	CO 4104	MOYER RD			
					015.950	CO 3084	CLEARSPRING RD			
					015.990	CO 44	HAWKINS CREAMERY RD			
					016.090	CO 5256	BISCAYNE LA			
					016.355	CO 4554	VALLEY PARK DR (EB/L)			
					016.364	CO 4554	VALLEY PARK DR			
					016.470	OP 5599	NO NAME			
					016.740	CO 3	BETHESDA CHURCH RD			
					016.740	CO 2765	MT VERNON AVE			
					016.930	OP 5713	NEW CHURCH ST	CURBED	3	
					016.980					
017.030	MD 108	MAIN ST								

ROUTE NUMBER: MD 182

DIRECTION: NORTH (INVENTORY)

ROAD_NAME	FUNCTIONAL CLASS	STATE SYSTEM	NHS	MAINTENANCE	MILEPOINT	MILEPOINT DESCRIPTION	MEDIAN TYPE	MARKED LANES	AADT	
LAYHILL RD	U -Principal Arterial – Other	STATE SECONDARY	NHS	State Highway Agency	000.000	MD 97	GEORGIA AVE (SB/L)	CURBED	4	22,062
					000.000	CO 7816	JUDSON RD			
					000.002	MD 97	GEORGIA AVE			
					000.010					
					000.110					
					000.120	OP 456	GREENERY LA			

MARYLAND DEPARTMENT OF TRANSPORTATION
STATE HIGHWAY ADMINISTRATION
DATA SERVICES DIVISION

2022 HIGHWAY LOCATION REFERENCE

COUNTY: MONTGOMERY
DISTRICT: 3
DATE: 1/17/2024
VERSION: 1.0

ROUTE NUMBER: MD 182

DIRECTION: NORTH (INVENTORY)

ROAD_NAME	FUNCTIONAL CLASS	STATE SYSTEM	NHS	MAINTENANCE	MILEPOINT	MILEPOINT DESCRIPTION	MEDIAN TYPE	MARKED LANES	AADT
LAYHILL RD	U -Principal Arterial – Other	STATE SECONDARY	NHS	State Highway Agency	000.130	OP 455	NO NAME	CURBED	22,062
					000.207	CO 1114	GLENALLAN AVE		
					000.213	CO 1114	GLENALLAN AVE (WB/L)		
					000.290			4	
					000.414	XO 103	CROSSOVER		
					000.440	MD 182 A	OLD LAYHILL RD		
					000.710	CO 126	BRIGGS RD		
					000.956	CO 5621	MIDDLEBRIDGE DR		
					000.964	CO 5621	MIDDLEBRIDGE DR (WB/L)		
					001.110	CO 4349	HATHAWAY DR		
					001.151		BEGIN STRUCTURE 150025001		
					001.161		END STRUCTURE 150025001		
					001.290	CO 7743	POPLAR RUN DR		
					001.400	CO 5272	DECKMAN LA		
					001.550	CO 4031	MIDDLEVALE LA		
					001.730	CO 3663	POST LA		
					001.830	CO 127	SULLIVAN LA		
					001.850	CO 3409	EAST GATE DR (EB/L)		
					001.856	CO 3409	EAST GATE DR		
					002.020	CO 4149	QUEENSGUARD RD		
					002.230	CO 76	BONIFANT RD		9,873
					002.276	OP 5405	BAKERSFIELD CT		
					002.350	XO 456	CROSSOVER		
					002.390	CO 7137	BALLOWS WAY		
					002.590	CO 1876	NORVALE RD		
					002.706	CO 2357	LONGMEAD RD		
					002.821	RP 200	RAMP 4 FR MD 182 NB TO MD 200 EB		
					002.844	RP 200	RAMP 5 FR MD182 SB TO RP 4 (TO MD200 EB)		
					002.865		BEGIN STRUCTURE M-V104001		
					002.881	MD 200	INTERCOUNTY CONNECTOR		
					002.887		EXIT #10 (MD 200)		
					002.893	MD 200	INTERCOUNTY CONNECTOR (WB/L)		

MARYLAND DEPARTMENT OF TRANSPORTATION
STATE HIGHWAY ADMINISTRATION
DATA SERVICES DIVISION

2022 HIGHWAY LOCATION REFERENCE

COUNTY: MONTGOMERY
DISTRICT: 3
DATE: 1/17/2024
VERSION: 1.0

ROUTE NUMBER: MD 182

DIRECTION: NORTH (INVENTORY)

ROAD_NAME	FUNCTIONAL CLASS	STATE SYSTEM	NHS	MAINTENANCE	MILEPOINT	MILEPOINT DESCRIPTION	MEDIAN TYPE	MARKED LANES	AADT
LAYHILL RD	U -Principal Arterial – Other	STATE SECONDARY	NHS	State Highway Agency	002.907	END STRUCTURE M-V104001	CURBED	4	9,873
	U -Minor Arterial				002.934 RP 200	RAMP 1 FR MD182 NB TO RP 8 (TO MD200 WB)		3	
					002.980		PAINTED (UNDIV)		
					003.045 CO 6171	PARK VISTA DR	NONE		
					003.060	BEGIN STRUCTURE 150024001			
					003.064	END STRUCTURE 150024001			
					003.088			2	
					003.133 CO 2002	BAUGHMAN DR			
					003.513 CO 2358	MERRIFIELDS DR			
					003.600 CO 2000	GAYFIELDS DR			
					003.713 CO 1523	MARYMONT RD			
					003.800 CO 3127	FLINT HILL RD			
					003.964 CO 4678	CHAPEL HILL RD			
					004.017	BEGIN STRUCTURE 150023001			
					004.022	END STRUCTURE 150023001			
					004.181 CO 4160	CHESTER MILL RD			
					004.276		PAINTED (UNDIV)		
					004.292		CURBED		
					004.310			3	
					004.360			4	
					004.406 CO 7445	NORBECK RD			
					004.417 CO 7445	NORBECK RD (WB/L)			
					004.484			3	
					004.530		PAINTED (UNDIV)		
					004.586		NONE	2	
NORWOOD RD					004.890 CO 145	EDNOR RD			
					004.890 CO 72	NORWOOD RD			
					005.507 OP 380	ENT TO SANDY SPRING FRIENDS SCHOOL			
					005.507 CO 6000	EXCALIBER LA			
					005.693 CO 6581	HENNESSY TERR			
					005.755		PAINTED (UNDIV)		
DR BIRD RD					005.838 CO 4605	NORWOOD RD	NONE		14,335

MARYLAND DEPARTMENT OF TRANSPORTATION
STATE HIGHWAY ADMINISTRATION
DATA SERVICES DIVISION

2022 HIGHWAY LOCATION REFERENCE

COUNTY: MONTGOMERY
DISTRICT: 3
DATE: 1/17/2024
VERSION: 1.0

ROUTE NUMBER: MD 182

DIRECTION: NORTH (INVENTORY)

ROAD_NAME	FUNCTIONAL CLASS	STATE SYSTEM	NHS	MAINTENANCE	MILEPOINT	MILEPOINT DESCRIPTION	MEDIAN TYPE	MARKED LANES	AADT
DR BIRD RD	U -Minor Arterial	STATE SECONDARY		State Highway Agency	005.911		PAINTED (UNDIV)	2	14,335
					006.491	CO 130 BATCHELLORS FOREST RD	NONE		
					006.529	MD 108 OLNEY SANDY SPRING RD			
					006.537	MD 108 OLNEY SANDY SPRING RD (WB/L)			

ROUTE NUMBER: MD 182 A

DIRECTION: NORTH (INVENTORY)

ROAD_NAME	FUNCTIONAL CLASS	STATE SYSTEM	NHS	MAINTENANCE	MILEPOINT	MILEPOINT DESCRIPTION	MEDIAN TYPE	MARKED LANES	AADT
OLD LAYHILL RD	U -Local	STATE SECONDARY		State Highway Agency	000.000	MD 182 LAYHILL RD	NONE	1	0
					000.280	CO 126 BRIGGS RD			

ROUTE NUMBER: MD 185

DIRECTION: NORTH (INVENTORY)

ROAD_NAME	FUNCTIONAL CLASS	STATE SYSTEM	NHS	MAINTENANCE	MILEPOINT	MILEPOINT DESCRIPTION	MEDIAN TYPE	MARKED LANES	AADT
CONNECTICUT AVE	U -Principal Arterial - Other	STATE SECONDARY	NHS	State Highway Agency	000.000	MD 185 E CHEVY CHASE CIR	CURBED	6	43,785
					000.090	MU 71 E IRVING ST			
					000.150	MU 81 E KIRKE ST			
					000.220	MU 110 E LENOX ST			
					000.280	MU 130 E MELROSE ST			
					000.310	MU 160 NEWLANDS ST			
					000.390	MU 160 NEWLANDS ST			
					000.400	MU 180 OXFORD ST			
					000.470	MU 200 PRIMROSE ST			
					000.530	MU 210 QUINCY ST			
					000.600	MD 191 BRADLEY LA			
					000.680	MU 50 RAYMOND ST			
					000.820	MU 60 SHEPHERD ST			
					000.887	XO 130 CROSSOVER			
					000.900	MU 80 TAYLOR ST			
					000.914	XO 6 CROSSOVER			
					000.990	MU 71 THORNAPPLE ST			

MARYLAND DEPARTMENT OF TRANSPORTATION
STATE HIGHWAY ADMINISTRATION
DATA SERVICES DIVISION

2022 HIGHWAY LOCATION REFERENCE

COUNTY: MONTGOMERY
DISTRICT: 3
DATE: 1/17/2024
VERSION: 1.0

ROUTE NUMBER: MD 185

DIRECTION: NORTH (INVENTORY)

ROAD_NAME	FUNCTIONAL CLASS	STATE SYSTEM	NHS	MAINTENANCE	MILEPOINT	MILEPOINT DESCRIPTION	MEDIAN TYPE	MARKED LANES	AADT
CONNECTICUT AVE	U -Principal Arterial – Other	STATE SECONDARY	NHS	State Highway Agency	001.040	MU 80 UNDERWOOD ST	CURBED	6	43,785
					001.090	MU 90 WILLIAMS LA			
					001.150	MU 110 W WOODBINE ST			
					001.210	MU 50 LELAND ST			
					001.270	MU 10 ASPEN ST			
					001.320	CO 4489 BLACKTHORN ST	NONE		
					001.380	MD 410 EAST WEST HWY			74,513
					001.450	CO 550 CLUB DR	CURBED		
					001.560	CO 548 DUNLOP ST			
					001.584	XO 7 CROSSOVER			
					001.800	CO 1452 CHEVY CHASE LAKE DR			
					001.950	CO 542 MANOR RD			
					002.217	CO 537 JONES BRIDGE RD			
					002.220			7	
					002.223	CO 537 JONES BRIDGE RD (WB/L)			
					002.227	MU 50 KENSINGTON PKWY			
					002.340	MU 70 MONTROSE DR		6	
					002.400	CO 2295 WOODLAWN RD			
					002.540	RP 495 RAMP 4 FR MD 185 NB TO IS 495 EB			
					002.582	RP 495 RAMP 3 FR IS 495 EB TO MD 185 NB			
					002.620	IS 495 CAPITAL BELTWAY			37,955
					002.620	EXIT #33 (IS 495)			
					002.634	IS 495 CAPITAL BELTWAY (WB/L)			
					002.647	RP 495 RAMP 1 FR MD 185 NB TO IS 495 WB			
					002.677	RP 495 RAMP 7 FR RAMP 2 (FR IS495) TO MD 185 SB			
					002.710	RP 495 RAMP 2 FR IS 495 WB TO MD 185 NB			
					002.715	BEGIN STRUCTURE 150030001			
					002.752	END STRUCTURE 150030001			
					002.830	GV 28 BEACH DR			
					002.930	CO 2119 CULVER ST			
					003.045	XO 133 CROSSOVER			
					003.170	CO 2131 DUNNEL LA			

MARYLAND DEPARTMENT OF TRANSPORTATION
STATE HIGHWAY ADMINISTRATION
DATA SERVICES DIVISION

2022 HIGHWAY LOCATION REFERENCE

COUNTY: MONTGOMERY
DISTRICT: 3
DATE: 1/17/2024
VERSION: 1.0

ROUTE NUMBER: MD 185

DIRECTION: NORTH (INVENTORY)

ROAD_NAME	FUNCTIONAL CLASS	STATE SYSTEM	NHS	MAINTENANCE	MILEPOINT	MILEPOINT DESCRIPTION	MEDIAN TYPE	MARKED LANES	AADT
CONNECTICUT AVE	U -Principal Arterial – Other	STATE SECONDARY	NHS	State Highway Agency	003.370	CO 318 SAUL RD	CURBED	6	37,955
					003.440	MU 60 GLENRIDGE ST			
					003.560	MU 40 FRANKLIN ST			
					003.690	MU 31 EVERETT ST			
					003.730	MU 20 DRESDEN ST			
					003.770	MU 22 DRESDEN ST			
					003.890	MU 360 WASHINGTON ST			
					003.960	MU 30 CALVERT PL			
					004.040	MU 20 BALTIMORE ST			
					004.160	MU 352 WARNER ST			
					004.240	MD 547 KNOWLES AVE			
					004.320	MU 160 HOWARD AVE			
					004.327	BEGIN STRUCTURE 150031001			
					004.352	END STRUCTURE 150031001			
					004.400	MD 192 PLYERS MILL RD			50,403
					004.450			5	
					004.481			6	
					004.490	MU 70 DUPONT AVE			
					004.520	MU 50 CONCORD ST			
					004.533	MD 193 UNIVERSITY BLVD W			
					004.540				34,773
					004.547	MD 193 UNIVERSITY BLVD W (WB/L)			
					004.630	MU 280 PERRY AVE			
					004.690	CO 4461 DECATUR AVE			
					004.760	CO 297 LAWRENCE AVE			
					004.850	XO 21 CROSSOVER			
					005.040	CO 295 DENFELD AVE			
					005.281	XO 22 CROSSOVER			
					005.630	CO 2713 ADAMS DR			
					005.774	BEGIN STRUCTURE 150052001			
					005.782	END STRUCTURE 150052001			
					005.870	MD 185 D NO NAME			

MARYLAND DEPARTMENT OF TRANSPORTATION
STATE HIGHWAY ADMINISTRATION
DATA SERVICES DIVISION

2022 HIGHWAY LOCATION REFERENCE

COUNTY: MONTGOMERY
DISTRICT: 3
DATE: 1/17/2024
VERSION: 1.0

ROUTE NUMBER: MD 185

DIRECTION: NORTH (INVENTORY)

ROAD_NAME	FUNCTIONAL CLASS	STATE SYSTEM	NHS	MAINTENANCE	MILEPOINT	MILEPOINT DESCRIPTION	MEDIAN TYPE	MARKED LANES	AADT
CONNECTICUT AVE	U -Principal Arterial – Other	STATE SECONDARY	NHS	State Highway Agency	005.916 MD 586	VEIRS MILL RD	CURBED	6	34,773
					005.920				32,610
					005.924 MD 586	VEIRS MILL RD (WB/L)			
					005.950 MD 185 C	NO NAME			
					006.010 CO 4334	CONNECTICUT AVE SERVICE RD			
					006.080 CO 1425	BRIGHTVIEW ST			
					006.150 CO 1426	CAREY ST			
					006.260 CO 2533	DELANO ST			
					006.320 CO 1659	RANDOLPH RD			
					006.337 CO 1659	RANDOLPH RD (WB/L)			
					006.370 CO 4332	CONNECTICUT AVE SERVICE RD			
					006.420 CO 1590	EVERTON ST			
					006.590 CO 1683	GREENLY ST			
					006.750 CO 1564	WELLER RD			
					006.770 CO 4330	CONNECTICUT AVE SERVICE RD			
					006.860 CO 1798	ISBELL ST			
					006.940 CO 1900	JEFFRY ST			
					007.040 XO 46	CROSSOVER			
					007.090 CO 2057	KAYSON ST			
					007.170 CO 2210	DEAN RD			
					007.257 OP 6227	CONNECTICUT AVE SERVICE RD			
					007.309	BEGIN STRUCTURE 150091001			
					007.317	END STRUCTURE 150091001			
					007.345	BEGIN STRUCTURE 150088001			
					007.403	END STRUCTURE 150088001			
					007.449 XO 102	CROSSOVER			
					007.873 XO 99	CROSSOVER			
					008.020 CO 142	ASPEN HILL RD			
					008.140			5	
					008.150 XO 162	CROSSOVER			
					008.250			4	
					008.292 MD 97	GEORGIA AVE (SB/L)			

MARYLAND DEPARTMENT OF TRANSPORTATION
STATE HIGHWAY ADMINISTRATION
DATA SERVICES DIVISION

2022 HIGHWAY LOCATION REFERENCE

COUNTY: MONTGOMERY
DISTRICT: 3
DATE: 1/17/2024
VERSION: 1.0

ROUTE NUMBER: MD 185

DIRECTION: NORTH (INVENTORY)

ROAD_NAME	FUNCTIONAL CLASS	STATE SYSTEM	NHS	MAINTENANCE	MILEPOINT	MILEPOINT DESCRIPTION	MEDIAN TYPE	MARKED LANES	AADT
CONNECTICUT AVE	U -Principal Arterial – Other	STATE SECONDARY	NHS	State Highway Agency	008.300 CO 4092	CONNECTICUT AVE	CURBED	4	32,610
					008.300 MD 97	GEORGIA AVE			

ROUTE NUMBER: MD 185 A

DIRECTION: SOUTH (INVENTORY)

ROAD_NAME	FUNCTIONAL CLASS	STATE SYSTEM	NHS	MAINTENANCE	MILEPOINT	MILEPOINT DESCRIPTION	MEDIAN TYPE	MARKED LANES	AADT
NO NAME	U -Local	STATE SECONDARY		State Highway Agency	000.000 MD 586	VEIRS MILL RD	NONE	1	0
					000.130 MD 185	CONNECTICUT AVE (SB/L)			

ROUTE NUMBER: MD 185 B

DIRECTION: WEST (INVENTORY)

ROAD_NAME	FUNCTIONAL CLASS	STATE SYSTEM	NHS	MAINTENANCE	MILEPOINT	MILEPOINT DESCRIPTION	MEDIAN TYPE	MARKED LANES	AADT
NO NAME	U -Local	STATE SECONDARY		State Highway Agency	000.000 MD 185	CONNECTICUT AVE (SB/L)	NONE	1	0
					000.022 MD 586	VEIRS MILL RD (WB/L)			

ROUTE NUMBER: MD 185 C

DIRECTION: NORTH (INVENTORY)

ROAD_NAME	FUNCTIONAL CLASS	STATE SYSTEM	NHS	MAINTENANCE	MILEPOINT	MILEPOINT DESCRIPTION	MEDIAN TYPE	MARKED LANES	AADT
NO NAME	U -Local	STATE SECONDARY		State Highway Agency	000.000 MD 586	VEIRS MILL RD (WB/L)	NONE	1	0
					000.010 MD 185	CONNECTICUT AVE			

ROUTE NUMBER: MD 185 D

DIRECTION: EAST (INVENTORY)

ROAD_NAME	FUNCTIONAL CLASS	STATE SYSTEM	NHS	MAINTENANCE	MILEPOINT	MILEPOINT DESCRIPTION	MEDIAN TYPE	MARKED LANES	AADT
NO NAME	U -Local	STATE SECONDARY		State Highway Agency	000.000 MD 185	CONNECTICUT AVE	NONE	1	0
					000.040 MD 586	VEIRS MILL RD			

MARYLAND DEPARTMENT OF TRANSPORTATION
STATE HIGHWAY ADMINISTRATION
DATA SERVICES DIVISION

2022 HIGHWAY LOCATION REFERENCE

COUNTY: MONTGOMERY
DISTRICT: 3
DATE: 1/17/2024
VERSION: 1.0

ROUTE NUMBER: MD 185 E

DIRECTION: WEST (INVENTORY)

ROAD_NAME	FUNCTIONAL CLASS	STATE SYSTEM	NHS	MAINTENANCE	MILEPOINT	MILEPOINT DESCRIPTION	MEDIAN TYPE	MARKED LANES	AADT
CHEVY CHASE CIR	U -Principal Arterial – Other	STATE SECONDARY	NHS	State Highway Agency	000.000	WASH DC LINE	NONE	3	28,533
					000.000	WESTERN AVE (DC MAINT)			
					000.020	MD 185 CONNECTICUT AVE			
					000.040	MD 185 CONNECTICUT AVE (SB/L)			
					000.050	MU 120 MAGNOLIA PKWY			
					000.060	MU 40 GRAFTON ST			
					000.080	WASH DC LINE			
					000.080	WESTERN AVE (DC MAINT)			

ROUTE NUMBER: MD 186

DIRECTION: NORTH (INVENTORY)

ROAD_NAME	FUNCTIONAL CLASS	STATE SYSTEM	NHS	MAINTENANCE	MILEPOINT	MILEPOINT DESCRIPTION	MEDIAN TYPE	MARKED LANES	AADT
BROOKVILLE RD	U -Major Collector	STATE SECONDARY		State Highway Agency	000.000	WASH DC LINE	NONE	2	5,355
					000.000	DC 1001 WESTERN AVE			
					000.000	WESTERN AVE (DC MAINT)			
					000.060	MU 71 E IRVING ST			
					000.120	MU 81 E KIRKE ST			
					000.190	MU 110 E LENOX ST			
					000.250	MU 130 E MELROSE ST			
					000.320	MU 162 NEWLANDS ST #2			
					000.390	MU 180 OXFORD ST			
					000.410	MU 17 BROAD BRANCH RD			
					000.470	MU 200 PRIMROSE ST			
					000.530	MU 210 QUINCY ST			
					000.560	MU 70 QUINCY ST			
					000.600	MU 15 BRADLEY LA			6,855
					000.610	MU 10 E BRADLEY LA			
					000.670	MU 80 RAYMOND ST			
					000.700	MU 50 RAYMOND ST			
					000.720	MU 30 CUMMINGS LA			
					000.820	MU 90 SHEPHERD ST			

MARYLAND DEPARTMENT OF TRANSPORTATION
STATE HIGHWAY ADMINISTRATION
DATA SERVICES DIVISION

2022 HIGHWAY LOCATION REFERENCE

COUNTY: MONTGOMERY
DISTRICT: 3
DATE: 1/17/2024
VERSION: 1.0

ROUTE NUMBER: MD 186

DIRECTION: NORTH (INVENTORY)

ROAD_NAME	FUNCTIONAL CLASS	STATE SYSTEM	NHS	MAINTENANCE	MILEPOINT	MILEPOINT DESCRIPTION	MEDIAN TYPE	MARKED LANES	AADT
BROOKVILLE RD	U -Major Collector	STATE SECONDARY		State Highway Agency	000.830 MU 60	SHEPHERD ST	NONE	2	6,855
					000.870 MU 140	TURNER LA			
					000.920 MU 80	TAYLOR ST			
					000.930 MU 110	TAYLOR ST			
					001.020 MU 71	THORNAPPLE ST			
					001.050 MU 70	THORNAPPLE ST			
					001.080 MU 80	UNDERWOOD ST			
					001.130 MU 90	WILLIAMS LA			
					001.180 MU 100	WINDSOR PL			
					001.230 MU 110	W WOODBINE ST			
					001.240 CO 531	WOODBINE ST			
					001.340 CO 408	LELAND ST			
					001.350 CO 7601	CURTIS ST			
					001.450 CO 2022	WOOLSEY DR			
					001.520 MD 410	EAST WEST HWY			

ROUTE NUMBER: MD 187

DIRECTION: NORTH (INVENTORY)

ROAD_NAME	FUNCTIONAL CLASS	STATE SYSTEM	NHS	MAINTENANCE	MILEPOINT	MILEPOINT DESCRIPTION	MEDIAN TYPE	MARKED LANES	AADT
OLD GEORGETOWN RD	U -Principal Arterial - Other	STATE SECONDARY	NHS	State Highway Agency	000.000 MD 410	EAST WEST HWY (WB/L)	NONE	3	6,971
					000.000 MD 355	WISCONSIN AVE (SB/L)			
					000.100 CO 4453	COMMERCE LA		2	
					000.100 CO 357	EDGEMOOR LA			
					000.130	BEGIN STRUCTURE M-9041002			
					000.131	END STRUCTURE M-9041002			
					000.170 CO 385	WOODMONT AVE		3	17,321
					000.200 CO 356	MOORLAND LA			
					000.215			5	
					000.260 CO 5923	FAIRMONT AVE		4	
					000.310 CO 362	ARLINGTON RD			
					000.310 CO 4418	ST ELMO AVE			

MARYLAND DEPARTMENT OF TRANSPORTATION
STATE HIGHWAY ADMINISTRATION
DATA SERVICES DIVISION

2022 HIGHWAY LOCATION REFERENCE

COUNTY: MONTGOMERY
DISTRICT: 3
DATE: 1/17/2024
VERSION: 1.0

ROUTE NUMBER: MD 187

DIRECTION: NORTH (INVENTORY)

ROAD_NAME	FUNCTIONAL CLASS	STATE SYSTEM	NHS	MAINTENANCE	MILEPOINT	MILEPOINT DESCRIPTION	MEDIAN TYPE	MARKED LANES	AADT
OLD GEORGETOWN RD	U -Principal Arterial – Other	STATE SECONDARY	NHS	State Highway Agency	000.310 MD 188	WILSON LA	NONE	4	17,321
					000.360 CO 381	CORDELL AVE			
					000.410 CO 380	DEL RAY AVE			
					000.440		CENTER TLA (UNDIV)		
					000.460 CO 384	AUBURN AVE	NONE		
					000.510 CO 1126	GLENBROOK RD			
					000.540		CENTER TLA (UNDIV)		
					000.630 CO 352	BATTERY LA	NONE		
					000.685		CENTER TLA (UNDIV)		
					000.690 CO 376	SOUTH BROOK LA			
					000.730 CO 374	NORTH BROOK LA			
					000.770 CO 373	LUCAS LA			
					000.820 CO 348	MAPLE RIDGE RD			
					000.906 CO 350	HUNTINGTON PKWY (EB/L)	NONE		
					000.910				30,881
					000.916 CO 350	HUNTINGTON PKWY			
					000.953		CENTER TLA (UNDIV)		
					001.080 CO 977	GLENWOOD RD	CURBED		
					001.100			5	
					001.130 CO 4398	ROOSEVELT ST			
					001.180 CO 334	MCKINLEY ST			
					001.290 GV 36	LINCOLN DR		6	
					001.430 GV 37	SOUTH DR			
					001.540 CO 331	SONOMA RD			
					001.617 GV 1	CENTER DR (EB/L)			
					001.624 GV 1	CENTER DR			
					001.740 CO 7805	W CEDAR LA			
					001.743			5	
					001.802			4	
					001.900 CO 322	ALTA VISTA RD			
					001.960 CO 323	CHARLES ST			
					002.070 CO 320	SPRUCE TREE AVE			

MARYLAND DEPARTMENT OF TRANSPORTATION
STATE HIGHWAY ADMINISTRATION
DATA SERVICES DIVISION

2022 HIGHWAY LOCATION REFERENCE

COUNTY: MONTGOMERY
DISTRICT: 3
DATE: 1/17/2024
VERSION: 1.0

ROUTE NUMBER: MD 187

DIRECTION: NORTH (INVENTORY)

ROAD_NAME	FUNCTIONAL CLASS	STATE SYSTEM	NHS	MAINTENANCE	MILEPOINT	MILEPOINT DESCRIPTION	MEDIAN TYPE	MARKED LANES	AADT
OLD GEORGETOWN RD	U -Principal Arterial – Other	STATE SECONDARY	NHS	State Highway Agency	002.190	CO 324 BEECH AVE	CURBED	4	30,881
					002.340	CO 1037 WYNGATE DR			
					002.440	CO 1039 RYLAND DR			
					002.580	RP 495 RAMP 4 FR MD 187 NB TO IS 495 EB			
					002.600	RP 495 RAMP 3 FR RAMP 6 (FR IS495) TO MD 187 NB			
					002.636	IS 495 CAPITAL BELTWAY			
					002.640	EXIT #36 (IS 495)			42,075
					002.644	IS 495 CAPITAL BELTWAY (WB/L)			
					002.700	RP 495 RAMP 7 FR RAMP 2 (FR IS495) TO MD 187 SB			
					002.750	RP 495 RAMP 2 FR IS 495 WB TO MD 187 NB			
					002.830	CO 4604 OLD GEORGETOWN RD			
					002.930	CO 316 LONE OAK DR			
					003.030	CO 6512 MANOR OAK WAY			
					003.166	CO 1559 CHESHIRE DR			
					003.173	CO 1559 CHESHIRE DR (SB/L)			
					003.355	CO 166 DEMOCRACY BLVD (EB/L)			
					003.363	CO 166 DEMOCRACY BLVD			
					003.505	CO 3386 ROCK SPRING DR			
					003.510			5	
					003.515	CO 3386 ROCK SPRING DR (SB/L)			
					003.714	RP 270 RAMP 4 FR MD 187 NB TO IS 270 EB			
					003.734	RP 270 RAMP 5 FR MD 187 SB TO RAMP 4 (TO IS270)			
					003.748	BEGIN STRUCTURE 150079001			
					003.758	IS 270 EISENHOWER MEMORIAL HWY (SB/L)			
					003.764	EXIT #1A (IS 270)			50,574
					003.777	IS 270 EISENHOWER MEMORIAL HWY			
					003.797	END STRUCTURE 150079001			
					003.820	RP 270 RAMP 7 FR RAMP 2 (FR IS270) TO MD 187 SB		4	
					003.834	RP 270 RAMP 2 FR IS 270 WB TO MD 187 NB			
					004.036	CO 164 TUCKERMAN LA (EB/L)			
					004.047	CO 164 TUCKERMAN LA			
					004.257	XO 171 CROSSOVER			

MARYLAND DEPARTMENT OF TRANSPORTATION
STATE HIGHWAY ADMINISTRATION
DATA SERVICES DIVISION

2022 HIGHWAY LOCATION REFERENCE

COUNTY: MONTGOMERY
DISTRICT: 3
DATE: 1/17/2024
VERSION: 1.0

ROUTE NUMBER: MD 187

DIRECTION: NORTH (INVENTORY)

ROAD_NAME	FUNCTIONAL CLASS	STATE SYSTEM	NHS	MAINTENANCE	MILEPOINT	MILEPOINT DESCRIPTION	MEDIAN TYPE	MARKED LANES	AADT
OLD GEORGETOWN RD	U -Principal Arterial – Other	STATE SECONDARY	NHS	State Highway Agency	004.352	XO 119 CROSSOVER	CURBED	4	50,574
					004.450	CO 5036 EDSON LA			
					004.800	CO 4242 NICHOLSON LA			
					004.897			5	
					005.005	CO 7883 BANNEKER AVE			
					005.064	CO 7220 OLD GEORGETOWN RD			
					005.067			4	
TOWNE RD					005.073	CO 7220 OLD GEORGETOWN RD (SB/L)			
					005.205	CO 7841		3	
					005.215	CO 7841 ROSE AVE			
					005.241			2	
					005.288	MD 927 A MONTROSE PKWY	NONE		
					005.289			3	
					005.298	CO 7829 MONTROSE PKWY (WB/L)			
					005.358			4	
					005.359		CURBED		2,434
					005.379			3	
					005.462	MD 355 ROCKVILLE PIKE (SB/L)			

ROUTE NUMBER: MD 187 B

DIRECTION: NORTH (INVENTORY)

ROAD_NAME	FUNCTIONAL CLASS	STATE SYSTEM	NHS	MAINTENANCE	MILEPOINT	MILEPOINT DESCRIPTION	MEDIAN TYPE	MARKED LANES	AADT
ROCKLEDGE BLVD	U -Local	STATE SECONDARY		State Highway Agency	000.086	CO 7444 ROCKLEDGE BLVD	CURBED	4	19,265
					000.116	RP 270 RAMP 10 FR MD 187B TO MD 187 NB			
					000.120	BEGIN STRUCTURE 150168001			
					000.126			5	
					000.131	IS 270 EISENHOWER MEMORIAL HWY (SB/L)			
					000.139	EXIT #1B (IS 270)			
					000.148	IS 270 EISENHOWER MEMORIAL HWY			
					000.158	END STRUCTURE 150168001			
					000.166	RP 270 RAMP 9 FR MD 187 NB TO MD 187B SB			

MARYLAND DEPARTMENT OF TRANSPORTATION
STATE HIGHWAY ADMINISTRATION
DATA SERVICES DIVISION

2022 HIGHWAY LOCATION REFERENCE

COUNTY: MONTGOMERY
DISTRICT: 3
DATE: 1/17/2024
VERSION: 1.0

ROUTE NUMBER: MD 188

DIRECTION: EAST (INVENTORY)

ROAD_NAME	FUNCTIONAL CLASS	STATE SYSTEM	NHS	MAINTENANCE	MILEPOINT	MILEPOINT DESCRIPTION	MEDIAN TYPE	MARKED LANES	AADT
WILSON LA	U -Minor Arterial	STATE SECONDARY		State Highway Agency	000.000	CO 4690	MACARTHUR BLVD	NONE	5,893
					000.040	CO 1252	BRAEBURN PL		
					000.160	CO 2813	BROXBURN DR		
					000.200	CO 1252	BRAEBURN PL		
					000.250	CO 1488	BRAEBURN PL		
					000.310	CO 1488	BRAEBURN PL		
					000.370	CO 845	LAVEROCK LA		
					000.670	CO 4409	SELKIRK DR		
					000.772		PAINTED (UNDIV)		
					000.796		CURBED	3	
					000.830			4	
					000.889	MD 190	RIVER RD		
					000.897	MD 190	RIVER RD (WB/L)		
					000.900				9,855
					000.990		PAINTED (UNDIV)	2	
					001.020	CO 3143	HONESTY WAY	NONE	
					001.060	CO 2345	ALGONQUIN AVE		
					001.120	CO 1254	ARNET LA		
					001.190	CO 2350	MARYKNOLL AVE		
					001.230	CO 1253	ELMORE LA		
					001.290	CO 3061	SPRINGER RD		
					001.560	CO 1279	WHITTIER BLVD		
					001.640	CO 1730	WESTFIELD DR		
					001.820	CO 2136	MARBURY RD		
					001.910	CO 339	ABERDEEN RD		
					001.910	OP 575	MERRICK RD		
					002.020	CO 340	OLD CHESTER RD		
					002.140	CO 778	RADNOR RD		
					002.310	CO 341	MAIDEN LA		
					002.340	MD 191	BRADLEY BLVD		
					002.430	CO 339	ABERDEEN RD		
					002.520	CO 1840	HONEYWELL LA		

MARYLAND DEPARTMENT OF TRANSPORTATION
STATE HIGHWAY ADMINISTRATION
DATA SERVICES DIVISION

2022 HIGHWAY LOCATION REFERENCE

COUNTY: MONTGOMERY
DISTRICT: 3
DATE: 1/17/2024
VERSION: 1.0

ROUTE NUMBER: MD 188

DIRECTION: EAST (INVENTORY)

ROAD_NAME	FUNCTIONAL CLASS	STATE SYSTEM	NHS	MAINTENANCE	MILEPOINT	MILEPOINT DESCRIPTION	MEDIAN TYPE	MARKED LANES	AADT		
WILSON LA	U -Minor Arterial	STATE SECONDARY		State Highway Agency	002.540	CO 342	HAMPDEN LA	NONE	2	9,855	
					002.640	CO 7376	MOORLAND LA				
					002.720	CO 345	STRATFORD RD				
					002.770	CO 351	CUSTER RD				
					002.800	CO 1126	GLENBROOK RD				
					002.880	CO 355	FAIRFAX RD				
					003.000	CO 354	EXETER RD				
					003.070	CO 380	DEL RAY AVE				
					003.070	CO 4417	DENTON RD				
					003.120	CO 360	CLARENDON RD				
					003.190	CO 381	CORDELL AVE				
					003.201						3
					003.250	CO 362	ARLINGTON RD				
					003.250	MD 187	OLD GEORGETOWN RD				
					003.250	CO 4418	ST ELMO AVE				

ROUTE NUMBER: MD 189

DIRECTION: NORTH (INVENTORY)

ROAD_NAME	FUNCTIONAL CLASS	STATE SYSTEM	NHS	MAINTENANCE	MILEPOINT	MILEPOINT DESCRIPTION	MEDIAN TYPE	MARKED LANES	AADT			
FALLS RD	U -Minor Arterial	STATE SECONDARY		State Highway Agency	000.000	CO 7068	FALLS RD	NONE	3	18,904		
					000.000	MD 190	RIVER RD					
					000.047						CENTER TLA (UNDIV)	
					000.090	CO 1670	GLENOLDEN DR				NONE	2
					000.120							
					000.520	CO 190	WOODFORD RD					
					000.690	CO 166	DEMOCRACY BLVD					
					000.690	CO 196	S GLEN RD					
					000.900						PAINTED (UNDIV)	
					001.030	CO 4831	POTOMAC TENNIS LA				NONE	
					001.370	CO 5639	NANTUCKET PL					
					001.570	CO 165	BELLS MILL RD					

MARYLAND DEPARTMENT OF TRANSPORTATION
STATE HIGHWAY ADMINISTRATION
DATA SERVICES DIVISION

2022 HIGHWAY LOCATION REFERENCE

COUNTY: MONTGOMERY
DISTRICT: 3
DATE: 1/17/2024
VERSION: 1.0

ROUTE NUMBER: MD 189

DIRECTION: NORTH (INVENTORY)

ROAD_NAME	FUNCTIONAL CLASS	STATE SYSTEM	NHS	MAINTENANCE	MILEPOINT	MILEPOINT DESCRIPTION	MEDIAN TYPE	MARKED LANES	AADT
FALLS RD	U -Minor Arterial	STATE SECONDARY		State Highway Agency	001.650	CO 4733 CRANFORD DR	NONE	2	18,904
					001.750	CO 3601 ELDWICK WAY			
					001.980	CO 3743 WOODINGTON DR	PAINTED (UNDIV)		
					002.160		CENTER TLA (UNDIV)		
					002.180	CO 2310 MARSEILLE DR			
					002.204		PAINTED (UNDIV)		
					002.350	CO 195 GLEN RD	NONE		
					002.500	CO 3810 WINTerset DR			
					002.710	CO 3862 FALLS CHAPEL WAY			
					002.710	CO 164 TUCKERMAN LA			
					002.840		PAINTED (UNDIV)		
					002.880	CO 3009 LIBERTY LA	NONE		
					002.896		PAINTED (UNDIV)		
					003.000	CO 2994 VICTORY LA	NONE		
					003.080	CO 7079 FALLS FARM DR			
					003.340	CO 144 MONTROSE RD			
					003.410	CO 3617 ATWELL RD			
					003.435		PAINTED (UNDIV)		
					003.540	CO 3616 CHILHAM PL	NONE		
					003.660	CO 3631 COLD SPRING RD			
					003.830	MU 990 DUNSTER RD			
					003.830	CO 3862 FALLS CHAPEL WAY			
					003.885		PAINTED (UNDIV)		
					004.120	MU 1540 KERSEY LA	NONE		
					004.120	MU 1541 W KERSEY LA			
					004.240			3	
					004.300		CURBED		
					004.359			4	
					004.437	MU 2593 WOOTTON PKWY (EB/L)			
					004.440				26,494
					004.444	MU 2593 WOOTTON PKWY			
					004.626	MU 1069 FALLSMEAD WAY			

MARYLAND DEPARTMENT OF TRANSPORTATION
STATE HIGHWAY ADMINISTRATION
DATA SERVICES DIVISION

2022 HIGHWAY LOCATION REFERENCE

COUNTY: MONTGOMERY
DISTRICT: 3
DATE: 1/17/2024
VERSION: 1.0

ROUTE NUMBER: MD 189

DIRECTION: NORTH (INVENTORY)

ROAD_NAME	FUNCTIONAL CLASS	STATE SYSTEM	NHS	MAINTENANCE	MILEPOINT	MILEPOINT DESCRIPTION	MEDIAN TYPE	MARKED LANES	AADT
FALLS RD	U -Minor Arterial	STATE SECONDARY		State Highway Agency	004.634 MU 1069	FALLSMEAD WAY (SB/L)	CURBED	4	26,494
					004.760 RP 270	RAMP 6 FR MD 189 EB TO RAMP 7 (TO IS270)			
					004.840	BEGIN STRUCTURE 150049001	NONE		
					004.845 IS 270 LS	IS 270 LOCAL LANES (SB)			
					004.850 RP 270	RAMP 5 FR RAMP 8 (FR IS270) TO MD 189 EB			
					004.854 IS 270	EISENHOWER MEMORIAL HWY (SB/L)			
					004.860	EXIT #5 (IS 270)			8,483
					004.865 IS 270	EISENHOWER MEMORIAL HWY			
					004.870 RP 270	RAMP 1 FR RAMP 4 (FR IS270) TO MD 189 WB			
					004.874 IS 270 LN	IS 270 LOCAL LANES (NB)			
					004.880	END STRUCTURE 150049001	CURBED		
					004.960 RP 270	RAMP 4 FR IS 270 NB TO MD 189 EB			
					005.050 MU 1281	GREAT FALLS RD			
					005.050 MU 2012	MARYLAND AVE			
					005.050 MU 2460	POTOMAC VALLEY RD			

ROUTE NUMBER: MD 190

DIRECTION: EAST (INVENTORY)

ROAD_NAME	FUNCTIONAL CLASS	STATE SYSTEM	NHS	MAINTENANCE	MILEPOINT	MILEPOINT DESCRIPTION	MEDIAN TYPE	MARKED LANES	AADT
RIVER RD	R -Major Collector	STATE SECONDARY		State Highway Agency	000.000 CO 2603	RIVER RD	NONE	2	3,553
					000.000 MD 112	SENECA RD			
					000.270 CO 207	VIOLETTES LOCK RD			
					000.590 CO 5894	MANOR STONE DR			
					001.120 CO 4773	SIGNAL TREE LA			
					001.310 CO 3701	PETTIT WAY			
					002.286	BEGIN STRUCTURE 150007001			
	U -Major Collector				002.295	END STRUCTURE 150007001			
					002.700 CO 5596	MAIDENS BOWER DR			
					002.890 CO 202	ESWORTHY RD			
					002.890 CO 26	PENNYFIELD LOCK RD			
	U -Minor Arterial				003.030 CO 4815	RIVERS EDGE DR			17,203

MARYLAND DEPARTMENT OF TRANSPORTATION
STATE HIGHWAY ADMINISTRATION
DATA SERVICES DIVISION

2022 HIGHWAY LOCATION REFERENCE

COUNTY: MONTGOMERY
DISTRICT: 3
DATE: 1/17/2024
VERSION: 1.0

ROUTE NUMBER: MD 190

DIRECTION: EAST (INVENTORY)

ROAD_NAME	FUNCTIONAL CLASS	STATE SYSTEM	NHS	MAINTENANCE	MILEPOINT	MILEPOINT DESCRIPTION	MEDIAN TYPE	MARKED LANES	AADT
RIVER RD	U -Minor Arterial	STATE SECONDARY		State Highway Agency	003.030	CO 780 TRAVILAH RD	NONE	2	17,203
					003.310	CO 4771 BEALL SPRING RD			
					003.750	CO 4705 DREWS CT			
					003.920	OP 93 LUVIE LA			
					004.126	OP 5928 DALYN DRIVE			
					004.134	OP 5928 DALYN DRIVE (NB/L)			
					004.420	CO 2936 SPRINGRIDGE RD			
					004.640	CO 205 STONEY CREEK RD			
					004.710	OP 104 BEALL MOUNTAIN RD			
					004.720	BEGIN STRUCTURE 150098001			
					004.730	END STRUCTURE 150098001			
					005.130	CO 5961 LAKE POTOMAC DR			
					005.380	CO 6924 TACK HOUSE CT			
					005.580	CO 4906 SPUR WHEEL LA			
					005.710	CO 5488 SMOKEY QUARTZ LA			
					005.840	CO 2771 ADMIRALS WAY			
					005.980	CO 206 SWAINS LOCK RD			
					006.200	CO 6998 ARDNAVE PL			
					006.380		PAINTED (UNDIV)		
					006.450	CO 197 PINEY MEETINGHOUSE RD	NONE		
					006.506		PAINTED (UNDIV)		
					006.620	OP 5894 RIVER VIEW DR	NONE		
					006.620	CO 3001 TARA RD			
					006.960	CO 4728 RIVERWOOD DR			
					007.200	CO 6262 RIVER OAKS LA			
					007.270	CO 2441 SANDY LANDING RD			
					007.360	CO 192 NORTON RD			
					007.600		PAINTED (UNDIV)		
					007.660	CO 2005 CHAPEL RD	NONE		
					007.680		PAINTED (UNDIV)		
					007.715		CENTER TLA (UNDIV)		
					007.890	CO 1830 GARY RD	NONE		

MARYLAND DEPARTMENT OF TRANSPORTATION
STATE HIGHWAY ADMINISTRATION
DATA SERVICES DIVISION

2022 HIGHWAY LOCATION REFERENCE

COUNTY: MONTGOMERY
DISTRICT: 3
DATE: 1/17/2024
VERSION: 1.0

ROUTE NUMBER: MD 190

DIRECTION: EAST (INVENTORY)

ROAD_NAME	FUNCTIONAL CLASS	STATE SYSTEM	NHS	MAINTENANCE	MILEPOINT	MILEPOINT DESCRIPTION	MEDIAN TYPE	MARKED LANES	AADT
RIVER RD	U -Minor Arterial	STATE SECONDARY		State Highway Agency	007.890	CO 6403 POTOMAC MANORS DR	NONE	2	17,203
					007.997			4	
					008.140	CO 7068 FALLS RD	CURBED		17,603
					008.220	CO 1318 COUNSELMAN RD	NONE	3	
					008.250		PAINTED (UNDIV)	2	
					008.370	CO 4047 HALL RD	NONE		
					008.480	CO 2575 ACCORD DR			
					008.530	CO 781 PERSIMMON TREE RD			
					008.530	CO 4580 SCHULZ LA			
					008.590	CO 4379 PERSIMMON TREE RD			
					009.020	CO 3998 NEWBRIDGE DR			
					009.240	CO 6194 BELLE TERRE WAY			
					009.390	CO 1128 CONGRESSIONAL PKWY			
					009.590	CO 2935 DURHAM DR			
					009.810	CO 3007 HARRINGTON DR			
					010.020	CO 7070 BRADLEY BLVD			20,373
					010.440	CO 3437 CLEWERWALL DR			
					010.440	CO 1667 FENWAY DR			
					010.730	OP 388 CARDEROCK SPRINGS DR			
					010.741				
					010.759				
					011.010		PAINTED (UNDIV)		
					011.090		CURBED		
					011.120			4	
					011.260	CO 148 SEVEN LOCKS RD			
					011.340		POSITIVE BARRIER		
					011.370	RP 495 RAMP 6 FR MD 190 TO RAMP 11 (TO IS495X)			
					011.390		CURBED		
					011.430	RP 495 RAMP 8 FR RAMP 5 (FR IS495) TO MD 190 WB			
					011.490	RP 495 RAMP 5 FR RAMP 11 (FR IS495) TO MD 190			
					011.492				
					011.506	RP 495 RAMP 11 FR IS 495 SB TO IS 495X SB			

MARYLAND DEPARTMENT OF TRANSPORTATION
STATE HIGHWAY ADMINISTRATION
DATA SERVICES DIVISION

2022 HIGHWAY LOCATION REFERENCE

COUNTY: MONTGOMERY
DISTRICT: 3
DATE: 1/17/2024
VERSION: 1.0

ROUTE NUMBER: MD 190

DIRECTION: EAST (INVENTORY)

ROAD_NAME	FUNCTIONAL CLASS	STATE SYSTEM	NHS	MAINTENANCE	MILEPOINT	MILEPOINT DESCRIPTION	MEDIAN TYPE	MARKED LANES	AADT
RIVER RD	U -Minor Arterial	STATE SECONDARY		State Highway Agency	011.520	EXIT #39	CURBED	4	44,583
	U -Principal Arterial - Other				011.522	IS 495 CAPITAL BELTWAY (WB/L)			
			NHS		011.540				
					011.541	IS 495 CAPITAL BELTWAY			
					011.551	RP 495 RAMP 1 FR RAMP 4 (FR IS495) TO MD 190 WB			
					011.560	END STRUCTURE 150110001			
					011.610	RP 495 RAMP 3 FR MD 190 EB TO RAMP 2 (TO IS495)			
					011.695	RP 495 RAMP 4 FR IS 495 NB TO MD 190 EB			
					011.780	CO 169 BURDETTE RD	POSITIVE BARRIER		
					011.960	CO 5174 ROYAL DOMINION DR			
					012.049	BEGIN STRUCTURE 150028001			
					012.057	END STRUCTURE 150028001			
					012.350	CO 2999 NEVIS RD			
					012.704	MD 188 WILSON LA (WB/L)			
					012.715	MD 188 WILSON LA			
					012.780	CO 842 ORKNEY PKWY			
					012.840	MD 190 A NO NAME			
					012.954		CURBED		
					013.030	CO 847 BRAEBURN PKWY	UNPROTECTED		
					013.048		POSITIVE BARRIER		
					013.146		UNPROTECTED		
					013.241		POSITIVE BARRIER		
					013.330		CURBED		
					013.550	CO 4401 WINSTON DR			
					013.800	MD 614 C NO NAME			
					013.826	MD 614 GOLDSBORO RD (SB/L)			
					013.830				24,371
					013.833	MD 614 GOLDSBORO RD			
					013.850	MD 614 B NO NAME			
					013.940	CO 1988 DEVONSHIRE DR			
					014.190	CO 1834 OGDEN RD			
					014.420	CO 1214 SPRINGFIELD DR			

MARYLAND DEPARTMENT OF TRANSPORTATION
STATE HIGHWAY ADMINISTRATION
DATA SERVICES DIVISION

2022 HIGHWAY LOCATION REFERENCE

COUNTY: MONTGOMERY
DISTRICT: 3
DATE: 1/17/2024
VERSION: 1.0

ROUTE NUMBER: MD 190

DIRECTION: EAST (INVENTORY)

ROAD_NAME	FUNCTIONAL CLASS	STATE SYSTEM	NHS	MAINTENANCE	MILEPOINT	MILEPOINT DESCRIPTION	MEDIAN TYPE	MARKED LANES	AADT
RIVER RD	U -Principal Arterial – Other	STATE SECONDARY	NHS	State Highway Agency	014.540	CO 438 DORSET AVE	CURBED	4	24,371
					014.630	CO 4425 WESTBARD AVE			
					014.830	CO 436 BROOKSIDE DR			
					014.830	CO 4424 RIDGEFIELD RD			
					014.940		CENTER TLA (UNDIV)		
					015.000	OP 583 NO NAME			
					015.020	CO 2517 LANDY LA			
					015.060	OP 585 DORSEY LA			
					015.090	OP 586 CLIPPER LA	NONE		
					015.140	OP 587 BUTLER RD			
					015.188	GV 33 LITTLE FALLS PKWY			
					015.190		CURBED		19,403
					015.194	GV 33 LITTLE FALLS PKWY (NB/L)			
					015.260	MU 90 GREYSTONE ST	NONE		
					015.360	CO 824 VENTNOR RD			
					015.434	BEGIN STRUCTURE 150071001			
					015.439	END STRUCTURE 150071001			
					015.480	CO 820 GREENWAY DR			
					015.480	CO 451 WILLARD AVE			
					015.520	CO 4443 BALTIMORE AVE			
					015.570	CO 453 SARATOGA AVE			
					015.590	OP 584 ALLEY			
					015.660	CO 454 NEWPORT AVE			
					015.760	CO 2286 KEOKUK ST			
					015.830	CO 455 BROOKDALE RD			
					015.880	WASH DC LINE			
					015.880	DC 1000 WESTERN AVE			
					015.880	WESTERN AVE (DC MAINT)			

MARYLAND DEPARTMENT OF TRANSPORTATION
STATE HIGHWAY ADMINISTRATION
DATA SERVICES DIVISION

2022 HIGHWAY LOCATION REFERENCE

COUNTY: MONTGOMERY
DISTRICT: 3
DATE: 1/17/2024
VERSION: 1.0

ROUTE NUMBER: MD 190 A

DIRECTION: NORTH (INVENTORY)

ROAD_NAME	FUNCTIONAL CLASS	STATE SYSTEM	NHS	MAINTENANCE	MILEPOINT	MILEPOINT DESCRIPTION	MEDIAN TYPE	MARKED LANES	AADT
NO NAME	U -Local	STATE SECONDARY		State Highway Agency	000.000 MD 190	RIVER RD	NONE	2	0
					000.010 CO 4600	RIVER RD SERV DR			

ROUTE NUMBER: MD 191

DIRECTION: NORTH (INVENTORY)

ROAD_NAME	FUNCTIONAL CLASS	STATE SYSTEM	NHS	MAINTENANCE	MILEPOINT	MILEPOINT DESCRIPTION	MEDIAN TYPE	MARKED LANES	AADT
BRADLEY BLVD	U -Minor Arterial	STATE SECONDARY		State Highway Agency	000.000 CO 7070	BRADLEY BLVD	NONE	2	10,444
					000.000 MD 190	RIVER RD			
					000.130 CO 191	KENDALE RD			
					000.520 CO 4691	MERCY HOLLOW LA			
					000.640 CO 1509	BEECH HILL DR			
					000.720 CO 1529	ALDRSHOT DR			
					000.720 CO 3217	KENTSDALE DR			
					000.934	BEGIN STRUCTURE 150029001			
					000.940	END STRUCTURE 150029001			
					001.100 CO 2174	HOLLYOAK DR			
					001.350 CO 148	SEVEN LOCKS RD			
					001.680		CURBED		
					001.857	BEGIN STRUCTURE 150111001			
					001.888 IS 495	CAPITAL BELTWAY (WB/L)			
					001.912 IS 495	CAPITAL BELTWAY			
					001.922	END STRUCTURE 150111001			
					002.160 CO 4582	REDWOOD AVE	NONE		
					002.340 CO 2617	OAK FOREST LA			
					002.630 CO 169	BURDETTE RD			
					002.790 CO 1325	BRADGROVE DR			
					002.840 CO 836	BURNING TREE RD			8,471
					002.970 CO 837	FERNWOOD RD			
					003.180 CO 838	HILLMEAD RD			
					003.370 CO 1281	FALLEN OAK DR			
					003.410 CO 2319	HOWELL RD			

MARYLAND DEPARTMENT OF TRANSPORTATION
STATE HIGHWAY ADMINISTRATION
DATA SERVICES DIVISION

2022 HIGHWAY LOCATION REFERENCE

COUNTY: MONTGOMERY
DISTRICT: 3
DATE: 1/17/2024
VERSION: 1.0

ROUTE NUMBER: MD 191

DIRECTION: NORTH (INVENTORY)

ROAD_NAME	FUNCTIONAL CLASS	STATE SYSTEM	NHS	MAINTENANCE	MILEPOINT	MILEPOINT DESCRIPTION	MEDIAN TYPE	MARKED LANES	AADT
BRADLEY BLVD	U -Minor Arterial	STATE SECONDARY		State Highway Agency	003.570	CO 1276 WOODHAVEN BLVD	NONE	2	8,471
					003.700	CO 1536 VALLEY RD			
					003.910	CO 1014 EWING DR			
					003.990	CO 1467 SELVYN RD			
					004.090	CO 1018 RAYBURN RD			
					004.186	CO 1013 BRADMOOR DR (SB/L)			
					004.192	CO 1013 BRADMOOR DR			
					004.210	CO 350 HUNTINGTON PKWY			
					004.320	CO 339 ABERDEEN RD			
					004.410	CO 778 RADNOR RD			
					004.520	CO 1096 YORK LA			
					004.570	CO 1091 ENGLISH CT			
					004.710	MD 188 WILSON LA			
					004.780	CO 1841 MCLEAN DR			
					004.840	CO 340 OLD CHESTER RD			
					004.890	CO 2130 DURBIN RD			
					004.920	CO 1023 DURBIN RD			
					005.010	CO 2717 DEVON RD			
					005.060	CO 2641 BEAM CT			
					005.080	CO 2132 CORNISH RD			
					005.110	CO 1022 VERNON PL			
					005.170	CO 1021 BRITE DR			
					005.210	CO 1019 BURLING RD			
					005.240	CO 1020 BURLING CT			
					005.270	CO 377 AUDUBON RD			
					005.370	OP 577 PEMBROKE RD			
					005.390	CO 1010 PEMBROKE TERR			
					005.460	CO 1464 BARRETT LA			
					005.480		PAINTED (UNDIV)	3	
					005.527	MD 614 GOLDSBORO RD (SB/L)			
					005.530		CURBED	5	18,201
					005.533	MD 614 GOLDSBORO RD			

MARYLAND DEPARTMENT OF TRANSPORTATION
STATE HIGHWAY ADMINISTRATION
DATA SERVICES DIVISION

2022 HIGHWAY LOCATION REFERENCE

COUNTY: MONTGOMERY
DISTRICT: 3
DATE: 1/17/2024
VERSION: 1.0

ROUTE NUMBER: MD 191

DIRECTION: NORTH (INVENTORY)

ROAD_NAME	FUNCTIONAL CLASS	STATE SYSTEM	NHS	MAINTENANCE	MILEPOINT	MILEPOINT DESCRIPTION	MEDIAN TYPE	MARKED LANES	AADT	
BRADLEY BLVD	U -Minor Arterial	STATE SECONDARY		State Highway Agency	005.570	CO 433	KENNEDY DR	CURBED	5	18,201
					005.620	CO 1126	GLENBROOK RD			
					005.660					
					005.846	CO 355	FAIRFAX RD			
					005.970	CO 362	ARLINGTON RD			
					006.070	CO 442	HILLANDALE RD			
					006.130					
					006.180	CO 421	OFFUTT LA			
					006.310	CO 441	STRATHMORE ST			
					006.360					
					006.380	CO 423	CHEVY CHASE DR			
					006.427	MD 355	WISCONSIN AVE (SB/L)			
					006.430					
					BRADLEY LA					
006.433	MD 355	WISCONSIN AVE								
006.490	MU 215	WEST AVE								
006.640	MU 46	EAST AVE								
006.760	MU 70	MAPLE AVE								
006.970	MU 52	HILLCREST PL #2								
007.152	MD 185	CONNECTICUT AVE (SB/L)								
007.160	MU 15	BRADLEY LA								
007.160	MD 185	CONNECTICUT AVE								

ROUTE NUMBER: MD 192

DIRECTION: EAST (INVENTORY)

ROAD_NAME	FUNCTIONAL CLASS	STATE SYSTEM	NHS	MAINTENANCE	MILEPOINT	MILEPOINT DESCRIPTION	MEDIAN TYPE	MARKED LANES	AADT	
PLYERS MILL RD	U -Major Collector	EVERYTHING ELSE		City or Municipal Highway Agency	000.290	CO 302	PLYERS MILL RD	NONE	2	9,803
					000.320					
					000.386	MD 185	CONNECTICUT AVE (SB/L)			
					000.390					
					000.394	MD 185	CONNECTICUT AVE			
PLYERS MILL RD	U -Minor Arterial	STATE SECONDARY		State Highway Agency	000.390		CURBED	2		
					000.440	MU 50	CONCORD ST			NONE

MARYLAND DEPARTMENT OF TRANSPORTATION
STATE HIGHWAY ADMINISTRATION
DATA SERVICES DIVISION

2022 HIGHWAY LOCATION REFERENCE

COUNTY: MONTGOMERY
DISTRICT: 3
DATE: 1/17/2024
VERSION: 1.0

ROUTE NUMBER: MD 192

DIRECTION: EAST (INVENTORY)

ROAD_NAME	FUNCTIONAL CLASS	STATE SYSTEM	NHS	MAINTENANCE	MILEPOINT	MILEPOINT DESCRIPTION	MEDIAN TYPE	MARKED LANES	AADT
METROPOLITAN AVE	U -Minor Arterial	STATE SECONDARY		State Highway Agency	000.450 MU 300	PLYERS MILL RD	NONE	2	9,803
					000.660 MU 320	ST PAUL ST			
					000.710 MU 370	WHEATLEY ST			
					000.810 MU 183	N KENSINGTON PKWY			
					000.820 MU 111	FERNDALE ST			
					000.940 CO 1286	EDGEWOOD RD			
CAPITOL VIEW AVE					001.130 CO 561	MEREDITH AVE			
					001.350 CO 2581	VIRGINIA AVE			
					001.420 CO 569	LEE ST			
					001.490 CO 533	STONEBROOK DR			
					001.540 CO 5034	DAY AVE			
					001.540 CO 5497	PRATT PL			
					001.570 CO 570	GRANT AVE			
					001.720 CO 1295	LEAFY AVE			
					001.820 OP 606	NO NAME			
					001.910 CO 574	BEECHBANK RD			
					002.110 CO 4478	POST OFFICE RD			
FOREST GLEN RD	U -Major Collector				002.140 CO 1227	FOREST GLEN RD			
					002.140 CO 7073	SEMINARY RD			
					002.180 CO 1460	GLEN AVE			
					002.310 CO 580	HOLLOW GLEN PL			
					002.410 CO 576	ROSENSTEEL AVE			
					002.470 CO 3069	FOREST GLEN CT		3	
					002.490 CO 578	CANEY PL			
					002.554 CO 2586	BELVEDERE PL			
			NOT NHS		002.560 CO 7493	DARCY FOREST DR			
					002.650 CO 2512	ELKTON AVE	CURBED	4	
					002.760 CO 2513	COLERIDGE DR		3	
					002.814 MD 97	GEORGIA AVE (SB/L)			
					002.820 CO 697	FOREST GLEN RD			
					002.820 MD 97	GEORGIA AVE			

MARYLAND DEPARTMENT OF TRANSPORTATION
STATE HIGHWAY ADMINISTRATION
DATA SERVICES DIVISION

2022 HIGHWAY LOCATION REFERENCE

COUNTY: MONTGOMERY
DISTRICT: 3
DATE: 1/17/2024
VERSION: 1.0

ROUTE NUMBER: MD 193

DIRECTION: EAST (INVENTORY)

ROAD_NAME	FUNCTIONAL CLASS	STATE SYSTEM	NHS	MAINTENANCE	MILEPOINT	MILEPOINT DESCRIPTION	MEDIAN TYPE	MARKED LANES	AADT
UNIVERSITY BLVD W	U -Principal Arterial – Other	STATE SECONDARY	NHS	State Highway Agency	000.000 MD 185	CONNECTICUT AVE	CURBED	5	19,251
					000.040 MU 90	FARRAGUT AVE		6	
					000.120 MU 280	PERRY AVE			
					000.200 CO 4462	LEXINGTON ST			
					000.250 MU 371	DECATUR AVE			
					000.370 MU 372	MADISON ST			
					000.440 MU 320	ST PAUL ST			
					000.650 CO 784	HOBSON ST			
					000.850 CO 4465	DRUMM AVE			
					001.030 CO 288	MIDVAIL AVE			
					001.130 CO 1100	EAST AVE			
					001.236 MD 586	VEIRS MILL RD			
					001.240			5	25,771
					001.244 MD 586	VEIRS MILL RD (WB/L)			
					001.300			6	
					001.390 CO 865	GRANDVIEW AVE			
					001.456 MD 97	GEORGIA AVE (SB/L)			
					001.464 MD 97	GEORGIA AVE			
					001.540 CO 4346	ELKIN ST			
					001.600 CO 1883	FERN ST			
					001.650 CO 1173	AMHERST AVE			
					001.850 CO 2237	WESTCHESTER DR			
					001.960 CO 2234	REEDIE DR			
					002.060 CO 1744	DAYTON ST			
					002.120 CO 2874	SLYE CT			
					002.160 CO 2391	EASECREST DR			
					002.310 CO 1930	GLENPARK DR			
					002.370 CO 2029	MAYHEW DR			
					002.420 CO 1270	INWOOD AVE			
					002.500 OP 5412	PEBBLE RUN DR			
					002.709	BEGIN STRUCTURE 150032001			
					002.716	END STRUCTURE 150032001			

MARYLAND DEPARTMENT OF TRANSPORTATION
STATE HIGHWAY ADMINISTRATION
DATA SERVICES DIVISION

2022 HIGHWAY LOCATION REFERENCE

COUNTY: MONTGOMERY
DISTRICT: 3
DATE: 1/17/2024
VERSION: 1.0

ROUTE NUMBER: MD 193

DIRECTION: EAST (INVENTORY)

ROAD_NAME	FUNCTIONAL CLASS	STATE SYSTEM	NHS	MAINTENANCE	MILEPOINT	MILEPOINT DESCRIPTION	MEDIAN TYPE	MARKED LANES	AADT
UNIVERSITY BLVD W	U -Principal Arterial – Other	STATE SECONDARY	NHS	State Highway Agency	002.740	GV 7	SLIGO CREEK PKWY	CURBED	25,771
					002.860	XO 176	CROSSOVER		
					002.995	CO 124	ARCOLA AVE		
					003.000			5	39,703
					003.004	CO 124	ARCOLA AVE (WB/L)		
					003.148			6	
					003.190	CO 2232	GABEL ST		
					003.300	XO 126	CROSSOVER		
					003.460	CO 4527	ORANGE DR		
					003.480	CO 1934	EISNER ST		
					003.620	CO 1408	KERWIN RD		
					003.730	CO 793	DENNIS AVE		
					004.030	CO 675	BRUNETT AVE		
					004.150	CO 699	LORAIN AVE	POSITIVE BARRIER	
					004.220	XO 29	CROSSOVER		
					004.316	US 29	COLESVILLE RD (SB/L)		
UNIVERSITY BLVD E					004.320			7	
					004.324	US 29	COLESVILLE RD		
					004.440	XO 60	CROSSOVER	CURBED	6
					004.470	CO 704	LEXINGTON DR		
					004.600	XO 177	CROSSOVER		
					004.713	CO 755	WILLIAMSBURG DR		
					004.870	XO 506	CROSSOVER		
					004.881		BEGIN STRUCTURE 150136001		
					004.902	IS 495	CAPITAL BELTWAY (WB/L)		
					004.910		EXIT #29 (IS 495)		43,501
					004.918	IS 495	CAPITAL BELTWAY		
					004.950	RP 495	RAMP 5 FR MD 193 SB TO IS 495 EB	POSITIVE BARRIER	
					004.954		END STRUCTURE 150136001		
					005.010	RP 495	RAMP 6 FR IS 495 EB TO MD 193 SB		
					005.020			CURBED	
					005.060	CO 706	INDIAN SPRING DR		

MARYLAND DEPARTMENT OF TRANSPORTATION
STATE HIGHWAY ADMINISTRATION
DATA SERVICES DIVISION

2022 HIGHWAY LOCATION REFERENCE

COUNTY: MONTGOMERY
DISTRICT: 3
DATE: 1/17/2024
VERSION: 1.0

ROUTE NUMBER: MD 193

DIRECTION: EAST (INVENTORY)

ROAD_NAME	FUNCTIONAL CLASS	STATE SYSTEM	NHS	MAINTENANCE	MILEPOINT	MILEPOINT DESCRIPTION	MEDIAN TYPE	MARKED LANES	AADT
UNIVERSITY BLVD E	U -Principal Arterial – Other	STATE SECONDARY	NHS	State Highway Agency	005.170	CO 7075	FRANKLIN AVE	CURBED	34,724
					005.280	CO 776	DEARBORN AVE		
					005.400	CO 762	E MELBOURNE AVE		
					005.540	CO 764	E SCHUYLER RD		
					005.680	CO 3781	E WAYNE AVE		
					005.800	CO 1636	GLENVILLE RD		
					005.851	XO 113	CROSSOVER		
					006.020	CO 934	LANGLEY DR		
					006.144	MD 320	PINEY BRANCH RD (SB/L)		
					006.150	MD 320	PINEY BRANCH RD		
					006.260	CO 1368	GILBERT ST		
					006.340	CO 2185	SEEK LA		
					006.450	CO 1369	BAYFIELD ST		
					006.520	CO 940	FORSTON DR		
					006.580	MD 195	CARROLL AVE		
					006.640	CO 1288	NAVAHOE DR		
					006.690	CO 1289	MERRIMAC DR		
					006.700		PRINCE GEORGES CO/L		
					006.700	MD 193	UNIVERSITY BLVD		

ROUTE NUMBER: MD 195

DIRECTION: NORTH (INVENTORY)

ROAD_NAME	FUNCTIONAL CLASS	STATE SYSTEM	NHS	MAINTENANCE	MILEPOINT	MILEPOINT DESCRIPTION	MEDIAN TYPE	MARKED LANES	AADT
CARROLL AVE	U -Minor Arterial	STATE SECONDARY		State Highway Agency	000.000	DC 1007	EASTERN AVE	NONE	9,234
					000.000		EASTERN AVE (DC MAINT)		
					000.000		WASH DC LINE		
					000.030	MU 1330	WILLOW AVE		
					000.080	MU 850	LAUREL AVE		
					000.120	MU 1310	WESTMORELAND AVE		
					000.220	MU 1250	TULIP AVE		
					000.250	MU 280	COLUMBIA AVE		

MARYLAND DEPARTMENT OF TRANSPORTATION
STATE HIGHWAY ADMINISTRATION
DATA SERVICES DIVISION

2022 HIGHWAY LOCATION REFERENCE

COUNTY: MONTGOMERY
DISTRICT: 3
DATE: 1/17/2024
VERSION: 1.0

ROUTE NUMBER: MD 195

DIRECTION: NORTH (INVENTORY)

ROAD_NAME	FUNCTIONAL CLASS	STATE SYSTEM	NHS	MAINTENANCE	MILEPOINT	MILEPOINT DESCRIPTION	MEDIAN TYPE	MARKED LANES	AADT		
CARROLL AVE	U -Minor Arterial	STATE SECONDARY		State Highway Agency	000.270	MU 1080	PARK AVE	NONE	2	9,234	
					000.440	MD 410	PHILADELPHIA AVE		3		
					000.510	MU 560	GRANT AVE				
					000.520	MD 410	ETHAN ALLEN AVE		2		11,974
					000.560	MU 922	S MANOR CIR				
					000.580	MU 860	LEE AVE				
					000.650	MU 921	MANOR CIR				
					000.660	MU 1180	SHERMAN AVE				
					000.710	MU 120	BOYD AVE				
					000.800	MU 870	LINCOLN AVE				
					000.870	OP 5794	NIAGARA CT				
					000.920	MU 1050	OLD CARROLL AVE				
					000.930	MU 750	JEFFERSON AVE				
					000.990		BEGIN STRUCTURE 150033001				
					000.990	GV 3	SLIGO CREEK PKWY				
					001.033		END STRUCTURE 150033001				
					001.140	MU 460	FLOWER AVE				
					001.210	MU 570	GREENWOOD AVE				
					001.240	MU 190	CENTRAL AVE				
					001.300	MU 482	GARLAND AVE				
					001.320	MU 480	GARLAND AVE				
					001.350						
					001.410	CO 729	LONG BRANCH PKWY				
					001.417		BEGIN STRUCTURE 150190001				
					001.424		END STRUCTURE 150190001				
					001.480	CO 728	GLENSIDE DR				
					001.490	MU 550	GLENSIDE DR				
					001.510	MD 195 A	CARROLL AVE SERVICE RD				
					001.550	CO 730	BARRON ST				
					001.575	MD 195 A	CARROLL AVE SERVICE RD				PAINTED (UNDIV)
001.610	CO 727	CHESTER ST									
001.610	MU 1320	WILDWOOD DR									

MARYLAND DEPARTMENT OF TRANSPORTATION
STATE HIGHWAY ADMINISTRATION
DATA SERVICES DIVISION

2022 HIGHWAY LOCATION REFERENCE

COUNTY: MONTGOMERY
DISTRICT: 3
DATE: 1/17/2024
VERSION: 1.0

ROUTE NUMBER: MD 195

DIRECTION: NORTH (INVENTORY)

ROAD_NAME	FUNCTIONAL CLASS	STATE SYSTEM	NHS	MAINTENANCE	MILEPOINT	MILEPOINT DESCRIPTION	MEDIAN TYPE	MARKED LANES	AADT	
CARROLL AVE	U -Minor Arterial	STATE SECONDARY		State Highway Agency	001.690		CURBED	2	11,974	
					001.770	OP 628	GRAHAM RD			NONE
					001.790	MU 960	MERRIMAC DR			
					001.890	MD 193	UNIVERSITY BLVD E			
					001.900	CO 725	CARROLL AVE			
					001.900	MD 193	UNIVERSITY BLVD E (WB/L)			
					001.900	CO 1377	UNIVERSITY BLVD E SERV RD			

ROUTE NUMBER: MD 195 A

DIRECTION: NORTH (INVENTORY)

ROAD_NAME	FUNCTIONAL CLASS	STATE SYSTEM	NHS	MAINTENANCE	MILEPOINT	MILEPOINT DESCRIPTION	MEDIAN TYPE	MARKED LANES	AADT	
CARROLL AVE SERVICE RD	U -Local	STATE SECONDARY		State Highway Agency	000.000	MD 195	CARROLL AVE	NONE	1	0
					000.075	MD 195	CARROLL AVE			

ROUTE NUMBER: MD 198

DIRECTION: EAST (INVENTORY)

ROAD_NAME	FUNCTIONAL CLASS	STATE SYSTEM	NHS	MAINTENANCE	MILEPOINT	MILEPOINT DESCRIPTION	MEDIAN TYPE	MARKED LANES	AADT			
SPENCERVILLE RD	U -Principal Arterial - Other	STATE SECONDARY	NHS	State Highway Agency	000.000	MD 650	NEW HAMPSHIRE AVE (SB/L)	CURBED	4	17,362		
					000.000	CO 7445	NORBECK RD					
					000.008	MD 650	NEW HAMPSHIRE AVE					
					000.102						3	
					000.135						NONE	2
					000.220	CO 3695	STABLER LA					
					000.380	CO 3696	VEITCH LA					
					000.509						PAINTED (UNDIV)	
					000.630	CO 174	OAK HILL RD					
					000.700						CURBED	
					000.730	XO 486	CROSSOVER					
					000.730	CO 161	GOOD HOPE RD					
					000.760						PAINTED (UNDIV)	
					001.110	CO 80	THOMPSON RD				NONE	

MARYLAND DEPARTMENT OF TRANSPORTATION
STATE HIGHWAY ADMINISTRATION
DATA SERVICES DIVISION

2022 HIGHWAY LOCATION REFERENCE

COUNTY: MONTGOMERY
DISTRICT: 3
DATE: 1/17/2024
VERSION: 1.0

ROUTE NUMBER: MD 198

DIRECTION: EAST (INVENTORY)

ROAD_NAME	FUNCTIONAL CLASS	STATE SYSTEM	NHS	MAINTENANCE	MILEPOINT	MILEPOINT DESCRIPTION	MEDIAN TYPE	MARKED LANES	AADT	
SPENCERVILLE RD	U -Principal Arterial – Other	STATE SECONDARY	NHS	State Highway Agency	001.250	CO 7163	PHILLIPS OAK DR	NONE	2	17,362
					001.270	CO 82	BATSON RD			
					001.510	CO 79	PEACH ORCHARD RD			
					001.870			PAINTED (UNDIV)		
					001.970	CO 83	OURSLEER RD			
					002.050	CO 2814	ALLNUTT LA			
					002.269			CURBED		
					002.310	CO 84	KRUHM RD			
					002.333			PAINTED (UNDIV)		
					002.450	CO 2959	BURTONSVILLE DR			
					002.450	CO 7632	LIONS DEN RD			
					002.930	CO 85	SANTINI RD			
					002.970					3
					003.030	OP 401	ATHEY RD			4
OLD COLUMBIA PIKE					003.110	CO 7296	BURTONSVILLE SCH ACCESS RD	NONE		31,412
					003.110	CO 4552	OLD COLUMBIA PIKE			
					003.140			PAINTED (UNDIV)		
					003.400			CURBED		5
					003.445	US 29 A	OLD COLUMBIA PIKE (SB/L)			
SANDY SPRING RD					003.445	RP 29	RAMP 6 FR MD 198 EB TO US 29 SB			
					003.457	US 29 A	OLD COLUMBIA PIKE			
					003.600	US 29	COLUMBIA PIKE (SB/L)			
					003.610	US 29	COLUMBIA PIKE			6
					003.630	RP 29	RAMP 1 FR RAMP 4 (FR US 29) TO MD 198 WB	POSITIVE BARRIER		38,222
					003.650	RP 29	RAMP 4 FR US 29 NB TO MD 198 EB			
					003.740	OP 6160	STAR POINTE LA			
					003.810					5
					003.870					4
					004.000	CO 3363	DINO DR			
004.110	CO 7630	WOOTTENS DR								
004.176	CO 6129	CEDAR TREE DR								
004.210	CO 6129	CEDAR TREE DR (NB/L)								

MARYLAND DEPARTMENT OF TRANSPORTATION
STATE HIGHWAY ADMINISTRATION
DATA SERVICES DIVISION

2022 HIGHWAY LOCATION REFERENCE

COUNTY: MONTGOMERY
DISTRICT: 3
DATE: 1/17/2024
VERSION: 1.0

ROUTE NUMBER: MD 198

DIRECTION: EAST (INVENTORY)

ROAD_NAME	FUNCTIONAL CLASS	STATE SYSTEM	NHS	MAINTENANCE	MILEPOINT	MILEPOINT DESCRIPTION	MEDIAN TYPE	MARKED LANES	AADT	
SANDY SPRING RD	U -Principal Arterial – Other	STATE SECONDARY	NHS	State Highway Agency	004.310	CO 91	MCKNEW RD	POSITIVE BARRIER	4	38,222
					004.520	CO 2190	BIRMINGHAM DR			
					004.750	CO 90	RIDING STABLE RD			
					004.890		PRINCE GEORGES CO/L			
					004.890	MD 198	SANDY SPRING RD			

ROUTE NUMBER: MD 200

DIRECTION: EAST (INVENTORY)

ROAD_NAME	FUNCTIONAL CLASS	STATE SYSTEM	NHS	MAINTENANCE	MILEPOINT	MILEPOINT DESCRIPTION	MEDIAN TYPE	MARKED LANES	AADT	
INTERCOUNTY CONNECTOR	U -Principal Arterial – Other Freew	STATE PRIMARY	NHS	State Toll Road	002.540	EXIT #3	POSITIVE BARRIER	6	54,444	
					002.540	IS 370				NO NAME
					002.603					MILE MARKER 2.6
					002.699					MILE MARKER 2.7
					002.735	RP 370				RAMP 4 FR RP 1 (FR 200A NB) TO MD 200 EB
					002.797					MILE MARKER 2.8
					002.897					MILE MARKER 2.9
					002.998					MILE MARKER 3.0
					003.099					MILE MARKER 3.1
					003.199					MILE MARKER 3.2
					003.215					BEGIN STRUCTURE M-V032001
					003.223					END STRUCTURE M-V032001
					003.299					MILE MARKER 3.3
					003.327					BEGIN STRUCTURE M-V033041
					003.334	CO 212				SHADY GROVE RD (SB/L)
					003.346	CO 212				SHADY GROVE RD
					003.354					END STRUCTURE M-V033041
					003.399					MILE MARKER 3.4
					003.596					MILE MARKER 3.6
					003.645					BEGIN STRUCTURE M-V036001
					003.654					END STRUCTURE M-V036001
					003.696					MILE MARKER 3.7

MARYLAND DEPARTMENT OF TRANSPORTATION
STATE HIGHWAY ADMINISTRATION
DATA SERVICES DIVISION

2022 HIGHWAY LOCATION REFERENCE

COUNTY: MONTGOMERY
DISTRICT: 3
DATE: 1/17/2024
VERSION: 1.0

ROUTE NUMBER: MD 200

DIRECTION: EAST (INVENTORY)

ROAD_NAME	FUNCTIONAL CLASS	STATE SYSTEM	NHS	MAINTENANCE	MILEPOINT	MILEPOINT DESCRIPTION	MEDIAN TYPE	MARKED LANES	AADT
INTERCOUNTY CONNECTOR	U-Principal Arterial – Other Freew	STATE PRIMARY	NHS	State Toll Road	003.798	MILE MARKER 3.8	POSITIVE BARRIER	6	54,444
					003.815	CO 1936 REDLAND RD			
					003.900	MILE MARKER 3.9			
					004.001	MILE MARKER 4.0			
					004.099	MILE MARKER 4.1			
					004.193	MILE MARKER 4.2			
					004.286	MILE MARKER 4.3			
					004.381	MILE MARKER 4.4			
					004.456	MILE MARKER 4.5			
					004.550	CO 4207 OLDE MILL RUN			
					004.678	MILE MARKER 4.7			
					004.783	MILE MARKER 4.8			
					004.859	BEGIN STRUCTURE M-V049001			
					004.917	END STRUCTURE M-V049001			
					004.984	MILE MARKER 5.0			
					005.086	MILE MARKER 5.1			
					005.187	MILE MARKER 5.2			
					005.290	MILE MARKER 5.3			
					005.305	CO 138 NEEDWOOD RD			
					005.389	MILE MARKER 5.4			
					005.488	MILE MARKER 5.5			
					005.589	MILE MARKER 5.6			
					005.691	MILE MARKER 5.7			
					005.791	MILE MARKER 5.8			
					005.870	MD 115 MUNCASTER MILL RD			
					005.892	MILE MARKER 5.9			
					005.993	MILE MARKER 6.0			
					006.092	MILE MARKER 6.1			
					006.192	MILE MARKER 6.2			
					006.292	MILE MARKER 6.3			
					006.392	MILE MARKER 6.4			
					006.472	XO 539 CROSSOVER			

MARYLAND DEPARTMENT OF TRANSPORTATION
STATE HIGHWAY ADMINISTRATION
DATA SERVICES DIVISION

2022 HIGHWAY LOCATION REFERENCE

COUNTY: MONTGOMERY
DISTRICT: 3
DATE: 1/17/2024
VERSION: 1.0

ROUTE NUMBER: MD 200

DIRECTION: EAST (INVENTORY)

ROAD_NAME	FUNCTIONAL CLASS	STATE SYSTEM	NHS	MAINTENANCE	MILEPOINT	MILEPOINT DESCRIPTION	MEDIAN TYPE	MARKED LANES	AADT
INTERCOUNTY CONNECTOR	U-Principal Arterial – Other Freew	STATE PRIMARY	NHS	State Toll Road	006.490	MILE MARKER 6.5	POSITIVE BARRIER	6	54,444
					006.592	MILE MARKER 6.6			
					006.655	BEGIN STRUCTURE M-V067031			
					006.710	END STRUCTURE M-V067031			
					006.793	MILE MARKER 6.8			
					006.840	BEGIN STRUCTURE M-V069031			
					006.896	END STRUCTURE M-V069031			
					006.984	MILE MARKER 7.0			
					007.094	MILE MARKER 7.1			
					007.197	MILE MARKER 7.2			
					007.260	CO 137 EMORY LA			
					007.298	MILE MARKER 7.3			
					007.398	MILE MARKER 7.4			
					007.497	MILE MARKER 7.5			
					007.595	MILE MARKER 7.6			
					007.695	MILE MARKER 7.7			
					007.793	MILE MARKER 7.8			
					007.885	RP 200 RAMP 3 FR MD 200 EB TO MD 97 NB			
					007.893	MILE MARKER 7.9			
					007.995	MILE MARKER 8.0			
					008.097	MILE MARKER 8.1			
					008.196	MD 97 GEORGIA AVE (SB/L)			
					008.199	MILE MARKER 8.2			
					008.204	EXIT #8			55,029
					008.212	MD 97 GEORGIA AVE			
					008.306	MILE MARKER 8.3			
					008.405	MILE MARKER 8.4			
					008.509	MILE MARKER 8.5			
					008.520	RP 200 RAMP 4 FR MD 97 NB TO MD 200 EB			
					008.607	MILE MARKER 8.6			
					008.707	MILE MARKER 8.7			
					008.808	MILE MARKER 8.8			

MARYLAND DEPARTMENT OF TRANSPORTATION
STATE HIGHWAY ADMINISTRATION
DATA SERVICES DIVISION

2022 HIGHWAY LOCATION REFERENCE

COUNTY: MONTGOMERY
DISTRICT: 3
DATE: 1/17/2024
VERSION: 1.0

ROUTE NUMBER: MD 200

DIRECTION: EAST (INVENTORY)

ROAD_NAME	FUNCTIONAL CLASS	STATE SYSTEM	NHS	MAINTENANCE	MILEPOINT	MILEPOINT DESCRIPTION	MEDIAN TYPE	MARKED LANES	AADT
INTERCOUNTY CONNECTOR	U-Principal Arterial – Other Freew	STATE PRIMARY	NHS	State Toll Road	008.908	MILE MARKER 8.9	POSITIVE BARRIER	6	55,029
					009.007	MILE MARKER 9.0			
					009.099	MILE MARKER 9.1			
					009.133	MD 28 NORBECK RD			
					009.215	MILE MARKER 9.2			
					009.307	MILE MARKER 9.3			
					009.406	MILE MARKER 9.4			
					009.507	MILE MARKER 9.5			
					009.605	MILE MARKER 9.6			
					009.630	CO 5912 LONGMEAD CROSSING DR			
					009.710	MILE MARKER 9.7			
					009.803	MILE MARKER 9.8			
					009.899	MILE MARKER 9.9			
					010.003	MILE MARKER 10.0			
					010.102	MILE MARKER 10.1			
					010.201	MILE MARKER 10.2			
					010.232	RP 200 RAMP 6 FR MD 200 EB TO MD 182			
					010.305	MILE MARKER 10.3			
					010.439	MD 182 LAYHILL RD (SB/L)			
					010.445	EXIT #10			55,601
					010.450	MD 182 LAYHILL RD			
					010.505	MILE MARKER 10.5			
					010.603	MILE MARKER 10.6			
					010.636	RP 200 RAMP 4 FR MD 182 NB TO MD 200 EB			
					010.687	BEGIN STRUCTURE M-V107031			
					010.806	END STRUCTURE M-V107031			
					010.904	MILE MARKER 10.9			
					011.005	MILE MARKER 11.0			
					011.105	MILE MARKER 11.1			
					011.163	BEGIN STRUCTURE M-V112031			
					011.181	CO 76 BONIFANT RD			
					011.310	NORTHWEST BRANCH			

MARYLAND DEPARTMENT OF TRANSPORTATION
STATE HIGHWAY ADMINISTRATION
DATA SERVICES DIVISION

2022 HIGHWAY LOCATION REFERENCE

COUNTY: MONTGOMERY
DISTRICT: 3
DATE: 1/17/2024
VERSION: 1.0

ROUTE NUMBER: MD 200

DIRECTION: EAST (INVENTORY)

ROAD_NAME	FUNCTIONAL CLASS	STATE SYSTEM	NHS	MAINTENANCE	MILEPOINT	MILEPOINT DESCRIPTION	MEDIAN TYPE	MARKED LANES	AADT
INTERCOUNTY CONNECTOR	U-Principal Arterial – Other Freew	STATE PRIMARY	NHS	State Toll Road	011.328	END STRUCTURE M-V112031	POSITIVE BARRIER	6	55,601
					011.402	MILE MARKER 11.4			
					011.503	MILE MARKER 11.5			
					011.603	MILE MARKER 11.6			
					011.705	MILE MARKER 11.7			
					011.807	MILE MARKER 11.8			
					011.842	BEGIN STRUCTURE M-V118031			
					012.003	MILE MARKER 12.0			
					012.058	END STRUCTURE M-V118031			
					012.116	MILE MARKER 12.1			
					012.211	MILE MARKER 12.2			
					012.312	MILE MARKER 12.3			
					012.411	MILE MARKER 12.4			
					012.481	CO 78 NOTLEY RD			
					012.512	MILE MARKER 12.5			
					012.612	MILE MARKER 12.6			
					012.713	MILE MARKER 12.7			
					012.806	MILE MARKER 12.8			
					012.913	MILE MARKER 12.9			
					012.968	RP 200 RAMP 3 FR MD 200 EB TO MD 650 NB			
					013.017	MILE MARKER 13.0			
					013.113	MILE MARKER 13.1			
					013.214	MILE MARKER 13.2			
					013.234	RP 200 RAMP 3 FR MD 200 EB TO MD 650 NB			
					013.238	MD 650 NEW HAMPSHIRE AVE (SB/L)			
					013.245	EXIT #13			
					013.252	MD 650 NEW HAMPSHIRE AVE			
					013.255	RP 200 RAMP 5 FR MD 650 SB TO MD 200 EB			
					013.318	MILE MARKER 13.3			
					013.395	MILE MARKER 13.4			
					013.480	RP 200 RAMP 5 FR MD 650 SB TO MD 200 EB			
					013.507	MILE MARKER 13.5			

MARYLAND DEPARTMENT OF TRANSPORTATION
STATE HIGHWAY ADMINISTRATION
DATA SERVICES DIVISION

2022 HIGHWAY LOCATION REFERENCE

COUNTY: MONTGOMERY
DISTRICT: 3
DATE: 1/17/2024
VERSION: 1.0

ROUTE NUMBER: MD 200

DIRECTION: EAST (INVENTORY)

ROAD_NAME	FUNCTIONAL CLASS	STATE SYSTEM	NHS	MAINTENANCE	MILEPOINT	MILEPOINT DESCRIPTION	MEDIAN TYPE	MARKED LANES	AADT
INTERCOUNTY CONNECTOR	U-Principal Arterial – Other Freew	STATE PRIMARY	NHS	State Toll Road	013.607	MILE MARKER 13.6	POSITIVE BARRIER	6	55,601
					013.691	BEGIN STRUCTURE M-V137031			
					013.804	END STRUCTURE M-V137031			
					013.908	MILE MARKER 13.9			
					014.015	MILE MARKER 14.0			
					014.108	MILE MARKER 14.1			
					014.207	MILE MARKER 14.2			
					014.308	MILE MARKER 14.3			
					014.511	MILE MARKER 14.5			
					014.612	MILE MARKER 14.6			
					014.645	BEGIN STRUCTURE M-V146031			
					014.785	MILE MARKER 14.8			
					014.885	END STRUCTURE M-V146031			
					014.913	MILE MARKER 14.9			
					015.015	MILE MARKER 15.0			
					015.117	MILE MARKER 15.1			
					015.221	MILE MARKER 15.2			
					015.316	MILE MARKER 15.3			
					015.415	MILE MARKER 15.4			
					015.515	MILE MARKER 15.5			
					015.602	RP 200 RAMP 6 FR MD200 EB TO RP 7 (TO US 29 SB)			
					015.791	CO 4552 OLD COLUMBIA PIKE			
					015.812	MILE MARKER 15.8			
					015.917	RP 200 RAMP 5 FR US 29 SB TO MD 200 EB			
					015.944	BEGIN STRUCTURE M-V160031			
					015.957	RP 200 RAMP 5 FR US 29 SB TO MD 200 EB			
					015.965	RP 200 RAMP 3 FR RP 6 (FR MD200 EB) TO US 29 NB			
					015.972	US 29 COLUMBIA PIKE (SB/L)			
					015.978	EXIT #16			47,118
					015.979	RP 200 RAMP 7 FR RP 2 (FR MD200 WB) TO US 29 SB			
					015.986	US 29 COLUMBIA PIKE			
					015.998	RP 200 RAMP 1 FR US29 NB TO BRIGGS CHANEY RD WB			

MARYLAND DEPARTMENT OF TRANSPORTATION
STATE HIGHWAY ADMINISTRATION
DATA SERVICES DIVISION

2022 HIGHWAY LOCATION REFERENCE

COUNTY: MONTGOMERY
DISTRICT: 3
DATE: 1/17/2024
VERSION: 1.0

ROUTE NUMBER: MD 200

DIRECTION: EAST (INVENTORY)

ROAD_NAME	FUNCTIONAL CLASS	STATE SYSTEM	NHS	MAINTENANCE	MILEPOINT	MILEPOINT DESCRIPTION	MEDIAN TYPE	MARKED LANES	AADT
INTERCOUNTY CONNECTOR	U -Principal Arterial – Other Freew	STATE PRIMARY	NHS	State Toll Road	016.011	END STRUCTURE M-V160031	POSITIVE BARRIER	6	47,118
					016.015	MILE MARKER 16.0			
					016.045	RP 200 RAMP 3 FR 200 EB TO RP1 (TO B CHANEY RD)			
					016.113	MILE MARKER 16.1			
					016.132	BEGIN STRUCTURE M-V161031			
					016.142	RP 200 RAMP 1 FR RP 4 (FR US 29 NB) TO MD200 WB			
					016.149	END STRUCTURE M-V161031			
					016.212	MILE MARKER 16.2			
					016.352	RP 200 RAMP 4 FR US 29 NB TO MD 200 EB			
					016.398	MILE MARKER 16.4			
					016.511	MILE MARKER 16.5			
					016.612	MILE MARKER 16.6			
					016.714	MILE MARKER 16.7			
					016.741	CO 95 BRIGGS CHANEY RD			
					016.747	EXIT #17			
					016.753	CO 95 BRIGGS CHANEY RD (WB/L)			
					016.792	MILE MARKER 16.8			
					016.897	MILE MARKER 16.9			
					017.002	RP 200 RAMP 4 FR BRIGGS CHANEY RD TO MD 200 EB			
					017.011	MILE MARKER 17.0			
					017.109	MILE MARKER 17.1			
					017.208	MD 200 INTERCOUNTY CONNECTOR			
					017.208	MILE MARKER 17.2			
					017.208	PRINCE GEORGES CO/L			

ROUTE NUMBER: MD 200 A

DIRECTION: SOUTH (INVENTORY)

ROAD_NAME	FUNCTIONAL CLASS	STATE SYSTEM	NHS	MAINTENANCE	MILEPOINT	MILEPOINT DESCRIPTION	MEDIAN TYPE	MARKED LANES	AADT
METRO ACCESS RD	U -Principal Arterial – Other	STATE SECONDARY		State Highway Agency	000.000	RP 370 RAMP 6 FR IS 370 EB TO MD 200A SB	POSITIVE BARRIER	4	21,553
					000.208	RP 200 A RAMP 5 FR MD200A SB TO SHADY GROVE RD EB			
					000.230	CO 212 SHADY GROVE RD (SB/L)			

MARYLAND DEPARTMENT OF TRANSPORTATION
STATE HIGHWAY ADMINISTRATION
DATA SERVICES DIVISION

2022 HIGHWAY LOCATION REFERENCE

COUNTY: MONTGOMERY
DISTRICT: 3
DATE: 1/17/2024
VERSION: 1.0

ROUTE NUMBER: MD 200 A

DIRECTION: SOUTH (INVENTORY)

ROAD_NAME	FUNCTIONAL CLASS	STATE SYSTEM	NHS	MAINTENANCE	MILEPOINT	MILEPOINT DESCRIPTION	MEDIAN TYPE	MARKED LANES	AADT
METRO ACCESS RD	U -Principal Arterial – Other	STATE SECONDARY		State Highway Agency	000.236	EXIT #1	POSITIVE BARRIER	4	21,553
					000.242	CO 212 SHADY GROVE RD			
					000.415	XO 540 CROSSOVER			
					000.515	RP 200 A RAMP 6 FR SHADY GROVE RD EB TO MD200A SB			

ROUTE NUMBER: MD 320

DIRECTION: NORTH (INVENTORY)

ROAD_NAME	FUNCTIONAL CLASS	STATE SYSTEM	NHS	MAINTENANCE	MILEPOINT	MILEPOINT DESCRIPTION	MEDIAN TYPE	MARKED LANES	AADT
PINEY BRANCH RD	U -Minor Arterial	STATE SECONDARY		State Highway Agency	000.000	DC 1008 EASTERN AVE	CURBED	3	18,445
					000.000	EASTERN AVE (DC MAINT)			
					000.000	WASH DC LINE			
					000.030	MU 1225 TAKOMA AVE			
					000.040		NONE	2	
					000.330	MU 220 CHESTNUT AVE			
					000.390	MD 410 PHILADELPHIA AVE			
					000.500	MU 565 GRANT AVE #2			
					000.560	CO 652 RAY DR	CENTER TLA (UNDIV)		
					000.600	CO 655 GIST AVE			
					000.670	CO 646 POTOMAC AVE			
					000.770	CO 645 RITCHIE AVE			
					000.840	CO 644 MISSISSIPPI AVE			
					000.850	CO 743 PARKSIDE RD			
					000.920	CO 744 SUNNYSIDE RD			
					001.000	CO 745 HILLTOP RD			
					001.000	CO 748 PARK VALLEY RD			
					001.000	CO 4592 SLIGO AVE			
					001.040	CO 746 WESSEX RD			
					001.130	CO 637 SILVER SPRING AVE			
					001.200	CO 7074 DALE DR			
					001.200	CO 759 DEVON RD			
					001.200	CO 1230 THAYER PL			

MARYLAND DEPARTMENT OF TRANSPORTATION
STATE HIGHWAY ADMINISTRATION
DATA SERVICES DIVISION

2022 HIGHWAY LOCATION REFERENCE

COUNTY: MONTGOMERY
DISTRICT: 3
DATE: 1/17/2024
VERSION: 1.0

ROUTE NUMBER: MD 320

DIRECTION: NORTH (INVENTORY)

ROAD_NAME	FUNCTIONAL CLASS	STATE SYSTEM	NHS	MAINTENANCE	MILEPOINT	MILEPOINT DESCRIPTION	MEDIAN TYPE	MARKED LANES	AADT	
PINEY BRANCH RD	U -Minor Arterial	STATE SECONDARY		State Highway Agency	001.260	CO 1634	PARK CREST DR	CENTER TLA (UNDIV)	2	18,445
					001.405		BEGIN STRUCTURE 150051001			
					001.414		END STRUCTURE 150051001			
					001.430	GV 7	SLIGO CREEK PKWY	NONE		
					001.440				3	
					001.470	MU 8100	WINDING HILL WAY			
					001.500	CO 757	MANCHESTER RD			
					001.600				4	
					001.630	CO 913	FLOWER AVE			
					001.700	CO 726	GREENWOOD AVE			
					001.770	MD 594 D	ARLISS ST			
					001.880			CENTER TLA (UNDIV) CURBED		
					001.900	CO 734	GARLAND AVE	CENTER TLA (UNDIV) CURBED		
					001.970			CURBED		
					001.980	CO 941	BARRON ST			
					002.086	MD 193	UNIVERSITY BLVD E			
					002.094	MD 193	UNIVERSITY BLVD E (WB/L)			
					002.120			PAINTED (UNDIV)		
					002.290	OP 5795	KODIAK DR	NONE		
					002.340	CO 725	CARROLL AVE			
					002.500	OP 626	NO NAME	PAINTED (UNDIV)		
					002.610	OP 625	NO NAME			
					002.680	MD 320	PINEY BRANCH RD			
002.680		PRINCE GEORGES CO/L								

ROUTE NUMBER: MD 355

DIRECTION: NORTH (INVENTORY)

ROAD_NAME	FUNCTIONAL CLASS	STATE SYSTEM	NHS	MAINTENANCE	MILEPOINT	MILEPOINT DESCRIPTION	MEDIAN TYPE	MARKED LANES	AADT
WISCONSIN AVE	U -Principal Arterial - Other	STATE SECONDARY	NHS	State Highway Agency	000.000	WASH DC LINE	CURBED	5	28,791
					000.000	DC 1000	WESTERN AVE		
					000.000		WESTERN AVE (DC MAINT)		

MARYLAND DEPARTMENT OF TRANSPORTATION
STATE HIGHWAY ADMINISTRATION
DATA SERVICES DIVISION

2022 HIGHWAY LOCATION REFERENCE

COUNTY: MONTGOMERY
DISTRICT: 3
DATE: 1/17/2024
VERSION: 1.0

ROUTE NUMBER: MD 355

DIRECTION: NORTH (INVENTORY)

ROAD_NAME	FUNCTIONAL CLASS	STATE SYSTEM	NHS	MAINTENANCE	MILEPOINT	MILEPOINT DESCRIPTION	MEDIAN TYPE	MARKED LANES	AADT	
WISCONSIN AVE	U -Principal Arterial – Other	STATE SECONDARY	NHS	State Highway Agency	000.060	CO 449	WISCONSIN CIR	CURBED	5	28,791
					000.100				6	
					000.200	MU 145	MONTGOMERY ST #2			
					000.320	OP 6170	SOMERSET TERRACE			
					000.410	MU 170	OLIVER ST			
					000.440	MU 50	DORSET AVE			
					000.470	MU 40	GRAFTON ST			
					000.540	MU 22	CUMBERLAND AVE			
					000.610	MU 10	DRUMMOND AVE			
					000.670	CO 430	HUNT AVE			
					000.730	CO 429	LANGDRUM LA			
					000.790	CO 428	DE RUSSEY PKWY			
					000.840	CO 427	MORGAN DR			
					000.887	CO 426	CHEVY CHASE BLVD (EB/L)			
					000.894	CO 426	CHEVY CHASE BLVD			
					000.960	CO 425	DAVIDSON DR			
					001.016	CO 424	NORWOOD DR (EB/L)			
					001.024	CO 424	NORWOOD DR			
					001.090	CO 443	NOTTINGHAM DR			
					001.140	MD 191	BRADLEY LA			
					001.240	CO 418	STANFORD ST			
					001.300	CO 416	WALSH ST			
					001.360	CO 6134	LELAND ST			
					001.430	CO 4419	BETHESDA AVE			
					001.450	XO 503	CROSSOVER			
					001.450	CO 410	WILLOW LA			
					001.520	CO 409	ELM ST			
					001.552		BEGIN STRUCTURE 150050001			
					001.560	OP 579	WAVERLY ST			
					001.564		END STRUCTURE 150050001			
					001.620	MD 410	MONTGOMERY AVE			
					001.678		BEGIN STRUCTURE M-0355001			

MARYLAND DEPARTMENT OF TRANSPORTATION
STATE HIGHWAY ADMINISTRATION
DATA SERVICES DIVISION

2022 HIGHWAY LOCATION REFERENCE

COUNTY: MONTGOMERY
DISTRICT: 3
DATE: 1/17/2024
VERSION: 1.0

ROUTE NUMBER: MD 355

DIRECTION: NORTH (INVENTORY)

ROAD_NAME	FUNCTIONAL CLASS	STATE SYSTEM	NHS	MAINTENANCE	MILEPOINT	MILEPOINT DESCRIPTION	MEDIAN TYPE	MARKED LANES	AADT								
WISCONSIN AVE	U -Principal Arterial – Other	STATE SECONDARY	NHS	State Highway Agency	001.679	END STRUCTURE M-0355001	CURBED	6	28,791								
					001.700 MD 410	EAST WEST HWY (WB/L)											
					001.790 CO 979	AVONDALE ST											
					001.790 CO 4453	COMMERCE LA											
					001.840 CO 386	MIDDLETON LA											
					001.950 CO 981	CHELTENHAM DR											
					002.000 CO 383	FAIRMONT AVE											
					002.040 CO 398	CHASE AVE											
					002.110 CO 397	W VIRGINIA AVE											
					002.140 CO 381	CORDELL AVE											
					002.160 CO 396	HIGHLAND AVE											
					002.200 CO 395	MAPLE AVE											
					002.260 CO 352	BATTERY LA											
					002.260 CO 394	ROSEDALE AVE											
					002.310 CO 393	CHESTNUT ST											
					002.370 CO 392	S CHELSEA LA											
					002.380 CO 391	N CHELSEA LA											
					ROCKVILLE PIKE								002.450 CO 988	GLENBROOK PKWY			
													002.550 CO 537	JONES BRIDGE RD			
													002.940 GV 38	WILSON DR			
													003.070				
													003.076 XO 15	CROSSOVER			
													003.110 GV 40	NORTH DR			
													003.220 BK 384				
003.220 CO 319	CEDAR LA																
003.270 CO 1054	ELMHIRST DR																
003.277																	
003.370 XO 505	CROSSOVER	POSITIVE BARRIER	7														
003.370 CO 1058	LOCUST HILL RD																
003.600 CO 1051	BROAD BROOK DR																
003.680 CO 1531	BELLEVUE DR																
003.830 CO 2275	POOKS HILL RD																

MARYLAND DEPARTMENT OF TRANSPORTATION
STATE HIGHWAY ADMINISTRATION
DATA SERVICES DIVISION

2022 HIGHWAY LOCATION REFERENCE

COUNTY: MONTGOMERY
DISTRICT: 3
DATE: 1/17/2024
VERSION: 1.0

ROUTE NUMBER: MD 355

DIRECTION: NORTH (INVENTORY)

ROAD_NAME	FUNCTIONAL CLASS	STATE SYSTEM	NHS	MAINTENANCE	MILEPOINT	MILEPOINT DESCRIPTION	MEDIAN TYPE	MARKED LANES	AADT
ROCKVILLE PIKE	U -Principal Arterial – Other	STATE SECONDARY	NHS	State Highway Agency	003.870 RP 495	RAMP 4 FR MD 355 NB TO IS 495 EB	POSITIVE BARRIER	7	52,751
					003.938	BEGIN STRUCTURE 150121001			
					003.951 IS 495	CAPITAL BELTWAY			
			NOT NHS		003.960	EXIT #34 (IS 495)			45,201
					003.969 RP 495	RAMP 5 FR MD 355 SB TO IS 495 EB			
					003.990 RP 495	RAMP 1 FR MD 355 NB TO IS 495 WB			
					003.993	END STRUCTURE 150121001			
					004.010	BEGIN STRUCTURE 150119001			
					004.030 IS 495	CAPITAL BELTWAY (WB/L)			
					004.076	END STRUCTURE 150119001			
					004.095			6	
					004.100 RP 270	RAMP 1 FR MD 355 NB TO IS 270 WB			
					004.130 RP 495	RAMP 2 FR IS 495 WB TO MD 355 NB			
					004.250 GV 48	NO NAME			
					004.380	ACCESS RD FOR WMATA IN MEDIAN			
					004.380 CO 326	GROSVENOR LA			
					004.380 GV 48	NO NAME			
					004.450		CURBED		
					004.496 CO 164	TUCKERMAN LA			
					004.505 CO 164	TUCKERMAN LA (EB/L)			
					004.630 XO 507	CROSSOVER			
					004.955 CO 164	TUCKERMAN LA (EB/L)			
					004.964 CO 164	TUCKERMAN LA			
					005.060 XO 508	CROSSOVER			
					005.270 MD 547	STRATHMORE AVE			
					005.420 CO 2673	GOLF LA			
					005.470 CO 2536	BANGOR DR			
					005.540 CO 1607	FLANDERS AVE			
					005.680 CO 5036	EDSON LA			
					005.700			7	
					005.790 CO 4657	SECURITY LA			
					005.892 CO 3239	EXECUTIVE BLVD (SB/L)			

MARYLAND DEPARTMENT OF TRANSPORTATION
STATE HIGHWAY ADMINISTRATION
DATA SERVICES DIVISION

2022 HIGHWAY LOCATION REFERENCE

COUNTY: MONTGOMERY
DISTRICT: 3
DATE: 1/17/2024
VERSION: 1.0

ROUTE NUMBER: MD 355

DIRECTION: NORTH (INVENTORY)

ROAD_NAME	FUNCTIONAL CLASS	STATE SYSTEM	NHS	MAINTENANCE	MILEPOINT	MILEPOINT DESCRIPTION	MEDIAN TYPE	MARKED LANES	AADT
ROCKVILLE PIKE	U -Principal Arterial – Other	STATE SECONDARY	NOT NHS	State Highway Agency	005.898	CO 3239 EXECUTIVE BLVD	CURBED	7	45,201
					005.940			6	
					006.000	CO 4242 NICHOLSON LA			
					006.166	CO 4122 MARINELLI RD (EB/L)			
					006.174	CO 4122 MARINELLI RD			
					006.356	CO 7220 OLD GEORGETOWN RD			
					006.364	CO 7220 OLD GEORGETOWN RD (SB/L)			
					006.380			7	
					006.430			8	
					006.450			7	
					006.500	XO 511 CROSSOVER			
					006.515	RP 355 RAMP 4 FR MD 355 NB TO MONTROSE PKWY			
					006.575	BEGIN STRUCTURE 150194001			
					006.585	MD 927 A MONTROSE PKWY			
					006.590				47,633
					006.595	MD 927 A MONTROSE PKWY (WB/L)			
					006.609	END STRUCTURE 150194001			
					006.680			6	
					006.710	RP 355 RAMP 2 FR MONTROSE PKWY TO MD 355 NB			
					006.730			7	
					006.800	XO 548 CROSSOVER		6	
					006.890	CO 3046 BOU AVE			
					007.000	XO 512 CROSSOVER			
					007.110	MU 2640 ROLLINS AVE			
					007.110	MU 2970 TWINBROOK PKWY			
					007.150	MU 2920 THOMPSON AVE			
					007.230	MU 330 BOUIC AVE			
					007.230	XO 513 CROSSOVER			
					007.360	MU 1332 HALPINE RD			
					007.450	XO 476 CROSSOVER			
					007.570	MU 770 CONGRESSIONAL LA			
					007.690	XO 514 CROSSOVER			

MARYLAND DEPARTMENT OF TRANSPORTATION
STATE HIGHWAY ADMINISTRATION
DATA SERVICES DIVISION

2022 HIGHWAY LOCATION REFERENCE

COUNTY: MONTGOMERY
DISTRICT: 3
DATE: 1/17/2024
VERSION: 1.0

ROUTE NUMBER: MD 355

DIRECTION: NORTH (INVENTORY)

ROAD_NAME	FUNCTIONAL CLASS	STATE SYSTEM	NHS	MAINTENANCE	MILEPOINT	MILEPOINT DESCRIPTION	MEDIAN TYPE	MARKED LANES	AADT
ROCKVILLE PIKE	U -Principal Arterial – Other	STATE SECONDARY	NOT NHS	State Highway Agency	007.776	MU 2907	TEMPLETON PL (EB/L)	CURBED	47,633
					007.784	MU 2907	TEMPLETON PL		
					007.900	XO 515	CROSSOVER		
					008.000	XO 516	CROSSOVER		
					008.070	XO 517	CROSSOVER		
					008.130	MU 2890	TALBOTT ST		
					008.230	XO 518	CROSSOVER		
					008.330	XO 519	CROSSOVER		
					008.437	MU 1002	EDMONSTON DR		
					008.443	MU 1002	EDMONSTON DR (SB/L)		
					008.540	XO 520	CROSSOVER		
					008.630	XO 521	CROSSOVER		
					008.705	MD 911	FIRST ST		
					008.715	MD 911	FIRST ST (SB/L)		
					008.890	MU 2180	MT VERNON PL		
					009.000	MU 2220	NEW ST		
					009.050	MD 660	DODGE ST		
					009.165	MD 28	VEIRS MILL RD		
					009.170				44,495
					009.175	MD 28	VEIRS MILL RD (WB/L)		
					009.316	MU 1410	CHURCH ST		
					009.324	MU 1410	CHURCH ST (WB/L)		
					009.446	MU 2360	PARK RD		
HUNGERFORD DR					009.454	MU 2360	PARK RD (WB/L)	NONE	
					009.520			PAINTED (UNDIV)	
					009.543			CURBED	
					009.650	MU 272	BEALL AVE #2		
					009.676	XO 524	CROSSOVER		
					009.790	XO 525	CROSSOVER		
					009.848	XO 526	CROSSOVER		
					009.860	XO 527	CROSSOVER		
					009.997	MU 5	A ST		

MARYLAND DEPARTMENT OF TRANSPORTATION
STATE HIGHWAY ADMINISTRATION
DATA SERVICES DIVISION

2022 HIGHWAY LOCATION REFERENCE

COUNTY: MONTGOMERY
DISTRICT: 3
DATE: 1/17/2024
VERSION: 1.0

ROUTE NUMBER: MD 355

DIRECTION: NORTH (INVENTORY)

ROAD_NAME	FUNCTIONAL CLASS	STATE SYSTEM	NHS	MAINTENANCE	MILEPOINT	MILEPOINT DESCRIPTION	MEDIAN TYPE	MARKED LANES	AADT	
HUNGERFORD DR	U -Principal Arterial – Other	STATE SECONDARY	NOT NHS	State Highway Agency	010.003	MU 5	A ST (WB/L)	CURBED	6	44,495
					010.150	MU 1163	FREDERICK AVE #2			
					010.320	MU 1902	MANNAKEE ST			
					010.490	XO 529	CROSSOVER			
					010.650	SR 46	N CAMPUS DR			
					010.817	MU 740	COLLEGE PKWY			
					010.823	MU 740	COLLEGE PKWY (SB/L)			
					010.940	XO 532	CROSSOVER			
					011.065	CO 3815	E GUDE DR			
FREDERICK RD					011.075	CO 3815	E GUDE DR (WB/L)			
					011.290	XO 534	CROSSOVER			
					011.507	MU 3173	WATKINS POND BLVD (EB/L)			
					011.510	CO 5052	INDIANOLA DR			
					011.515	MU 3173	WATKINS POND BLVD			
					011.590	CO 4990	PARAMOUNT DR			
					011.620	CO 4990	PARAMOUNT DR (SB/L)			
					011.730	XO 535	CROSSOVER			
					011.840	MU 2533	REDLAND BLVD			
					011.840	CO 1936	REDLAND RD			
					012.022	MU 1555	KING FARM BLVD			
					012.038	MU 1555	KING FARM BLVD			
					012.226	MU 3343	RIDGEMONT AVE (EB/L)			
					012.234	MU 3343	RIDGEMONT AVE			
					012.290			POSITIVE BARRIER		
					012.370			CURBED		
					012.450	XO 538	CROSSOVER			
					012.612	CO 212	SHADY GROVE RD			
			NHS		012.620					40,351
					012.626	CO 212	SHADY GROVE RD (SB/L)			
					012.671	IS 370	NO NAME			
					012.680					26,221
					012.689	IS 370	NO NAME (WB/L)			

MARYLAND DEPARTMENT OF TRANSPORTATION
STATE HIGHWAY ADMINISTRATION
DATA SERVICES DIVISION

2022 HIGHWAY LOCATION REFERENCE

COUNTY: MONTGOMERY
DISTRICT: 3
DATE: 1/17/2024
VERSION: 1.0

ROUTE NUMBER: MD 355

DIRECTION: NORTH (INVENTORY)

ROAD_NAME	FUNCTIONAL CLASS	STATE SYSTEM	NHS	MAINTENANCE	MILEPOINT	MILEPOINT DESCRIPTION	MEDIAN TYPE	MARKED LANES	AADT
FREDERICK RD	U -Principal Arterial – Other	STATE SECONDARY	NHS	State Highway Agency	012.730 RP 370	RAMP 1 FR MD 355 NB TO IS 370 WB	CURBED	6	26,221
					012.790 MU 277	ONEILL DR			
					012.790 RP 370	RAMP 7 FR IS 370 WB TO MD 355 SB			
					012.810 RP 370	RAMP 2 FR RP 7 (FR IS370 WB) TO MD355 NB			
					012.850 RP 370	RAMP 3 FR IS 370 EB TO MD 355 NB			
					012.860		POSITIVE BARRIER		
					012.940		CURBED		
S FREDERICK RD					013.000 CO 3365	S WESTLAND DR			
					013.180 CO 2600	N WESTLAND DR			
					013.370 CO 216	CENTRAL AVE			
					013.530 MU 60	E DEER PARK DR			
					013.660 MU 679	FAIRBANKS BLVD			
					013.842 MU 514	EDUCATION BLVD (NB/L)			
					013.858 MU 514	EDUCATION BLVD			
					013.910 MU 290	PEONY DR		5	
					014.020 MU 360	S SUMMIT AVE			
					014.200 MU 644	FULKS CORNER AVE			
					014.280			4	
					014.356	BEGIN STRUCTURE 150056001			
FREDERICK RD					014.380 MU 681	W DIAMOND AVE			
					014.420 MU 77	E DIAMOND AVE			
					014.431	END STRUCTURE 150056001			
					014.490 MU 20	BROOKS AVE			
					014.540		CENTER TLA (UNDIV)		
					014.580 MU 400	WALKER AVE			
					014.610 MU 40	CHESTNUT ST			
					014.700 MU 200	MARYLAND AVE			
					014.730			5	
					014.770 MU 240	MONTGOMERY AVE			
					014.860 MU 50	DALAMAR ST			
					015.020			6	
					015.030 MU 273	ODENDHAL AVE (EB/L)	CURBED	5	

MARYLAND DEPARTMENT OF TRANSPORTATION
STATE HIGHWAY ADMINISTRATION
DATA SERVICES DIVISION

2022 HIGHWAY LOCATION REFERENCE

COUNTY: MONTGOMERY
DISTRICT: 3
DATE: 1/17/2024
VERSION: 1.0

ROUTE NUMBER: MD 355

DIRECTION: NORTH (INVENTORY)

ROAD_NAME	FUNCTIONAL CLASS	STATE SYSTEM	NHS	MAINTENANCE	MILEPOINT	MILEPOINT DESCRIPTION	MEDIAN TYPE	MARKED LANES	AADT
FREDERICK RD	U -Principal Arterial – Other	STATE SECONDARY	NHS	State Highway Agency	015.038 MU 273	ODENDHAL AVE	CURBED	5	26,221
					015.185 MU 182	LAKE FOREST BLVD			
					015.190			6	
					015.195 MU 182	LAKE FOREST BLVD (SB/L)			
					015.320			5	
					015.425 MD 124	MONTGOMERY VILLAGE AVE			
					015.435 MD 124	MONTGOMERY VILLAGE AVE (SB/L)			
					015.470			6	
					015.570 XO 78	CROSSOVER			
					015.670			5	
					015.712			6	
					015.735 MU 43	CHRISTOPHER AVE			
					015.745 MU 43	CHRISTOPHER AVE (SB/L)			
					016.025 MU 424	WATKINS MILL RD			
					016.035 MU 424	WATKINS MILL RD (SB/L)			
					016.285 MU 379	TRAVIS AVE			
					016.535 MU 300	PROFESSIONAL DR (NB/L)			
					016.545 MU 300	PROFESSIONAL DR			
					016.650 CO 221	GAME PRESERVE RD			
					016.717	BEGIN STRUCTURE 150055001			
					016.768	END STRUCTURE 150055001			
					016.886 XO 543	CROSSOVER			
					016.886 CO 5215	WHEATFIELD DR			
					016.894 CO 5215	WHEATFIELD DR (SB/L)			
					017.110 CO 1718	HIGH POINT DR			
					017.340 CO 3096	PLUMMER DR			
					017.520 OP 123	GARDNER PL			
					017.620 CO 5562	SCENERY DR			
					017.710 OP 125	HILLCREST DR			
					017.730 OP 124	MAGNOLIA DR			
					017.820 CO 4897	GUNNERS BRANCH RD			
					017.890			5	

MARYLAND DEPARTMENT OF TRANSPORTATION
STATE HIGHWAY ADMINISTRATION
DATA SERVICES DIVISION

2022 HIGHWAY LOCATION REFERENCE

COUNTY: MONTGOMERY
DISTRICT: 3
DATE: 1/17/2024
VERSION: 1.0

ROUTE NUMBER: MD 355

DIRECTION: NORTH (INVENTORY)

ROAD_NAME	FUNCTIONAL CLASS	STATE SYSTEM	NHS	MAINTENANCE	MILEPOINT	MILEPOINT DESCRIPTION	MEDIAN TYPE	MARKED LANES	AADT
FREDERICK RD	U -Principal Arterial – Other	STATE SECONDARY	NHS	State Highway Agency	017.920	CO 228 BLUNT RD	CURBED	5	26,221
					018.013	CO 141 MIDDLEBROOK RD			
					018.020				29,004
					018.027	CO 141 MIDDLEBROOK RD (WB/L)			
					018.080			4	
					018.170	XO 544 CROSSOVER			
					018.325	CO 5212 APPLIEDOWRE WAY			
					018.333	CO 5212 APPLIEDOWRE WAY (WB/L)			
					018.413			5	
					018.650	CO 6055 OXBRIDGE DR		4	
					018.805	CO 6377 GERMANTOWN RD			
					018.815	MD 118 GERMANTOWN RD (SB/L)			
					018.950	CO 25 NEELSVILLE CHURCH RD			
					019.060	XO 545 CROSSOVER			
					019.140	XO 136 CROSSOVER			
					019.260	CO 6136 SHAKESPEARE BLVD			
					019.400	XO 34 CROSSOVER			
					019.534	OP 5887 HENDERSON CORNER RD (NB/L)			
					019.546	OP 5887 HENDERSON CORNER RD			
					019.691	MD 27 RIDGE RD			
	U -Minor Arterial				019.700				17,573
					019.709	MD 27 RIDGE RD (SB/L)			
					019.840	CO 6518 STARDRIFT DR			
					020.000	CO 6515 MILESTONE MANOR LA (EB/L)			
					020.005	CO 6515 MILESTONE MANOR LA			
					020.070			2	
					020.135		PAINTED (UNDIV)		
					020.311	CO 27 BRINK RD	NONE		
					020.350		PAINTED (UNDIV)		
					020.500	CO 3083 GREENBROOK DR	NONE		
					020.595		PAINTED (UNDIV)		
					020.598	CO 231 WEST OLD BALTIMORE RD			

MARYLAND DEPARTMENT OF TRANSPORTATION
STATE HIGHWAY ADMINISTRATION
DATA SERVICES DIVISION

2022 HIGHWAY LOCATION REFERENCE

COUNTY: MONTGOMERY
DISTRICT: 3
DATE: 1/17/2024
VERSION: 1.0

ROUTE NUMBER: MD 355

DIRECTION: NORTH (INVENTORY)

ROAD_NAME	FUNCTIONAL CLASS	STATE SYSTEM	NHS	MAINTENANCE	MILEPOINT	MILEPOINT DESCRIPTION	MEDIAN TYPE	MARKED LANES	AADT
FREDERICK RD	U -Minor Arterial	STATE SECONDARY		State Highway Agency	020.770	CO 2828 GREENRIDGE DR	NONE	2	17,573
					020.882		PAINTED (UNDIV)		
					020.980	CO 6897 CANTERFIELD WAY	NONE		
					020.980	CO 7313 ROSECREST DR			
					021.140	BEGIN STRUCTURE 150054001			
					021.146	END STRUCTURE 150054001			
					021.200	CO 23 NEWCUT RD			
					021.269		PAINTED (UNDIV)		
					021.273	CO 7730 LITTLE SENECA PKWY			
					021.450	CO 3343 RUNNING BROOK DR	NONE		
					021.560	OP 35 WIMS RD	PAINTED (UNDIV)		
					021.730	CO 7332 FOREMAN BLVD	NONE		
					021.920	CO 232 SHAWNEE LA			
					021.970	OP 5573 BIRCHCREST LA			
					022.170	OP 36 COOL BROOK LA			
					022.320	OP 14 SUNCREST AVE			
					022.476	CO 7725 SAINT CLAIR RD			
					022.510		PAINTED (UNDIV)	3	
					022.524		NONE	2	
					022.629	CO 15 STRINGTOWN RD (NB/L)			
					022.640	CO 15 STRINGTOWN RD			
					022.770	OP 6275 CLARKSBURG SQUARE RD			
					022.770	CO 4595 REDGRAVE PL			
					022.810	CO 4594 SPIRE ST			
	U -Major Collector				022.900	CO 2 CLARKSBURG RD			12,392
					023.255		PAINTED (UNDIV)		
					023.350	CO 7705 SNOWDEN FARM PKWY	NONE		
					023.880	CO 200 COMUS RD			
	R -Major Collector				025.330	CO 7560 LITTLE BENNETT DR			
					025.590	OP 5693 PRESCOTT RD			
					026.220	CO 2194 CROGHAN RD			
					026.353	BEGIN STRUCTURE 150053001			

MARYLAND DEPARTMENT OF TRANSPORTATION
STATE HIGHWAY ADMINISTRATION
DATA SERVICES DIVISION

2022 HIGHWAY LOCATION REFERENCE

COUNTY: MONTGOMERY
DISTRICT: 3
DATE: 1/17/2024
VERSION: 1.0

ROUTE NUMBER: MD 355

DIRECTION: NORTH (INVENTORY)

ROAD_NAME	FUNCTIONAL CLASS	STATE SYSTEM	NHS	MAINTENANCE	MILEPOINT	MILEPOINT DESCRIPTION	MEDIAN TYPE	MARKED LANES	AADT
FREDERICK RD	R -Major Collector	STATE SECONDARY		State Highway Agency	026.361	END STRUCTURE 150053001	NONE	2	12,392
					026.380	CO 9 HYATTSTOWN MILL RD			
					026.450	MD 109 OLD HUNDRED RD			
					026.830	FREDERICK CO/L			
					026.830	MD 355 URBANA PIKE			

ROUTE NUMBER: MD 384

DIRECTION: EAST (INVENTORY)

ROAD_NAME	FUNCTIONAL CLASS	STATE SYSTEM	NHS	MAINTENANCE	MILEPOINT	MILEPOINT DESCRIPTION	MEDIAN TYPE	MARKED LANES	AADT
COLESVILLE RD	U -Principal Arterial – Other	STATE PRIMARY	NHS	State Highway Agency	000.000	MD 390 16TH ST	CURBED	6	9,421
					000.000	BEGIN STRUCTURE M-9001002			
					000.006	END STRUCTURE M-9001002			
					000.160	OP 617 DRAPER LA	POSITIVE BARRIER		
					000.250	MD 410 EAST WEST HWY			
					000.280				
					000.325				
					000.384	CO 668 WAYNE AVE			
					000.390		CURBED		
					000.395	CO 668 WAYNE AVE (WB/L)			
					000.426		POSITIVE BARRIER		
					000.443		CURBED		
					000.462			6	
					000.488			7	
					000.530	MD 97	GEORGIA AVE (SB/L)		

ROUTE NUMBER: MD 390

DIRECTION: NORTH (INVENTORY)

ROAD_NAME	FUNCTIONAL CLASS	STATE SYSTEM	NHS	MAINTENANCE	MILEPOINT	MILEPOINT DESCRIPTION	MEDIAN TYPE	MARKED LANES	AADT
16TH ST	U -Principal Arterial – Other	STATE SECONDARY	NHS	State Highway Agency	000.000	EASTERN AVE (DC MAINT)	CURBED	5	29,673
					000.000	WASH DC LINE			
					000.006	DC 1010 EASTERN AVE			

MARYLAND DEPARTMENT OF TRANSPORTATION
STATE HIGHWAY ADMINISTRATION
DATA SERVICES DIVISION

2022 HIGHWAY LOCATION REFERENCE

COUNTY: MONTGOMERY
DISTRICT: 3
DATE: 1/17/2024
VERSION: 1.0

ROUTE NUMBER: MD 390

DIRECTION: NORTH (INVENTORY)

ROAD_NAME	FUNCTIONAL CLASS	STATE SYSTEM	NHS	MAINTENANCE	MILEPOINT	MILEPOINT DESCRIPTION	MEDIAN TYPE	MARKED LANES	AADT	
16TH ST	U -Principal Arterial – Other	STATE SECONDARY	NHS	State Highway Agency	000.015	MD 384	COLESVILLE RD	CURBED	5	29,673
					000.025	MD 384	COLESVILLE RD (WB/L)			
					000.025	XO 546	CROSSOVER			
					000.156	MD 410	EAST WEST HWY			
					000.160				6	
					000.164	MD 410	EAST WEST HWY (WB/L)			
					000.297	CO 598	SPRING ST (EB/L)			
					000.304	CO 598	SPRING ST			
					000.592		BEGIN STRUCTURE 150089001			
					000.629		END STRUCTURE 150089001			
					000.750	CO 3336	LYTTONSVILLE RD			
					000.850	CO 582	ELKHART ST			
					000.850	CO 1300	SECOND AVE			
					000.854				30,073	
					000.960	CO 588	GRACE CHURCH RD			
					000.990				5	
					001.083	MD 97	GEORGIA AVE (SB/L)			
001.090	MD 97	GEORGIA AVE								

ROUTE NUMBER: MD 396

DIRECTION: EAST (INVENTORY)

ROAD_NAME	FUNCTIONAL CLASS	STATE SYSTEM	NHS	MAINTENANCE	MILEPOINT	MILEPOINT DESCRIPTION	MEDIAN TYPE	MARKED LANES	AADT	
MASSACHUSETTS AVE	U -Minor Arterial	STATE SECONDARY		State Highway Agency	000.000	MD 614	GOLDSBORO RD	NONE	3	13,985
					000.050				2	
					000.090	CO 1541	AVALON DR			
					000.130	CO 1542	BENT BRANCH RD			
					000.200	CO 489	MOHICAN PL			
					000.320	CO 809	RAMSGATE RD			
					000.390	CO 802	WYNNWOOD RD			
					000.470	CO 807	ARDMORE CT			
					000.560	CO 4428	OSCEOLA RD			

MARYLAND DEPARTMENT OF TRANSPORTATION
STATE HIGHWAY ADMINISTRATION
DATA SERVICES DIVISION

2022 HIGHWAY LOCATION REFERENCE

COUNTY: MONTGOMERY
DISTRICT: 3
DATE: 1/17/2024
VERSION: 1.0

ROUTE NUMBER: MD 396

DIRECTION: EAST (INVENTORY)

ROAD_NAME	FUNCTIONAL CLASS	STATE SYSTEM	NHS	MAINTENANCE	MILEPOINT	MILEPOINT DESCRIPTION	MEDIAN TYPE	MARKED LANES	AADT
MASSACHUSETTS AVE	U -Minor Arterial	STATE SECONDARY		State Highway Agency	000.650	CO 799 ONONDAGA RD	NONE	3	13,985
					000.710	CO 507 SANGAMORE RD			14,435
					000.850	CO 506 WALHONDING RD		4	
					000.890	CO 1764 ONONDAGA RD			
					000.970	CO 1121 MARLYN DR			
					000.970	CO 4428 OSCEOLA RD			
					001.030	CO 1854 CROMWELL DR			
					001.110	CO 1469 BROOKWAY DR			
					001.140	CO 1472 BRILEY PL	PAINTED (UNDIV)		
					001.208		CENTER TLA (UNDIV)		
					001.337	CO 4426 ENT TO WESTLAND MIDDLE SCHOOL (SB/L)			
					001.343	CO 4426 ENT TO WESTLAND MIDDLE SCHOOL			
					001.436	CO 810 FORT SUMNER DR	NONE		
					001.436	CO 4425 WESTBARD AVE			
					001.444	CO 810 FORT SUMNER DR (NB/L)			
					001.444	CO 4425 WESTBARD AVE (NB/L)			
					001.520	BEGIN STRUCTURE 150057001			
					001.526	END STRUCTURE 150057001			
					001.542	GV 33 LITTLE FALLS PKWY	PAINTED (UNDIV)		19,411
					001.578	CO 480 BROOKVIEW DR			
					001.580		CURBED		
					001.720	CO 483 BALTIMORE AVE	NONE		
					001.720	CO 1210 FALMOUTH RD			
					001.730		CURBED		
					001.830	CO 487 NEWPORT AVE	NONE		
					001.850		CURBED		
					001.890		PAINTED (UNDIV)		
					001.980	CO 4904 CAPE COD CT	NONE		
					002.060	CO 481 JAMESTOWN RD			
					002.160	CO 476 DUVALL DR			
					002.218		CURBED		
					002.230	MD 396 A WESTMORELAND CIR			

MARYLAND DEPARTMENT OF TRANSPORTATION
STATE HIGHWAY ADMINISTRATION
DATA SERVICES DIVISION

2022 HIGHWAY LOCATION REFERENCE

COUNTY: MONTGOMERY
DISTRICT: 3
DATE: 1/17/2024
VERSION: 1.0

ROUTE NUMBER: MD 396 A

DIRECTION: WEST (INVENTORY)

ROAD_NAME	FUNCTIONAL CLASS	STATE SYSTEM	NHS	MAINTENANCE	MILEPOINT	MILEPOINT DESCRIPTION	MEDIAN TYPE	MARKED LANES	AADT
WESTMORELAND CIR	U -Minor Arterial	STATE SECONDARY		State Highway Agency	000.000	WASH DC LINE	NONE	3	19,411
					000.000 DC 1000	WESTERN AVE			
					000.000	WESTERN AVE (DC MAINT)			
					000.016	DC BOUNDARY MARKER			
					000.028 MD 396	MASSACHUSETTS AVE (WB/L)			
					000.042 MD 396	MASSACHUSETTS AVE			
					000.060 CO 472	WETHERILL RD			
					000.083	DC BOUNDARY MARKER			
					000.100	DALECARLIA PKWY (DC MAINT)			
					000.100	WASH DC LINE			

ROUTE NUMBER: MD 410

DIRECTION: EAST (INVENTORY)

ROAD_NAME	FUNCTIONAL CLASS	STATE SYSTEM	NHS	MAINTENANCE	MILEPOINT	MILEPOINT DESCRIPTION	MEDIAN TYPE	MARKED LANES	AADT				
MONTGOMERY AVE	U -Principal Arterial – Other	STATE SECONDARY	NHS	State Highway Agency	000.000 CO 367	MONTGOMERY LA	NONE	3	13,763				
					000.000 MD 355	WISCONSIN AVE (SB/L)							
					000.008 MD 355	WISCONSIN AVE							
					000.080 CO 404	WAVERLY ST							
					000.170 CO 4454	PEARL ST							
					000.400								
					EAST WEST HWY	000.450					PAINTED (UNDIV)	4	26,944
						000.496				BEGIN STRUCTURE 150058001			
						000.529				END STRUCTURE 150058001			
						000.700 CO 1462				EDGEVALE ST	NONE		
000.720 MU 72	MAPLE AVE #2												
000.770 MU 40	CHATHAM RD												
000.870 MU 80	MEADOW LA												
001.007 MD 185	CONNECTICUT AVE (SB/L)												
001.010				19,624									
001.014 MD 185	CONNECTICUT AVE												
001.130 CO 551	GLENDALE RD												

MARYLAND DEPARTMENT OF TRANSPORTATION
STATE HIGHWAY ADMINISTRATION
DATA SERVICES DIVISION

2022 HIGHWAY LOCATION REFERENCE

COUNTY: MONTGOMERY
DISTRICT: 3
DATE: 1/17/2024
VERSION: 1.0

ROUTE NUMBER: MD 410

DIRECTION: EAST (INVENTORY)

ROAD_NAME	FUNCTIONAL CLASS	STATE SYSTEM	NHS	MAINTENANCE	MILEPOINT	MILEPOINT DESCRIPTION	MEDIAN TYPE	MARKED LANES	AADT
EAST WEST HWY	U -Principal Arterial – Other	STATE SECONDARY	NHS	State Highway Agency	001.220 CO 546	CYPRESS PL	NONE	4	19,624
					001.290		CURBED		
					001.300 CO 7601	CURTIS ST			
					001.320		PAINTED (UNDIV)		
					001.330 CO 2113	ALLEY			
					001.380 MD 186	BROOKVILLE RD	NONE		24,683
					001.420		PAINTED (UNDIV)		
					001.460 CO 1839	ROCTON AVE	NONE		
					001.490		PAINTED (UNDIV)		
					001.550 CO 3140	GLENGALEN LA	NONE		
					001.800 CO 518	TWIN FORKS LA			
					001.890 GV 4	BEACH DR			
					001.890 CO 4460	JONES MILL RD			
					001.947	BEGIN STRUCTURE 150059001			
					001.985	END STRUCTURE 150059001			
					001.990		PAINTED (UNDIV)		
					002.050 CO 1258	MEADOWBROOK LA	CURBED		
					002.110 CO 974	LARRY PL			
					002.170		PAINTED (UNDIV)		
					002.180 CO 972	DONNYBROOK DR			
					002.190 CO 995	COLSTON DR			
					002.210		CURBED		
					002.330 CO 2108	ELLINGSON DR			
					002.540 CO 535	GRUBB RD			
					002.700 XO 128	CROSSOVER			
					002.920 CO 999	SUNDALE DR	NONE		
					002.920 CO 4496	WASHINGTON AVE			
					003.120 OP 611	ROSEMARY HILLS RD			
					003.135	BEGIN STRUCTURE 150060001			
					003.141	END STRUCTURE 150060001			
					003.230 OP 614	NO NAME			
					003.340 OP 613	NO NAME			

MARYLAND DEPARTMENT OF TRANSPORTATION
STATE HIGHWAY ADMINISTRATION
DATA SERVICES DIVISION

2022 HIGHWAY LOCATION REFERENCE

COUNTY: MONTGOMERY
DISTRICT: 3
DATE: 1/17/2024
VERSION: 1.0

ROUTE NUMBER: MD 410

DIRECTION: EAST (INVENTORY)

ROAD_NAME	FUNCTIONAL CLASS	STATE SYSTEM	NHS	MAINTENANCE	MILEPOINT	MILEPOINT DESCRIPTION	MEDIAN TYPE	MARKED LANES	AADT
EAST WEST HWY	U -Principal Arterial – Other	STATE SECONDARY	NHS	State Highway Agency	003.420		CURBED	4	24,683
					003.440	OP 615 CAREY LA			
					003.476	MD 390 16TH ST (SB/L)			
					003.484	MD 390 16TH ST			
					003.580	OP 616 W FALKLAND LA			
					003.620	OP 617 DRAPER LA	NONE		
					003.707	MD 384 COLESVILLE RD (WB/L)			
					003.714	MD 384 COLESVILLE RD			
					003.866		PAINTED (UNDIV)		
					004.020	CO 649 BLAIR MILL RD	NONE		
					004.020	CO 783 NEWELL ST			
					004.055		CURBED		
					004.115		PAINTED (UNDIV)		
BURLINGTON AVE	U -Minor Arterial				004.240	CO 1296 13TH ST	CURBED		11,301
					004.240	US 29 GEORGIA AVE			
					004.298		NONE	3	
					004.325	BEGIN STRUCTURE 150061001			
					004.344	END STRUCTURE 150061001			
					004.350	CO 1382 SELIM RD			
					004.390		CURBED		
PHILADELPHIA AVE					004.420	CO 629 FENTON ST			
					004.560	MU 230 CHICAGO AVE	NONE	2	7,614
					004.720	MU 1220 TAKOMA AVE			
					004.930	MU 70 BALTIMORE AVE			
					004.930	MU 110 BOSTON AVE			
					004.960	MD 320 PINEY BRANCH RD			
		EVERYTHING ELSE			005.000	MU 220 CHESTNUT AVE			
					005.080	MU 670 HOLLY AVE			
					005.140	MU 100 BIRCH AVE			
		STATE SECONDARY			005.170				
					005.200	MU 180 CEDAR AVE			
					005.200	MU 1095 PHILADELPHIA AVE			

MARYLAND DEPARTMENT OF TRANSPORTATION
STATE HIGHWAY ADMINISTRATION
DATA SERVICES DIVISION

2022 HIGHWAY LOCATION REFERENCE

COUNTY: MONTGOMERY
DISTRICT: 3
DATE: 1/17/2024
VERSION: 1.0

ROUTE NUMBER: MD 410

DIRECTION: EAST (INVENTORY)

ROAD_NAME	FUNCTIONAL CLASS	STATE SYSTEM	NHS	MAINTENANCE	MILEPOINT	MILEPOINT DESCRIPTION	MEDIAN TYPE	MARKED LANES	AADT	
PHILADELPHIA AVE	U -Minor Arterial	EVERYTHING ELSE		State Highway Agency	005.290	MU 930	MAPLE AVE	NONE	2	7,614
					005.390	MU 1080	PARK AVE			
					005.510	MU 680	HOLT PL			
					005.560		BEG X-REF W/ MD 195			
					005.560	MD 195	CARROLL AVE			
ETHAN ALLEN AVE	U -Minor Arterial	EVERYTHING ELSE		State Highway Agency	005.630	MD 195	CARROLL AVE	CURBED	4	10,905
					005.630		END X-REF W/ MD 195			
					005.660	MU 1210	SYCAMORE AVE			
					005.750	MU 1352	WOODLAND AVE			
					005.800	MU 923	S MANOR CIR #2			
					005.870	MU 740	JACKSON AVE			
					006.060	MU 1120	PRINCE GEORGES AVE			
					006.160	MU 390	ELM AVE			
					006.270					
					006.301	MD 650	NEW HAMPSHIRE AVE (SB/L)			
					006.310	MD 410	EAST WEST HWY			
					006.310	MD 650	NEW HAMPSHIRE AVE			
					006.310	MD 650	NEW HAMPSHIRE AVE			
006.310		PRINCE GEORGES CO/L								

ROUTE NUMBER: MD 547

DIRECTION: EAST (INVENTORY)

ROAD_NAME	FUNCTIONAL CLASS	STATE SYSTEM	NHS	MAINTENANCE	MILEPOINT	MILEPOINT DESCRIPTION	MEDIAN TYPE	MARKED LANES	AADT	
STRATHMORE AVE	U -Minor Arterial	STATE SECONDARY		State Highway Agency	000.000	MD 355	ROCKVILLE PIKE (SB/L)	NONE	2	14,705
					000.014	MD 355	ROCKVILLE PIKE			
					000.150	CO 2552	JOLLY WAY			
					000.270	CO 1606	STILLWATER AVE			
					000.590	CO 1607	FLANDERS AVE			
					000.670	MU 70	KENILWORTH AVE			
					000.760	MU 90	MONTROSE AVE			
					000.840	MU 40	CLERMONT AVE			

MARYLAND DEPARTMENT OF TRANSPORTATION
STATE HIGHWAY ADMINISTRATION
DATA SERVICES DIVISION

2022 HIGHWAY LOCATION REFERENCE

COUNTY: MONTGOMERY
DISTRICT: 3
DATE: 1/17/2024
VERSION: 1.0

ROUTE NUMBER: MD 547

DIRECTION: EAST (INVENTORY)

ROAD_NAME	FUNCTIONAL CLASS	STATE SYSTEM	NHS	MAINTENANCE	MILEPOINT	MILEPOINT DESCRIPTION	MEDIAN TYPE	MARKED LANES	AADT
STRATHMORE AVE	U -Minor Arterial	STATE SECONDARY		State Highway Agency	000.930 MU 80	KESWICK ST	NONE	2	9,423
KNOWLES AVE					000.970 MU 107	RALEIGH AVE			
					001.050 MU 150	WEYMOUTH ST			
					001.133	BEGIN STRUCTURE 150062001			
					001.143	END STRUCTURE 150062001			
					001.220 GV 28	BEACH DR			
					001.270 CO 1064	PARKWOOD DR			
					001.290 CO 2081	HOWARD AVE			
					001.380 CO 1082	EWELL AVE			
					001.630 CO 307	SUMMIT AVE			
					001.720 MU 60	DETRICK AVE			
					001.792 MD 185	CONNECTICUT AVE (SB/L)			
					001.800 MD 185	CONNECTICUT AVE			
					001.800 MU 200	KNOWLES AVE			

ROUTE NUMBER: MD 586

DIRECTION: EAST (INVENTORY)

ROAD_NAME	FUNCTIONAL CLASS	STATE SYSTEM	NHS	MAINTENANCE	MILEPOINT	MILEPOINT DESCRIPTION	MEDIAN TYPE	MARKED LANES	AADT
VEIRS MILL RD	U -Principal Arterial - Other	STATE SECONDARY	NHS	State Highway Agency	000.000 MD 911	FIRST ST	CURBED	4	26,524
					000.000 MD 28	VEIRS MILL RD			
					000.040 MU 3072	VEIRS MILL SERV RD			
					000.120 MU 1170	GAIL AVE			
					000.200 MU 3280	WOODBURN RD			
					000.380 MU 1000	EDMONSTON DR			
					000.420 MU 1002	EDMONSTON DR			
					000.550 MU 720	CLAGETT DR			
					000.790 MU 420	BROADWOOD DR			
					000.797 MU 420	BROADWOOD DR (NB/L)			
					001.000 MU 140	ARDENNES AVE			
					001.060 MU 2120	MIDWAY AVE			
					001.110 MU 3072	VEIRS MILL SERV RD			

MARYLAND DEPARTMENT OF TRANSPORTATION
STATE HIGHWAY ADMINISTRATION
DATA SERVICES DIVISION

2022 HIGHWAY LOCATION REFERENCE

COUNTY: MONTGOMERY
DISTRICT: 3
DATE: 1/17/2024
VERSION: 1.0

ROUTE NUMBER: MD 586

DIRECTION: EAST (INVENTORY)

ROAD_NAME	FUNCTIONAL CLASS	STATE SYSTEM	NHS	MAINTENANCE	MILEPOINT	MILEPOINT DESCRIPTION	MEDIAN TYPE	MARKED LANES	AADT
VEIRS MILL RD	U -Principal Arterial – Other	STATE SECONDARY	NHS	State Highway Agency	001.160	XO 174 CROSSOVER	CURBED	4	26,524
					001.211			5	
					001.260	MU 180 ATLANTIC AVE		4	
					001.266	MU 180 ATLANTIC AVE (NB/L)			
					001.370	MU 2090 MEADOW HALL DR			
					001.480	CO 3241 TWINBROOK PKWY			40,660
					001.668	BEGIN STRUCTURE 150063001			
					001.688	END STRUCTURE 150063001			
					001.750			5	
					001.970	CO 142 ASPEN HILL RD		4	
					002.180	XO 123 CROSSOVER			
					002.250	CO 2470 ARBUTUS AVE			
					002.280	XO 124 CROSSOVER			
					002.375	XO 175 CROSSOVER			
					002.470	OP 294 NO NAME			
					002.565	XO 125 CROSSOVER			
					002.660	CO 1804 ROBINDALE DR			
					002.683			5	
					002.726			4	
					002.850	CO 2143 GAYNOR RD			
					002.850	CO 1592 PARKLAND DR			
					002.987			5	
					003.029	BEGIN STRUCTURE 150075001			
					003.039	END STRUCTURE 150075001			
					003.200			6	
					003.230	CO 1799 HAVARD ST			
					003.360	CO 1172 GRIDLEY RD			
					003.476	CO 1659 RANDOLPH RD (WB/L)			
					003.480				31,821
					003.484	CO 1659 RANDOLPH RD			
					003.635			5	
					003.680	CO 1677 BUSHEY DR			

MARYLAND DEPARTMENT OF TRANSPORTATION
STATE HIGHWAY ADMINISTRATION
DATA SERVICES DIVISION

2022 HIGHWAY LOCATION REFERENCE

COUNTY: MONTGOMERY
DISTRICT: 3
DATE: 1/17/2024
VERSION: 1.0

ROUTE NUMBER: MD 586

DIRECTION: EAST (INVENTORY)

ROAD_NAME	FUNCTIONAL CLASS	STATE SYSTEM	NHS	MAINTENANCE	MILEPOINT	MILEPOINT DESCRIPTION	MEDIAN TYPE	MARKED LANES	AADT
VEIRS MILL RD	U -Principal Arterial – Other	STATE SECONDARY	NHS	State Highway Agency	003.780	CO 1183 SAMPSON RD	CURBED	5	31,821
					003.860	CO 4339 FERRARA AVE			
					003.960	MD 185 A NO NAME			
					004.006	MD 185 CONNECTICUT AVE (SB/L)		6	
					004.010		NONE		30,431
					004.016	MD 185 CONNECTICUT AVE			
					004.060	MD 185 D NO NAME			
					004.080		CURBED		
					004.090	CO 1418 DALEWOOD DR			
					004.160	CO 1420 CENTERHILL ST			
					004.210	CO 156 ANDREW ST			
					004.260	CO 1423 VALLEYWOOD DR			
					004.273	BEGIN STRUCTURE 150165001			
					004.277	END STRUCTURE 150165001			
					004.280	CO 1432 GAIL ST			
					004.380	CO 863 CLARIDGE RD			
					004.400		POSITIVE BARRIER		
					004.480		CURBED		
					004.540	CO 1430 PENDLETON DR			
					004.650			5	
					004.720	CO 147 NEWPORT MILL RD		4	
					004.850	CO 4343 NORRIS DR			
					005.140	CO 2426 COLLEGE VIEW DR			
					005.160	CO 1131 GALT AVE			
					005.250			5	
					005.356	MD 193 UNIVERSITY BLVD W (WB/L)			
					005.360				21,803
					005.364	MD 193 UNIVERSITY BLVD W			
					005.390	CO 2144 ALLEY			
					005.430	CO 866 ENNALLS AVE			
					005.550	CO 864 REEDIE DR			17,501
					005.780	MD 97 GEORGIA AVE (SB/L)			

MARYLAND DEPARTMENT OF TRANSPORTATION
STATE HIGHWAY ADMINISTRATION
DATA SERVICES DIVISION

2022 HIGHWAY LOCATION REFERENCE

COUNTY: MONTGOMERY
DISTRICT: 3
DATE: 1/17/2024
VERSION: 1.0

ROUTE NUMBER: MD 594 A

DIRECTION: EAST (INVENTORY)

ROAD_NAME	FUNCTIONAL CLASS	STATE SYSTEM	NHS	MAINTENANCE	MILEPOINT	MILEPOINT DESCRIPTION	MEDIAN TYPE	MARKED LANES	AADT									
WAYNE AVE	U-Major Collector	STATE SECONDARY		State Highway Agency	000.000	US 29	GEORGIA AVE (SB/L)	CURBED	4	14,164								
					000.000	CO 668	WAYNE AVE											
					000.006	US 29	GEORGIA AVE											
					000.040	CO 2103	ALLEY											
					000.140	CO 629	FENTON ST				NONE							
					000.330	CO 623	CEDAR ST											
					000.420	CO 1319	SPRINGVALE RD											
					000.470	CO 617	CLOVERFIELD RD											
					000.500	CO 624	GREENBRIER DR											
					000.540	CO 620	DARTMOUTH AVE											
					000.630	CO 7074	DALE DR											
					000.860	CO 659	MANSFIELD RD											
					000.990		BEGIN STRUCTURE 150203001											
					000.990		BEGIN STRUCTURE M-0162001											
					001.003		END STRUCTURE 150203001											
					001.003		END STRUCTURE M-0162001											
					E WAYNE AVE								001.020	GV 7	SLIGO CREEK PKWY		2	7,674
													001.060	CO 757	MANCHESTER RD			
													001.240	OP 4698	MANCHESTER PL			
													001.280	CO 918	ETON RD			
001.350	CO 716	BRADFORD RD																
001.400	CO 621	E WAYNE AVE																
001.400	CO 913	FLOWER AVE																

ROUTE NUMBER: MD 594 B

DIRECTION: EAST (INVENTORY)

ROAD_NAME	FUNCTIONAL CLASS	STATE SYSTEM	NHS	MAINTENANCE	MILEPOINT	MILEPOINT DESCRIPTION	MEDIAN TYPE	MARKED LANES	AADT	
BONIFANT ST	U-Local	STATE SECONDARY		State Highway Agency	000.000	BK 552		NONE	2	0
					000.000	CO 670	RAMSEY AVE			
					000.060	CO 669	DIXON AVE			
					000.090	CO 2107	ALLEY			

MARYLAND DEPARTMENT OF TRANSPORTATION
STATE HIGHWAY ADMINISTRATION
DATA SERVICES DIVISION

2022 HIGHWAY LOCATION REFERENCE

COUNTY: MONTGOMERY
DISTRICT: 3
DATE: 1/17/2024
VERSION: 1.0

ROUTE NUMBER: MD 594 B

DIRECTION: EAST (INVENTORY)

ROAD_NAME	FUNCTIONAL CLASS	STATE SYSTEM	NHS	MAINTENANCE	MILEPOINT	MILEPOINT DESCRIPTION	MEDIAN TYPE	MARKED LANES	AADT
BONIFANT ST	U-Local	STATE SECONDARY		State Highway Agency	000.130 US 29	GEORGIA AVE (SB/L)	NONE	2	0

ROUTE NUMBER: MD 594 C

DIRECTION: EAST (INVENTORY)

ROAD_NAME	FUNCTIONAL CLASS	STATE SYSTEM	NHS	MAINTENANCE	MILEPOINT	MILEPOINT DESCRIPTION	MEDIAN TYPE	MARKED LANES	AADT
BONIFANT ST	U-Local	STATE SECONDARY		State Highway Agency	000.000 US 29	GEORGIA AVE	NONE	2	0
					000.040 CO 2103	ALLEY			
					000.160 CO 7683	BONIFANT ST			
					000.160 CO 629	FENTON ST			

ROUTE NUMBER: MD 594 D

DIRECTION: EAST (INVENTORY)

ROAD_NAME	FUNCTIONAL CLASS	STATE SYSTEM	NHS	MAINTENANCE	MILEPOINT	MILEPOINT DESCRIPTION	MEDIAN TYPE	MARKED LANES	AADT
ARLISS ST	U-Local	STATE SECONDARY		State Highway Agency	000.000 CO 913	FLOWER AVE	NONE	2	0
					000.120 CO 2260	GARLAND AVE			
					000.140 CO 920	WALDEN RD			
					000.270 MD 320	PINEY BRANCH RD			

ROUTE NUMBER: MD 614

DIRECTION: NORTH (INVENTORY)

ROAD_NAME	FUNCTIONAL CLASS	STATE SYSTEM	NHS	MAINTENANCE	MILEPOINT	MILEPOINT DESCRIPTION	MEDIAN TYPE	MARKED LANES	AADT
GOLDSBORO RD	U-Minor Arterial	STATE SECONDARY		State Highway Agency	000.000 XO 465	CROSSOVER	CURBED	2	11,944
					000.000 CO 4690	MACARTHUR BLVD			
					000.330 CO 1987	TULIP HILL TERR	NONE		
					000.370 CO 1327	RANNOCH RD			
					000.460 MD 396	MASSACHUSETTS AVE			10,601
					000.620 CO 5654	GOLDLEAF DR	PAINTED (UNDIV)		
					000.790 CO 2455	REDWING RD	NONE		
					000.840 CO 1213	WEDGEWOOD RD			
					000.890 CO 2373	BLACKWOOD RD			

MARYLAND DEPARTMENT OF TRANSPORTATION
STATE HIGHWAY ADMINISTRATION
DATA SERVICES DIVISION

2022 HIGHWAY LOCATION REFERENCE

COUNTY: MONTGOMERY
DISTRICT: 3
DATE: 1/17/2024
VERSION: 1.0

ROUTE NUMBER: MD 614

DIRECTION: NORTH (INVENTORY)

ROAD_NAME	FUNCTIONAL CLASS	STATE SYSTEM	NHS	MAINTENANCE	MILEPOINT	MILEPOINT DESCRIPTION	MEDIAN TYPE	MARKED LANES	AADT
GOLDSBORO RD	U -Minor Arterial	STATE SECONDARY		State Highway Agency	000.970	CO 1853 HAVILAND DR	NONE	2	10,601
					000.980		PAINTED (UNDIV)	3	
					001.020	MD 614 B NO NAME	CURBED	4	
					001.036	MD 190 RIVER RD			
					001.044	MD 190 RIVER RD (WB/L)			
					001.070	MD 614 A NO NAME			
					001.110		PAINTED (UNDIV)	2	
					001.150	CO 2138 MILLWOOD RD	NONE		
					001.550		PAINTED (UNDIV)		
					001.620	CO 2133 RADNOR RD	NONE		
					001.630	CO 2289 RADNOR RD			
					001.650		PAINTED (UNDIV)		
					001.890	CO 2525 GOLDSBORO CT	NONE		
					001.920		PAINTED (UNDIV)		
					001.940		CURBED		
					001.964	MD 191 BRADLEY BLVD			
					001.970	MD 191 BRADLEY BLVD (SB/L)			

ROUTE NUMBER: MD 614 A

DIRECTION: EAST (INVENTORY)

ROAD_NAME	FUNCTIONAL CLASS	STATE SYSTEM	NHS	MAINTENANCE	MILEPOINT	MILEPOINT DESCRIPTION	MEDIAN TYPE	MARKED LANES	AADT
NO NAME	U -Local	STATE SECONDARY		State Highway Agency	000.000	MD 190 RIVER RD (WB/L)	NONE	1	0
					000.024	MD 614 GOLDSBORO RD			

ROUTE NUMBER: MD 614 B

DIRECTION: SOUTH (INVENTORY)

ROAD_NAME	FUNCTIONAL CLASS	STATE SYSTEM	NHS	MAINTENANCE	MILEPOINT	MILEPOINT DESCRIPTION	MEDIAN TYPE	MARKED LANES	AADT
NO NAME	U -Local	STATE SECONDARY		State Highway Agency	000.000	MD 614 GOLDSBORO RD	NONE	1	0
					000.021	MD 190 RIVER RD			

MARYLAND DEPARTMENT OF TRANSPORTATION
STATE HIGHWAY ADMINISTRATION
DATA SERVICES DIVISION

2022 HIGHWAY LOCATION REFERENCE

COUNTY: MONTGOMERY
DISTRICT: 3
DATE: 1/17/2024
VERSION: 1.0

ROUTE NUMBER: MD 614 C

DIRECTION: WEST (INVENTORY)

ROAD_NAME	FUNCTIONAL CLASS	STATE SYSTEM	NHS	MAINTENANCE	MILEPOINT	MILEPOINT DESCRIPTION	MEDIAN TYPE	MARKED LANES	AADT
NO NAME	U-Local	STATE SECONDARY		State Highway Agency	000.000 MD 190	RIVER RD	NONE	1	0
					000.027 MD 614	GOLDSBORO RD (SB/L)			

ROUTE NUMBER: MD 614 D

DIRECTION: NORTH (INVENTORY)

ROAD_NAME	FUNCTIONAL CLASS	STATE SYSTEM	NHS	MAINTENANCE	MILEPOINT	MILEPOINT DESCRIPTION	MEDIAN TYPE	MARKED LANES	AADT
NO NAME	U-Local	STATE SECONDARY		State Highway Agency	000.000 MD 614	GOLDSBORO RD (SB/L)	NONE	1	0
					000.030 MD 190	RIVER RD (WB/L)			

ROUTE NUMBER: MD 650

DIRECTION: NORTH (INVENTORY)

ROAD_NAME	FUNCTIONAL CLASS	STATE SYSTEM	NHS	MAINTENANCE	MILEPOINT	MILEPOINT DESCRIPTION	MEDIAN TYPE	MARKED LANES	AADT
NEW HAMPSHIRE AVE	U -Principal Arterial – Other	STATE SECONDARY	NHS	State Highway Agency	000.000 MD 410	EAST WEST HWY	CURBED	6	37,883
					000.000 MD 410	ETHAN ALLEN AVE			
					000.000 MD 650	NEW HAMPSHIRE AVE			
					000.000	PRINCE GEORGES CO/L			
					000.010 MD 410	EAST WEST HWY (WB/L)			
					000.010 MD 410	ETHAN ALLEN AVE (WB/L)			
					000.100 MU 320	DEVONSHIRE RD			
					000.140 MU 790	KENTLAND AVE			
					000.210 MU 840	LARCH AVE			
					000.270 MU 880	LINDEN AVE			
					000.330 MU 1010	MYRTLE AVE			
					000.430 GV 3	SLIGO CREEK PKWY			
					000.435	BEGIN STRUCTURE 150013001			
					000.447	END STRUCTURE 150013001			
					000.520 MU 440	ERSKINE ST			
					000.647 MU 970	MERWOOD DR			
					000.653 MU 970	MERWOOD DR (WB/L)			
					000.753 XO 504	CROSSOVER			
					000.830 MU 690	HOLTON LA			

MARYLAND DEPARTMENT OF TRANSPORTATION
STATE HIGHWAY ADMINISTRATION
DATA SERVICES DIVISION

2022 HIGHWAY LOCATION REFERENCE

COUNTY: MONTGOMERY
DISTRICT: 3
DATE: 1/17/2024
VERSION: 1.0

ROUTE NUMBER: MD 650

DIRECTION: NORTH (INVENTORY)

ROAD_NAME	FUNCTIONAL CLASS	STATE SYSTEM	NHS	MAINTENANCE	MILEPOINT	MILEPOINT DESCRIPTION	MEDIAN TYPE	MARKED LANES	AADT
NEW HAMPSHIRE AVE	U -Principal Arterial – Other	STATE SECONDARY	NHS	State Highway Agency	000.940	MU 8040 ALLEY #4	CURBED	6	37,883
					001.040	BEG X-REF W/ MD 650 (PG CO)	NONE		0
NEW HAMPSHIRE AVE	U -Principal Arterial – Other	STATE SECONDARY	NHS	State Highway Agency	001.040	MD 650 NEW HAMPSHIRE AVE			
					001.040	PRINCE GEORGES CO/L			
					001.040	MD 193 UNIVERSITY BLVD			
					002.350	END X-REF W/ MD 650 (PG CO)	CURBED	6	35,484
					002.350	MD 650 NEW HAMPSHIRE AVE			
					002.350	CO 1304 NORTHAMPTON DR			
					002.350	PRINCE GEORGES CO/L			
					002.355	CO 1304 NORTHAMPTON DR (SB/L)			
					002.450	CO 2788 FOX ST			
					002.677	CO 4542 ADELPHI RD			
					002.680				70,451
					002.684	CO 4542 ADELPHI RD (WB/L)			
					002.700	CO 4543 NEW HAMPSHIRE AVE SER RD			
					002.960	CO 1385 OAKVIEW DR			
					003.010	RP 495 RAMP 4 FR MD 650 NB TO IS 495 EB			
					003.160	RP 495 RAMP 3 FR IS 495 EB TO MD 650 NB			
					003.223	IS 495 CAPITAL BELTWAY			
					003.230	EXIT #28 (IS 495)			54,894
					003.237	IS 495 CAPITAL BELTWAY (WB/L)			
					003.290	RP 495 RAMP 2 FR IS 495 WB TO MD 650 NB			
003.320	CO 2811 ELTON RD								
003.460	CO 104 POWDER MILL RD								
003.660	CO 832 OVERLOOK DR								
003.760	CO 1116 OAKLAWN DR								
003.880	XO 170 CROSSOVER								
004.010	CO 1328 RODNEY RD								
004.090	CO 217 CHALMERS RD								
004.120	XO 118 CROSSOVER								
004.170	CO 107 CRESTHAVEN DR			7					
004.270	CO 1954 RUPPERT RD								

MARYLAND DEPARTMENT OF TRANSPORTATION
STATE HIGHWAY ADMINISTRATION
DATA SERVICES DIVISION

2022 HIGHWAY LOCATION REFERENCE

COUNTY: MONTGOMERY
DISTRICT: 3
DATE: 1/17/2024
VERSION: 1.0

ROUTE NUMBER: MD 650

DIRECTION: NORTH (INVENTORY)

ROAD_NAME	FUNCTIONAL CLASS	STATE SYSTEM	NHS	MAINTENANCE	MILEPOINT	MILEPOINT DESCRIPTION	MEDIAN TYPE	MARKED LANES	AADT
NEW HAMPSHIRE AVE	U -Principal Arterial – Other	STATE SECONDARY	NHS	State Highway Agency	004.390	CO 1952 SCHINDLER DR	CURBED	7	54,894
					004.675	CO 1378 NORTHWEST DR			
					004.776	XO 117 CROSSOVER			
					004.780		POSITIVE BARRIER		
					004.886	CO 109 LOCKWOOD DR			
					004.890		CURBED	6	36,551
					004.894	CO 109 LOCKWOOD DR (SB/L)			
					005.020	RP 29 RAMP 4 FR MD 650 NB TO US 29 EB			
					005.120	RP 29 RAMP 3 FR US 29 EB TO MD 650 NB			
					005.154	US 29 COLUMBIA PIKE			
					005.160				35,911
					005.166	US 29 COLUMBIA PIKE (SB/L)			
					005.195			5	
					005.230	RP 29 RAMP 1 FR MD 650 NB TO RAMP 8 (TO US 29)			
					005.288	XO 509 CROSSOVER			
					005.300	RP 29 RAMP 2 FR US 29 WB TO MD 650 NB			
					005.320	XO 510 CROSSOVER			
					005.320	CO 7600 MILESTONE DR			
					005.400			6	
					005.460	CO 7487 HEARTFIELDS DR			
					005.460	CO 4356 QUAIN ACRES DR			
					005.500	CO 2150 TRACY DR			
					005.560	XO 116 CROSSOVER			
					005.660	CO 2710 NORA DR			
					005.770	CO 1109 TANLEY RD			
					005.880	CO 1500 SHERBROOK DR			
					006.000	CO 113 JACKSON RD			
					006.140	CO 1499 WARRENTON DR			
					006.270	CO 2006 VALLEY BROOK DR			
					006.330	CO 1979 BRANTFORD AVE			
					006.490	CO 2060 VENICE DR			
					006.680	CO 114 HOLLYWOOD AVE			

MARYLAND DEPARTMENT OF TRANSPORTATION
STATE HIGHWAY ADMINISTRATION
DATA SERVICES DIVISION

2022 HIGHWAY LOCATION REFERENCE

COUNTY: MONTGOMERY
DISTRICT: 3
DATE: 1/17/2024
VERSION: 1.0

ROUTE NUMBER: MD 650

DIRECTION: NORTH (INVENTORY)

ROAD_NAME	FUNCTIONAL CLASS	STATE SYSTEM	NHS	MAINTENANCE	MILEPOINT	MILEPOINT DESCRIPTION	MEDIAN TYPE	MARKED LANES	AADT
NEW HAMPSHIRE AVE	U -Principal Arterial – Other	STATE SECONDARY	NHS	State Highway Agency	006.680	CO 5803 NORCROSS WAY	CURBED	6	35,911
					006.740	CO 115 ROSEMERE AVE			
					006.790	CO 117 ELDRID DR			
					006.878	CO 1501 THOMAS DR			
					007.050	CO 1504 SHAW AVE E			
					007.150	CO 3820 CANNON RD			
					007.350	CO 2563 WOLF DR			
					007.525	CO 99 E RANDOLPH RD			
					007.530				42,493
					007.536	CO 99 E RANDOLPH RD (WB/L)			
					007.670	CO 2801 MIDLAND RD			
					007.780	CO 4357 COPLEY LA			
					007.880	CO 78 NOTLEY RD			
					007.893		POSITIVE BARRIER		
					007.965		CURBED		
					008.030	CO 100 ORCHARD WAY			
					008.200	CO 1868 HOBBS DR	NONE		
					008.230	CO 2831 COLESVILLE MANOR DR	CURBED		
					008.389	RP 200 RAMP 4 FR MD650 NB TO RP 5 (TO MD200 EB)			
					008.417				
					008.425	MD 200 BEGIN STRUCTURE M-V132001			
					008.431	MD 200 INTERCOUNTY CONNECTOR			
					008.431	RP 200 EXIT #13 (MD 200)			13,391
					008.431	RP 200 RAMP 5 FR MD 650 SB TO MD 200 EB			
					008.438	MD 200 INTERCOUNTY CONNECTOR (WB/L)			
					008.448				
					008.480	RP 200 END STRUCTURE M-V132001			
					008.480	RP 200 RAMP 2 FR RP 7 (FR MD200 WB) TO MD650 NB			
					008.546			5	
					008.657			4	
					008.820	XO 168 CROSSOVER			
					008.970	CO 76 BONIFANT RD			
					008.970	CO 161 GOOD HOPE RD			
					009.050	XO 528 CROSSOVER			

MARYLAND DEPARTMENT OF TRANSPORTATION
STATE HIGHWAY ADMINISTRATION
DATA SERVICES DIVISION

2022 HIGHWAY LOCATION REFERENCE

COUNTY: MONTGOMERY
DISTRICT: 3
DATE: 1/17/2024
VERSION: 1.0

ROUTE NUMBER: MD 650

DIRECTION: NORTH (INVENTORY)

ROAD_NAME	FUNCTIONAL CLASS	STATE SYSTEM	NHS	MAINTENANCE	MILEPOINT	MILEPOINT DESCRIPTION	MEDIAN TYPE	MARKED LANES	AADT		
NEW HAMPSHIRE AVE	U -Principal Arterial – Other	STATE SECONDARY	NHS	State Highway Agency	009.050	CO 7485	PIPING ROCK DR	CURBED	4	13,391	
					009.260	CO 3828	STONEGATE DR				
					009.260	CO 5807	WINDRIDGE ACRES CT				
					009.500	CO 2567	SOUTHVIEW AVE				
					009.730	CO 72	NORWOOD RD				
					009.980	CO 95	BRIGGS CHANEY RD				CENTER TLA (UNDIV)
					010.090	CO 1879	CLOVERLY ST				
					010.270	CO 73	BRYANTS NURSERY RD				
					010.320	CO 1998	SNIDER LA				
					010.370	OP 417	NO NAME				
					010.400	CO 2847	MCNEIL LA				
					010.460						CURBED
					010.720	CO 1107	HARDING LA				
					010.840	CO 2806	SPOTSWOOD DR				
					010.993	MD 198	SPENCERVILLE RD				
					011.000						
	011.007	MD 198	SPENCERVILLE RD (WB/L)								
	011.062						PAINTED (UNDIV)				
	011.096	CO 7884	OLD SPENCERVILLE RD								
	011.130						NONE	3			
	011.170	OP 396	NO NAME								
	011.380	CO 7385	BAY HILL LA								
	011.380	CO 1106	MILLGROVE PL								
	011.400						PAINTED (UNDIV)				
	011.470	CO 2265	MILLGROVE RD								
	012.110	CO 145	EDNOR RD								
	012.370	CO 2780	CLIFTONBROOK LA								
	012.460	OP 393	NO NAME								
	012.570	CO 71	TUCKER LA								
	012.740	CO 6510	AVENLEIGH DR								
	012.740	CO 5611	SIR GALAHAD WAY								
	013.060	CO 2865	TREE LAWN DR								
	U -Minor Arterial										

MARYLAND DEPARTMENT OF TRANSPORTATION
STATE HIGHWAY ADMINISTRATION
DATA SERVICES DIVISION

2022 HIGHWAY LOCATION REFERENCE

COUNTY: MONTGOMERY
DISTRICT: 3
DATE: 1/17/2024
VERSION: 1.0

ROUTE NUMBER: MD 650

DIRECTION: NORTH (INVENTORY)

ROAD_NAME	FUNCTIONAL CLASS	STATE SYSTEM	NHS	MAINTENANCE	MILEPOINT	MILEPOINT DESCRIPTION	MEDIAN TYPE	MARKED LANES	AADT		
NEW HAMPSHIRE AVE	U -Minor Arterial	STATE SECONDARY		State Highway Agency	013.270	CO 6436	CRYSTAL SPRING DR	NONE	2	12,304	
	U -Major Collector				013.500	MD 108	ASHTON RD		3	5,151	
					013.540					3	
					013.580	CO 5788	ORION CLUB DR				
					013.610					2	
					013.701	OP 6122	ASHTON KNOLLS LA				
					013.701	CO 7810	LETHBRIDGE CT				
					013.860	CO 4793	ASHTON OAKS CT				
					014.360	CO 4792	ASHCROFT CT				
					014.460	OP 372	NO NAME				
					014.500	OP 371	NO NAME				
					014.700	CO 69	BROOKE RD				
	R -Major Collector				014.830	CO 67	HAVILAND MILL RD				
					015.381		BEGIN STRUCTURE 150017001				
					015.389		END STRUCTURE 150017001				
					015.490	OP 363	WINDSWEPT LA				
					015.640	CO 5058	RIVERMIST CT				
					015.860	CO 3937	GOLD MINE RD				
					016.470	CO 4557	BRIGHTON KNOLLS DR				
					016.880	CO 57	BRIGHTON DAM RD				
					017.340	CO 4146	GREENBRIDGE RD				
					017.510	CO 3720	HAWLINGS RD				
					017.690	CO 4971	ROCKY GLEN DR				
					018.450	CO 7513	DENIT ESTATES DR				
					018.470						
					018.895	CO 7511	GATHERS MEADOW LA				
					019.050	CO 5141	RIDGECROFT DR				
	019.427	CO 7508	SAPLING RIDGE LA								
DAMASCUS RD	R -Minor Collector				019.850	MD 97	GEORGIA AVE		2,171		
					020.500	CO 54	SUNDOWN RD				
					020.850	CO 55	HOWARD CHAPEL RD				
					021.980	CO 56	GRIFFITH RD				

MARYLAND DEPARTMENT OF TRANSPORTATION
STATE HIGHWAY ADMINISTRATION
DATA SERVICES DIVISION

2022 HIGHWAY LOCATION REFERENCE

COUNTY: MONTGOMERY
DISTRICT: 3
DATE: 1/17/2024
VERSION: 1.0

ROUTE NUMBER: MD 650

DIRECTION: NORTH (INVENTORY)

ROAD_NAME	FUNCTIONAL CLASS	STATE SYSTEM	NHS	MAINTENANCE	MILEPOINT	MILEPOINT DESCRIPTION	MEDIAN TYPE	MARKED LANES	AADT	
DAMASCUS RD	R -Minor Collector	STATE SECONDARY		State Highway Agency	022.460	OP 56	NO NAME	NONE	2	2,171
					024.790	CO 49	HIPSLEY MILL RD			
					025.080	MD 108	DAMASCUS RD			

ROUTE NUMBER: MD 655

DIRECTION: NORTH (INVENTORY)

ROAD_NAME	FUNCTIONAL CLASS	STATE SYSTEM	NHS	MAINTENANCE	MILEPOINT	MILEPOINT DESCRIPTION	MEDIAN TYPE	MARKED LANES	AADT	
OLD MD 28	U -Local	STATE SECONDARY		State Highway Agency	000.000	MD 28	NORBECK RD	NONE	1	1,505
					000.520	CO 1336	ROSECROFT RD			
					000.560	MD 115	MUNCASTER MILL RD			
					000.565	MD 115	MUNCASTER MILL RD (WB/L)			
					000.600	OP 5409	MANOR HOUSE TERR			
					000.670	OP 5408	NORBECK SQ DR			
					000.700	OP 5409	MANOR HOUSE TERR			
					000.790	OP 5410	GEORGIAN SQ			
					000.840	OP 5411	MANOR VILLAGE LA			
					000.900	OP 5411	MANOR VILLAGE LA			
					001.160					
					001.230	CO 1336	ROSECROFT RD			
					001.290					
					001.550	OP 442	BEVERLY RD			
					001.650	OP 443	MONTPELIER RD			
					001.790	OP 3667	CARROLTON RD			
					001.860		ROAD END - GUARDRAIL			

ROUTE NUMBER: MD 655 A

DIRECTION: NORTH (INVENTORY)

ROAD_NAME	FUNCTIONAL CLASS	STATE SYSTEM	NHS	MAINTENANCE	MILEPOINT	MILEPOINT DESCRIPTION	MEDIAN TYPE	MARKED LANES	AADT	
NO NAME	U -Local	STATE SECONDARY		State Highway Agency	000.000	MD 28	NORBECK RD (WB/L)	NONE	2	0
					000.210	CO 7441	THISTLEBRIDGE DR			
					000.460					

MARYLAND DEPARTMENT OF TRANSPORTATION
STATE HIGHWAY ADMINISTRATION
DATA SERVICES DIVISION

2022 HIGHWAY LOCATION REFERENCE

COUNTY: MONTGOMERY
DISTRICT: 3
DATE: 1/17/2024
VERSION: 1.0

ROUTE NUMBER: MD 655 A

DIRECTION: NORTH (INVENTORY)

ROAD_NAME	FUNCTIONAL CLASS	STATE SYSTEM	NHS	MAINTENANCE	MILEPOINT	MILEPOINT DESCRIPTION	MEDIAN TYPE	MARKED LANES	AADT
NO NAME	U-Local	STATE SECONDARY		State Highway Agency	000.490 MD 97	GEORGIA AVE (SB/L)	NONE	2	0
					000.490 RP 200	RAMP 5 FR MD 97 SB TO RP 4 (TO MD200 EB)			

ROUTE NUMBER: MD 655 B

DIRECTION: EAST (INVENTORY)

ROAD_NAME	FUNCTIONAL CLASS	STATE SYSTEM	NHS	MAINTENANCE	MILEPOINT	MILEPOINT DESCRIPTION	MEDIAN TYPE	MARKED LANES	AADT
OLD MD 28	U-Local	STATE SECONDARY		State Highway Agency	000.000 MD 28	NORBECK RD	NONE	1	0
					000.380 OP 3667	CARROLTON RD			

ROUTE NUMBER: MD 655 C

DIRECTION: EAST (INVENTORY)

ROAD_NAME	FUNCTIONAL CLASS	STATE SYSTEM	NHS	MAINTENANCE	MILEPOINT	MILEPOINT DESCRIPTION	MEDIAN TYPE	MARKED LANES	AADT
OLD MD 28	U-Local	STATE SECONDARY		State Highway Agency	000.000 MD 28	NORBECK RD	NONE	1	0
					000.280 CO 1338	WESTBURY RD			

ROUTE NUMBER: MD 655 D

DIRECTION: EAST (INVENTORY)

ROAD_NAME	FUNCTIONAL CLASS	STATE SYSTEM	NHS	MAINTENANCE	MILEPOINT	MILEPOINT DESCRIPTION	MEDIAN TYPE	MARKED LANES	AADT
NORBECK RD	U-Local	STATE SECONDARY		State Highway Agency	000.000	CUL DE SAC	NONE	2	0
					000.010	BEG X-REF W/ CO 4107			
					000.010 CO 4107	NORBECK RD			
					000.270	END X-REF W/ CO 4107			
					000.270 CO 4107	NORBECK RD			
					000.290	CUL DE SAC			

ROUTE NUMBER: MD 655 E

DIRECTION: WEST (INVENTORY)

ROAD_NAME	FUNCTIONAL CLASS	STATE SYSTEM	NHS	MAINTENANCE	MILEPOINT	MILEPOINT DESCRIPTION	MEDIAN TYPE	MARKED LANES	AADT
NO NAME	U-Local	STATE SECONDARY		State Highway Agency	000.000 MD 28	NORBECK RD (WB/L)	NONE	1	0
					000.020 CO 3655	NO NAME			

MARYLAND DEPARTMENT OF TRANSPORTATION
STATE HIGHWAY ADMINISTRATION
DATA SERVICES DIVISION

2022 HIGHWAY LOCATION REFERENCE

COUNTY: MONTGOMERY
DISTRICT: 3
DATE: 1/17/2024
VERSION: 1.0

ROUTE NUMBER: MD 655 F

DIRECTION: WEST (INVENTORY)

ROAD_NAME	FUNCTIONAL CLASS	STATE SYSTEM	NHS	MAINTENANCE	MILEPOINT	MILEPOINT DESCRIPTION	MEDIAN TYPE	MARKED LANES	AADT
NO NAME	U-Local	STATE SECONDARY		State Highway Agency	000.000 MD 28	NORBECK RD (WB/L)	NONE	1	0
					000.010 CO 5416	NO NAME			

ROUTE NUMBER: MD 655 G

DIRECTION: EAST (INVENTORY)

ROAD_NAME	FUNCTIONAL CLASS	STATE SYSTEM	NHS	MAINTENANCE	MILEPOINT	MILEPOINT DESCRIPTION	MEDIAN TYPE	MARKED LANES	AADT
NO NAME	U-Local	STATE SECONDARY		State Highway Agency	000.000 MD 28	NORBECK RD	NONE	2	0
					000.010 CO 3390	NO NAME			

ROUTE NUMBER: MD 655 H

DIRECTION: EAST (INVENTORY)

ROAD_NAME	FUNCTIONAL CLASS	STATE SYSTEM	NHS	MAINTENANCE	MILEPOINT	MILEPOINT DESCRIPTION	MEDIAN TYPE	MARKED LANES	AADT
NO NAME	U-Local	STATE SECONDARY		State Highway Agency	000.000 MD 28	NORBECK RD	NONE	2	0
					000.010 CO 5417	NO NAME			

ROUTE NUMBER: MD 660

DIRECTION: NORTH (INVENTORY)

ROAD_NAME	FUNCTIONAL CLASS	STATE SYSTEM	NHS	MAINTENANCE	MILEPOINT	MILEPOINT DESCRIPTION	MEDIAN TYPE	MARKED LANES	AADT
DODGE ST	U-Local	STATE SECONDARY		State Highway Agency	000.000 MU 2560	RICHARD MONTGOMERY DR	NONE	3	3,265
					000.005 MD 355	ROCKVILLE PIKE			
					000.043 MD 28	VEIRS MILL RD			
					000.050 MD 28	VEIRS MILL RD (WB/L)			

ROUTE NUMBER: MD 899

DIRECTION: WEST (INVENTORY)

ROAD_NAME	FUNCTIONAL CLASS	STATE SYSTEM	NHS	MAINTENANCE	MILEPOINT	MILEPOINT DESCRIPTION	MEDIAN TYPE	MARKED LANES	AADT
AMERICAN WAY	U-Local	STATE SECONDARY		State Highway Agency	000.000	ROAD END	NONE	2	0
					000.092			1	
					000.170 CO 4133	CHERRY GROVE DR			

MARYLAND DEPARTMENT OF TRANSPORTATION
STATE HIGHWAY ADMINISTRATION
DATA SERVICES DIVISION

2022 HIGHWAY LOCATION REFERENCE

COUNTY: MONTGOMERY
DISTRICT: 3
DATE: 1/17/2024
VERSION: 1.0

ROUTE NUMBER: MD 899 A

DIRECTION: EAST (INVENTORY)

ROAD_NAME	FUNCTIONAL CLASS	STATE SYSTEM	NHS	MAINTENANCE	MILEPOINT	MILEPOINT DESCRIPTION	MEDIAN TYPE	MARKED LANES	AADT
AMERICAN WAY	U -Local	STATE SECONDARY		State Highway Agency	000.000	ROAD END	NONE	2	0
					000.090 MD 28	DARNESTOWN RD			
					000.090	GATE (OPEN)			

ROUTE NUMBER: MD 911

DIRECTION: NORTH (INVENTORY)

ROAD_NAME	FUNCTIONAL CLASS	STATE SYSTEM	NHS	MAINTENANCE	MILEPOINT	MILEPOINT DESCRIPTION	MEDIAN TYPE	MARKED LANES	AADT
FIRST ST	U -Principal Arterial - Other	STATE SECONDARY	NHS	State Highway Agency	000.000 MD 355	ROCKVILLE PIKE (SB/L)	CURBED	4	24,024
					000.000 MU 2593	WOOTTON PKWY (EB/L)			
					000.011 MD 355	ROCKVILLE PIKE			
					000.064	BEGIN STRUCTURE 150163002			
					000.078	END STRUCTURE 150163002			
					000.210 MD 28	VEIRS MILL RD			

ROUTE NUMBER: MD 927

DIRECTION: EAST (INVENTORY)

ROAD_NAME	FUNCTIONAL CLASS	STATE SYSTEM	NHS	MAINTENANCE	MILEPOINT	MILEPOINT DESCRIPTION	MEDIAN TYPE	MARKED LANES	AADT		
MONTROSE RD	U -Minor Arterial	STATE SECONDARY		State Highway Agency	001.200 CO 144	MONTROSE RD	CURBED	4	8,241		
					001.330 RP 270	RAMP 5 FR IS 270 SB TO MD 927 EB					
					001.350	BEGIN STRUCTURE 150068001					
					001.358 IS 270 LS	IS 270 LOCAL LANES (SB)					
					001.373 IS 270	EISENHOWER MEMORIAL HWY (SB/L)					
					001.380	EXIT #4 (IS 270)				PAINTED (UNDIV)	
					001.389 IS 270	EISENHOWER MEMORIAL HWY					49,433
					001.406 IS 270 LN	IS 270 LOCAL LANES (NB)					
					001.415	END STRUCTURE 150068001					
					001.450 RP 270	RAMP 3 FR MD 927 EB TO IS 270 NB					
					001.505	BEGIN STRUCTURE 150170001					
					001.510 RP 270	RAMP 10 FR RAMP 4 TO TOWER OAKS BLVD					
					001.512	END STRUCTURE 150170001					
					001.627						

MARYLAND DEPARTMENT OF TRANSPORTATION
STATE HIGHWAY ADMINISTRATION
DATA SERVICES DIVISION

2022 HIGHWAY LOCATION REFERENCE

COUNTY: MONTGOMERY
DISTRICT: 3
DATE: 1/17/2024
VERSION: 1.0

ROUTE NUMBER: MD 927

DIRECTION: EAST (INVENTORY)

ROAD_NAME	FUNCTIONAL CLASS	STATE SYSTEM	NHS	MAINTENANCE	MILEPOINT	MILEPOINT DESCRIPTION	MEDIAN TYPE	MARKED LANES	AADT	
MONTROSE RD	U -Principal Arterial – Other	STATE SECONDARY	NHS	State Highway Agency	001.641	MU 2934	TOWER OAKS BLVD (SB/L)	PAINTED (UNDIV)	4	49,433
					001.650	CO 144	MONTROSE RD			
					001.650	MU 2934	TOWER OAKS BLVD			

ROUTE NUMBER: MD 927 A

DIRECTION: EAST (INVENTORY)

ROAD_NAME	FUNCTIONAL CLASS	STATE SYSTEM	NHS	MAINTENANCE	MILEPOINT	MILEPOINT DESCRIPTION	MEDIAN TYPE	MARKED LANES	AADT	
MONTROSE PKWY	U -Principal Arterial – Other	STATE SECONDARY	NHS	State Highway Agency	001.010	CO 7829	MONTROSE PKWY	CURBED	4	22,103
					001.014	MD 187	TOWNE RD			
					001.139	MD 355	ROCKVILLE PIKE (SB/L)			
					001.153	MD 355	ROCKVILLE PIKE			
					001.193	RP 355	RAMP 4 FR MD 355 NB TO MONTROSE PKWY			
					001.300	CO 153	MAPLE AVE			
					001.300	CO 1659	RANDOLPH RD			

ROUTE NUMBER: MD 928

DIRECTION: SOUTH (INVENTORY)

ROAD_NAME	FUNCTIONAL CLASS	STATE SYSTEM	NHS	MAINTENANCE	MILEPOINT	MILEPOINT DESCRIPTION	MEDIAN TYPE	MARKED LANES	AADT		
NO NAME	U -Local	STATE SECONDARY		State Highway Agency	000.000	CO 7826	CLARA DOWNEY AVE	NONE	2	0	
					000.126						1
					000.146	MD 28	NORBECK RD				

ROUTE NUMBER: MD 928 C

DIRECTION: NORTH (INVENTORY)

ROAD_NAME	FUNCTIONAL CLASS	STATE SYSTEM	NHS	MAINTENANCE	MILEPOINT	MILEPOINT DESCRIPTION	MEDIAN TYPE	MARKED LANES	AADT	
NO NAME	U -Local	STATE SECONDARY		State Highway Agency	000.000	MD 28	NORBECK RD	NONE	2	0
					000.000	CO 6328	WINTERGATE DR			
					000.035	OP 6225	NO NAME			

MARYLAND DEPARTMENT OF TRANSPORTATION
STATE HIGHWAY ADMINISTRATION
DATA SERVICES DIVISION

2022 HIGHWAY LOCATION REFERENCE

COUNTY: MONTGOMERY
DISTRICT: 3
DATE: 1/17/2024
VERSION: 1.0

ROUTE NUMBER: MD 929 A

DIRECTION: EAST (INVENTORY)

ROAD_NAME	FUNCTIONAL CLASS	STATE SYSTEM	NHS	MAINTENANCE	MILEPOINT	MILEPOINT DESCRIPTION	MEDIAN TYPE	MARKED LANES	AADT
E RANDOLPH RD	U -Principal Arterial – Other	STATE SECONDARY	NHS	State Highway Agency	002.190	CO 99 E RANDOLPH RD	CENTER TLA (UNDIV)	4	33,923
					002.253		CURBED		
					002.330	MD 929 C OLD COLUMBIA PIKE			
					002.464	BEGIN STRUCTURE 150181001			
					002.469	END STRUCTURE 150181001			
					002.470	RP 29 RAMP 6 FR E RANDOLPH EB TO US 29 SB			
					002.479	BEGIN STRUCTURE 150180001			
					002.480	RP 29 RAMP 7 FR RANDOLPH RD TO RAMP 6(TO US29)	PAINTED (UNDIV)		
					002.488	US 29 COLUMBIA PIKE (SB/L)			
					002.488	RP 29 RAMP 5 FR RAMP 8 (US29SB) TO RANDOLPH RD			
					002.500	MD 929 B CHERRY HILL RD			
					002.500	END STRUCTURE 150180001			

ROUTE NUMBER: MD 929 B

DIRECTION: SOUTH (INVENTORY)

ROAD_NAME	FUNCTIONAL CLASS	STATE SYSTEM	NHS	MAINTENANCE	MILEPOINT	MILEPOINT DESCRIPTION	MEDIAN TYPE	MARKED LANES	AADT
CHERRY HILL RD	U -Minor Arterial	STATE SECONDARY		State Highway Agency	000.000	MD 929 A E RANDOLPH RD	PAINTED (UNDIV)	4	33,823
					000.009	US 29 COLUMBIA PIKE			
					000.009	RP 29 RAMP 3 FR CHERRY HILL RD WB TO RAMP 2			
					000.015	RP 29 RAMP 1 FR RAMP 4 (US29)TO CHERRY HILL RD			
					000.020	RP 29 RAMP 4 FR US 29 NB TO CHERRY HILL RD EB			
					000.025		CURBED		
					000.110	MD 929 D PROSPERITY DR			
					000.225		PAINTED (UNDIV)		
					000.250	CO 4359 CHERRY HILL RD			

ROUTE NUMBER: MD 929 C

DIRECTION: NORTH (INVENTORY)

ROAD_NAME	FUNCTIONAL CLASS	STATE SYSTEM	NHS	MAINTENANCE	MILEPOINT	MILEPOINT DESCRIPTION	MEDIAN TYPE	MARKED LANES	AADT
OLD COLUMBIA PIKE	U -Major Collector	STATE SECONDARY		State Highway Agency	000.560	CO 4552 OLD COLUMBIA PIKE	PAINTED (UNDIV)	3	8,384
					000.646	MD 929 A E RANDOLPH RD	NONE		

MARYLAND DEPARTMENT OF TRANSPORTATION
STATE HIGHWAY ADMINISTRATION
DATA SERVICES DIVISION

2022 HIGHWAY LOCATION REFERENCE

COUNTY: MONTGOMERY
DISTRICT: 3
DATE: 1/17/2024
VERSION: 1.0

ROUTE NUMBER: MD 929 C

DIRECTION: NORTH (INVENTORY)

ROAD_NAME	FUNCTIONAL CLASS	STATE SYSTEM	NHS	MAINTENANCE	MILEPOINT	MILEPOINT DESCRIPTION	MEDIAN TYPE	MARKED LANES	AADT
OLD COLUMBIA PIKE	U-Major Collector	STATE SECONDARY		State Highway Agency	000.650		NONE	3	8,293
					000.654 MD 929 A	E RANDOLPH RD (WB/L)			
					000.690		PAINTED (UNDIV)		
					000.740 CO 4552	OLD COLUMBIA PIKE	NONE		

ROUTE NUMBER: MD 929 D

DIRECTION: SOUTH (INVENTORY)

ROAD_NAME	FUNCTIONAL CLASS	STATE SYSTEM	NHS	MAINTENANCE	MILEPOINT	MILEPOINT DESCRIPTION	MEDIAN TYPE	MARKED LANES	AADT
PROSPERITY DR	U-Local	STATE SECONDARY		State Highway Agency	000.000 MD 929 B	CHERRY HILL RD (NB/L)	NONE	4	0
					000.010 MD 929 B	CHERRY HILL RD			
					000.047 CO 6022	PROSPERITY DR			

ROUTE NUMBER: MD 929 E

DIRECTION: NORTH (INVENTORY)

ROAD_NAME	FUNCTIONAL CLASS	STATE SYSTEM	NHS	MAINTENANCE	MILEPOINT	MILEPOINT DESCRIPTION	MEDIAN TYPE	MARKED LANES	AADT
GRACEFIELD RD	U-Local	STATE SECONDARY		State Highway Agency	001.050 CO 5242	GRACEFIELD RD	NONE	2	0
					001.085	ROAD END			

ROUTE NUMBER: MD 929 F

DIRECTION: WEST (INVENTORY)

ROAD_NAME	FUNCTIONAL CLASS	STATE SYSTEM	NHS	MAINTENANCE	MILEPOINT	MILEPOINT DESCRIPTION	MEDIAN TYPE	MARKED LANES	AADT
DUSTIN RD	U-Local	STATE SECONDARY		State Highway Agency	000.640 CO 87	DUSTIN RD	PAINTED (UNDIV)	2	0
					000.650 RP 29	RAMP 2 FR DUSTIN RD TO US 29 NB			
					000.655	BEGIN STRUCTURE 150185001			
					000.672 US 29	COLUMBIA PIKE			
					000.686 US 29	COLUMBIA PIKE (SB/L)			
					000.695		CURBED		
					000.698	END STRUCTURE 150185001			
					000.710 XO 458	CROSSOVER	ROUNDAABOUT		
					000.722 RP 29	RAMP 8 FR US 29 SB TO DUSTIN RD			

MARYLAND DEPARTMENT OF TRANSPORTATION
STATE HIGHWAY ADMINISTRATION
DATA SERVICES DIVISION

2022 HIGHWAY LOCATION REFERENCE

COUNTY: MONTGOMERY
DISTRICT: 3
DATE: 1/17/2024
VERSION: 1.0

ROUTE NUMBER: MD 929 F

DIRECTION: WEST (INVENTORY)

ROAD_NAME	FUNCTIONAL CLASS	STATE SYSTEM	NHS	MAINTENANCE	MILEPOINT	MILEPOINT DESCRIPTION	MEDIAN TYPE	MARKED LANES	AADT
DUSTIN RD	U-Local	STATE SECONDARY		State Highway Agency	000.740 XO 459	CROSSOVER	ROUNDBOUT	2	0
					000.740 CO 87	DUSTIN RD			

ROUTE NUMBER: MD 998 A

DIRECTION: WEST (INVENTORY)

ROAD_NAME	FUNCTIONAL CLASS	STATE SYSTEM	NHS	MAINTENANCE	MILEPOINT	MILEPOINT DESCRIPTION	MEDIAN TYPE	MARKED LANES	AADT
MD 198 SERVICE RD	U-Local	STATE SECONDARY		State Highway Agency	000.000 OP 6160	STAR POINTE LA	NONE	2	0
					000.076 OP 6161	MD 198 SERVICE RD			

ROUTE NUMBER: US 29

DIRECTION: NORTH (INVENTORY)

ROAD_NAME	FUNCTIONAL CLASS	STATE SYSTEM	NHS	MAINTENANCE	MILEPOINT	MILEPOINT DESCRIPTION	MEDIAN TYPE	MARKED LANES	AADT
GEORGIA AVE	U-Principal Arterial - Other	STATE SECONDARY		State Highway Agency	000.000 CO 7067	BLAIR RD	NONE	6	36,673
					000.000 DC 1010	EASTERN AVE			
					000.000	EASTERN AVE (DC MAINT)			
					000.000	WASH DC LINE			
					000.080 OP 4686	JESSUP BLAIR DR			
					000.130 CO 1297	KING ST	CENTER TLA (UNDIV)		
					000.180 CO 1296	13TH ST	CURBED		
					000.180 MD 410	BURLINGTON AVE			
					000.240 OP 4580	STODDARD PL			
					000.313	BEGIN STRUCTURE 150078002			
					000.341	END STRUCTURE 150078002			
					000.390 CO 4592	SLIGO AVE			
					000.400 CO 5498	PHILADELPHIA AVE			
					000.430 XO 167	CROSSOVER			
					000.458 CO 5498	PHILADELPHIA AVE			
					000.480 CO 637	SILVER SPRING AVE			
					000.550 CO 665	RIPLEY ST			
					000.580 CO 636	THAYER AVE			
					000.610 MD 594 C	BONIFANT ST			

MARYLAND DEPARTMENT OF TRANSPORTATION
STATE HIGHWAY ADMINISTRATION
DATA SERVICES DIVISION

2022 HIGHWAY LOCATION REFERENCE

COUNTY: MONTGOMERY
DISTRICT: 3
DATE: 1/17/2024
VERSION: 1.0

ROUTE NUMBER: US 29

DIRECTION: NORTH (INVENTORY)

ROAD_NAME	FUNCTIONAL CLASS	STATE SYSTEM	NHS	MAINTENANCE	MILEPOINT	MILEPOINT DESCRIPTION	MEDIAN TYPE	MARKED LANES	AADT
GEORGIA AVE	U -Principal Arterial – Other	STATE SECONDARY	NHS	State Highway Agency	000.667 MD 594 A	WAYNE AVE	CURBED	6	36,673
					000.675 MD 594 A	WAYNE AVE (WB/L)			
					000.750 CO 684	ELLSWORTH DR			
COLESVILLE RD		STATE PRIMARY			000.820 MD 97	GEORGIA AVE	NONE	7	24,401
					000.880			6	
					000.930 CO 629	FENTON ST			
					001.040 CO 598	SPRING ST			
					001.120 CO 595	NOYES DR			
					001.180 CO 4510	NOYES CT			
					001.250 CO 596	N NOYES DR			
					001.270 CO 607	MANSION DR			
					001.300 CO 594	WOODSIDE PKWY			
					001.330 CO 608	WOODSIDE PKWY			
					001.420 CO 687	ROWEN RD			
					001.450 CO 593	HIGHLAND DR			
					001.510 CO 7074	DALE DR			56,923
					001.520 CO 685	TOLL HOUSE RD			
					001.590 CO 1776	GREYROCK DR			
					001.727	BEGIN STRUCTURE 150010001			
					001.732	END STRUCTURE 150010001			
					001.740 GV 7	SLIGO CREEK PKWY	CURBED		
					001.740 CO 1397	ST ANDREWS WAY			
					001.850 CO 7075	FRANKLIN AVE			
					001.890 CO 689	ELLSWORTH DR			
					002.000 CO 682	LEIGHTON AVE			
					002.090 CO 688	BREWSTER AVE			
					002.140 CO 706	INDIAN SPRING DR			
					002.188 CO 911	HASTINGS DR			
					002.194 CO 911	HASTINGS DR (SB/L)			
					002.260 RP 495	RAMP 4 FR US 29 NB TO IS 495 EB			
					002.340 RP 495	RAMP 3 FR IS 495 EB TO US 29 NB			
					002.347	BEGIN STRUCTURE 150135001			

MARYLAND DEPARTMENT OF TRANSPORTATION
STATE HIGHWAY ADMINISTRATION
DATA SERVICES DIVISION

2022 HIGHWAY LOCATION REFERENCE

COUNTY: MONTGOMERY
DISTRICT: 3
DATE: 1/17/2024
VERSION: 1.0

ROUTE NUMBER: US 29

DIRECTION: NORTH (INVENTORY)

ROAD_NAME	FUNCTIONAL CLASS	STATE SYSTEM	NHS	MAINTENANCE	MILEPOINT	MILEPOINT DESCRIPTION	MEDIAN TYPE	MARKED LANES	AADT		
COLESVILLE RD	U -Principal Arterial – Other	STATE PRIMARY	NHS	State Highway Agency	002.374	IS 495	CAPITAL BELTWAY	CURBED	6	56,923	
					002.380		EXIT #30 (IS 495)		7	69,403	
					002.386	IS 495	CAPITAL BELTWAY (WB/L)				
					002.412		END STRUCTURE 150135001				
					002.460	RP 495	RAMP 1 FR US 29 NB TO IS 495 WB				
					002.600	CO 693	LANARK WAY				
					002.696	MD 193	UNIVERSITY BLVD E				
					002.720						8
					002.740						7
					002.742	MD 193	UNIVERSITY BLVD E (WB/L)				
					002.850	CO 701	TIMBERWOOD AVE				6
					002.882	CO 1401	WOODMOOR CIR				
					003.020	CO 699	LORAIN AVE				
					003.160	CO 724	SOUTHWOOD AVE				
					003.250	CO 4596	OLD COLESVILLE RD				
					003.320	CO 877	CRESTMoor DR				
					003.536		BEGIN STRUCTURE 150009001				
					003.546		END STRUCTURE 150009001				
					003.565	XO 65	CROSSOVER				
					003.645	XO 43	CROSSOVER				
					003.770	CO 2742	HILLWOOD DR				
					003.810	CO 7077	LOCKWOOD DR				
					003.880	CO 109	LOCKWOOD DR				
					004.090	CO 868	BURNT MILLS AVE				
					004.150	CO 1381	SOUTHWEST DR				
					004.200	CO 1378	NORTHWEST DR				
					004.350	CO 5359	PRELUDE DR				
004.500	CO 4533	OAK LEAF DR									
004.600						5					
004.620	RP 29	RAMP 6 FR US 29 EB TO MD 650 SB									
004.700	RP 29	RAMP 5 FR MD 650 SB TO US 29 EB									
004.738		BEGIN STRUCTURE 150067001									
COLUMBIA PIKE											

MARYLAND DEPARTMENT OF TRANSPORTATION
STATE HIGHWAY ADMINISTRATION
DATA SERVICES DIVISION

2022 HIGHWAY LOCATION REFERENCE

COUNTY: MONTGOMERY
DISTRICT: 3
DATE: 1/17/2024
VERSION: 1.0

ROUTE NUMBER: US 29

DIRECTION: NORTH (INVENTORY)

ROAD_NAME	FUNCTIONAL CLASS	STATE SYSTEM	NHS	MAINTENANCE	MILEPOINT	MILEPOINT DESCRIPTION	MEDIAN TYPE	MARKED LANES	AADT	
COLUMBIA PIKE	U -Principal Arterial – Other	STATE PRIMARY	NHS	State Highway Agency	004.755	MD 650	NEW HAMPSHIRE AVE (SB/L)	CURBED	5	69,403
					004.760					66,285
	U -Principal Arterial – Other Freew				004.765	MD 650	NEW HAMPSHIRE AVE			
					004.784		END STRUCTURE 150067001			
					004.800	RP 29	RAMP 3 FR US 29 EB TO MD 650 NB			
					004.910	RP 29	RAMP 4 FR MD 650 NB TO US 29 EB			
					004.930				6	
					005.106	CO 112	STEWART LA			
					005.113	CO 112	STEWART LA (WB/L)			
					005.188	CO 7078	NO NAME		7	
					005.265			UNPROTECTED	6	
					005.287			POSITIVE BARRIER		
					005.594		BEGIN STRUCTURE 150076011			
					005.663		END STRUCTURE 150076011			
					006.174	CO 2925	INDUSTRIAL PKWY			
					006.380	CO 2963	TECH RD			
					006.660	RP 29	RAMP 4 FR US 29 NB TO CHERRY HILL RD EB			
					006.844	MD 929 B	CHERRY HILL RD			
					006.844	RP 29	RAMP 3 FR CHERRY HILL RD WB TO RAMP 2			
					006.850					47,261
					006.856	MD 929 B	CHERRY HILL RD (NB/L)			
					006.856	RP 29	RAMP 1 FR RAMP 4 (US29)TO CHERRY HILL RD			
					007.020	RP 29	RAMP 2 FR CHERRY HILL RD WB TO US 29 NB			
					007.025				7	
					007.249				6	
					007.250	CO 101	MUSGROVE RD			
					007.455		ATR STATION #0048 (CABINET NB/L)			
					007.524				7	
					007.676	CO 98	FAIRLAND RD			
					007.680				6	63,693
				007.685	CO 98	FAIRLAND RD (WB/L)				
				007.766	RP 200	RAMP 4 FR US 29 NB TO MD 200 EB				

MARYLAND DEPARTMENT OF TRANSPORTATION
STATE HIGHWAY ADMINISTRATION
DATA SERVICES DIVISION

2022 HIGHWAY LOCATION REFERENCE

COUNTY: MONTGOMERY
DISTRICT: 3
DATE: 1/17/2024
VERSION: 1.0

ROUTE NUMBER: US 29

DIRECTION: NORTH (INVENTORY)

ROAD_NAME	FUNCTIONAL CLASS	STATE SYSTEM	NHS	MAINTENANCE	MILEPOINT	MILEPOINT DESCRIPTION	MEDIAN TYPE	MARKED LANES	AADT
COLUMBIA PIKE	U-Principal Arterial – Other Freew	STATE PRIMARY	NHS	State Highway Agency	008.000	RP 200 RAMP 1 FR US29 NB TO BRIGGS CHANEY RD WB	POSITIVE BARRIER	6	63,693
					008.033	EXIT #16 (MD 200)			
					008.033	MD 200 INTERCOUNTY CONNECTOR			
					008.043	RP 200 RAMP 7 FR RP 2 (FR MD200 WB) TO US 29 SB			
					008.057	RP 200 RAMP 3 FR RP 6 (FR MD200 EB) TO US 29 NB			
					008.059	MD 200 INTERCOUNTY CONNECTOR (WB/L)			
					008.093	RP 200 RAMP 1 FR RP 4 (FR US 29 NB) TO MD200 WB			
					008.302	RP 200 RAMP 3 FR RP 6 (FR MD200 EB) TO US 29 NB			
					008.453	CO 95 BRIGGS CHANEY RD			
					008.464	CO 95 BRIGGS CHANEY RD (WB/L)			
					008.559	RP 29 RAMP 2 FR BRIGGS CHANEY RD TO US 29 NB			
					009.507	CO 93 GREENCASTLE RD			
					009.515	CO 93 GREENCASTLE RD (NB/L)			
					009.890	RP 29 RAMP 4 FR US 29 NB TO BLACKBURN RD			
					010.160	CO 92 BLACKBURN RD			
					010.289			5	
					010.315			4	
					010.482	RP 29 RAMP 4 FR US 29 NB TO MD 198 EB			
					010.702	BEGIN STRUCTURE 150183011			
					010.714	MD 198 SANDY SPRING RD			
					010.720				53,781
					010.726	MD 198 SANDY SPRING RD (WB/L)			
					010.742	END STRUCTURE 150183011			
					011.020	RP 29 RAMP 2 FR MD 198 WB TO US 29 NB			
					011.480	MD 929 F DUSTIN RD			
					011.706	RP 29 RAMP 2 FR DUSTIN RD TO US 29 NB			
					012.194	BEGIN STRUCTURE 150034001			
					012.249	US 29 COLUMBIA PIKE			
					012.249	END STRUCTURE 150034001			
					012.249	HOWARD CO/L			

MARYLAND DEPARTMENT OF TRANSPORTATION
STATE HIGHWAY ADMINISTRATION
DATA SERVICES DIVISION

2022 HIGHWAY LOCATION REFERENCE

COUNTY: MONTGOMERY
DISTRICT: 3
DATE: 1/17/2024
VERSION: 1.0

ROUTE NUMBER: US 29 A

DIRECTION: NORTH (INVENTORY)

ROAD_NAME	FUNCTIONAL CLASS	STATE SYSTEM	NHS	MAINTENANCE	MILEPOINT	MILEPOINT DESCRIPTION	MEDIAN TYPE	MARKED LANES	AADT
OLD COLUMBIA PIKE	U -Minor Arterial	STATE SECONDARY		State Highway Agency	000.000 MD 198	SANDY SPRING RD	CURBED	5	10,644
					000.010 MD 198	SANDY SPRING RD (WB/L)			
					000.110		UNPROTECTED	6	
					000.239			5	
					000.340			4	
					000.580 CO 89	BELL RD			
					000.770			3	
					000.877			2	
					000.895		CURBED		
					000.920 MD 929 F	DUSTIN RD (EB/L)			

MARYLAND DEPARTMENT OF TRANSPORTATION
STATE HIGHWAY ADMINISTRATION
DATA SERVICES DIVISION

2022 HIGHWAY LOCATION REFERENCE

COUNTY: MONTGOMERY
DISTRICT: 3
DATE: 1/17/2024
VERSION: 1.0

ROUTE NUMBER: IS 270

DIRECTION: SOUTH (NON INVENTORY)

MILEPOINT		MILEPOINT DESCRIPTION
000.000	IS 270	EISENHOWER MEMORIAL HWY (SB/L)
000.000		FREDERICK CO/L
000.253		BEGIN STRUCTURE 150036021
000.275		EXIT #22
000.275	MD 109	OLD HUNDRED RD
000.287		END STRUCTURE 150036021
000.330	RP 270	RAMP 5 FR IS 270 SB TO MD 109 EB
000.425	RP 270	RAMP 6 FR MD 109 EB TO IS 270 SB
001.659		MILE MARKER 21.0
002.660		MILE MARKER 20.0
002.805	CO 200	COMUS RD
003.504		MILE MARKER 19.0
003.920	RP 270	RAMP 8 FR IS 270 SB TO MD 121 WB
004.040	RP 270	RAMP 7 FR MD 121 WB TO IS 270 SB
004.082	MD 121	CLARKSBURG RD (SB/L)
004.085		EXIT #18
004.090	MD 121	CLARKSBURG RD
004.335	RP 270	RAMP 9 FR MD 121 EB TO IS 270 SB
004.444		MILE MARKER 18.0
005.363	CO 231	WEST OLD BALTIMORE RD
005.460		MILE MARKER 17
006.080		ATR STATION #0004 CABINET NB/L
006.410	RP 270	RAMP 8 FR IS270 SB TO FATHER HURLEY BLVD
006.675		MILE MARKER 16.0
006.730	RP 270	RAMP 7 FR FATHER HURLEY BLVD TO IS270 SB
006.746	CO 4556	FATHER HURLEY BLVD
006.750		EXIT #16
006.757	CO 4556	FATHER HURLEY BLVD (NB/L)
007.010	RP 270	RAMP 6 FR FATHER HURLEY BLVD TO IS270 SB
007.510	RP 270	RAMP 8 FR IS 270 SB TO MD 118 WB

MARYLAND DEPARTMENT OF TRANSPORTATION
STATE HIGHWAY ADMINISTRATION
DATA SERVICES DIVISION

2022 HIGHWAY LOCATION REFERENCE

COUNTY: MONTGOMERY
DISTRICT: 3
DATE: 1/17/2024
VERSION: 1.0

ROUTE NUMBER: IS 270

DIRECTION: SOUTH (NON INVENTORY)

MILEPOINT		MILEPOINT DESCRIPTION
007.770	RP 270	RAMP 7 FR MD 118 WB TO IS 270 SB
007.780	MD 118	GERMANTOWN RD (SB/L)
007.785		EXIT #15
007.790	MD 118	GERMANTOWN RD
007.990	RP 270	RAMP 6 FR MD 118 EB TO IS 270 SB
008.534	CO 141	MIDDLEBROOK RD (WB/L)
008.540		EXIT #13
008.545	CO 141	MIDDLEBROOK RD
008.643		MILE MARKER 14.0
008.785	RP 270	RAMP 6 FR MIDDLEBROOK RD EB TO IS 270 SB
008.990		ATR STATION #0060 CABINET SB/L
009.641		MILE MARKER 13.0
009.830	CO 221	GAME PRESERVE RD
009.960	RP 270	RAMP 8 FR IS 270 SB TO WATKINS MILL RD
010.203	RP 270	RAMP 8 FR IS 270 SB TO MD 124
010.307	MD 114	W WATKINS MILL RD (SB/L)
010.321	MD 114	W WATKINS MILL RD
010.609	RP 270	RAMP 6 FR WATKINS MILL RD TO IS 270 SB
010.645		MILE MARKER 12
010.985	RP 270	RAMP 7 FR MD 124 WB TO IS 270 SB
011.014	MD 124	QUINCE ORCHARD RD (SB/L)
011.020		EXIT #11
011.023	MD 124	QUINCE ORCHARD RD
011.626		EXIT #10
011.626	MD 117	W DIAMOND AVE
011.714		MILE MARKER 11.0
011.850	RP 270	RAMP 6 FR MD 117 EB TO IS 270 SB
012.341	CO 81	MUDDY BRANCH RD (SB/L)
012.358	CO 81	MUDDY BRANCH RD
012.631		MILE MARKER 10.0
012.700	RP 270	RAMP 5 FR IS 270 SB TO IS 370 EB
013.090	RP 270	RAMP 1 FR IS 270 NB TO IS 370 WB

MARYLAND DEPARTMENT OF TRANSPORTATION
STATE HIGHWAY ADMINISTRATION
DATA SERVICES DIVISION

2022 HIGHWAY LOCATION REFERENCE

COUNTY: MONTGOMERY
DISTRICT: 3
DATE: 1/17/2024
VERSION: 1.0

ROUTE NUMBER: IS 270

DIRECTION: SOUTH (NON INVENTORY)

MILEPOINT	MILEPOINT DESCRIPTION
013.146 IS 370	NO NAME (WB/L)
013.160	EXIT #9
013.160 RP 270	RAMP 7 FR IS 370 WB TO IS 270 SB
013.173 IS 370	NO NAME
013.180 RP 270	RAMP 3 FR IS 370 EB TO IS 270 NB
013.193 IS 270 LS	IS 270 LOCAL LANES (SB)
013.355 RP 270	RAMP 5 FR IS 270 SB TO IS 370 EB
014.104 CO 212	SHADY GROVE RD (SB/L)
014.110	EXIT #8
014.115 CO 212	SHADY GROVE RD
014.726	MILE MARKER 8.0
014.896 MU 1297	W GUDE DR (WB/L)
014.903 MU 1297	W GUDE DR
015.613	MILE MARKER 7.0
015.985 MD 28	W MONTGOMERY AVE (WB/L)
015.990	EXIT #6
015.996 MD 28	W MONTGOMERY AVE
016.689	MILE MARKER 6.0
016.980	EXIT #5
016.980 MD 189	FALLS RD
017.576 MU 2593	WOOTTON PKWY
017.583 MU 2593	WOOTTON PKWY (EB/L)
018.337 MD 927	MONTROSE RD (WB/L)
018.340	EXIT #4
018.343 MD 927	MONTROSE RD
018.616	MILE MARKER 4.0
018.861 IS 270 LS	IS 270 LOCAL LANES (SB)
019.680 CO 164	TUCKERMAN LA
019.920	EXIT #2
019.920 IS 270 Y-	NO NAME (SB/L)
020.090	BEGIN STRUCTURE 150082001
020.120 IS 270 Y-	NO NAME

MARYLAND DEPARTMENT OF TRANSPORTATION
STATE HIGHWAY ADMINISTRATION
DATA SERVICES DIVISION

2022 HIGHWAY LOCATION REFERENCE

COUNTY: MONTGOMERY
DISTRICT: 3
DATE: 1/17/2024
VERSION: 1.0

ROUTE NUMBER: IS 270

DIRECTION: SOUTH (NON INVENTORY)

MILEPOINT		MILEPOINT DESCRIPTION
020.145		END STRUCTURE 150082001
020.415	RP 270	RAMP 6 FR IS 270 EB TO MD 187B SB
020.680	MD 187 B-	ROCKLEDGE BLVD (SB/L)
020.685		EXIT #1B
020.689	MD 187 B-	ROCKLEDGE BLVD
020.860	RP 270	RAMP 4 FR RAMP 10 (FR MD 187B) TO IS270
020.962	MD 187	OLD GEORGETOWN RD (SB/L)
020.970		EXIT #1A
020.980	MD 187	OLD GEORGETOWN RD
021.120	RP 270	RAMP 4 FR MD 187 NB TO IS 270 EB
022.210	CO 326	GROSVENOR LA
022.300	RP 270	RAMP 6 FR IS 270 EB TO MD 355 SB
022.412		BEGIN STRUCTURE 150145001
022.420	IS 495	CAPITAL BELTWAY (WB/L)
022.420		EXIT #35 (IS 495)
022.434		END STRUCTURE 150145001
022.560	IS 495	CAPITAL BELTWAY

ROUTE NUMBER: IS 270 Y

DIRECTION: SOUTH (NON INVENTORY)

MILEPOINT		MILEPOINT DESCRIPTION
000.000	IS 270	EISENHOWER MEMORIAL HWY (SB/L)
000.597	CO 3438	WESTLAKE TERR (WB/L)
000.604	CO 3438	WESTLAKE TERR
000.740	RP 270 Y-	RAMP 8 FR IS 270Y SB TO DEMOCRACY BLVD
000.924	CO 166	DEMOCRACY BLVD
000.930		EXIT #1
000.936	CO 166	DEMOCRACY BLVD (EB/L)
001.140	RP 270 Y-	RAMP 6 FR DEMOCRACY BLVD TO IS 270Y SB
001.670	IS 495	CAPITAL BELTWAY (WB/L)
001.880	IS 495	CAPITAL BELTWAY (WB/L)

MARYLAND DEPARTMENT OF TRANSPORTATION
STATE HIGHWAY ADMINISTRATION
DATA SERVICES DIVISION

2022 HIGHWAY LOCATION REFERENCE

COUNTY: MONTGOMERY
DISTRICT: 3
DATE: 1/17/2024
VERSION: 1.0

ROUTE NUMBER: IS 270 Y

DIRECTION: SOUTH (NON INVENTORY)

MILEPOINT MILEPOINT DESCRIPTION

001.880 EXIT #38

ROUTE NUMBER: IS 370

DIRECTION: WEST (NON INVENTORY)

MILEPOINT MILEPOINT DESCRIPTION

014.620 MD 200 INTERCOUNTY CONNECTOR (WB/L)
014.620 RP 370 RAMP 1 FR MD 200A NB TO IS 370 WB
014.629 RP 370 RAMP 1 FR MD 200A NB TO IS 370 WB
014.630 EXIT #3
014.639 RP 370 RAMP 7 FR MD 200 WB TO MD 200A SB
014.732 MILE MARKER 2.4
014.775 BEGIN STRUCTURE 150150041
014.785 CO 4991 CRABBS BRANCH WAY
014.798 END STRUCTURE 150150041
014.851 MILE MARKER 2.3
014.935 MILE MARKER 2.2
015.035 MILE MARKER 2.1
015.117 MILE MARKER 2.0
015.127 CO 4215 OAKMONT AVE
015.185 RP 370 RAMP 7 FR IS 370 WB TO MD 355 SB
015.226 MILE MARKER 1.9
015.302 RP 370 RAMP 3 FR IS 370 EB TO MD 355 NB
015.333 MILE MARKER 1.8
015.423 MILE MARKER 1.7
015.473 RP 370 RAMP 1 FR MD 355 NB TO IS 370 WB
015.511 MD 355 FREDERICK RD
015.517 EXIT #2
015.523 MD 355 FREDERICK RD (SB/L)
015.544 MILE MARKER 1.6
015.640 MILE MARKER 1.5
015.731 MILE MARKER 1.4

MARYLAND DEPARTMENT OF TRANSPORTATION
STATE HIGHWAY ADMINISTRATION
DATA SERVICES DIVISION

2022 HIGHWAY LOCATION REFERENCE

COUNTY: MONTGOMERY
DISTRICT: 3
DATE: 1/17/2024
VERSION: 1.0

ROUTE NUMBER: IS 370

DIRECTION: WEST (NON INVENTORY)

MILEPOINT		MILEPOINT DESCRIPTION
015.765	RP 370	RAMP 8 FR MD 355 SB TO IS 370 WB
016.180	CO 2944	INDUSTRIAL DR
016.355	RP 270	RAMP 2 FR IS 370 WB TO IS 270 NB
016.550	RP 270	RAMP 1 FR IS 270 NB TO IS 370 WB
016.615	RP 270	RAMP 7 FR IS 370 WB TO IS 270 SB
016.690	IS 270 LN	IS 270 LOCAL LANES (NB)
016.696	IS 270	EISENHOWER MEMORIAL HWY
016.697		EXIT #9 (IS 270)
016.702	IS 270	EISENHOWER MEMORIAL HWY (SB/L)
016.720	RP 270	RAMP 5 FR IS 270 SB TO IS 370 EB
017.114	RP 270	RAMP 1 FR IS 270 NB TO IS 370 WB
017.114	CO 6271	SAM EIG HWY (SB/L)

ROUTE NUMBER: IS 495

DIRECTION: WEST (NON INVENTORY)

MILEPOINT		MILEPOINT DESCRIPTION
000.000	IS 495	CAPITAL BELTWAY (WB/L)
000.000		PRINCE GEORGES CO/L
000.000	RP 495	RAMP 2 FR IS 495 WB TO MD 650 NB
000.058		MILE MARKER 28.0 OL
000.100	RP 495	RAMP 1 FR RAMP 4 (FR MD650) TO IS 495 WB
000.220	RP 495	RAMP 1 FR RAMP 4 (FR MD650) TO IS 495 WB
000.270	MD 650	NEW HAMPSHIRE AVE
000.280		EXIT #28
000.292	MD 650	NEW HAMPSHIRE AVE (SB/L)
000.330	RP 495	RAMP 7 FR IS 495 WB TO MD 650 SB
000.440	RP 495	RAMP 8 FR MD 650 SB TO IS 495 WB
001.027		MILE MARKER 29.0 OL
001.100		ATR STATION # 0041 CABINET (OUTER LOOP)
001.104		MILE MARKER 29.1
001.198		MILE MARKER 29.2

MARYLAND DEPARTMENT OF TRANSPORTATION
STATE HIGHWAY ADMINISTRATION
DATA SERVICES DIVISION

2022 HIGHWAY LOCATION REFERENCE

COUNTY: MONTGOMERY
DISTRICT: 3
DATE: 1/17/2024
VERSION: 1.0

ROUTE NUMBER: IS 495

DIRECTION: WEST (NON INVENTORY)

MILEPOINT		MILEPOINT DESCRIPTION
001.329		MILE MARKER 29.3
001.543		MILE MARKER 29.5
001.690	RP 495	RAMP 2 FR IS 495 WB TO MD 193 NB
001.810	RP 495	RAMP 1 FR MD 193 NB TO IS 495 WB
001.824		MILE MARKER 29.8
001.850	MD 193	UNIVERSITY BLVD E (WB/L)
001.860		EXIT #29
001.866	MD 193	UNIVERSITY BLVD E
001.956		MILE MARKER 29.9
002.010		MILE MARKER 30.0 OL
002.303		MILE MARKER 30.3
002.420	RP 495	RAMP 1 FR US 29 NB TO IS 495 WB
002.490	US 29	COLESVILLE RD
002.500		EXIT #30
002.504	US 29	COLESVILLE RD (SB/L)
002.520	RP 495	RAMP 7 FR IS 495 WB TO US 29 SB
002.521		MILE MARKER 30.5
002.593		MILE MARKER 30.6
002.630	RP 495	RAMP 8 FR US 29 SB TO IS 495 WB
002.672		MILE MARKER 30.7
002.797	CO 675	BRUNETT AVE
002.828		MILE MARKER 30.8
002.929		MILE MARKER 30.9
003.022		MILE MARKER 31.0 OL
003.120		MILE MARKER 31.1
003.336	GV 7	SLIGO CREEK PKWY
003.576		MILE MARKER 31.5
003.740		MILE MARKER 31.7
003.810	RP 495	RAMP 2 FR IS 495 WB TO MD 97 NB
003.819		MILE MARKER 31.8
003.906		MILE MARKER 31.9
003.910	RP 495	RAMP 1 FR MD 97 NB TO IS 495 WB

MARYLAND DEPARTMENT OF TRANSPORTATION
STATE HIGHWAY ADMINISTRATION
DATA SERVICES DIVISION

2022 HIGHWAY LOCATION REFERENCE

COUNTY: MONTGOMERY
DISTRICT: 3
DATE: 1/17/2024
VERSION: 1.0

ROUTE NUMBER: IS 495

DIRECTION: WEST (NON INVENTORY)

MILEPOINT		MILEPOINT DESCRIPTION
003.936	MD 97	GEORGIA AVE
003.940		EXIT #31
003.943	MD 97	GEORGIA AVE (SB/L)
004.090	RP 495	RAMP 8 FR MD 97 SB TO IS 495 WB
004.092		MILE MARKER 32.1
004.230		MILE MARKER 32.2
004.338		MILE MARKER 32.3
004.553		MILE MARKER 32.5
004.590	CO 7073	SEMINARY RD
004.679		MILE MARKER 32.6
004.754		MILE MARKER 32.7
004.800	CO 1227	FOREST GLEN RD
004.978		MILE MARKER 32.9
005.185		MILE MARKER 33.1
005.220	CO 533	STONEBROOK DR
005.318		MILE MARKER 33.2
005.411		MILE MARKER 33.3
005.508		MILE MARKER 33.4
005.800	RP 495	RAMP 2 FR IS 495 WB TO MD 185 NB
005.806		MILE MARKER 33.7
005.965	CO 538	KENSINGTON PKWY
005.979		MILE MARKER 33.9
006.053		MILE MARKER 34.0 OL
006.100	RP 495	RAMP 1 FR MD 185 NB TO IS 495 WB
006.154	MD 185	CONNECTICUT AVE
006.160		EXIT #33
006.165	MD 185	CONNECTICUT AVE (SB/L)
006.360	RP 495	RAMP 8 FR MD 185 SB TO IS 495 WB
007.040	CO 319	CEDAR LA
007.066		MILE MARKER 35.0 OL
007.600	RP 495	RAMP 2 FR IS 495 WB TO MD 355 NB
007.690		EXIT #34

MARYLAND DEPARTMENT OF TRANSPORTATION
STATE HIGHWAY ADMINISTRATION
DATA SERVICES DIVISION

2022 HIGHWAY LOCATION REFERENCE

COUNTY: MONTGOMERY
DISTRICT: 3
DATE: 1/17/2024
VERSION: 1.0

ROUTE NUMBER: IS 495

DIRECTION: WEST (NON INVENTORY)

MILEPOINT		MILEPOINT DESCRIPTION
007.690	MD 355	ROCKVILLE PIKE
007.770	MD 355	ROCKVILLE PIKE (SB/L)
007.880	IS 270	EISENHOWER MEMORIAL HWY
007.880		EXIT #35
007.940	RP 495	RAMP 1 FR MD 355 NB TO IS 495 WB
008.010	RP 270	RAMP 6 FR IS 270 EB TO MD 355 SB
008.030	IS 270	EISENHOWER MEMORIAL HWY (SB/L)
008.046		MILE MARKER 36.0 OL
008.720	RP 495	RAMP 2 FR IS 495 WB TO MD 187 NB
008.861	MD 187	OLD GEORGETOWN RD
008.865		EXIT #36
008.870	MD 187	OLD GEORGETOWN RD (SB/L)
009.055	RP 495	RAMP 8 FR MD 187 SB TO IS 495 WB
009.645	CO 837	FERNWOOD RD
010.265	CO 167	GREENTREE RD
010.498		BEGIN STRUCTURE 150112001
010.514	IS 270 Y-	NO NAME
010.535	IS 270 Y-	NO NAME (SB/L)
010.556		END STRUCTURE 150112001
010.750		EXIT #38
010.750	IS 270 Y-	NO NAME (SB/L)
010.782	MD 191	BRADLEY BLVD (SB/L)
010.789	MD 191	BRADLEY BLVD
011.052		MILE MARKER 39.0 OL
011.875	RP 495	RAMP 11 FR IS 495 SB TO IS 495X SB
012.067		MILE MARKER 40.0 OL
012.101	MD 190	RIVER RD (WB/L)
012.105		EXIT #39
012.110	MD 190	RIVER RD
012.175	IS 495 X-	CABIN JOHN PKWY (SB/L)
012.575	IS 495 X-	CABIN JOHN PKWY (SB/L)
012.575		EXIT #40

MARYLAND DEPARTMENT OF TRANSPORTATION
STATE HIGHWAY ADMINISTRATION
DATA SERVICES DIVISION

2022 HIGHWAY LOCATION REFERENCE

COUNTY: MONTGOMERY
DISTRICT: 3
DATE: 1/17/2024
VERSION: 1.0

ROUTE NUMBER: IS 495

DIRECTION: WEST (NON INVENTORY)

MILEPOINT		MILEPOINT DESCRIPTION
012.655	RP 495	RAMP 10 FR IS 495X TO IS 495 SB
012.695	CO 148	SEVEN LOCKS RD
013.082		MILE MARKER 41.0 OL
013.355		ATR STATION # 0040 CABINET (INNER LOOP)
013.365	CO 781	PERSIMMON TREE RD
013.865	RP 495	RAMP 8 FR IS 495 SB TO CLARA BARTON PKWY
013.875	CO 4690	MACARTHUR BLVD
013.915	RP 495	RAMP 7 FR C B PKWY TO RAMP 6 (TO IS 495)
013.955	GV 6	CLARA BARTON PKWY (NB/L)
013.955		EXIT #41
013.975	RP 495	RAMP 3 FR RAMP 6 (FR C B PKWY) TO IS 495
014.085	GV 6	CLARA BARTON PKWY
014.135	RP 495	RAMP 6 FR CLARA BARTON PKWY TO IS 495 SB
014.415		VIRGINIA ST/L

ROUTE NUMBER: IS 495 X

DIRECTION: SOUTH (NON INVENTORY)

MILEPOINT		MILEPOINT DESCRIPTION
000.000	IS 495	CAPITAL BELTWAY (WB/L)
000.000		EXIT #40
000.180	RP 495	RAMP 11 FR IS 495 SB TO IS 495X SB
000.240	RP 495	RAMP 10 FR IS 495X TO IS 495 SB
000.350	IS 495	CAPITAL BELTWAY (WB/L)
000.375	IS 495	CAPITAL BELTWAY
000.375	RP 495	RAMP 4 FR IS 495 NB TO MD 190 EB
001.390	CO 4690	MACARTHUR BLVD
001.506	GV 6	CLARA BARTON PKWY (NB/L)
001.514	GV 6	CLARA BARTON PKWY
001.592		BEGIN STRUCTURE 150086001
001.640		END STRUCTURE 150086001
001.700	GV 6	CLARA BARTON PKWY

MARYLAND DEPARTMENT OF TRANSPORTATION
STATE HIGHWAY ADMINISTRATION
DATA SERVICES DIVISION

2022 HIGHWAY LOCATION REFERENCE

COUNTY: MONTGOMERY
DISTRICT: 3
DATE: 1/17/2024
VERSION: 1.0

ROUTE NUMBER: MD 27

DIRECTION: SOUTH (NON INVENTORY)

MILEPOINT	MILEPOINT DESCRIPTION
000.000	FREDERICK CO/L
000.000 CO 402	PENN SHOP RD
000.000 MD 27	RIDGE RD
000.090	BEGIN X-REF W/ MD 27 (HOWARD CO)
000.090	HOWARD CO/L
000.090 MD 27	RIDGE RD
001.345	END X-REF W/ MD 27 (HOWARD CO)
001.345	HOWARD CO/L
001.345 MD 27	RIDGE RD
001.420 CO 1103	WINDSOR FOREST RD
001.920 CO 1006	BROWN CHURCH RD
002.840 MD 80	KEMPTOWN RD
003.525 CO 39	HOLSEY RD
003.585 OP 10	BELLISON RD
003.840 OP 79	NO NAME
003.950 CO 40	GUE RD
004.120 CO 7824	WOODFIELD RD EXT
004.300 CO 1102	SUGARLOAF DR
004.370 CO 2937	WARTHEN DR
004.470 CO 2597	TUNE AVE
004.670 CO 1007	HIGHVIEW AVE
004.739 CO 7887	DAY RIDGE PL
004.770 CO 1008	BEALL AVE
004.900 CO 6135	HIGH CORNER ST
005.030 MD 108	MAIN ST
005.120 CO 1056	LEWIS DR
005.120 CO 2296	LOCUST DR
005.170 CO 3349	DAMASCUS BLVD
005.440 CO 3	BETHESDA CHURCH RD
005.775 CO 2926	DAMASCUS MANOR RD
005.905 OP 13	SUNSET DR
006.140 CO 4553	OAK DR

MARYLAND DEPARTMENT OF TRANSPORTATION
STATE HIGHWAY ADMINISTRATION
DATA SERVICES DIVISION

2022 HIGHWAY LOCATION REFERENCE

COUNTY: MONTGOMERY
DISTRICT: 3
DATE: 1/17/2024
VERSION: 1.0

ROUTE NUMBER: MD 27

DIRECTION: SOUTH (NON INVENTORY)

MILEPOINT		MILEPOINT DESCRIPTION
006.235	OP 6204	VALLEY PARK DR
006.490	CO 5419	TRALEE TERR
006.760	CO 5377	BLOOM DR
006.905	CO 4553	OAK DR
007.140	CO 3976	MARLBORO DR
007.140	CO 38	SWEEPSTAKES RD
007.300	CO 6146	PREAKNESS DR
007.570	CO 3353	KAKAE DR
007.900	CO 19	KINGS VALLEY RD
008.100	CO 4145	HOFFMAN DR
008.410	CO 2336	HAWKES RD
008.835	CO 267	DAVIS MILL RD
009.360	CO 20	SKYLARK RD
009.500	CO 7730	LITTLE SENECA PKWY
009.590	CO 2593	WACOMOR DR
009.937	CO 7761	APPLE ORCHARD WAY
009.943	CO 7761	APPLE ORCHARD WAY (EB/L)
010.350	CO 6896	MORNING STAR DR
010.570	CO 7574	SNOWDEN FARM PKW (WB/L)Y
010.579	CO 7574	SNOWDEN FARM PKWY
010.980	CO 27	BRINK RD
011.350	OP 5887	HENDERSON CORNER RD
011.492	MD 355	FREDERICK RD
011.500	MD 355	FREDERICK RD (SB/L)
011.500	CO 7402	RIDGE RD

ROUTE NUMBER: MD 28

DIRECTION: WEST (NON INVENTORY)

MILEPOINT		MILEPOINT DESCRIPTION
000.000	MD 182	LAYHILL RD
000.000	CO 7445	NORBECK RD (WB/L)

MARYLAND DEPARTMENT OF TRANSPORTATION
STATE HIGHWAY ADMINISTRATION
DATA SERVICES DIVISION

2022 HIGHWAY LOCATION REFERENCE

COUNTY: MONTGOMERY
DISTRICT: 3
DATE: 1/17/2024
VERSION: 1.0

ROUTE NUMBER: MD 28

DIRECTION: WEST (NON INVENTORY)

MILEPOINT	MILEPOINT DESCRIPTION
000.010 MD 182	LAYHILL RD (SB/L)
000.280 CO 4298	WALLINGFORD RD
000.280 CO 5910	WHITEHAVEN RD
000.560 CO 4789	BARN RIDGE DR
000.660 CO 3605	WOODS CENTER RD
000.829 CO 7742	KELTRIP CT
000.898 CO 3126	DRURY RD
001.080 CO 6992	LAUGHLIN LA
001.080 CO 5463	TWIN VALLEY CT
001.230 CO 5462	RADWICK LA
001.380 OP 385	MT EVEREST LA
001.540 MD 928 C-	NO NAME
001.540 CO 6328	WINTERGATE DR
001.589 MD 200	INTERCOUNTY CONNECTOR (WB/L)
001.607 MD 200	INTERCOUNTY CONNECTOR
001.688 CO 1510	BAILEYS LA
001.830 CO 1510	BAILEYS LA
001.892 OP 6270	ENT TO HAMPSHIRE VILLAGE SENIOR HOUSING
001.902 OP 6270	ENT TO HAMPSHIRE VILLAGE SENIOR HOUSING
002.060 CO 1360	BRADFORD RD
002.116 OP 6269	NORBECK BLVD (NB/L)
002.124 OP 6269	NORBECK BLVD
002.160 CO 7827	COOLIDGE AVE
002.308 CO 7826	CLARA DOWNEY AVE
002.388 MD 928	NO NAME
002.515 MD 97	GEORGIA AVE
002.526 MD 97	GEORGIA AVE (SB/L)
002.594 MD 655 A-	NO NAME
002.738 MD 115	MUNCASTER MILL RD (WB/L)
002.742 MD 115	MUNCASTER MILL RD
003.048 CO 3892	HANNANS WAY (WB/L)
003.052 CO 3892	HANNANS WAY

MARYLAND DEPARTMENT OF TRANSPORTATION
STATE HIGHWAY ADMINISTRATION
DATA SERVICES DIVISION

2022 HIGHWAY LOCATION REFERENCE

COUNTY: MONTGOMERY
DISTRICT: 3
DATE: 1/17/2024
VERSION: 1.0

ROUTE NUMBER: MD 28

DIRECTION: WEST (NON INVENTORY)

MILEPOINT	MILEPOINT DESCRIPTION
003.310 CO 3667	CARROLTON RD
003.500 CO 3397	COLUMBINE WAY
003.716 CO 1338	WESTBURY RD (NB/L)
003.724 CO 1338	WESTBURY RD
004.010 CO 3516	EMORY LA
004.030 MD 655 E-	NO NAME
004.300 CO 3767	ROCKING SPRING DR
004.330 MD 655 F-	NO NAME
004.600 CO 3377	BAUER DR
004.750 CO 4560	BALTIMORE RD
004.997	BEGIN STRUCTURE 150092041
005.057	END STRUCTURE 150092041
005.315 MU 205	AVERY RD
005.691 MU 1295	E GUDE DR (WB/L)
005.702 MU 1295	E GUDE DR
006.105 MU 1113	FIRST ST SPUR
006.285 MU 242	BALTIMORE RD
006.445 MU 1910	MAPLE AVE
006.535 MU 1255	GRANDIN AVE
006.600 MD 911	FIRST ST (SB/L)
006.600 MD 586	VEIRS MILL RD (WB/L)
006.710 RP 28	RAMP 2 FR MD 28 WB TO STONESTREET AVE
006.800 RP 28	RAMP 5 FR STONESTREET AVE TO MD 28 EB
006.955 MD 660	DODGE ST
007.027 MD 355	ROCKVILLE PIKE
007.051 MD 355	ROCKVILLE PIKE (SB/L)
007.110	NAME CHG AT JEFFERSON PLAZA (INT EB/L)
007.230 MU 2140	MONROE ST
007.340 MU 2012	MARYLAND AVE
007.444 MU 3150	S WASHINGTON ST
007.544 MU 30	S ADAMS ST
007.630 MU 3005	S VAN BUREN ST

MARYLAND DEPARTMENT OF TRANSPORTATION
STATE HIGHWAY ADMINISTRATION
DATA SERVICES DIVISION

2022 HIGHWAY LOCATION REFERENCE

COUNTY: MONTGOMERY
DISTRICT: 3
DATE: 1/17/2024
VERSION: 1.0

ROUTE NUMBER: MD 28

DIRECTION: WEST (NON INVENTORY)

MILEPOINT	MILEPOINT DESCRIPTION
007.675 MU 1281	GREAT FALLS RD
007.675 MU 3268	W MONTGOMERY AVE (EB/L)
007.680 MU 3268	W MONTGOMERY AVE
007.695 MU 3272	W MONTGOMERY AVE
007.775 MU 3220	WILLIAMS ST
007.815 MU 1150	FOREST AVE
007.875 MU 8060	ALLEY 6
007.875 MU 3130	WALL ST
007.935 MU 2910	THOMAS ST
007.985 MU 3365	BULLARD CIRCLE
007.985 MU 1560	LAIRD ST
008.095 MU 3359	HENSON OAKS LA
008.215 MU 20	ABERDEEN RD
008.275 MU 1900	MANNAKEE ST
008.365 MU 60	ADCLARE RD
008.435 MU 2210	NELSON ST
008.455 RP 270	RAMP 2 FR MD 28 WB TO IS 270 NB
008.545 RP 270	RAMP 1 FR IS 270 NB TO MD 28 WB
008.556 IS 270 LN	IS 270 LOCAL LANES (NB)
008.568 IS 270	EISENHOWER MEMORIAL HWY
008.575	EXIT #6 (IS 270)
008.583 IS 270	EISENHOWER MEMORIAL HWY (SB/L)
008.594 IS 270 LS	IS 270 LOCAL LANES (SB)
008.665 RP 270	RAMP 7 FR MD 28 WB TO IS 270 SB
008.767 RP 270	RAMP 5 FR IS 270 SB TO MD 28 EB
008.788 RP 270	RAMP 8 FR RAMP 5 (FR IS 270) TO MD 28 WB
008.910 MU 1475	HURLEY AVE
009.044 MU 815	CROFTON HILL LA
009.044 MU 2540	RESEARCH BLVD
009.274 CO 7009	DARNESTOWN RD
009.785 MU 1297	W GUDE DR
009.793 MU 1297	W GUDE DR (WB/L)

MARYLAND DEPARTMENT OF TRANSPORTATION
STATE HIGHWAY ADMINISTRATION
DATA SERVICES DIVISION

2022 HIGHWAY LOCATION REFERENCE

COUNTY: MONTGOMERY
DISTRICT: 3
DATE: 1/17/2024
VERSION: 1.0

ROUTE NUMBER: MD 28

DIRECTION: WEST (NON INVENTORY)

MILEPOINT	MILEPOINT DESCRIPTION
010.060 MU 3340	WOOD HILL RD
010.204 CO 212	SHADY GROVE RD
010.217 CO 212	SHADY GROVE RD (SB/L)
010.456 CO 7877	SIESTA KEY WAY
010.548 CO 5319	OMEGA DR
010.552 CO 5319	OMEGA DR (SB/L)
010.807 CO 6166	DIAMONDBACK DR
010.814 CO 6166	DIAMONDBACK DR (SB/L)
011.085 MD 119	GREAT SENECA HWY
011.096 MD 119	GREAT SENECA HWY (SB/L)
011.356 CO 7333	JOHNS HOPKINS DR
011.364 CO 7333	JOHNS HOPKINS DR (SB/L)
011.520 CO 7009	DARNESTOWN RD
011.937 CO 81	MUDDY BRANCH RD
011.943 CO 81	MUDDY BRANCH RD (SB/L)
012.120 MU 521	ARGOSY DR
012.220 MU 381	TREWORTHY RD
012.686 MU 540	ALDERWOOD DR
012.693 MU 540	ALDERWOOD DR (SB/L)
013.020 MU 565	EDISON PARK DR
013.250 MU 212	MAIN ST
013.410 MU 177	KENT OAKS WAY
013.646 MU 396	TSCHIFFELY SQUARE RD
013.654 MU 396	TSCHIFFELY SQUARE RD (SB/L)
013.760 CO 6418	BLACKBERRY DR
013.840 MU 276	ORCHARD DR
013.990 MD 124	QUINCE ORCHARD RD
014.001 MD 124	QUINCE ORCHARD RD (SB/L)
014.335 CO 5875	COPEN MEADOW DR
014.485 CO 225	RIFFLE FORD RD
014.725 CO 3079	NORMAN DR
014.910 CO 590	JONES LA

MARYLAND DEPARTMENT OF TRANSPORTATION
STATE HIGHWAY ADMINISTRATION
DATA SERVICES DIVISION

2022 HIGHWAY LOCATION REFERENCE

COUNTY: MONTGOMERY
DISTRICT: 3
DATE: 1/17/2024
VERSION: 1.0

ROUTE NUMBER: MD 28

DIRECTION: WEST (NON INVENTORY)

MILEPOINT	MILEPOINT DESCRIPTION
015.026 CO 2940	ANCIENT OAK DR (NB/L)
015.034 CO 2940	ANCIENT OAK DR
015.480 CO 4760	BONDY LA
015.640 CO 5753	HADDONFIELD LA
015.640 CO 3219	WYE OAK DR
015.780 CO 3218	CHESTNUT OAK DR
015.937 CO 7588	MASONWOOD DR
016.020 CO 7249	COUNTRY GLEN CT
016.150 CO 208	TURKEY FOOT RD
016.230 CO 7567	VICARS WAY
016.475 MD 112	SENECA RD
016.589 CO 7587	EDEN ROCK CT
017.222 MD 118	GERMANTOWN RD
017.222 CO 4635	SPRING MEADOWS DR (NB/L)
017.228 MD 118	GERMANTOWN RD (SB/L)
017.228 CO 4635	SPRING MEADOWS DR
017.902 CO 264	BERRYVILLE RD
018.225 CO 263	BLACK ROCK RD
018.655 CO 6906	BELLINGHAM DR
019.810 MD 107	WHITES FERRY RD
020.005 CO 269	SUGARLAND RD
020.045 CO 259	WHITE GROUNDS RD
021.685 MD 117	BUCKLODGE RD
023.320 CO 257	CATTAIL RD
023.570 CO 238	PEACH TREE RD
024.205 CO 256	JERUSALEM RD
025.240 MD 109	BEALLSVILLE RD
025.315 CO 255	W HUNTER RD
027.460 CO 253	MARTINSBURG RD
028.400 CO 215	DICKERSON CHURCH RD
028.620 CO 248	BIG WOODS RD
028.620 CO 215	DICKERSON CHURCH RD

MARYLAND DEPARTMENT OF TRANSPORTATION
STATE HIGHWAY ADMINISTRATION
DATA SERVICES DIVISION

2022 HIGHWAY LOCATION REFERENCE

COUNTY: MONTGOMERY
DISTRICT: 3
DATE: 1/17/2024
VERSION: 1.0

ROUTE NUMBER: MD 28

DIRECTION: WEST (NON INVENTORY)

MILEPOINT		MILEPOINT DESCRIPTION
028.638	CO 242	MT EPHRAIM RD
028.690	CO 251	NICHOLSON FARM RD
028.945	CO 240	MOUTH OF MONOCACY RD
029.560	MD 28	DICKERSON RD
029.560	CO 568	DOCTOR BELT RD
029.560		FREDERICK CO/L

ROUTE NUMBER: MD 97

DIRECTION: SOUTH (NON INVENTORY)

MILEPOINT		MILEPOINT DESCRIPTION
000.000		HOWARD CO/L
000.000	MD 97	ROXBURY MILLS RD
000.650	CO 61	MT CARMEL CEMETERY RD
000.650	CO 402	TRIDELPHIA LAKE RD
001.071	CO 7507	SUNSHINE CT
001.185	MD 650	DAMASCUS RD
002.790	CO 60	GREGG RD
003.280	OP 74	NO NAME
003.370	CO 7104	BORDLY DR
003.660	CO 2595	HOLIDAY DR
004.120	CO 63	BROOKEVILLE RD
004.270		NAME CHG AT MU 40 MARKET ST
004.280	MU 40	MARKET ST
004.390	MU 30	CHURCH ST
004.882	CO 3937	GOLD MINE RD (WB/L)
004.890	CO 3937	GOLD MINE RD
005.115	CO 4086	HERITAGE HILLS DR
005.385	CO 1310	OWENS RD
005.660	CO 7628	HOLLOW CREST DR
005.832	CO 146	PRINCE PHILIP DR
005.832	CO 4272	QUEEN ELIZABETH DR (SB/L)

MARYLAND DEPARTMENT OF TRANSPORTATION
STATE HIGHWAY ADMINISTRATION
DATA SERVICES DIVISION

2022 HIGHWAY LOCATION REFERENCE

COUNTY: MONTGOMERY
DISTRICT: 3
DATE: 1/17/2024
VERSION: 1.0

ROUTE NUMBER: MD 97

DIRECTION: SOUTH (NON INVENTORY)

MILEPOINT		MILEPOINT DESCRIPTION
005.838	CO 146	PRINCE PHILIP DR (SB/L)
005.838	CO 4272	QUEEN ELIZABETH DR
006.030	OP 367	TIDEWATER CT
006.180	CO 1112	HILLCREST AVE
006.276	MD 108	OLNEY LAYTONSVILLE RD (WB/L)
006.285	MD 108	OLNEY LAYTONSVILLE RD
006.410	CO 2802	NORTH HIGH ST
006.470	CO 4012	MORNINGWOOD DR
006.640	CO 2271	QUEEN MARY DR
006.770	CO 1873	KING WILLIAM DR
007.010	CO 5152	HINES RD
007.160	OP 381	ROCK HILL LA
007.260	CO 3367	CHERRY VALLEY DR
007.410	CO 132	OLD BALTIMORE RD
007.706	CO 6584	SILO INN DR
007.731	CO 6584	SILO INN DR (EB/L)
007.860	CO 131	EMORY CHURCH RD
007.860	MD 97 A-	OLD SECTION OF MD 97
008.170	CO 137	EMORY LA
008.330	CO 7224	HILLCROFT DR
008.590	RP 200	RAMP 8 FR MD 97 SB TO MD 200 WB
008.600	RP 200	RAMP 1 FR MD 97 NB TO RP 8 (TO MD200 WB)
008.610	RP 200	RAMP 7 FR MD 200 WB TO MD 97 SB
008.706		BEGIN STRUCTURE M-V082021
008.713	RP 200	RAMP 7 FR MD 200 WB TO MD 97 SB
008.722	MD 200	INTERCOUNTY CONNECTOR (WB/L)
008.732		EXIT #8 (MD 200)
008.735	MD 200	INTERCOUNTY CONNECTOR
008.737	RP 200	RAMP 3 FR MD 200 EB TO MD 97 NB
008.747		END STRUCTURE M-V082021
008.835	RP 200	RAMP 6 FR RP 3 (FR MD200 EB) TO MD97 SB
008.935	MD 655 A-	NO NAME

MARYLAND DEPARTMENT OF TRANSPORTATION
STATE HIGHWAY ADMINISTRATION
DATA SERVICES DIVISION

2022 HIGHWAY LOCATION REFERENCE

COUNTY: MONTGOMERY
DISTRICT: 3
DATE: 1/17/2024
VERSION: 1.0

ROUTE NUMBER: MD 97

DIRECTION: SOUTH (NON INVENTORY)

MILEPOINT	MILEPOINT DESCRIPTION
008.935 RP 200	RAMP 5 FR MD 97 SB TO RP 4 (TO MD200 EB)
009.336 MD 28	NORBECK RD (WB/L)
009.345 MD 28	NORBECK RD
009.905 CO 3385	ROSSMOOR BLVD (WB/L)
009.915 CO 3385	ROSSMOOR BLVD
010.488 CO 2722	BEL PRE RD
010.497 CO 2722	BEL PRE RD (EB/L)
010.880 CO 2087	HEATHFIELD RD
011.157 MD 185	CONNECTICUT AVE (SB/L)
011.164 MD 185	CONNECTICUT AVE
011.417 CO 142	ASPEN HILL RD (SB/L)
011.424 CO 142	ASPEN HILL RD
011.530 CO 4350	WENDY LA
011.670 CO 2062	RALPH RD
011.755 CO 128	HEWITT AVE
012.090 CO 1673	REGINA DR
012.140 CO 1903	NILES ST
012.230 CO 1906	MAY ST
012.360 CO 2039	KAYSON ST
012.490 CO 1444	JANET RD
012.590 CO 4349	HATHAWAY DR
012.720 CO 1564	WELLER RD
012.860 CO 1152	EPPING RD
012.960 CO 1344	DENLEY RD
013.077 CO 1114	GLENALLAN AVE (WB/L)
013.084 CO 1114	GLENALLAN AVE
013.230 CO 1150	URBANA DR
013.360 CO 7816	JUDSON RD
013.360 MD 182	LAYHILL RD
013.420 CO 4347	SHERATON ST
013.508 RP 97	RAMP 7 FR RANDOLPH RD WB TO MD 97 SB
013.517 CO 1659	RANDOLPH RD (WB/L)

MARYLAND DEPARTMENT OF TRANSPORTATION
STATE HIGHWAY ADMINISTRATION
DATA SERVICES DIVISION

2022 HIGHWAY LOCATION REFERENCE

COUNTY: MONTGOMERY
DISTRICT: 3
DATE: 1/17/2024
VERSION: 1.0

ROUTE NUMBER: MD 97

DIRECTION: SOUTH (NON INVENTORY)

MILEPOINT	MILEPOINT DESCRIPTION
013.523 CO 1659	RANDOLPH RD
013.531 RP 97	RAMP 3 FR RANDOLPH RD EB TO MD 97 NB
013.544 RP 97	RAMP 6 FR RANDOLPH RD EB TO MD 97 SB
013.700 CO 1154	MASON ST
013.770 CO 4337	LINDELL ST
013.860 CO 282	SHOREFIELD RD
013.890 CO 1156	WEISMAN RD
014.030 CO 283	HENDERSON AVE
014.110 CO 284	PARKER AVE
014.190 CO 285	HERMITAGE AVE
014.275 CO 124	ARCOLA AVE
014.380 CO 1129	DAWSON AVE
014.550 CO 1138	BLUERIDGE AVE
014.610 CO 1171	HICKERSON DR
014.657 MD 193	UNIVERSITY BLVD W (WB/L)
014.664 MD 193	UNIVERSITY BLVD W
014.700 CO 866	ENNALLS AVE
014.710 CO 2718	ALLEY
014.740 CO 1884	PRICE AVE
014.860 CO 864	REEDIE DR
015.040 MD 586	VEIRS MILL RD (WB/L)
015.059 MD 586	VEIRS MILL RD
015.340 CO 290	WINDHAM LA
015.470 CO 293	PLYERS MILL RD
015.710 CO 291	EVANS DR
015.810 CO 793	DENNIS AVE
016.030 CO 790	DEXTER AVE
016.090 CO 957	AUGUST DR
016.190 CO 788	HILDAROSE DR
016.250 CO 1805	BELVEDERE BLVD
016.270 OP 4701	ARTHUR AVE
016.340 CO 1739	TILTON DR

MARYLAND DEPARTMENT OF TRANSPORTATION
STATE HIGHWAY ADMINISTRATION
DATA SERVICES DIVISION

2022 HIGHWAY LOCATION REFERENCE

COUNTY: MONTGOMERY
DISTRICT: 3
DATE: 1/17/2024
VERSION: 1.0

ROUTE NUMBER: MD 97

DIRECTION: SOUTH (NON INVENTORY)

MILEPOINT	MILEPOINT DESCRIPTION
016.487 MD 192	FOREST GLEN RD (WB/L)
016.498 MD 192	FOREST GLEN RD
016.550 RP 495	RAMP 8 FR MD 97 SB TO IS 495 WB
016.620 RP 495	RAMP 7 FR RAMP 2 (FR IS 495) TO MD 97 SB
016.653 IS 495	CAPITAL BELTWAY (WB/L)
016.660	EXIT #31 (IS 495)
016.667 IS 495	CAPITAL BELTWAY
016.682 RP 495	RAMP 5 FR MD 97 SB TO IS 495 EB
016.700 RP 495	RAMP 3 FR IS 495 EB TO MD 97 NB
016.720 RP 495	RAMP 6 FR IS 495 EB TO MD 97 SB
016.740 RP 495	RAMP 4 FR MD 97 NB TO IS 495 EB
016.780 CO 581	LOCUST GROVE RD
016.825 CO 1926	FLORA LA
016.865 CO 967	WHITE OAK DR
016.920 CO 1257	SEMINARY PL
016.995 CO 613	COLUMBIA BLVD
016.995 CO 7073	SEMINARY RD (WB/L)
017.002 CO 613	COLUMBIA BLVD (NB/L)
017.002 CO 7073	SEMINARY RD
017.020 CO 614	CORWIN DR
017.070 MD 390	16TH ST (SB/L)
017.090 CO 2515	LUZERNE AVE
017.174 MD 390	16TH ST
017.235 CO 588	GRACE CHURCH RD
017.265 CO 615	GRACE CHURCH RD
017.340 CO 593	HIGHLAND DR
017.420 CO 594	WOODSIDE PKWY
017.500 CO 595	NOYES DR
017.640 CO 597	BALLARD ST
017.766 CO 598	SPRING ST
017.773 CO 598	SPRING ST (EB/L)
017.870 CO 599	FENWICK LA

MARYLAND DEPARTMENT OF TRANSPORTATION
STATE HIGHWAY ADMINISTRATION
DATA SERVICES DIVISION

2022 HIGHWAY LOCATION REFERENCE

COUNTY: MONTGOMERY
DISTRICT: 3
DATE: 1/17/2024
VERSION: 1.0

ROUTE NUMBER: MD 97

DIRECTION: SOUTH (NON INVENTORY)

MILEPOINT		MILEPOINT DESCRIPTION
017.950	CO 600	CAMERON ST
017.990	CO 602	FIDLER LA
018.030	CO 2224	ALLEY
018.070	MD 384	COLESVILLE RD
018.070	US 29	GEORGIA AVE (SB/L)

ROUTE NUMBER: MD 108

DIRECTION: WEST (NON INVENTORY)

MILEPOINT		MILEPOINT DESCRIPTION
000.000	MD 108	CLARKSVILLE PIKE
000.000		HOWARD CO/L
000.170	CO 71	TUCKER LA
001.210	CO 2773	ASHLAND DR
001.574	OP 5929	NO NAME
001.580	CO 70	MINK HOLLOW RD
001.770	OP 375	LIGON LA
001.770	OP 374	NO NAME
002.400	MD 650	NEW HAMPSHIRE AVE
002.470	OP 376	PORTER RD
002.550	CO 5787	ASHTON CLUB WAY
002.550	CO 7549	HIDDEN GARDEN LA
002.920	CO 1311	BENTLEY RD
003.000	CO 7655	AUBURN VILLAGE DR
003.090	CO 5785	SKYMEADOW WAY
003.170	CO 69	BROOKE RD
003.170	CO 4289	MEETING HOUSE RD
003.310	CO 4605	NORWOOD RD
003.850	OP 378	MARDEN LA
004.020	CO 1872	DOMINION DR
004.170	MD 182	DR BIRD RD
004.356	CO 6459	OLD VIC BLVD (NB/L)

MARYLAND DEPARTMENT OF TRANSPORTATION
STATE HIGHWAY ADMINISTRATION
DATA SERVICES DIVISION

2022 HIGHWAY LOCATION REFERENCE

COUNTY: MONTGOMERY
DISTRICT: 3
DATE: 1/17/2024
VERSION: 1.0

ROUTE NUMBER: MD 108

DIRECTION: WEST (NON INVENTORY)

MILEPOINT		MILEPOINT DESCRIPTION
004.365	CO 6459	OLD VIC BLVD
004.580	CO 132	OLD BALTIMORE RD
005.030	CO 146	PRINCE PHILIP DR
005.267	CO 4297	SPARTAN RD
005.273	CO 4297	SPARTAN RD (WB/L)
005.480	CO 1112	HILLCREST AVE
005.565	MD 97	GEORGIA AVE
005.574	MD 97	GEORGIA AVE (SB/L)
005.740	CO 6169	HOMELAND DR
005.870	CO 4086	HERITAGE HILLS DR
006.095	CO 4938	BURTFIELD DR
006.270	CO 4272	QUEEN ELIZABETH DR
006.420	CO 135	BOWIE MILL RD
006.595	CO 4178	BRIARS RD
006.797	CO 4089	OLNEY MILL RD (SB/L)
006.803	CO 4089	OLNEY MILL RD
007.760	CO 7388	WICKHAM RD
008.050	CO 64	ZION RD
008.730	CO 63	BROOKEVILLE RD
008.850	CO 62	MUNCASTER RD
009.270	CO 6321	STANBROOK LA
009.430	CO 5076	FIELDCREST RD
009.840	CO 59	RIGGS RD
010.150	CO 51	DORSEY RD
010.150	CO 7578	FAIRWAY VIEW DRIVE
010.490	CO 7577	GOLF VIEW DRIVE
010.640	CO 6903	BARTON MANOR LA
010.640	CO 6378	GOLF ESTATES DR
010.880	MU 15	MAPLE KNOLL DR
011.012	OP 55	WILLOW LA
011.015	OP 55	WILLOW LA
011.230	MU 10	HOWARD ST

MARYLAND DEPARTMENT OF TRANSPORTATION
STATE HIGHWAY ADMINISTRATION
DATA SERVICES DIVISION

2022 HIGHWAY LOCATION REFERENCE

COUNTY: MONTGOMERY
DISTRICT: 3
DATE: 1/17/2024
VERSION: 1.0

ROUTE NUMBER: MD 108

DIRECTION: WEST (NON INVENTORY)

MILEPOINT		MILEPOINT DESCRIPTION
011.490	CO 27	BRINK RD
011.490	CO 54	SUNDOWN RD
012.300	CO 56	GRIFFITH RD
012.900	CO 47	ROCKY RD
013.840	CO 44	HAWKINS CREAMERY RD
014.155	CO 49	HIPSLEY MILL RD
014.420	MD 650	DAMASCUS RD
015.020	CO 401	CHROME MINE RD
015.540	CO 46	ANNAPOLIS ROCK RD
015.910	CO 41	LONG CORNER RD
016.590	CO 3339	JARL DR
017.040	CO 6895	BOWMAN ACRES LA
017.040	CO 43	MULLINIX MILL RD
017.260	CO 3592	REVA DR
017.530	CO 2363	CORNOR DR
017.630	CO 7702	STANLEY HILLS WAY
017.630	CO 3593	VIEWLAND DR
017.962	OP 80	NO NAME
018.410	CO 753	HOWARD CHAPEL DR
018.510	CO 2765	MT VERNON AVE
018.540	OP 12	TOWN SPRING RD
018.697	MD 124	WOODFIELD RD
018.700	CO 7824	WOODFIELD RD EXT
018.703	MD 124	WOODFIELD RD (SB/L)
018.850	MD 27	RIDGE RD

ROUTE NUMBER: MD 114

DIRECTION: SOUTH (NON INVENTORY)

MILEPOINT		MILEPOINT DESCRIPTION
000.000	MD 355	FREDERICK RD (SB/L)
000.000	MU 424	WATKINS MILL RD (SB/L)

MARYLAND DEPARTMENT OF TRANSPORTATION
STATE HIGHWAY ADMINISTRATION
DATA SERVICES DIVISION

2022 HIGHWAY LOCATION REFERENCE

COUNTY: MONTGOMERY
DISTRICT: 3
DATE: 1/17/2024
VERSION: 1.0

ROUTE NUMBER: MD 114

DIRECTION: SOUTH (NON INVENTORY)

MILEPOINT	MILEPOINT DESCRIPTION
000.166 MU 693	SPECTRUM BLVD
000.342 RP 270	RAMP 2 FR WATKINS MILL RD TO IS 270 NB
000.380 IS 270	EISENHOWER MEMORIAL HWY
000.395 IS 270	EISENHOWER MEMORIAL HWY (SB/L)
000.422 RP 270	RAMP 8 FR IS 270 SB TO MD 124
000.497 MU 686	PARKVIEW AVE
000.497 RP 270	RAMP 8 FR IS 270 SB TO WATKINS MILL RD
000.500	ROAD END - GUARDRAIL
000.744 MU 696	FOREST PRESERVE DR
001.168 MD 117	CLOPPER RD
001.168 MU 296	PHEASANT RUN DR (WB/L)

ROUTE NUMBER: MD 115

DIRECTION: WEST (NON INVENTORY)

MILEPOINT	MILEPOINT DESCRIPTION
000.000 MD 655	OLD MD 28
000.024 MD 28	NORBECK RD
000.035 MD 28	NORBECK RD (WB/L)
000.260 OP 135	NO NAME
000.320 OP 155	NO NAME
000.340 CO 5460	WINDSOR MANOR LA
000.790 CO 2272	SYCAMORE LA
000.900 CO 6502	SYCAMORE GROVE CT
001.060 CO 5782	SWEETBIRCH DR
001.170 CO 137	EMORY LA
001.480 GV 51	MEADOWSIDE LA
001.609 CO 2866	GRIST MILL DR
002.149 CO 139	AVERY RD
002.300 CO 6501	AVERY PARK DR
002.461 MD 200	INTERCOUNTY CONNECTOR
002.480 MD 200	INTERCOUNTY CONNECTOR (WB/L)

MARYLAND DEPARTMENT OF TRANSPORTATION
STATE HIGHWAY ADMINISTRATION
DATA SERVICES DIVISION

2022 HIGHWAY LOCATION REFERENCE

COUNTY: MONTGOMERY
DISTRICT: 3
DATE: 1/17/2024
VERSION: 1.0

ROUTE NUMBER: MD 115

DIRECTION: WEST (NON INVENTORY)

MILEPOINT		MILEPOINT DESCRIPTION
002.610	CO 7817	ACHILLE LA
003.001	CO 138	NEEDWOOD RD
003.104	CO 135	BOWIE MILL RD
003.790	OP 145	NO NAME
003.857	CO 4207	OLDE MILL RUN (NB/L)
003.863	CO 4207	OLDE MILL RUN
004.020	CO 4209	HEATHERFORD CT
004.070	CO 2812	APPLEWOOD LA
004.190	CO 6220	JACOBS CT
004.360	CO 3287	LISA DR
004.520	CO 62	MUNCASTER RD
004.520	CO 1936	REDLAND RD
004.670	CO 4198	MILLCREST DR
004.805	CO 3283	AIRPARK RD
004.815	CO 3283	AIRPARK RD (SB/L)
005.030	CO 3369	MILLER FALL RD
005.340	CO 3722	LAYTONIA DR
005.550	OP 139	CAMP ST
005.650	CO 5773	IVY OAK DR
005.720	OP 138	EMORY ST
005.822	MD 124	WOODFIELD RD
005.830	CO 4140	SNOUFFERS SCHOOL RD (NB/L)
005.830	MD 124	WOODFIELD RD (SB/L)

ROUTE NUMBER: MD 117

DIRECTION: WEST (NON INVENTORY)

MILEPOINT		MILEPOINT DESCRIPTION
000.000	MU 40	CHESTNUT ST
000.000	CO 81	MUDDY BRANCH RD
000.000	CO 7885	W DIAMOND AVE (WB/L)
000.020	MU 90	FLORAL DR

MARYLAND DEPARTMENT OF TRANSPORTATION
STATE HIGHWAY ADMINISTRATION
DATA SERVICES DIVISION

2022 HIGHWAY LOCATION REFERENCE

COUNTY: MONTGOMERY
DISTRICT: 3
DATE: 1/17/2024
VERSION: 1.0

ROUTE NUMBER: MD 117

DIRECTION: WEST (NON INVENTORY)

MILEPOINT		MILEPOINT DESCRIPTION
000.143	CO 2775	BRYAN AVE
000.210	CO 2776	DAVIS AVE
000.234	MU 294	PERRY PKWY
000.245	MU 294	PERRY PKWY (SB/L)
000.300	RP 270	RAMP 1 FR IS 270 NB TO MD 117 WB
000.380	IS 270 LN	IS 270 LOCAL LANES (NB)
000.393	IS 270	EISENHOWER MEMORIAL HWY
000.400		EXIT #10 (IS 270)
000.407	IS 270	EISENHOWER MEMORIAL HWY (SB/L)
000.480	RP 270	RAMP 7 FR MD 117 WB TO RAMP 6 (TO IS270)
000.540	RP 270	RAMP 6 FR MD 117 EB TO IS 270 SB
000.672	MU 23	BUREAU DR
000.688	MU 23	BUREAU DR (SB/L)
000.870	MD 124	QUINCE ORCHARD RD
001.026	MU 88	FIRSTFIELD RD
001.035	MU 88	FIRSTFIELD RD (EB/L)
001.320	MU 215	METROPOLITAN GROVE RD
001.320	MU 538	TWELVE OAKS DR
001.596	MU 296	PHEASANT RUN DR
001.596	MD 114	W WATKINS MILL RD
001.604	MU 296	PHEASANT RUN DR (WB/L)
001.604	MD 114	W WATKINS MILL RD (SB/L)
001.687	MU 275	ORCHARD HILLS DR (NB/L)
001.693	MU 275	ORCHARD HILLS DR
001.870	CO 223	LONGDRAFT RD
001.870	MU 195	LONGDRAFT RD (SB/L)
001.950	CO 2596	PARKRIDGE DR
002.030	CO 3284	STONERIDGE DR
002.270	CO 221	GAME PRESERVE RD
002.370	SR 45	ENT TO SENECA STATE PARK
002.860	CO 5502	WARING STATION RD
003.240	OP 122	ALLSPICE RD

MARYLAND DEPARTMENT OF TRANSPORTATION
STATE HIGHWAY ADMINISTRATION
DATA SERVICES DIVISION

2022 HIGHWAY LOCATION REFERENCE

COUNTY: MONTGOMERY
DISTRICT: 3
DATE: 1/17/2024
VERSION: 1.0

ROUTE NUMBER: MD 117

DIRECTION: WEST (NON INVENTORY)

MILEPOINT		MILEPOINT DESCRIPTION
003.430	CO 3063	CINNAMON DR
003.550	CO 4763	MATENY RD
003.680	CO 5569	MATENEY RD
003.790	CO 3754	METZ DR
003.930	OP 5365	BAY BERRY DR
004.035	MD 119	GREAT SENECA HWY
004.046	MD 119	GREAT SENECA HWY (SB/L)
004.287	OP 5936	VILLAGE FOUNTAIN DR
004.293	OP 5936	VILLAGE FOUNTAIN DR (SB/L)
004.450	CO 7010	LIBERTY MILL RD
004.526	MD 118	GERMANTOWN RD
004.537	MD 118	GERMANTOWN RD (SB/L)
004.640	CO 261	SCHAEFFER RD
004.800	CO 5291	KINGSVIEW RD
005.110	CO 5292	HOPKINS RD
005.406	CO 6603	RICHTER FARM RD
005.410	CO 6322	ETERNITY RD
005.414	CO 6603	RICHTER FARM RD (EB/L)
005.550	CO 7452	FESTIVAL WAY
005.550	CO 6452	STEEPLE RD
006.800	CO 222	CLOPPER RD
006.860	MD 121	CLARKSBURG RD
007.300	CO 234	GANLEY RD
007.920	CO 236	SLIDELL RD
007.940	CO 237	BARNESVILLE RD
008.420	CO 7404	BUCK RIDGE CT
008.710	CO 258	OLD BUCKLODGE LA
009.370	CO 245	WHITES STORE RD
010.490	CO 246	MOORE RD
012.020	MD 28	DARNESTOWN RD

MARYLAND DEPARTMENT OF TRANSPORTATION
STATE HIGHWAY ADMINISTRATION
DATA SERVICES DIVISION

2022 HIGHWAY LOCATION REFERENCE

COUNTY: MONTGOMERY
DISTRICT: 3
DATE: 1/17/2024
VERSION: 1.0

ROUTE NUMBER: MD 117 A

DIRECTION: EAST (NON INVENTORY)

MILEPOINT		MILEPOINT DESCRIPTION
000.000	CO 7885	W DIAMOND AVE
000.270	MD 355	S FREDERICK RD (SB/L)

ROUTE NUMBER: MD 118

DIRECTION: SOUTH (NON INVENTORY)

MILEPOINT		MILEPOINT DESCRIPTION
000.000	MD 355	FREDERICK RD
000.008	MD 355	FREDERICK RD (SB/L)
000.140	CO 7648	CIDER BARRELL DR
000.140	CO 7602	MILLENNIUM CT
000.290	CO 6941	OBSERVATION DR
000.555	CO 7686	SENECA MEADOWS PKWY
000.565	CO 7686	SENECA MEADOWS PKWY (SB/L)
000.700	RP 270	RAMP 2 FR MD 118 WB TO IS 270 NB
000.720	RP 270	RAMP 3 FR MD 118 EB TO RAMP 2 (TO IS270)
000.815	RP 270	RAMP 1 FR IS 270 NB TO MD 118 WB
000.879	IS 270	EISENHOWER MEMORIAL HWY
000.885		EXIT #15 (IS 270)
000.891	IS 270	EISENHOWER MEMORIAL HWY (SB/L)
000.950	RP 270	RAMP 7 FR MD 118 WB TO IS 270 SB
001.035	RP 270	RAMP 5 FR RAMP 8 (FR IS270) TO MD 118 EB
001.130	RP 270	RAMP 8 FR IS 270 SB TO MD 118 WB
001.220	CO 7063	AIRCRAFT DR
001.346	CO 5430	CRYSTAL ROCK DR
001.355	CO 5430	CRYSTAL ROCK DR (SB/L)
001.411	CO 7465	PINNACLE DR
001.447	CO 7465	PINNACLE DR (EB/L)
001.655	CO 141	MIDDLEBROOK RD (WB/L)
001.666	CO 141	MIDDLEBROOK RD
001.860	CO 5500	WISTERIA DR
002.010	CO 7244	BOWMAN MILL RD

MARYLAND DEPARTMENT OF TRANSPORTATION
STATE HIGHWAY ADMINISTRATION
DATA SERVICES DIVISION

2022 HIGHWAY LOCATION REFERENCE

COUNTY: MONTGOMERY
DISTRICT: 3
DATE: 1/17/2024
VERSION: 1.0

ROUTE NUMBER: MD 118

DIRECTION: SOUTH (NON INVENTORY)

MILEPOINT		MILEPOINT DESCRIPTION
002.010	CO 7064	WATERS RD
002.400	CO 7031	DAWSON FARM RD
002.746	CO 4556	FATHER HURLEY BLVD (NB/L)
002.754	CO 4556	FATHER HURLEY BLVD
003.065	MD 117	CLOPPER RD (WB/L)
003.075	MD 117	CLOPPER RD
003.270	CO 7156	LEAMAN FARM RD
003.490	CO 7357	CROWNSGATE WAY
003.706	CO 6603	RICHTER FARM RD
003.714	CO 6603	RICHTER FARM RD (EB/L)
003.915	CO 5431	CHARITY LA
004.170	CO 225	RIFFLE FORD RD
004.700	CO 263	BLACK ROCK RD
006.355	CO 4786	CITIZENS LA
006.540	CO 3595	BROOKMEAD DR
006.780	CO 4699	PIONEER HILLS DR
007.030	MD 28	DARNESTOWN RD
007.030	CO 4635	SPRING MEADOWS DR

ROUTE NUMBER: MD 119

DIRECTION: SOUTH (NON INVENTORY)

MILEPOINT		MILEPOINT DESCRIPTION
000.000	CO 141	MIDDLEBROOK RD (WB/L)
000.007	CO 141	MIDDLEBROOK RD
000.280	CO 5500	WISTERIA DR
000.527		BEGIN STRUCTURE 150172021
000.589		END STRUCTURE 150172021
000.830	CO 7031	DAWSON FARM RD
001.037	CO 4763	MATENY RD (NB/L)
001.043	CO 4763	MATENY RD
001.266	OP 5937	FOUNTAIN CLUB DR

MARYLAND DEPARTMENT OF TRANSPORTATION
STATE HIGHWAY ADMINISTRATION
DATA SERVICES DIVISION

2022 HIGHWAY LOCATION REFERENCE

COUNTY: MONTGOMERY
DISTRICT: 3
DATE: 1/17/2024
VERSION: 1.0

ROUTE NUMBER: MD 119

DIRECTION: SOUTH (NON INVENTORY)

MILEPOINT		MILEPOINT DESCRIPTION
001.273	OP 5937	FOUNTAIN CLUB DR (EB/L)
001.430	MD 117	CLOPPER RD
001.550	CO 4800	DAIRYMAID DR
001.670	CO 7156	LEAMAN FARM RD
001.850	CO 7033	QUEENSTOWN LA
002.207	CO 6603	RICHTER FARM RD
002.211	CO 6603	RICHTER FARM RD (EB/L)
002.395	CO 4763	MATENY RD
002.404	CO 4763	MATENY RD (NB/L)
002.886		BEGIN STRUCTURE 150173021
002.935		END STRUCTURE 150173021
003.227		BEGIN STRUCTURE 150174021
003.262		END STRUCTURE 150174021
003.920	CO 5944	HORN POINT DR
003.929	CO 5944	HORN POINT DR (NB/L)
004.415	CO 223	LONGDRAFT RD
004.715	MU 361	SIOUX LA
004.909	MD 124	QUINCE ORCHARD RD (SB/L)
004.919	MD 124	QUINCE ORCHARD RD
005.369	MU 532	KENTLANDS BLVD (NB/L)
005.381	MU 532	KENTLANDS BLVD
005.775	MU 605	LAKELANDS DR
006.684	CO 81	MUDDY BRANCH RD (SB/L)
006.693	CO 81	MUDDY BRANCH RD
006.975	CO 6271	SAM EIG HWY (SB/L)
006.985	CO 6271	SAM EIG HWY
007.260	CO 6614	DISCOVERLY DR
007.270	CO 6614	DISCOVERLY DR (EB/L)
007.468	MD 28	KEY WEST AVE (WB/L)
007.480	CO 4226	GREAT SENECA HWY (SB/L)
007.480	MD 28	KEY WEST AVE

MARYLAND DEPARTMENT OF TRANSPORTATION
STATE HIGHWAY ADMINISTRATION
DATA SERVICES DIVISION

2022 HIGHWAY LOCATION REFERENCE

COUNTY: MONTGOMERY
DISTRICT: 3
DATE: 1/17/2024
VERSION: 1.0

ROUTE NUMBER: MD 121

DIRECTION: SOUTH (NON INVENTORY)

MILEPOINT		MILEPOINT DESCRIPTION
000.000	CO 15	STRINGTOWN RD
000.040	RP 270	RAMP 1 FR RAMP 4 (FR IS270) TO MD 121 WB
000.050	RP 270	RAMP 2 FR MD 121 WB TO RAMP 3 (TO IS270)
000.115	IS 270	EISENHOWER MEMORIAL HWY
000.135	IS 270	EISENHOWER MEMORIAL HWY (SB/L)
000.168	RP 270	RAMP 7 FR MD 121 WB TO IS 270 SB
000.210	RP 270	RAMP 6 FR MD 121 EB TO RAMP 7 (TO IS270)
000.260	RP 270	RAMP 8 FR IS 270 SB TO MD 121 WB
000.453	CO 7861	GOSNELL FARM DR
000.469	CO 7861	GOSNELL FARM DR (SB/L)
000.854	CO 7830	BYRNE PARK DR
000.997	CO 7857	DUNLIN ST
001.142	MD 121 C-	CLARKSBURG SERVICE RD
001.453	CO 7866	JAEGER RD
001.623	MD 121 B-	CLARKSBURG SERVICE RD
001.708	CO 230	WEST OLD BALTIMORE RD
002.400	CO 5865	CHRISMAN HILL DR
002.520	CO 5667	LITTLE SIERRA CT
002.860	CO 5666	ASCOT SQUARE CT
002.970	CO 244	BLACK HILLS RD
002.970	CO 4144	TOP RIDGE DR
003.290	CO 4143	RIDGEOAK DR
003.960	MD 117	BARNESVILLE RD

ROUTE NUMBER: MD 124

DIRECTION: SOUTH (NON INVENTORY)

MILEPOINT		MILEPOINT DESCRIPTION
000.000	MD 108	MAIN ST
000.090	OP 5713	NEW CHURCH ST
000.275	CO 3	BETHESDA CHURCH RD
000.275	CO 2765	MT VERNON AVE

MARYLAND DEPARTMENT OF TRANSPORTATION
STATE HIGHWAY ADMINISTRATION
DATA SERVICES DIVISION

2022 HIGHWAY LOCATION REFERENCE

COUNTY: MONTGOMERY
DISTRICT: 3
DATE: 1/17/2024
VERSION: 1.0

ROUTE NUMBER: MD 124

DIRECTION: SOUTH (NON INVENTORY)

MILEPOINT		MILEPOINT DESCRIPTION
000.532	OP 5599	NO NAME
000.646	CO 4554	VALLEY PARK DR
000.654	CO 4554	VALLEY PARK DR (EB/L)
000.915	CO 5256	BISCAYNE LA
001.000	CO 44	HAWKINS CREAMERY RD
001.050	CO 3084	CLEARSPRING RD
001.430	CO 4104	MOYER RD
001.675	CO 4877	GREENEL RD
001.930	CO 38	SWEEPSTAKES RD
002.010	CO 4880	WELSH RD
002.220	CO 4749	LOG HOUSE RD
002.220	CO 7309	LOW MEADOW DR
002.380	CO 7351	HICKORY SPRING LA
002.540	CO 7148	HARVEST KNOLLS WAY
002.716	CO 5733	ROLLING FORK DR
002.724	CO 5733	ROLLING FORK DR (EB/L)
002.870	CO 45	WOODFIELD SCHOOL RD
003.060	CO 168	PLEASANT VIEW LA
003.210	OP 5598	WOODFIELD RD
003.310	CO 7420	WHITE PEACH CT
003.400	CO 7439	KIMBLEHUNT DR
003.450	CO 3352	GARFIELD DR
003.758	OP 5528	NO NAME
003.810	CO 1104	WATKINS RD
004.420	CO 3594	DEANNA DR
004.600	CO 47	ROCKY RD
004.820	CO 35	GOSHEN SCHOOL RD
004.960	CO 7575	AUGUSTA FARM LA
004.960	CO 7410	ESSEX VIEW DR
005.420	CO 6901	CHURCHILL DOWNS RD
005.690	CO 4621	GLENDALOUGH RD
006.020	CO 27	BRINK RD

MARYLAND DEPARTMENT OF TRANSPORTATION
STATE HIGHWAY ADMINISTRATION
DATA SERVICES DIVISION

2022 HIGHWAY LOCATION REFERENCE

COUNTY: MONTGOMERY
DISTRICT: 3
DATE: 1/17/2024
VERSION: 1.0

ROUTE NUMBER: MD 124

DIRECTION: SOUTH (NON INVENTORY)

MILEPOINT		MILEPOINT DESCRIPTION
006.490	CO 3930	EXODUS DR
006.920	CO 5106	SUNNYACRES RD
007.200	CO 4980	CUTTY SARK WAY
007.360	CO 32	WARFIELD RD
007.586	CO 6064	EAST VILLAGE AVE (WB/L)
007.594	CO 6064	EAST VILLAGE AVE
007.730	CO 6203	ROSEWOOD MANOR LA
008.040	CO 5722	HADLEY FARMS DR
008.410	CO 5722	HADLEY FARMS DR
008.550	CO 5778	BRENISH DR
008.740	CO 5778	BRENISH DR
008.940	CO 5308	RICKENBACKER DR
009.175	CO 3283	AIRPARK RD
009.185	CO 3283	AIRPARK RD (SB/L)
009.320	CO 6579	LINDBERGH DR
009.560	CO 6579	LINDBERGH DR
009.947	MD 115	MUNCASTER MILL RD (WB/L)
009.947	CO 4140	SNOUFFERS SCHOOL RD (NB/L)
009.953	MD 115	MUNCASTER MILL RD
009.953	CO 4140	SNOUFFERS SCHOOL RD
010.280	CO 5189	FLOWER HILL WAY
010.750	CO 37	EMORY GROVE RD
010.895	CO 5221	MIDCOUNTY HWY (NB/L)
010.895	MU 469	SAYBROOKE OAKS BLVD
011.540	MU 648	HIDDEN FOREST DR
012.000	CO 33	GOSHEN RD
012.360	CO 6863	PIER POINT PL
012.551	CO 3727	MONTGOMERY VILLAGE AVE
012.560	CO 3727	MONTGOMERY VILLAGE AVE (SB/L)
012.737	CO 4863	CHRISTOPHER AVE (NB/L)
012.744	CO 4863	CHRISTOPHER AVE
013.106	MU 340	RUSSELL AVE

MARYLAND DEPARTMENT OF TRANSPORTATION
STATE HIGHWAY ADMINISTRATION
DATA SERVICES DIVISION

2022 HIGHWAY LOCATION REFERENCE

COUNTY: MONTGOMERY
DISTRICT: 3
DATE: 1/17/2024
VERSION: 1.0

ROUTE NUMBER: MD 124

DIRECTION: SOUTH (NON INVENTORY)

MILEPOINT	MILEPOINT DESCRIPTION
013.114 MU 340	RUSSELL AVE (SB/L)
013.294 MD 355	FREDERICK RD
013.306 MD 355	FREDERICK RD (SB/L)
013.510 RP 270	RAMP 2 FR MD 124 WB TO IS 270 NB
013.660 IS 270 LN	IS 270 LOCAL LANES (NB)
013.672 IS 270	EISENHOWER MEMORIAL HWY
013.680	EXIT #11 (IS 270)
013.686 IS 270	EISENHOWER MEMORIAL HWY (SB/L)
013.720 RP 270	RAMP 7 FR MD 124 WB TO IS 270 SB
013.758 RP 270	RAMP 6 FR MD 124 EB TO RAMP 7 (TO IS270)
013.762 RP 270	RAMP 1 FR RAMP 8 (FR IS270) TO MD 124 EB
013.780 RP 270	RAMP 8 FR IS 270 SB TO MD 124
013.979 MU 88	FIRSTFIELD RD (EB/L)
013.986 MU 88	FIRSTFIELD RD
014.160 MD 117	CLOPPER RD (WB/L)
014.171 MD 117	CLOPPER RD
014.346 MU 12	BANK ST
014.354 MU 12	BANK ST (EB/L)
014.749 MU 305	QUINCE ORCHARD BLVD (EB/L)
014.756 MU 305	QUINCE ORCHARD BLVD
014.975 MU 301	PURCHASE ST
015.110 MU 83	DOSH DR
015.140 MU 386	TWIN LAKES DR
015.290 MU 386	TWIN LAKES DR
015.446 MU 362	SIOUX LA
015.454 MU 362	SIOUX LA (SB/L)
015.673 MD 119	GREAT SENECA HWY
015.686 MD 119	GREAT SENECA HWY (SB/L)
015.860 MU 53	BOOTH ST
015.950 MU 650	CHINAFIR TERR
016.040 CO 223	LONGDRAFT RD
016.120 CO 4803	RAVEN ROCK DR

MARYLAND DEPARTMENT OF TRANSPORTATION
STATE HIGHWAY ADMINISTRATION
DATA SERVICES DIVISION

2022 HIGHWAY LOCATION REFERENCE

COUNTY: MONTGOMERY
DISTRICT: 3
DATE: 1/17/2024
VERSION: 1.0

ROUTE NUMBER: MD 124

DIRECTION: SOUTH (NON INVENTORY)

MILEPOINT		MILEPOINT DESCRIPTION
016.270	CO 1517	CHEYENNE RD
016.430	OP 5884	PAWNEE DR
016.670	OP 5359	MCDONALD CHAPEL DR
016.826	MD 28	DARNESTOWN RD (WB/L)
016.830	MD 28	DARNESTOWN RD
016.830	CO 209	QUINCE ORCHARD RD

ROUTE NUMBER: MD 182

DIRECTION: SOUTH (NON INVENTORY)

MILEPOINT		MILEPOINT DESCRIPTION
000.000	MD 108	OLNEY SANDY SPRING RD (WB/L)
000.011	MD 108	OLNEY SANDY SPRING RD
000.062	CO 130	BATCHELLORS FOREST RD
000.699	CO 4605	NORWOOD RD
000.844	CO 6581	HENNESSY TERR
001.030	OP 380	ENT TO SANDY SPRING FRIENDS SCHOOL
001.030	CO 6000	EXCALIBER LA
001.647	CO 145	EDNOR RD
001.647	CO 72	NORWOOD RD
002.107	MD 28	NORBECK RD (WB/L)
002.115	MD 28	NORBECK RD
002.341	CO 4160	CHESTER MILL RD
002.558	CO 4678	CHAPEL HILL RD
002.722	CO 3127	FLINT HILL RD
002.809	CO 1523	MARYMONT RD
002.922	CO 2000	GAYFIELDS DR
003.009	CO 2358	MERRIFIELDS DR
003.410	CO 2002	BAUGHMAN DR
003.502	CO 6171	PARK VISTA DR
003.596	RP 200	RAMP 8 FR MD 182 SB TO MD 200 WB
003.616	RP 200	RAMP 1 FR MD182 NB TO RP 8 (TO MD200 WB)

MARYLAND DEPARTMENT OF TRANSPORTATION
STATE HIGHWAY ADMINISTRATION
DATA SERVICES DIVISION

2022 HIGHWAY LOCATION REFERENCE

COUNTY: MONTGOMERY
DISTRICT: 3
DATE: 1/17/2024
VERSION: 1.0

ROUTE NUMBER: MD 182

DIRECTION: SOUTH (NON INVENTORY)

MILEPOINT		MILEPOINT DESCRIPTION
003.650	MD 200	INTERCOUNTY CONNECTOR (WB/L)
003.655		EXIT #10 (MD 200)
003.661	MD 200	INTERCOUNTY CONNECTOR
003.694	RP 200	RAMP 5 FR MD182 SB TO RP 4 (TO MD200 EB)
003.830	CO 2357	LONGMEAD RD
003.940	CO 5912	LONGMEAD CROSSING DR
004.277	CO 2722	BEL PRE RD
004.284	CO 2722	BEL PRE RD (EB/L)
004.490	CO 4149	QUEENSGUARD RD
004.638	CO 3409	EAST GATE DR
004.645	CO 3409	EAST GATE DR (EB/L)
004.770	CO 3663	POST LA
004.960	CO 4031	MIDDLEVALE LA
005.090	CO 5272	DECKMAN LA
005.210	OP 452	BARRIE CAMPUS DR
005.390	CO 4349	HATHAWAY DR
005.530	OP 5688	LAYHILL RD
005.685	OP 5688	LAYHILL RD
005.770	CO 126	BRIGGS RD
006.242	CO 1114	GLENALLAN AVE (WB/L)
006.249	CO 1114	GLENALLAN AVE
006.450	MD 97	GEORGIA AVE
006.455	MD 97	GEORGIA AVE (SB/L)
006.455	CO 7816	JUDSON RD

ROUTE NUMBER: MD 185

DIRECTION: SOUTH (NON INVENTORY)

MILEPOINT		MILEPOINT DESCRIPTION
000.000	CO 4092	CONNECTICUT AVE (SB/L)
000.000	MD 97	GEORGIA AVE
000.010	MD 97	GEORGIA AVE (SB/L)

MARYLAND DEPARTMENT OF TRANSPORTATION
STATE HIGHWAY ADMINISTRATION
DATA SERVICES DIVISION

2022 HIGHWAY LOCATION REFERENCE

COUNTY: MONTGOMERY
DISTRICT: 3
DATE: 1/17/2024
VERSION: 1.0

ROUTE NUMBER: MD 185

DIRECTION: SOUTH (NON INVENTORY)

MILEPOINT		MILEPOINT DESCRIPTION
000.310	CO 142	ASPEN HILL RD
000.585	CO 1695	INDEPENDENCE ST
001.160	CO 2210	DEAN RD
001.185	CO 2209	KELSEY ST
001.235	CO 3741	KAYSON ST
001.290	CO 1679	ATHERTON DR
001.390	CO 3739	JEFFRY ST
001.480	CO 2460	ISBELL ST
001.570	CO 1564	WELLER RD
001.590	CO 4331	CONNECTICUT AVE SERVICE RD
001.725	CO 1683	GREENLY ST
001.820	CO 1682	FAIRLY ST
001.900	CO 3740	EVERTON ST
001.985	CO 1659	RANDOLPH RD (WB/L)
001.996	CO 1659	RANDOLPH RD
002.015	CO 4333	CONNECTICUT AVE SERVICE RD
002.060	CO 1428	DELANO ST
002.160	CO 2531	CAREY ST
002.240	CO 1425	BRIGHTVIEW ST
002.350	MD 185 B-	NO NAME
002.367	MD 586	VEIRS MILL RD (WB/L)
002.375	MD 586	VEIRS MILL RD
002.480	MD 185 A-	NO NAME
002.685	CO 2713	ADAMS DR
003.275	CO 295	DENFELD AVE
003.550	CO 3209	LAWRENCE AVE
003.620	CO 4461	DECATUR AVE
003.750	MU 92	FARRAGUT AVE
003.770	MD 193	UNIVERSITY BLVD W (WB/L)
003.825	MU 72	DUPONT AVE #2
003.920	MD 192	PLYERS MILL RD
003.980	MU 160	HOWARD AVE

MARYLAND DEPARTMENT OF TRANSPORTATION
STATE HIGHWAY ADMINISTRATION
DATA SERVICES DIVISION

2022 HIGHWAY LOCATION REFERENCE

COUNTY: MONTGOMERY
DISTRICT: 3
DATE: 1/17/2024
VERSION: 1.0

ROUTE NUMBER: MD 185

DIRECTION: SOUTH (NON INVENTORY)

MILEPOINT	MILEPOINT DESCRIPTION
004.070 MD 547	KNOWLES AVE
004.150 MU 350	WARNER ST
004.260 MU 20	BALTIMORE ST
004.345 MU 310	PROSPECT ST
004.420 MU 360	WASHINGTON ST
004.570 MU 20	DRESDEN ST
004.660 MU 30	EVERETT ST
004.740 MU 40	FRANKLIN ST
004.805 MU 72	GLENROSE ST #2
004.860 MU 60	GLENRIDGE ST
004.930 CO 318	SAUL RD
005.130 CO 2131	DUNNEL LA
005.370 CO 2119	CULVER ST
005.470 GV 28	BEACH DR
005.605 RP 495	RAMP 8 FR MD 185 SB TO IS 495 WB
005.625 RP 495	RAMP 7 FR RAMP 2 (FR IS495) TO MD 185 SB
005.670 IS 495	CAPITAL BELTWAY (WB/L)
005.680	EXIT #33
005.690 IS 495	CAPITAL BELTWAY
005.720 RP 495	RAMP 5 FR MD 185 SB TO IS 495 EB
005.750 RP 495	RAMP 3 FR IS 495 EB TO MD 185 NB
005.810 RP 495	RAMP 6 FR RAMP 3 (FR IS495) TO MD 185 SB
005.880 CO 2295	WOODLAWN RD
005.925 CO 2294	MONTROSE DR
005.990 CO 2293	PARSONS RD
006.048 CO 537	JONES BRIDGE RD (WB/L)
006.053 CO 537	JONES BRIDGE RD
006.310 CO 542	MANOR RD
006.400 CO 545	LAIRD PL
006.420 CO 544	NEWDALE RD
006.465 CO 1452	CHEVY CHASE LAKE DR
006.700 CO 548	DUNLOP ST

MARYLAND DEPARTMENT OF TRANSPORTATION
STATE HIGHWAY ADMINISTRATION
DATA SERVICES DIVISION

2022 HIGHWAY LOCATION REFERENCE

COUNTY: MONTGOMERY
DISTRICT: 3
DATE: 1/17/2024
VERSION: 1.0

ROUTE NUMBER: MD 185

DIRECTION: SOUTH (NON INVENTORY)

MILEPOINT		MILEPOINT DESCRIPTION
006.795	CO 550	CLUB DR
006.880	MD 410	EAST WEST HWY
006.935	MU 30	BLACKTHORN ST
006.990	MU 10	ASPEN ST
007.050	MU 55	LELAND ST
007.105	MU 220	WOODBINE ST
007.160	MU 210	VIRGILIA ST
007.215	MU 190	UNDERWOOD ST
007.270	MU 180	THORNAPPLE ST
007.355	MU 80	TAYLOR ST
007.440	MU 60	SHEPHERD ST
007.575	MU 142	ROSEMARY ST #2
007.650	MD 191	BRADLEY LA
007.690	MU 210	QUINCY ST
007.720	MU 200	PRIMROSE ST
007.780	MU 180	OXFORD ST
007.935	MU 165	NEWLANDS ST #3
007.970	MU 131	W MELROSE ST
008.035	MU 112	W LENOX ST
008.100	MU 80	W KIRKE ST
008.160	MU 70	W IRVING ST
008.250	MD 185 E-	CHEVY CHASE CIR

ROUTE NUMBER: MD 187

DIRECTION: SOUTH (NON INVENTORY)

MILEPOINT		MILEPOINT DESCRIPTION
000.000	MD 355	ROCKVILLE PIKE (SB/L)
000.114	CO 144	MONTROSE RD
000.186	CO 7829	MONTROSE PKWY (WB/L)
000.200	CO 7829	MONTROSE PKWY
000.412	CO 7882	EXECUTIVE BLVD

MARYLAND DEPARTMENT OF TRANSPORTATION
STATE HIGHWAY ADMINISTRATION
DATA SERVICES DIVISION

2022 HIGHWAY LOCATION REFERENCE

COUNTY: MONTGOMERY
DISTRICT: 3
DATE: 1/17/2024
VERSION: 1.0

ROUTE NUMBER: MD 187

DIRECTION: SOUTH (NON INVENTORY)

MILEPOINT		MILEPOINT DESCRIPTION
000.421	CO 7882	EXECUTIVE BLVD (EB/L)
000.705	CO 3016	TILDEN LA
000.855	CO 116	SEDGEWICK LA
000.960	CO 111	ROSELAND DR
001.045	CO 118	POINDEXTER LA
001.443	CO 164	TUCKERMAN LA
001.454	CO 164	TUCKERMAN LA (EB/L)
001.535	CO 3614	LUX LA
001.655	RP 270	RAMP 8 FR MD 187 SB TO RAMP 9 (TO IS270)
001.700	RP 270	RAMP 9 FR MD 187 NB TO MD 187B SB
001.702		EXIT #1
001.727	IS 270	EISENHOWER MEMORIAL HWY
001.742	IS 270	EISENHOWER MEMORIAL HWY (SB/L)
001.770	RP 270	RAMP 10 FR MD 187B TO MD 187 NB
001.800	RP 270	RAMP 6 FR RAMP 10 (FR IS270) TO MD 187
001.986	CO 3386	ROCK SPRING DR (SB/L)
001.994	CO 3386	ROCK SPRING DR
002.140	CO 166	DEMOCRACY BLVD
002.150	CO 166	DEMOCRACY BLVD (EB/L)
002.210	CO 315	BELLS MILL RD
002.336	CO 1559	CHESHIRE DR (SB/L)
002.343	CO 1559	CHESHIRE DR
002.470	CO 1811	LONE OAK DR
002.570	CO 316	LONE OAK DR
002.670	CO 4604	OLD GEORGETOWN RD
002.785	RP 495	RAMP 8 FR MD 187 SB TO IS 495 WB
002.800	RP 495	RAMP 1 FR MD 187 NB TO RAMP 8 (TO IS495)
002.822		EXIT #36
002.832	IS 495	CAPITAL BELTWAY (WB/L)
002.840	IS 495	CAPITAL BELTWAY
002.900	RP 495	RAMP 3 FR RAMP 6 (FR IS495) TO MD 187 NB
002.920	RP 495	RAMP 6 FR IS 495 EB TO MD 187 SB

MARYLAND DEPARTMENT OF TRANSPORTATION
STATE HIGHWAY ADMINISTRATION
DATA SERVICES DIVISION

2022 HIGHWAY LOCATION REFERENCE

COUNTY: MONTGOMERY
DISTRICT: 3
DATE: 1/17/2024
VERSION: 1.0

ROUTE NUMBER: MD 187

DIRECTION: SOUTH (NON INVENTORY)

MILEPOINT		MILEPOINT DESCRIPTION
003.080	CO 1039	RYLAND DR
003.170	CO 1037	WYNGATE DR
003.325	CO 324	BEECH AVE
003.445	CO 320	SPRUCE TREE AVE
003.620	CO 322	ALTA VISTA RD
003.705	CO 1029	JOHNSON AVE
003.765	CO 4392	OAKMONT AVE
003.830	MU 20	OAK PL
003.891	GV 1	CENTER DR
003.898	GV 1	CENTER DR (EB/L)
003.965	CO 331	SONOMA RD
004.075	CO 167	GREENTREE RD
004.125	CO 332	SOUTHWICK ST
004.210	CO 333	LINCOLN ST
004.325	CO 334	MCKINLEY ST
004.370	CO 335	ROOSEVELT ST
004.435	CO 977	GLENWOOD RD
004.599	CO 350	HUNTINGTON PKWY
004.609	CO 350	HUNTINGTON PKWY (EB/L)
004.705	CO 348	MAPLE RIDGE RD
004.750	CO 373	LUCAS LA
004.790	CO 374	NORTH BROOK LA
004.830	CO 376	SOUTH BROOK LA
004.890	CO 352	BATTERY LA
005.005	CO 1126	GLENBROOK RD
005.057	CO 384	AUBURN AVE
005.107	CO 380	DEL RAY AVE
005.155	CO 381	CORDELL AVE
005.207	CO 362	ARLINGTON RD
005.207	CO 4418	ST ELMO AVE
005.207	MD 188	WILSON LA
005.265	CO 5923	FAIRMONT AVE

MARYLAND DEPARTMENT OF TRANSPORTATION
STATE HIGHWAY ADMINISTRATION
DATA SERVICES DIVISION

2022 HIGHWAY LOCATION REFERENCE

COUNTY: MONTGOMERY
DISTRICT: 3
DATE: 1/17/2024
VERSION: 1.0

ROUTE NUMBER: MD 187

DIRECTION: (NON INVENTORY)

MILEPOINT		MILEPOINT DESCRIPTION
005.325	CO 356	MOORLAND LA
005.340	CO 385	WOODMONT AVE

ROUTE NUMBER: MD 187 B

DIRECTION: SOUTH (NON INVENTORY)

MILEPOINT		MILEPOINT DESCRIPTION
000.000	RP 270	RAMP 8 FR MD 187B SB TO IS 270 WB
000.018	IS 270	EISENHOWER MEMORIAL HWY
000.035	IS 270	EISENHOWER MEMORIAL HWY (SB/L)
000.050	RP 270	RAMP 3 FR RAMP 6 (FR IS270) TO MD 187B
000.061	RP 270	RAMP 6 FR IS 270 EB TO MD 187B SB
000.080	CO 7444	ROCKLEDGE BLVD (SB/L)

ROUTE NUMBER: MD 188

DIRECTION: WEST (NON INVENTORY)

MILEPOINT		MILEPOINT DESCRIPTION
000.000	CO 362	ARLINGTON RD
000.000	MD 187	OLD GEORGETOWN RD
000.000	CO 4418	ST ELMO AVE
000.060	CO 381	CORDELL AVE
000.130	CO 360	CLARENDON RD
000.180	CO 380	DEL RAY AVE
000.180	CO 4417	DENTON RD
000.250	CO 354	EXETER RD
000.370	CO 355	FAIRFAX RD
000.450	CO 1126	GLENBROOK RD
000.480	CO 351	CUSTER RD
000.530	CO 345	STRATFORD RD
000.610	CO 7376	MOORLAND LA
000.710	CO 342	HAMPDEN LA

MARYLAND DEPARTMENT OF TRANSPORTATION
STATE HIGHWAY ADMINISTRATION
DATA SERVICES DIVISION

2022 HIGHWAY LOCATION REFERENCE

COUNTY: MONTGOMERY
DISTRICT: 3
DATE: 1/17/2024
VERSION: 1.0

ROUTE NUMBER: MD 188

DIRECTION: WEST (NON INVENTORY)

MILEPOINT MILEPOINT DESCRIPTION

000.730	CO 1840	HONEYWELL LA
000.820	CO 339	ABERDEEN RD
000.910	MD 191	BRADLEY BLVD
000.940	CO 341	MAIDEN LA
001.110	CO 778	RADNOR RD
001.230	CO 340	OLD CHESTER RD
001.340	CO 339	ABERDEEN RD
001.340	OP 575	MERRICK RD
001.430	CO 2136	MARBURY RD
001.610	CO 1730	WESTFIELD DR
001.690	CO 1279	WHITTIER BLVD
001.960	CO 3061	SPRINGER RD
002.020	CO 1253	ELMORE LA
002.060	CO 2350	MARYKNOLL AVE
002.130	CO 1254	ARNET LA
002.190	CO 2345	ALGONQUIN AVE
002.230	CO 3143	HONESTY WAY
002.346	MD 190	RIVER RD (WB/L)
002.355	MD 190	RIVER RD
002.580	CO 4409	SELKIRK DR
002.880	CO 845	LAVEROCK LA
002.940	CO 1488	BRAEBURN PL
003.000	CO 1488	BRAEBURN PL
003.050	CO 1252	BRAEBURN PL
003.090	CO 2813	BROXBURN DR
003.210	CO 1252	BRAEBURN PL
003.250	CO 4690	MACARTHUR BLVD

MARYLAND DEPARTMENT OF TRANSPORTATION
STATE HIGHWAY ADMINISTRATION
DATA SERVICES DIVISION

2022 HIGHWAY LOCATION REFERENCE

COUNTY: MONTGOMERY
DISTRICT: 3
DATE: 1/17/2024
VERSION: 1.0

ROUTE NUMBER: MD 189

DIRECTION: SOUTH (NON INVENTORY)

MILEPOINT	MILEPOINT DESCRIPTION
000.000 MU 1281	GREAT FALLS RD (SB/L)
000.090 RP 270	RAMP 2 FR MD 189 WB TO RAMP 3 (TO IS270)
000.176 IS 270 LN	IS 270 LOCAL LANES (NB)
000.180 RP 270	RAMP 1 FR RAMP 4 (FR IS270) TO MD 189 WB
000.185 IS 270	EISENHOWER MEMORIAL HWY
000.190	EXIT #5 (IS 270)
000.196 IS 270	EISENHOWER MEMORIAL HWY (SB/L)
000.200 RP 270	RAMP 5 FR RAMP 8 (FR IS270) TO MD 189 EB
000.205 IS 270 LS	IS 270 LOCAL LANES (SB)
000.290 RP 270	RAMP 8 FR IS 270 SB TO MD 189 WB
000.406 MU 1069	FALLSMEAD WAY (SB/L)
000.414 MU 1069	FALLSMEAD WAY
000.586 MU 2593	WOOTTON PKWY
000.594 MU 2593	WOOTTON PKWY (EB/L)
000.920 MU 1540	KERSEY LA
000.920 MU 1541	W KERSEY LA
001.200 MU 990	DUNSTER RD
001.200 CO 3862	FALLS CHAPEL WAY
001.370 CO 3631	COLD SPRING RD
001.490 CO 3616	CHILHAM PL
001.610 CO 3617	ATWELL RD
001.690 CO 144	MONTROSE RD
001.940 CO 7079	FALLS FARM DR
002.020 CO 2994	VICTORY LA
002.130 CO 3009	LIBERTY LA
002.310 CO 3862	FALLS CHAPEL WAY
002.310 CO 164	TUCKERMAN LA
002.520 CO 3810	WINTERSET DR
002.670 CO 195	GLEN RD
002.830 CO 2310	MARSEILLE DR
003.030 CO 3743	WOODINGTON DR
003.250 CO 3601	ELDWICK WAY

MARYLAND DEPARTMENT OF TRANSPORTATION
STATE HIGHWAY ADMINISTRATION
DATA SERVICES DIVISION

2022 HIGHWAY LOCATION REFERENCE

COUNTY: MONTGOMERY
DISTRICT: 3
DATE: 1/17/2024
VERSION: 1.0

ROUTE NUMBER: MD 189

DIRECTION: SOUTH (NON INVENTORY)

MILEPOINT		MILEPOINT DESCRIPTION
003.350	CO 4733	CRANFORD DR
003.430	CO 165	BELLS MILL RD
003.620	CO 5639	NANTUCKET PL
003.960	CO 4831	POTOMAC TENNIS LA
004.300	CO 166	DEMOCRACY BLVD
004.300	CO 196	S GLEN RD
004.450	CO 190	WOODFORD RD
004.890	CO 1670	GLENOLDEN DR
004.960	CO 7068	FALLS RD
004.960	MD 190	RIVER RD

ROUTE NUMBER: MD 190

DIRECTION: WEST (NON INVENTORY)

MILEPOINT		MILEPOINT DESCRIPTION
000.000		WASH DC LINE
000.000	DC 1000	WESTERN AVE
000.050	CO 455	BROOKDALE RD
000.120	CO 2286	KEOKUK ST
000.220	CO 454	NEWPORT AVE
000.290	OP 584	ALLEY
000.310	CO 453	SARATOGA AVE
000.360	CO 4443	BALTIMORE AVE
000.400	CO 820	GREENWAY DR
000.400	CO 451	WILLARD AVE
000.520	CO 824	VENTNOR RD
000.620	MU 90	GREYSTONE ST
000.687	GV 33	LITTLE FALLS PKWY (NB/L)
000.695	GV 33	LITTLE FALLS PKWY
000.740	OP 587	BUTLER RD
000.790	OP 586	CLIPPER LA
000.820	OP 585	DORSEY LA

MARYLAND DEPARTMENT OF TRANSPORTATION
STATE HIGHWAY ADMINISTRATION
DATA SERVICES DIVISION

2022 HIGHWAY LOCATION REFERENCE

COUNTY: MONTGOMERY
DISTRICT: 3
DATE: 1/17/2024
VERSION: 1.0

ROUTE NUMBER: MD 190

DIRECTION: WEST (NON INVENTORY)

MILEPOINT	MILEPOINT DESCRIPTION
000.860 CO 2517	LANDY LA
000.880 OP 583	NO NAME
001.047 CO 436	BROOKSIDE DR (NB/L)
001.053 CO 436	BROOKSIDE DR
001.250 CO 4425	WESTBARD AVE
001.340 CO 438	DORSET AVE
001.460 CO 1214	SPRINGFIELD DR
001.690 CO 1834	OGDEN RD
002.030 MD 614 A-	NO NAME
002.047 MD 614	GOLDSBORO RD
002.054 MD 614	GOLDSBORO RD (SB/L)
002.080 MD 614 D-	NO NAME
002.310 CO 1279	WHITTIER BLVD
002.835 CO 847	BRAEBURN PKWY
003.151 MD 188	WILSON LA
003.161 MD 188	WILSON LA (WB/L)
003.515 CO 844	BEECH TREE RD
003.885 CO 4602	RIVER RD SERV DR
004.065 CO 169	BURDETTE RD
004.150 RP 495	RAMP 2 FR MD 190 WB TO IS 495 NB
004.235 RP 495	RAMP 3 FR MD 190 EB TO RAMP 2 (TO IS495)
004.295 RP 495	RAMP 1 FR RAMP 4 (FR IS495) TO MD 190 WB
004.303 RP 495	RAMP 1 FR RAMP 4 (FR IS495) TO MD 190 WB
004.313 IS 495	CAPITAL BELTWAY
004.327	EXIT #39 (IS 495)
004.328 IS 495	CAPITAL BELTWAY (WB/L)
004.339 RP 495	RAMP 11 FR IS 495 SB TO IS 495X SB
004.370 RP 495	RAMP 7 FR MD 190 WB TO RP 11 (TO IS495)
004.415 RP 495	RAMP 8 FR RAMP 5 (FR IS495) TO MD 190 WB
004.585 CO 148	SEVEN LOCKS RD
005.080 OP 388	CARDEROCK SPRINGS DR
005.375 CO 3437	CLEWERWALL DR

MARYLAND DEPARTMENT OF TRANSPORTATION
STATE HIGHWAY ADMINISTRATION
DATA SERVICES DIVISION

2022 HIGHWAY LOCATION REFERENCE

COUNTY: MONTGOMERY
DISTRICT: 3
DATE: 1/17/2024
VERSION: 1.0

ROUTE NUMBER: MD 190

DIRECTION: WEST (NON INVENTORY)

MILEPOINT	MILEPOINT DESCRIPTION
005.375 CO 1667	FENWAY DR
005.775 CO 7070	BRADLEY BLVD
005.985 CO 3007	HARRINGTON DR
006.205 CO 2935	DURHAM DR
006.405 CO 1128	CONGRESSIONAL PKWY
006.555 CO 6194	BELLE TERRE WAY
006.775 CO 3998	NEWBRIDGE DR
007.205 CO 4379	PERSIMMON TREE RD
007.265 CO 781	PERSIMMON TREE RD
007.265 CO 4580	SCHULZ LA
007.315 CO 2575	ACCORD DR
007.425 CO 4047	HALL RD
007.575 CO 1318	COUNSELMAN RD
007.655 CO 7068	FALLS RD
007.905 CO 1830	GARY RD
007.905 CO 6403	POTOMAC MANORS DR
008.135 CO 2005	CHAPEL RD
008.435 CO 192	NORTON RD
008.525 CO 2441	SANDY LANDING RD
008.595 CO 6262	RIVER OAKS LA
008.835 CO 4728	RIVERWOOD DR
009.175 OP 5894	RIVER VIEW DR
009.175 CO 3001	TARA RD
009.345 CO 197	PINEY MEETINGHOUSE RD
009.595 CO 6998	ARDNAVE PL
009.792 CO 206	SWAINS LOCK RD
009.932 CO 2771	ADMIRALS WAY
010.062 CO 5488	SMOKEY QUARTZ LA
010.192 CO 4906	SPUR WHEEL LA
010.392 CO 6924	TACK HOUSE CT
010.642 CO 5961	LAKE POTOMAC DR
011.062 OP 104	BEALL MOUNTAIN RD

MARYLAND DEPARTMENT OF TRANSPORTATION
STATE HIGHWAY ADMINISTRATION
DATA SERVICES DIVISION

2022 HIGHWAY LOCATION REFERENCE

COUNTY: MONTGOMERY
DISTRICT: 3
DATE: 1/17/2024
VERSION: 1.0

ROUTE NUMBER: MD 190

DIRECTION: WEST (NON INVENTORY)

MILEPOINT		MILEPOINT DESCRIPTION
011.132	CO 205	STONEY CREEK RD
011.352	CO 2936	SPRINGRIDGE RD
011.638	OP 5928	DALYN DRIVE (NB/L)
011.646	OP 5928	DALYN DRIVE
011.852	OP 93	LUVIE LA
012.022	CO 4705	DREWS CT
012.462	CO 4771	BEALL SPRING RD
012.742	CO 4815	RIVERS EDGE DR
012.742	CO 780	TRAVILAH RD
012.882	CO 202	ESWORTHY RD
012.882	CO 26	PENNYFIELD LOCK RD
013.072	CO 5596	MAIDENS BOWER DR
014.462	CO 3701	PETTIT WAY
014.652	CO 4773	SIGNAL TREE LA
015.182	CO 5894	MANOR STONE DR
015.502	CO 207	VIOLETES LOCK RD
015.772	CO 2603	RIVER RD
015.772	MD 112	SENECA RD

ROUTE NUMBER: MD 191

DIRECTION: SOUTH (NON INVENTORY)

MILEPOINT		MILEPOINT DESCRIPTION
000.000	MU 15	BRADLEY LA
000.000	MD 185	CONNECTICUT AVE
000.008	MD 185	CONNECTICUT AVE (SB/L)
000.190	MU 52	HILLCREST PL #2
000.400	MU 70	MAPLE AVE
000.520	MU 46	EAST AVE
000.670	MU 215	WEST AVE
000.727	MD 355	WISCONSIN AVE
000.734	MD 355	WISCONSIN AVE (SB/L)

MARYLAND DEPARTMENT OF TRANSPORTATION
STATE HIGHWAY ADMINISTRATION
DATA SERVICES DIVISION

2022 HIGHWAY LOCATION REFERENCE

COUNTY: MONTGOMERY
DISTRICT: 3
DATE: 1/17/2024
VERSION: 1.0

ROUTE NUMBER: MD 191

DIRECTION: SOUTH (NON INVENTORY)

MILEPOINT		MILEPOINT DESCRIPTION
000.850	CO 441	STRATHMORE ST
000.970	CO 421	OFFUTT LA
001.020	CO 422	WELLINGTON DR
001.070	CO 6133	LELAND ST
001.170	CO 362	ARLINGTON RD
001.240	OP 581	NO NAME
001.294	CO 355	FAIRFAX RD
001.520	CO 1126	GLENBROOK RD
001.607	MD 614	GOLDSBORO RD
001.613	MD 614	GOLDSBORO RD (SB/L)
001.680	CO 1464	BARRETT LA
001.750	CO 1010	PEMBROKE TERR
001.770	OP 577	PEMBROKE RD
001.870	CO 377	AUDUBON RD
001.900	CO 1020	BURLING CT
001.930	CO 1019	BURLING RD
001.970	CO 1021	BRITE DR
002.030	CO 1022	VERNON PL
002.060	CO 2132	CORNISH RD
002.080	CO 2641	BEAM CT
002.130	CO 2717	DEVON RD
002.220	CO 1023	DURBIN RD
002.250	CO 2130	DURBIN RD
002.300	CO 340	OLD CHESTER RD
002.360	CO 1841	MCLEAN DR
002.430	MD 188	WILSON LA
002.570	CO 1091	ENGLISH CT
002.620	CO 1096	YORK LA
002.720	CO 778	RADNOR RD
002.810	CO 339	ABERDEEN RD
002.930	CO 350	HUNTINGTON PKWY
002.948	CO 1013	BRADMOOR DR

MARYLAND DEPARTMENT OF TRANSPORTATION
STATE HIGHWAY ADMINISTRATION
DATA SERVICES DIVISION

2022 HIGHWAY LOCATION REFERENCE

COUNTY: MONTGOMERY
DISTRICT: 3
DATE: 1/17/2024
VERSION: 1.0

ROUTE NUMBER: MD 191

DIRECTION: SOUTH (NON INVENTORY)

MILEPOINT		MILEPOINT DESCRIPTION
002.954	CO 1013	BRADMOOR DR (SB/L)
003.050	CO 1018	RAYBURN RD
003.140	CO 1467	SELVYN RD
003.215	CO 1014	EWING DR
003.430	CO 1536	VALLEY RD
003.555	CO 1276	WOODHAVEN BLVD
003.710	CO 2319	HOWELL RD
003.750	CO 1281	FALLEN OAK DR
003.950	CO 838	HILLMEAD RD
004.150	CO 837	FERNWOOD RD
004.280	CO 836	BURNING TREE RD
004.325	CO 1325	BRADGROVE DR
004.490	CO 169	BURDETTE RD
004.770	CO 2617	OAK FOREST LA
004.960	CO 4582	REDWOOD AVE
005.207	IS 495	CAPITAL BELTWAY
005.231	IS 495	CAPITAL BELTWAY (WB/L)
005.740	CO 148	SEVEN LOCKS RD
005.990	CO 2174	HOLLYOAK DR
006.370	CO 1529	ALDERSHOT DR
006.370	CO 3217	KENTSDALE DR
006.450	CO 1509	BEECH HILL DR
006.570	CO 4691	MERCY HOLLOW LA
006.960	CO 191	KENDALE RD
007.096	CO 7070	BRADLEY BLVD
007.096	MD 190	RIVER RD

ROUTE NUMBER: MD 192

DIRECTION: WEST (NON INVENTORY)

MILEPOINT		MILEPOINT DESCRIPTION
000.000	CO 697	FOREST GLEN RD (WB/L)

MARYLAND DEPARTMENT OF TRANSPORTATION
STATE HIGHWAY ADMINISTRATION
DATA SERVICES DIVISION

2022 HIGHWAY LOCATION REFERENCE

COUNTY: MONTGOMERY
DISTRICT: 3
DATE: 1/17/2024
VERSION: 1.0

ROUTE NUMBER: MD 192

DIRECTION: WEST (NON INVENTORY)

MILEPOINT	MILEPOINT DESCRIPTION
000.000 MD 97	GEORGIA AVE
000.006 MD 97	GEORGIA AVE (SB/L)
000.170 CO 2512	ELKTON AVE
000.250 CO 7493	DARCY FOREST DR
000.255 CO 2586	BELVEDERE PL
000.330 CO 578	CANEY PL
000.350 CO 3069	FOREST GLEN CT
000.410 CO 576	ROSENSTEEL AVE
000.510 CO 580	HOLLOW GLEN PL
000.640 CO 1460	GLEN AVE
000.680 CO 1227	FOREST GLEN RD
000.680 CO 7073	SEMINARY RD
000.710 CO 4478	POST OFFICE RD
000.900 CO 574	BEECHBANK RD
000.980 OP 606	NO NAME
001.090 CO 1295	LEAFY AVE
001.240 CO 570	GRANT AVE
001.270 CO 5034	DAY AVE
001.270 CO 5497	PRAATT PL
001.320 CO 533	STONEBROOK DR
001.380 CO 569	LEE ST
001.470 CO 2581	VIRGINIA AVE
001.670 CO 561	MEREDITH AVE
001.860 CO 1286	EDGEWOOD RD
001.980 MU 111	FERNDAL ST
001.990 MU 183	N KENSINGTON PKWY
002.090 MU 370	WHEATLEY ST
002.150 MU 320	ST PAUL ST
002.350 MU 300	PLYERS MILL RD
002.360 MU 50	CONCORD ST
002.406 MD 185	CONNECTICUT AVE
002.414 MD 185	CONNECTICUT AVE (SB/L)

MARYLAND DEPARTMENT OF TRANSPORTATION
STATE HIGHWAY ADMINISTRATION
DATA SERVICES DIVISION

2022 HIGHWAY LOCATION REFERENCE

COUNTY: MONTGOMERY
DISTRICT: 3
DATE: 1/17/2024
VERSION: 1.0

ROUTE NUMBER: MD 192

DIRECTION: WEST (NON INVENTORY)

MILEPOINT MILEPOINT DESCRIPTION

002.510 CO 302 PLYERS MILL RD

ROUTE NUMBER: MD 193

DIRECTION: WEST (NON INVENTORY)

MILEPOINT MILEPOINT DESCRIPTION

000.000 PRINCE GEORGES CO/L
000.000 MD 193 UNIVERSITY BLVD (WB/L)
000.005 CO 1289 MERRIMAC DR
000.060 CO 1288 NAVAHOE DR
000.130 MD 195 CARROLL AVE
000.130 CO 725 CARROLL AVE
000.130 CO 1377 UNIVERSITY BLVD E SERV RD
000.145 CO 725 CARROLL AVE (SB/L)
000.240 CO 1369 BAYFIELD ST
000.340 CO 2185 SEEK LA
000.528 MD 320 PINEY BRANCH RD
000.534 MD 320 PINEY BRANCH RD (SB/L)
000.660 CO 934 LANGLEY DR
000.730 CO 928 PATTON DR
001.010 CO 927 BUCKINGHAM DR
001.140 CO 764 E SCHUYLER RD
001.280 CO 762 E MELBOURNE AVE
001.505 CO 1654 E FRANKLIN AVE
001.515 CO 1654 E FRANKLIN AVE (WB/L)
001.610 CO 706 INDIAN SPRING DR
001.690 RP 495 RAMP 4 FR MD 193 NB TO IS 495 EB
001.745 IS 495 CAPITAL BELTWAY
001.760 IS 495 CAPITAL BELTWAY (WB/L)
001.790 RP 495 RAMP 1 FR MD 193 NB TO IS 495 WB
001.800 XO 506 CROSSOVER
001.800 RP 495 RAMP 7 FR RP 2 (FR IS495 WB) TO 193

MARYLAND DEPARTMENT OF TRANSPORTATION
STATE HIGHWAY ADMINISTRATION
DATA SERVICES DIVISION

2022 HIGHWAY LOCATION REFERENCE

COUNTY: MONTGOMERY
DISTRICT: 3
DATE: 1/17/2024
VERSION: 1.0

ROUTE NUMBER: MD 193

DIRECTION: WEST (NON INVENTORY)

MILEPOINT		MILEPOINT DESCRIPTION
001.820	RP 495	RAMP 2 FR IS 495 WB TO MD 193 NB
001.870	CO 754	WHITESTONE RD
001.966	CO 755	WILLIAMSBURG DR
001.973	CO 755	WILLIAMSBURG DR (WB/L)
002.040	CO 705	ST LAWRENCE DR
002.210	CO 704	LEXINGTON DR
002.260	CO 2114	ALLEY
002.334	US 29	COLESVILLE RD
002.346	US 29	COLESVILLE RD (SB/L)
002.400	CO 698	SUTHERLAND RD
002.440	XO 29	CROSSOVER
002.510	CO 699	LORAIN AVE
002.630	CO 675	BRUNETT AVE
002.820	CO 1749	ROYALTON RD
002.920	CO 793	DENNIS AVE
003.020	CO 1408	KERWIN RD
003.170	CO 1934	EISNER ST
003.460	CO 2254	CADDINGTON AVE
003.646	CO 124	ARCOLA AVE (WB/L)
003.652	CO 124	ARCOLA AVE
003.915	GV 7	SLIGO CREEK PKWY
004.235	CO 1270	INWOOD AVE
004.335	CO 2029	MAYHEW DR
004.360	CO 1930	GLENPARK DR
004.385	CO 2238	NICHOLAS DR
004.485	CO 2391	EASECREST DR
004.575	CO 1744	DAYTON ST
004.605	CO 2492	MARKWOOD DR
004.685	CO 2234	REEDIE DR
004.785	CO 2237	WESTCHESTER DR
004.985	CO 1173	AMHERST AVE
005.105	CO 4346	ELKIN ST

MARYLAND DEPARTMENT OF TRANSPORTATION
STATE HIGHWAY ADMINISTRATION
DATA SERVICES DIVISION

2022 HIGHWAY LOCATION REFERENCE

COUNTY: MONTGOMERY
DISTRICT: 3
DATE: 1/17/2024
VERSION: 1.0

ROUTE NUMBER: MD 193

DIRECTION: WEST (NON INVENTORY)

MILEPOINT		MILEPOINT DESCRIPTION
005.177	MD 97	GEORGIA AVE
005.185	MD 97	GEORGIA AVE (SB/L)
005.265	CO 865	GRANDVIEW AVE
005.397	MD 586	VEIRS MILL RD (WB/L)
005.405	MD 586	VEIRS MILL RD
005.525	CO 1100	EAST AVE
005.615	CO 288	MIDVAIL AVE
005.695	CO 1095	VALLEY VIEW AVE
005.805	CO 1094	HILLSDALE DR
005.840	CO 289	WEST AVE
006.315	CO 297	LAWRENCE AVE
006.435	CO 4463	NEWPORT MILL RD
006.445	CO 4461	DECATUR AVE (EB/L)
006.535	MU 280	PERRY AVE
006.622	MD 185	CONNECTICUT AVE
006.640	MD 185	CONNECTICUT AVE (SB/L)

ROUTE NUMBER: MD 195

DIRECTION: SOUTH (NON INVENTORY)

MILEPOINT		MILEPOINT DESCRIPTION
000.000	CO 725	CARROLL AVE
000.000	MD 193	UNIVERSITY BLVD E (WB/L)
000.000	CO 1377	UNIVERSITY BLVD E SERV RD
000.010	MD 193	UNIVERSITY BLVD E
000.110	MU 960	MERRIMAC DR
000.130	OP 628	GRAHAM RD
000.290	CO 727	CHESTER ST
000.325	MD 195 A-	CARROLL AVE SERVICE RD
000.350	CO 730	BARRON ST
000.390	MD 195 A-	CARROLL AVE SERVICE RD
000.410	MU 550	GLENSIDE DR

MARYLAND DEPARTMENT OF TRANSPORTATION
STATE HIGHWAY ADMINISTRATION
DATA SERVICES DIVISION

2022 HIGHWAY LOCATION REFERENCE

COUNTY: MONTGOMERY
DISTRICT: 3
DATE: 1/17/2024
VERSION: 1.0

ROUTE NUMBER: MD 195

DIRECTION: SOUTH (NON INVENTORY)

MILEPOINT		MILEPOINT DESCRIPTION
000.420	CO 728	GLENSIDE DR
000.490	CO 729	LONG BRANCH PKWY
000.580	MU 480	GARLAND AVE
000.600	MU 482	GARLAND AVE
000.660	MU 190	CENTRAL AVE
000.690	MU 570	GREENWOOD AVE
000.760	MU 460	FLOWER AVE
000.910	GV 3	SLIGO CREEK PKWY
000.970	MU 750	JEFFERSON AVE
000.980	MU 1050	OLD CARROLL AVE
001.030	OP 5794	NIAGARA CT
001.100	MU 870	LINCOLN AVE
001.190	MU 120	BOYD AVE
001.240	MU 1180	SHERMAN AVE
001.250	MU 921	MANOR CIR
001.320	MU 860	LEE AVE
001.340	MU 922	S MANOR CIR
001.380	MD 410	ETHAN ALLEN AVE
001.390	MU 560	GRANT AVE
001.390	MD 410	PHILADELPHIA AVE
001.460	MD 410	PHILADELPHIA AVE
001.630	MU 1080	PARK AVE
001.650	MU 280	COLUMBIA AVE
001.680	MU 1250	TULIP AVE
001.780	MU 1310	WESTMORELAND AVE
001.820	MU 850	LAUREL AVE
001.870	MU 1330	WILLOW AVE
001.900	DC 1007	EASTERN AVE

MARYLAND DEPARTMENT OF TRANSPORTATION
STATE HIGHWAY ADMINISTRATION
DATA SERVICES DIVISION

2022 HIGHWAY LOCATION REFERENCE

COUNTY: MONTGOMERY
DISTRICT: 3
DATE: 1/17/2024
VERSION: 1.0

ROUTE NUMBER: MD 198

DIRECTION: WEST (NON INVENTORY)

MILEPOINT	MILEPOINT DESCRIPTION
000.000	PRINCE GEORGES CO/L
000.000 MD 198	SANDY SPRING RD (WB/L)
000.140 CO 90	RIDING STABLE RD
000.370 CO 2190	BIRMINGHAM DR
000.590 CO 91	MCKNEW RD
000.890 CO 3363	DINO DR
001.240 RP 29	RAMP 2 FR MD 198 WB TO US 29 NB
001.260 RP 29	RAMP 3 FR MD 198 EB TO RAMP 2 (US 29)
001.290 US 29	COLUMBIA PIKE
001.300 US 29	COLUMBIA PIKE (SB/L)
001.436 US 29 A-	OLD COLUMBIA PIKE
001.445 US 29 A-	OLD COLUMBIA PIKE (SB/L)
001.800 CO 7296	BURTONSVILLE SCH ACCESS RD
001.800 CO 4552	OLD COLUMBIA PIKE
001.880 OP 401	ATHEY RD
001.970 CO 85	SANTINI RD
002.440 CO 2959	BURTONSVILLE DR
002.440 CO 7632	LIONS DEN RD
002.580 CO 84	KRUHM RD
002.850 CO 2814	ALLNUTT LA
002.950 CO 83	OURSLER RD
003.380 CO 79	PEACH ORCHARD RD
003.620 CO 82	BATSON RD
003.640 CO 7163	PHILLIPS OAK DR
003.780 CO 80	THOMPSON RD
004.260 CO 174	OAK HILL RD
004.520 CO 3696	VEITCH LA
004.680 CO 3695	STABLER LA
004.893 MD 650	NEW HAMPSHIRE AVE
004.900 MD 650	NEW HAMPSHIRE AVE (SB/L)
004.900 CO 7445	NORBECK RD (WB/L)

MARYLAND DEPARTMENT OF TRANSPORTATION
STATE HIGHWAY ADMINISTRATION
DATA SERVICES DIVISION

2022 HIGHWAY LOCATION REFERENCE

COUNTY: MONTGOMERY
DISTRICT: 3
DATE: 1/17/2024
VERSION: 1.0

ROUTE NUMBER: MD 200

DIRECTION: WEST (NON INVENTORY)

MILEPOINT	MILEPOINT DESCRIPTION
000.000	MD 200 INTERCOUNTY CONNECTOR (WB/L)
000.000	PRINCE GEORGES CO/L
000.001	MILE MARKER 17.2
000.081	MILE MARKER 17.1
000.083	RP 200 RAMP 2 FR MD 200 WB TO BRIGGS CHANEY RD
000.206	MILE MARKER 17.0
000.298	MILE MARKER 16.9
000.402	MILE MARKER 16.8
000.464	CO 95 BRIGGS CHANEY RD (WB/L)
000.470	EXIT #17
000.476	CO 95 BRIGGS CHANEY RD
000.495	MILE MARKER 16.7
000.606	MILE MARKER 16.6
000.720	MILE MARKER 16.5
000.829	MILE MARKER 16.4
000.855	RP 200 RAMP 2 FR MD200 WB TO RP 3 (TO US 29 NB)
001.003	MILE MARKER 16.2
001.061	BEGIN STRUCTURE M-V161041
001.066	RP 200 RAMP 1 FR RP 4 (FR US 29 NB) TO MD200 WB
001.077	END STRUCTURE M-V161041
001.088	MILE MARKER 16.1
001.181	BEGIN STRUCTURE M-V160041
001.184	MILE MARKER 16.0
001.184	RP 200 RAMP 7 FR RP 2 (FR MD200 WB) TO US 29 SB
001.194	RP 200 RAMP 1 FR US29 NB TO BRIGGS CHANEY RD WB
001.210	RP 200 RAMP 3 FR RP 6 (FR MD200 EB) TO US 29 NB
001.215	US 29 COLUMBIA PIKE
001.230	EXIT #16
001.234	US 29 COLUMBIA PIKE (SB/L)
001.240	RP 200 RAMP 5 FR US 29 SB TO MD 200 EB
001.253	END STRUCTURE M-V160041
001.286	MILE MARKER 15.9

MARYLAND DEPARTMENT OF TRANSPORTATION
STATE HIGHWAY ADMINISTRATION
DATA SERVICES DIVISION

2022 HIGHWAY LOCATION REFERENCE

COUNTY: MONTGOMERY
DISTRICT: 3
DATE: 1/17/2024
VERSION: 1.0

ROUTE NUMBER: MD 200

DIRECTION: WEST (NON INVENTORY)

MILEPOINT		MILEPOINT DESCRIPTION
001.360	RP 200	RAMP 1 FR RP 4 (FR US 29 NB) TO MD200 WB
001.417	CO 4552	OLD COLUMBIA PIKE
001.472		MILE MARKER 15.8
001.669		MILE MARKER 15.5
001.695	RP 200	RAMP 8 FR US 29 SB TO MD 200 WB
001.768		MILE MARKER 15.4
001.865		MILE MARKER 15.3
002.073		MILE MARKER 15.1
002.182		MILE MARKER 15.0
002.269		MILE MARKER 14.9
002.297		BEGIN STRUCTURE M-V146041
002.536		END STRUCTURE M-V146041
002.567		MILE MARKER 14.6
002.667		MILE MARKER 14.5
002.769		MILE MARKER 14.4
002.867		MILE MARKER 14.3
002.968		MILE MARKER 14.2
003.067		MILE MARKER 14.1
003.167		MILE MARKER 14.0
003.269		MILE MARKER 13.9
003.371		MILE MARKER 13.8
003.385		BEGIN STRUCTURE M-V137041
003.498		END STRUCTURE M-V137041
003.571		MILE MARKER 13.6
003.671		MILE MARKER 13.5
003.700	RP 200	RAMP 7 FR MD 200 WB TO MD 650 SB
003.764		MILE MARKER 13.4
003.869		MILE MARKER 13.3
003.936	RP 200	RAMP 7 FR MD 200 WB TO MD 650 SB
003.940	MD 650	NEW HAMPSHIRE AVE
003.947		EXIT #13
003.954	MD 650	NEW HAMPSHIRE AVE (SB/L)

MARYLAND DEPARTMENT OF TRANSPORTATION
STATE HIGHWAY ADMINISTRATION
DATA SERVICES DIVISION

2022 HIGHWAY LOCATION REFERENCE

COUNTY: MONTGOMERY
DISTRICT: 3
DATE: 1/17/2024
VERSION: 1.0

ROUTE NUMBER: MD 200

DIRECTION: WEST (NON INVENTORY)

MILEPOINT	MILEPOINT DESCRIPTION
003.957 RP 200	RAMP 1 FR MD 650 NB TO MD 200 WB
003.976	MILE MARKER 13.2
004.074	MILE MARKER 13.1
004.177	MILE MARKER 13.0
004.260 RP 200	RAMP 1 FR MD 650 NB TO MD 200 WB
004.274	MILE MARKER 12.9
004.375	MILE MARKER 12.8
004.475	MILE MARKER 12.7
004.576	MILE MARKER 12.6
004.679	MILE MARKER 12.5
004.711 CO 78	NOTLEY RD
004.777	MILE MARKER 12.4
004.883	MILE MARKER 12.3
004.976	MILE MARKER 12.2
005.081	MILE MARKER 12.1
005.129	BEGIN STRUCTURE M-V118041
005.182	MILE MARKER 12.0
005.342	END STRUCTURE M-V118041
005.364	MILE MARKER 11.8
005.462	MILE MARKER 11.7
005.564	MILE MARKER 11.6
005.657	MILE MARKER 11.5
005.757	MILE MARKER 11.4
005.826	BEGIN STRUCTURE M-V112041
005.980 CO 76	BONIFANT RD
005.995	END STRUCTURE M-V112041
006.061	MILE MARKER 11.1
006.163	MILE MARKER 11.0
006.264	MILE MARKER 10.9
006.374	BEGIN STRUCTURE M-V107041
006.484	END STRUCTURE M-V107041
006.500 RP 200	RAMP 2 FR MD 200 WB TO MD 182

MARYLAND DEPARTMENT OF TRANSPORTATION
STATE HIGHWAY ADMINISTRATION
DATA SERVICES DIVISION

2022 HIGHWAY LOCATION REFERENCE

COUNTY: MONTGOMERY
DISTRICT: 3
DATE: 1/17/2024
VERSION: 1.0

ROUTE NUMBER: MD 200

DIRECTION: WEST (NON INVENTORY)

MILEPOINT		MILEPOINT DESCRIPTION
006.560		MILE MARKER 10.6
006.658		MILE MARKER 10.5
006.715	MD 182	LAYHILL RD
006.720		EXIT #10
006.725	MD 182	LAYHILL RD (SB/L)
006.757		MILE MARKER 10.4
006.870		MILE MARKER 10.3
006.963		MILE MARKER 10.2
007.030	RP 200	RAMP 8 FR MD 182 SB TO MD 200 WB
007.064		MILE MARKER 10.1
007.162		MILE MARKER 10.0
007.265		MILE MARKER 9.9
007.359		MILE MARKER 9.8
007.451		MILE MARKER 9.7
007.533	CO 5912	LONGMEAD CROSSING DR
007.557		MILE MARKER 9.6
007.654		MILE MARKER 9.5
007.754		MILE MARKER 9.4
007.852		MILE MARKER 9.3
007.944		MILE MARKER 9.2
008.015	MD 28	NORBECK RD
008.052		MILE MARKER 9.1
008.156		MILE MARKER 9.0
008.245		MILE MARKER 8.9
008.344		MILE MARKER 8.8
008.438		MILE MARKER 8.7
008.545		MILE MARKER 8.6
008.595	RP 200	RAMP 7 FR MD 200 WB TO MD 97 SB
008.646		MILE MARKER 8.5
008.753		MILE MARKER 8.4
008.848		MILE MARKER 8.3
008.943	MD 97	GEORGIA AVE

MARYLAND DEPARTMENT OF TRANSPORTATION
STATE HIGHWAY ADMINISTRATION
DATA SERVICES DIVISION

2022 HIGHWAY LOCATION REFERENCE

COUNTY: MONTGOMERY
DISTRICT: 3
DATE: 1/17/2024
VERSION: 1.0

ROUTE NUMBER: MD 200

DIRECTION: WEST (NON INVENTORY)

MILEPOINT		MILEPOINT DESCRIPTION
008.951		EXIT #8
008.954		MILE MARKER 8.2
008.958	MD 97	GEORGIA AVE (SB/L)
009.136		MILE MARKER 8.0
009.228		MILE MARKER 7.9
009.270	RP 200	RAMP 8 FR MD 97 SB TO MD 200 WB
009.327		MILE MARKER 7.8
009.431		MILE MARKER 7.7
009.539		MILE MARKER 7.6
009.636		MILE MARKER 7.5
009.741		MILE MARKER 7.4
009.842		MILE MARKER 7.3
009.875	CO 137	EMORY LA
009.947		MILE MARKER 7.2
010.048		MILE MARKER 7.1
010.161		MILE MARKER 7.0
010.252		MILE MARKER 6.9
010.274		BEGIN STRUCTURE M-V069041
010.330		END STRUCTURE M-V069041
010.352		MILE MARKER 6.8
010.430		BEGIN STRUCTURE M-V067041
010.485		END STRUCTURE M-V067041
010.555		MILE MARKER 6.6
010.655		MILE MARKER 6.5
010.753		MILE MARKER 6.4
010.856		MILE MARKER 6.3
010.956		MILE MARKER 6.2
011.056		MILE MARKER 6.1
011.157		MILE MARKER 6.0
011.254		MILE MARKER 5.9
011.285	MD 115	MUNCASTER MILL RD
011.355		MILE MARKER 5.8

MARYLAND DEPARTMENT OF TRANSPORTATION
STATE HIGHWAY ADMINISTRATION
DATA SERVICES DIVISION

2022 HIGHWAY LOCATION REFERENCE

COUNTY: MONTGOMERY
DISTRICT: 3
DATE: 1/17/2024
VERSION: 1.0

ROUTE NUMBER: MD 200

DIRECTION: WEST (NON INVENTORY)

MILEPOINT		MILEPOINT DESCRIPTION
011.452		MILE MARKER 5.7
011.548		MILE MARKER 5.6
011.645		MILE MARKER 5.5
011.744		MILE MARKER 5.4
011.830	CO 138	NEEDWOOD RD
011.843		MILE MARKER 5.3
011.942		MILE MARKER 5.2
012.042		MILE MARKER 5.1
012.142		MILE MARKER 5.0
012.342		MILE MARKER 4.8
012.443		MILE MARKER 4.7
012.570	CO 4207	OLDE MILL RUN
012.643		MILE MARKER 4.5
012.744		MILE MARKER 4.4
012.847		MILE MARKER 4.3
012.950		MILE MARKER 4.2
013.052		MILE MARKER 4.1
013.151		MILE MARKER 4.0
013.246		MILE MARKER 3.9
013.320	CO 1936	REDLAND RD
013.343		MILE MARKER 3.8
013.441		MILE MARKER 3.7
013.541		MILE MARKER 3.6
013.641		MILE MARKER 3.5
013.742		MILE MARKER 3.4
013.784		BEGIN STRUCTURE M-V033031
013.791	CO 212	SHADY GROVE RD
013.803	CO 212	SHADY GROVE RD (SB/L)
013.811		END STRUCTURE M-V033031
013.844		MILE MARKER 3.3
013.945		MILE MARKER 3.2
014.047		MILE MARKER 3.1

MARYLAND DEPARTMENT OF TRANSPORTATION
STATE HIGHWAY ADMINISTRATION
DATA SERVICES DIVISION

2022 HIGHWAY LOCATION REFERENCE

COUNTY: MONTGOMERY
DISTRICT: 3
DATE: 1/17/2024
VERSION: 1.0

ROUTE NUMBER: MD 200

DIRECTION: WEST (NON INVENTORY)

MILEPOINT		MILEPOINT DESCRIPTION
014.148		MILE MARKER 3.0
014.249		MILE MARKER 2.9
014.349		MILE MARKER 2.8
014.379	RP 370	RAMP 7 FR MD 200 WB TO MD 200A SB
014.451		MILE MARKER 2.7
014.552		MILE MARKER 2.6
014.616		BEGIN STRUCTURE 150197041
014.620		END STRUCTURE 150197041
014.620		EXIT #3
014.620	IS 370	NO NAME (WB/L)
014.620	RP 370	RAMP 1 FR MD 200A NB TO IS 370 WB

ROUTE NUMBER: MD 200 A

DIRECTION: NORTH (NON INVENTORY)

MILEPOINT		MILEPOINT DESCRIPTION
000.055	RP 200 A-	RAMP 4 FR MD200A NB TO SHADY GROVE RD EB
000.274	RP 200 A-	RAMP 3 FR SHADY GROVE RD WB TO MD200A NB
000.289	CO 212	SHADY GROVE RD
000.296		EXIT #1
000.302	CO 212	SHADY GROVE RD (SB/L)
000.530	RP 370	RAMP 1 FR MD 200A NB TO IS 370 WB

ROUTE NUMBER: MD 320

DIRECTION: SOUTH (NON INVENTORY)

MILEPOINT		MILEPOINT DESCRIPTION
000.000	MD 320	PINEY BRANCH RD
000.070	OP 625	NO NAME
000.180	OP 626	NO NAME
000.340	CO 725	CARROLL AVE
000.390	OP 5795	KODIAK DR

MARYLAND DEPARTMENT OF TRANSPORTATION
STATE HIGHWAY ADMINISTRATION
DATA SERVICES DIVISION

2022 HIGHWAY LOCATION REFERENCE

COUNTY: MONTGOMERY
DISTRICT: 3
DATE: 1/17/2024
VERSION: 1.0

ROUTE NUMBER: MD 320

DIRECTION: SOUTH (NON INVENTORY)

MILEPOINT	MILEPOINT DESCRIPTION
000.586 MD 193	UNIVERSITY BLVD E (WB/L)
000.594 MD 193	UNIVERSITY BLVD E
000.700 CO 941	BARRON ST
000.780 CO 734	GARLAND AVE
000.910 MD 594 D-	ARLISS ST
000.980 CO 726	GREENWOOD AVE
001.050 CO 913	FLOWER AVE
001.180 CO 757	MANCHESTER RD
001.210 MU 8100	WINDING HILL WAY
001.250 GV 7	SLIGO CREEK PKWY
001.420 CO 1634	PARK CREST DR
001.480 CO 7074	DALE DR
001.480 CO 759	DEVON RD
001.480 CO 1230	THAYER PL
001.550 CO 637	SILVER SPRING AVE
001.640 CO 746	WESSEX RD
001.680 CO 745	HILLTOP RD
001.680 CO 748	PARK VALLEY RD
001.680 CO 4592	SLIGO AVE
001.760 CO 744	SUNNYSIDE RD
001.830 CO 743	PARKSIDE RD
001.840 CO 644	MISSISSIPPI AVE
001.910 CO 645	RITCHIE AVE
002.010 CO 646	POTOMAC AVE
002.080 CO 655	GIST AVE
002.120 CO 652	RAY DR
002.180 MU 565	GRANT AVE #2
002.290 MD 410	PHILADELPHIA AVE
002.350 MU 220	CHESTNUT AVE
002.650 MU 1225	TAKOMA AVE
002.680 DC 1008	EASTERN AVE

MARYLAND DEPARTMENT OF TRANSPORTATION
STATE HIGHWAY ADMINISTRATION
DATA SERVICES DIVISION

2022 HIGHWAY LOCATION REFERENCE

COUNTY: MONTGOMERY
DISTRICT: 3
DATE: 1/17/2024
VERSION: 1.0

ROUTE NUMBER: MD 355

DIRECTION: SOUTH (NON INVENTORY)

MILEPOINT	MILEPOINT DESCRIPTION
000.000	FREDERICK CO/L
000.000 MD 355	URBANA PIKE
000.390 MD 109	OLD HUNDRED RD
000.430 CO 9	HYATTSTOWN MILL RD
000.590 CO 2194	CROGHAN RD
001.240 OP 5693	PRESCOTT RD
001.500 CO 7560	LITTLE BENNETT DR
002.950 CO 200	COMUS RD
003.480 CO 7705	SNOWDEN FARM PKWY
003.930 CO 2	CLARKSBURG RD
004.020 CO 4594	SPIRE ST
004.060 OP 6275	CLARKSBURG SQUARE RD
004.060 CO 4595	REDGRAVE PL
004.190 CO 15	STRINGTOWN RD
004.201 CO 15	STRINGTOWN RD (NB/L)
004.354 CO 7725	SAINT CLAIR RD
004.510 OP 14	SUNCREST AVE
004.660 OP 36	COOL BROOK LA
004.860 OP 5573	BIRCHCREST LA
004.910 CO 232	SHAWNEE LA
005.100 CO 7332	FOREMAN BLVD
005.270 OP 35	WIMS RD
005.380 CO 3343	RUNNING BROOK DR
005.556 CO 7730	LITTLE SENECA PKWY
005.630 CO 23	NEWCUT RD
005.850 CO 6897	CANTERFIELD WAY
005.850 CO 7313	ROSECREST DR
006.060 CO 2828	GREENRIDGE DR
006.232 CO 231	WEST OLD BALTIMORE RD
006.330 CO 3083	GREENBROOK DR
006.489 CO 27	BRINK RD
006.828 CO 6515	MILESTONE MANOR LA

MARYLAND DEPARTMENT OF TRANSPORTATION
STATE HIGHWAY ADMINISTRATION
DATA SERVICES DIVISION

2022 HIGHWAY LOCATION REFERENCE

COUNTY: MONTGOMERY
DISTRICT: 3
DATE: 1/17/2024
VERSION: 1.0

ROUTE NUMBER: MD 355

DIRECTION: SOUTH (NON INVENTORY)

MILEPOINT	MILEPOINT DESCRIPTION
006.833 CO 6515	MILESTONE MANOR LA (EB/L)
006.990 CO 6518	STARDRIFT DR
007.123 CO 7402	RIDGE RD
007.123 MD 27	RIDGE RD (SB/L)
007.136 MD 27	RIDGE RD
007.136 CO 7402	RIDGE RD (NB/L)
007.283 OP 5887	HENDERSON CORNER RD
007.295 OP 5887	HENDERSON CORNER RD (NB/L)
007.430 XO 34	CROSSOVER
007.567 CO 6136	SHAKESPEARE BLVD (WB/L)
007.574 CO 6136	SHAKESPEARE BLVD
007.765 CO 6497	BOLAND FARM RD (SB/L)
007.776 CO 6497	BOLAND FARM RD
007.880 CO 2359	COLLINS DR
008.015 MD 118	GERMANTOWN RD (SB/L)
008.025 MD 118	GERMANTOWN RD
008.180 CO 6055	OXBRIDGE DR
008.426 OP 6179	CIDER PRESS PL
008.500 CO 5212	APPLEDOWRE WAY
008.802 CO 141	MIDDLEBROOK RD (WB/L)
008.814 CO 141	MIDDLEBROOK RD
009.010 CO 4897	GUNNERS BRANCH RD
009.050 CO 2195	ARCHDALE RD
009.210 CO 4897	GUNNERS BRANCH RD
009.310 CO 1877	CHAPELGATE RD
009.487 CO 3096	PLUMMER DR
009.494 CO 3096	PLUMMER DR (EB/L)
009.720 CO 1718	HIGH POINT DR
010.180 CO 221	GAME PRESERVE RD
010.285 MU 300	PROFESSIONAL DR
010.294 MU 300	PROFESSIONAL DR (NB/L)
010.545 MU 695	SPECTRUM AVE

MARYLAND DEPARTMENT OF TRANSPORTATION
STATE HIGHWAY ADMINISTRATION
DATA SERVICES DIVISION

2022 HIGHWAY LOCATION REFERENCE

COUNTY: MONTGOMERY
DISTRICT: 3
DATE: 1/17/2024
VERSION: 1.0

ROUTE NUMBER: MD 355

DIRECTION: SOUTH (NON INVENTORY)

MILEPOINT	MILEPOINT DESCRIPTION
010.545 MU 379	TRAVIS AVE
010.554 MU 695	SPECTRUM AVE (NB/L)
010.649 MU 694	PARAMOUNT PARK DR
010.661 MU 694	PARAMOUNT PARK DR (NB/L)
010.777 MD 114	W WATKINS MILL RD (SB/L)
010.777 MU 424	WATKINS MILL RD (SB/L)
010.784 MD 114	W WATKINS MILL RD
010.784 MU 424	WATKINS MILL RD
011.085 MU 43	CHRISTOPHER AVE (SB/L)
011.095 MU 43	CHRISTOPHER AVE
011.397 MD 124	QUINCE ORCHARD RD (SB/L)
011.404 MD 124	QUINCE ORCHARD RD
011.642 MU 294	PERRY PKWY
011.791 MU 273	ODENDHAL AVE
011.800 MU 273	ODENDHAL AVE (EB/L)
011.970 MU 50	DALAMAR ST
012.060 MU 240	MONTGOMERY AVE
012.130 MU 200	MARYLAND AVE
012.220 MU 40	CHESTNUT ST
012.247 MU 400	WALKER AVE
012.410 MU 77	E DIAMOND AVE
012.450 MU 681	W DIAMOND AVE
012.500 MD 117 A-	NO NAME
012.550 MD 117 A-	NO NAME (EB/L)
012.630 MU 30	CEDAR AVE
012.720 MU 70	DESELLUM AVE
012.810 MU 360	S SUMMIT AVE
012.900 MU 290	PEONY DR
012.971 MU 514	EDUCATION BLVD
012.988 MU 514	EDUCATION BLVD (NB/L)
013.170 MU 679	FAIRBANKS BLVD
013.300 MU 61	W DEER PARK RD

MARYLAND DEPARTMENT OF TRANSPORTATION
STATE HIGHWAY ADMINISTRATION
DATA SERVICES DIVISION

2022 HIGHWAY LOCATION REFERENCE

COUNTY: MONTGOMERY
DISTRICT: 3
DATE: 1/17/2024
VERSION: 1.0

ROUTE NUMBER: MD 355

DIRECTION: SOUTH (NON INVENTORY)

MILEPOINT	MILEPOINT DESCRIPTION
013.410 MU 390	VIRGINIA DR
013.460 CO 216	CENTRAL AVE
013.630 MU 335	ROSEMONT DR
013.650 CO 2600	N WESTLAND DR
013.830 MU 427	S WESTLAND DR
014.040 MU 277	ONEILL DR
014.100 RP 370	RAMP 8 FR MD 355 SB TO IS 370 WB
014.142 IS 370	NO NAME (WB/L)
014.163 IS 370	NO NAME
014.204 CO 212	SHADY GROVE RD (SB/L)
014.216 CO 212	SHADY GROVE RD
014.596 MU 3343	RIDGEMONT AVE
014.604 MU 3343	RIDGEMONT AVE (EB/L)
014.793 MU 1555	KING FARM BLVD
014.807 MU 1555	KING FARM BLVD
014.986 MU 2533	REDLAND BLVD
014.994 MU 2533	REDLAND BLVD (EB/L)
015.316 MU 3173	WATKINS POND BLVD
015.324 MU 3173	WATKINS POND BLVD (EB/L)
015.755 MU 1297	W GUDE DR (WB/L)
015.765 MU 1297	W GUDE DR
015.825 OP 5247	W GUDE DR
015.836 OP 5247	W GUDE DR (EB/L)
016.007 MU 740	COLLEGE PKWY (SB/L)
016.013 MU 740	COLLEGE PKWY
016.180 SR 46	N CAMPUS DR
016.510 MU 1902	MANNAKEE ST
016.590 OP 5246	IVY LEAGUE LA
016.646 MU 2715	SERVICE DR (MD 355)
016.807 MU 3151	N WASHINGTON ST (SB/L)
016.813 MU 3151	N WASHINGTON ST
017.160 MU 272	BEALL AVE #2

MARYLAND DEPARTMENT OF TRANSPORTATION
STATE HIGHWAY ADMINISTRATION
DATA SERVICES DIVISION

2022 HIGHWAY LOCATION REFERENCE

COUNTY: MONTGOMERY
DISTRICT: 3
DATE: 1/17/2024
VERSION: 1.0

ROUTE NUMBER: MD 355

DIRECTION: SOUTH (NON INVENTORY)

MILEPOINT	MILEPOINT DESCRIPTION
017.339 MU 3356	E MIDDLE LA (WB/L)
017.347 MU 3356	E MIDDLE LA
017.433 MU 2935	TRUCK ST
017.470 MU 2138	MONROE PL
017.477 MU 2138	MONROE PL (EB/L)
017.619 MD 28	VEIRS MILL RD (WB/L)
017.628 MD 28	VEIRS MILL RD
017.760 MU 2560	RICHARD MONTGOMERY DR
017.903 MU 2180	MT VERNON PL
018.078 MD 911	FIRST ST (SB/L)
018.078 MU 2593	WOOTTON PKWY
018.088 MD 911	FIRST ST
018.088 MU 2593	WOOTTON PKWY (EB/L)
018.363 MU 1015	W EDMONSTON DR
018.680 MU 2890	TALBOTT ST
019.027 MU 2907	TEMPLETON PL
019.034 MU 2907	TEMPLETON PL (EB/L)
019.240 MU 770	CONGRESSIONAL LA
019.450 MU 1332	HALPINE RD
019.700 MU 2640	ROLLINS AVE
019.920 CO 3046	BOU AVE
020.045 MD 187	TOWNE RD (SB/L)
020.120 MD 187	TOWNE RD
020.215 MD 927 A-	MONTROSE PKWY (WB/L)
020.225 MD 927 A-	MONTROSE PKWY
020.444 CO 7220	OLD GEORGETOWN RD (SB/L)
020.453 CO 7220	OLD GEORGETOWN RD
020.636 CO 4122	MARINELLI RD
020.644 CO 4122	MARINELLI RD (EB/L)
020.810 CO 4242	NICHOLSON LA
020.911 CO 3239	EXECUTIVE BLVD
020.919 CO 3239	EXECUTIVE BLVD (SB/L)

MARYLAND DEPARTMENT OF TRANSPORTATION
STATE HIGHWAY ADMINISTRATION
DATA SERVICES DIVISION

2022 HIGHWAY LOCATION REFERENCE

COUNTY: MONTGOMERY
DISTRICT: 3
DATE: 1/17/2024
VERSION: 1.0

ROUTE NUMBER: MD 355

DIRECTION: SOUTH (NON INVENTORY)

MILEPOINT	MILEPOINT DESCRIPTION
021.020 CO 4657	SECURITY LA
021.130 CO 5036	EDSON LA
021.240 OP 556	HILLERY WAY
021.270 CO 4685	WICKSHIRE WAY
021.390 CO 2673	GOLF LA
021.550 MD 547	STRATHMORE AVE
021.846 CO 164	TUCKERMAN LA
021.855 CO 164	TUCKERMAN LA (EB/L)
022.305 CO 164	TUCKERMAN LA (EB/L)
022.314 CO 164	TUCKERMAN LA
022.430 CO 326	GROSVENOR LA
022.613	BEGIN STRUCTURE 150117001
022.625 RP 270	RAMP 1 FR MD 355 NB TO IS 270 WB
022.639	END STRUCTURE 150117001
022.658	BEGIN STRUCTURE 150118001
022.680 IS 495	CAPITAL BELTWAY (WB/L)
022.710 RP 495	RAMP 1 FR MD 355 NB TO IS 495 WB
022.720	END STRUCTURE 150118001
022.750 RP 270	RAMP 6 FR IS 270 EB TO MD 355 SB
022.773	BEGIN STRUCTURE 150120001
022.800 IS 495	CAPITAL BELTWAY
022.800	EXIT #34 (IS 495)
022.829	END STRUCTURE 150120001
022.870 RP 495	RAMP 6 FR IS 495 EB TO MD 355 SB
022.980 CO 2275	POOKS HILL RD
023.130 CO 2127	ALTA VISTA RD
023.210 CO 4393	ELSMERE AVE
023.590 CO 319	CEDAR LA
023.590 CO 7805	W CEDAR LA
023.700 GV 40	NORTH DR
023.870 GV 38	WILSON DR
024.080 GV 37	SOUTH DR

MARYLAND DEPARTMENT OF TRANSPORTATION
STATE HIGHWAY ADMINISTRATION
DATA SERVICES DIVISION

2022 HIGHWAY LOCATION REFERENCE

COUNTY: MONTGOMERY
DISTRICT: 3
DATE: 1/17/2024
VERSION: 1.0

ROUTE NUMBER: MD 355

DIRECTION: SOUTH (NON INVENTORY)

MILEPOINT		MILEPOINT DESCRIPTION
024.260	GV 1	CENTER DR
024.340	CO 385	WOODMONT AVE
024.421	CO 391	N CHELSEA LA
024.430	CO 392	S CHELSEA LA
024.500	CO 393	CHESTNUT ST
024.550	CO 352	BATTERY LA
024.610	CO 395	MAPLE AVE
024.650	CO 396	HIGHLAND AVE
024.670	CO 381	CORDELL AVE
024.700	CO 397	W VIRGINIA AVE
024.770	CO 398	CHASE AVE
024.810	CO 383	FAIRMONT AVE
024.861	CO 981	CHELTENHAM DR
024.970	CO 386	MIDDLETON LA
025.020	CO 4453	COMMERCE LA
025.110	MD 410	EAST WEST HWY (WB/L)
025.110	MD 187	OLD GEORGETOWN RD
025.186	MD 410	MONTGOMERY AVE
025.186	CO 367	MONTGOMERY LA
025.230	CO 363	HAMPDEN LA
025.250	CO 369	ELM ST
025.290	CO 409	ELM ST
025.380	CO 4419	BETHESDA AVE
025.410	CO 466	MILLER AVE
025.450	CO 385	WOODMONT AVE
025.570	CO 418	STANFORD ST
025.670	MD 191	BRADLEY BLVD
025.720	CO 443	NOTTINGHAM DR
025.785	CO 424	NORWOOD DR
025.793	CO 424	NORWOOD DR (EB/L)
025.850	CO 425	DAVIDSON DR
025.917	CO 426	CHEVY CHASE BLVD

MARYLAND DEPARTMENT OF TRANSPORTATION
STATE HIGHWAY ADMINISTRATION
DATA SERVICES DIVISION

2022 HIGHWAY LOCATION REFERENCE

COUNTY: MONTGOMERY
DISTRICT: 3
DATE: 1/17/2024
VERSION: 1.0

ROUTE NUMBER: MD 355

DIRECTION: SOUTH (NON INVENTORY)

MILEPOINT		MILEPOINT DESCRIPTION
025.923	CO 426	CHEVY CHASE BLVD (EB/L)
025.970	CO 427	MORGAN DR
026.040	CO 428	DE RUSSEY PKWY
026.080	CO 429	LANGDRUM LA
026.140	CO 430	HUNT AVE
026.200	MU 10	DRUMMOND AVE
026.270	MU 22	CUMBERLAND AVE
026.370	MU 50	DORSET AVE
026.490	OP 6170	SOMERSET TERRACE
026.610	MU 51	S PARK AVE
026.750	CO 451	WILLARD AVE
026.810		WASH DC LINE
026.810	DC 1000	WESTERN AVE
026.810		WESTERN AVE (DC MAINT)

ROUTE NUMBER: MD 384

DIRECTION: WEST (NON INVENTORY)

MILEPOINT		MILEPOINT DESCRIPTION
000.000	MD 97	GEORGIA AVE (SB/L)
000.080	CO 1429	RAMSEY AVE
000.136	CO 1300	SECOND AVE (NB/L)
000.145	CO 1300	SECOND AVE
000.280	MD 410	EAST WEST HWY
000.370	OP 617	DRAPER LA
000.530	MD 390	16TH ST

ROUTE NUMBER: MD 390

DIRECTION: SOUTH (NON INVENTORY)

MILEPOINT		MILEPOINT DESCRIPTION
000.000	MD 97	GEORGIA AVE

MARYLAND DEPARTMENT OF TRANSPORTATION
STATE HIGHWAY ADMINISTRATION
DATA SERVICES DIVISION

2022 HIGHWAY LOCATION REFERENCE

COUNTY: MONTGOMERY
DISTRICT: 3
DATE: 1/17/2024
VERSION: 1.0

ROUTE NUMBER: MD 390

DIRECTION: SOUTH (NON INVENTORY)

MILEPOINT		MILEPOINT DESCRIPTION
000.090	CO 1299	COLUMBIA BLVD
000.140	CO 589	HANOVER ST
000.210	CO 588	GRACE CHURCH RD
000.300	CO 1300	SECOND AVE
000.310	CO 582	ELKHART ST
000.400	CO 3336	LYTTONSVILLE RD
000.851	CO 598	SPRING ST
000.860	CO 598	SPRING ST (EB/L)
000.996	MD 410	EAST WEST HWY (WB/L)
001.003	MD 410	EAST WEST HWY
001.150		CO/L WASH DC LINE

ROUTE NUMBER: MD 396

DIRECTION: WEST (NON INVENTORY)

MILEPOINT		MILEPOINT DESCRIPTION
000.000	MD 396 A-	WESTMORELAND CIR
000.070	CO 476	DUVALL DR
000.170	CO 481	JAMESTOWN RD
000.249	CO 4904	CAPE COD CT
000.400	CO 487	NEWPORT AVE
000.510	CO 483	BALTIMORE AVE
000.650	CO 480	BROOKVIEW DR
000.690	GV 33	LITTLE FALLS PKWY
000.786	CO 810	FORT SUMNER DR (NB/L)
000.786	CO 4425	WESTBARD AVE (NB/L)
000.794	CO 810	FORT SUMNER DR
000.794	CO 4425	WESTBARD AVE
000.887	CO 4426	ENT TO WESTLAND MIDDLE SCHOOL
000.893	CO 4426	ENT TO WESTLAND MIDDLE SCHOOL (SB/L)
001.090	CO 1472	BRILEY PL
001.120	CO 1469	BROOKEWAY DR

MARYLAND DEPARTMENT OF TRANSPORTATION
STATE HIGHWAY ADMINISTRATION
DATA SERVICES DIVISION

2022 HIGHWAY LOCATION REFERENCE

COUNTY: MONTGOMERY
DISTRICT: 3
DATE: 1/17/2024
VERSION: 1.0

ROUTE NUMBER: MD 396

DIRECTION: WEST (NON INVENTORY)

MILEPOINT		MILEPOINT DESCRIPTION
001.200	CO 1854	CROMWELL DR
001.260	CO 1121	MARLYN DR
001.260	CO 4428	OSCEOLA RD
001.340	CO 1764	ONONDAGA RD
001.380	CO 506	WALHONDING RD
001.520	CO 507	SANGAMORE RD
001.580	CO 799	ONONDAGA RD
001.670	CO 4428	OSCEOLA RD
001.760	CO 807	ARDMORE CT
001.840	CO 802	WYNNWOOD RD
001.910	CO 809	RAMSGATE RD
002.030	CO 489	MOHICAN PL
002.100	CO 1542	BENT BRANCH RD
002.140	CO 1541	AVALON DR
002.230	MD 614	GOLDSBORO RD

ROUTE NUMBER: MD 410

DIRECTION: WEST (NON INVENTORY)

MILEPOINT		MILEPOINT DESCRIPTION
000.000	MD 410	EAST WEST HWY (WB/L)
000.000	MD 650	NEW HAMPSHIRE AVE
000.000		PRINCE GEORGES CO/L
000.007	MD 650	NEW HAMPSHIRE AVE (SB/L)
000.150	MU 390	ELM AVE
000.250	MU 1120	PRINCE GEORGES AVE
000.440	MU 740	JACKSON AVE
000.510	MU 923	S MANOR CIR #2
000.560	MU 1352	WOODLAND AVE
000.650	MU 1210	SYCAMORE AVE
000.680		BEGIN X-REF W/MD 195
000.680	MD 195	CARROLL AVE

MARYLAND DEPARTMENT OF TRANSPORTATION
STATE HIGHWAY ADMINISTRATION
DATA SERVICES DIVISION

2022 HIGHWAY LOCATION REFERENCE

COUNTY: MONTGOMERY
DISTRICT: 3
DATE: 1/17/2024
VERSION: 1.0

ROUTE NUMBER: MD 410

DIRECTION: (NON INVENTORY)

MILEPOINT		MILEPOINT DESCRIPTION
000.690	MD 195	CARROLL AVE
000.690	MU 560	GRANT AVE
000.750	MD 195	CARROLL AVE
000.750		END X-REF W/MD 195
000.800	MU 680	HOLT PL
000.920	MU 1080	PARK AVE
001.030	MU 930	MAPLE AVE
001.110	MU 180	CEDAR AVE
001.110	MU 1095	PHILADELPHIA AVE
001.170	MU 100	BIRCH AVE
001.230	MU 670	HOLLY AVE
001.310	MU 220	CHESTNUT AVE
001.350	MD 320	PINEY BRANCH RD
001.380	MU 70	BALTIMORE AVE
001.380	MU 110	BOSTON AVE
001.590	MU 1220	TAKOMA AVE
001.750	MU 230	CHICAGO AVE
001.890	CO 629	FENTON ST
001.960	CO 1382	SELIM RD
002.070	CO 1296	13TH ST
002.070	US 29	GEORGIA AVE
002.270	CO 649	BLAIR MILL RD
002.270	CO 783	NEWELL ST
002.566	MD 384	COLESVILLE RD
002.573	MD 384	COLESVILLE RD (WB/L)
002.660	OP 617	DRAPER LA
002.700	OP 616	W FALKLAND LA
002.740	OP 616	W FALKLAND LA
002.796	MD 390	16TH ST
002.805	MD 390	16TH ST (SB/L)
002.849	OP 615	CAREY LA
002.940	OP 613	NO NAME

MARYLAND DEPARTMENT OF TRANSPORTATION
STATE HIGHWAY ADMINISTRATION
DATA SERVICES DIVISION

2022 HIGHWAY LOCATION REFERENCE

COUNTY: MONTGOMERY
DISTRICT: 3
DATE: 1/17/2024
VERSION: 1.0

ROUTE NUMBER: MD 410

DIRECTION: WEST (NON INVENTORY)

MILEPOINT		MILEPOINT DESCRIPTION
003.050	OP 614	NO NAME
003.160	OP 611	ROSEMARY HILLS RD
003.360	CO 999	SUNDALE DR
003.360	CO 4496	WASHINGTON AVE
003.740	CO 535	GRUBB RD
003.950	CO 2108	ELLINGSON DR
003.970	CO 1262	ELLINGSON DR
004.090	CO 995	COLSTON DR
004.100	CO 972	DONNYBROOK DR
004.230	CO 1258	MEADOWBROOK LA
004.390	GV 4	BEACH DR
004.390	CO 4460	JONES MILL RD
004.470	CO 518	TWIN FORKS LA
004.730	CO 3140	GLENGALEN LA
004.820	CO 1839	ROCTON AVE
004.900	MD 186	BROOKVILLE RD
004.950	CO 2113	ALLEY
004.980	CO 554	CURTIS ST
005.060	CO 546	CYPRESS PL
005.140	CO 551	GLENDALE RD
005.247	MD 185	CONNECTICUT AVE
005.254	MD 185	CONNECTICUT AVE (SB/L)
005.400	MU 80	MEADOW LA
005.500	MU 40	CHATHAM RD
005.550	MU 72	MAPLE AVE #2
005.570	CO 1462	EDGEVALE ST
005.881	CO 983	CHELTON RD
006.065	CO 4454	PEARL ST
006.154	CO 404	WAVERLY ST
006.233	MD 355	WISCONSIN AVE
006.241	MD 187	OLD GEORGETOWN RD
006.241	MD 355	WISCONSIN AVE (SB/L)

MARYLAND DEPARTMENT OF TRANSPORTATION
STATE HIGHWAY ADMINISTRATION
DATA SERVICES DIVISION

2022 HIGHWAY LOCATION REFERENCE

COUNTY: MONTGOMERY
DISTRICT: 3
DATE: 1/17/2024
VERSION: 1.0

ROUTE NUMBER: MD 586

DIRECTION: WEST (NON INVENTORY)

MILEPOINT		MILEPOINT DESCRIPTION
000.000	MD 97	GEORGIA AVE
000.018	MD 97	GEORGIA AVE (SB/L)
000.216	CO 864	REEDIE DR
000.223	CO 864	REEDIE DR (WB/L)
000.340	CO 866	ENNALLS AVE
000.370	CO 2144	ALLEY
000.405	MD 193	UNIVERSITY BLVD W
000.414	MD 193	UNIVERSITY BLVD W (WB/L)
000.600	CO 1131	GALT AVE
000.660	CO 1788	VEIRS MILL RD
000.910	CO 1784	MONTERREY DR
000.990	CO 1788	VEIRS MILL RD
001.040	CO 147	NEWPORT MILL RD
001.210	CO 1430	PENDLETON DR
001.370	CO 863	CLARIDGE RD
001.460	CO 1432	GAIL ST
001.490	CO 1423	VALLEYWOOD DR
001.540	CO 156	ANDREW ST
001.590	CO 1420	CENTERHILL ST
001.660	CO 1418	DALEWOOD DR
001.730	MD 185 C-	NO NAME
001.747	MD 185	CONNECTICUT AVE
001.752	MD 185	CONNECTICUT AVE (SB/L)
001.760	MD 185 B-	NO NAME
001.890	CO 4339	FERRARA AVE
002.060	CO 1677	BUSHEY DR
002.256	CO 1659	RANDOLPH RD
002.264	CO 1659	RANDOLPH RD (WB/L)
002.380	CO 1172	GRIDLEY RD
002.510	CO 1799	HAVARD ST
002.720	CO 2011	TURKEY BRANCH PKWY
002.886	CO 1592	PARKLAND DR (NB/L)

MARYLAND DEPARTMENT OF TRANSPORTATION
STATE HIGHWAY ADMINISTRATION
DATA SERVICES DIVISION

2022 HIGHWAY LOCATION REFERENCE

COUNTY: MONTGOMERY
DISTRICT: 3
DATE: 1/17/2024
VERSION: 1.0

ROUTE NUMBER: MD 586

DIRECTION: WEST (NON INVENTORY)

MILEPOINT		MILEPOINT DESCRIPTION
002.894	CO 1592	PARKLAND DR
003.070	CO 1804	ROBINDALE DR
003.267	OP 294	NO NAME
003.480	CO 2470	ARBUTUS AVE
003.760	CO 142	ASPEN HILL RD
004.240	CO 3241	TWINBROOK PKWY
004.360	MU 2090	MEADOW HALL DR
004.470	MU 180	ATLANTIC AVE
004.609	MU 3073	VEIRS MILL SERV RD
004.660	MU 2120	MIDWAY AVE
004.920	MU 420	BROADWOOD DR (NB/L)
004.934	MU 420	BROADWOOD DR
005.170	MU 720	CLAGETT DR
005.300	MU 1002	EDMONSTON DR
005.340	MU 1000	EDMONSTON DR
005.530	MU 3280	WOODBURN RD
005.600	MU 1170	GAIL AVE
005.600	MU 3073	VEIRS MILL SERV RD
005.713	MD 28	FIRST ST
005.720	MD 911	FIRST ST (SB/L)
005.720	MD 28	VEIRS MILL RD (WB/L)

ROUTE NUMBER: MD 594 A

DIRECTION: WEST (NON INVENTORY)

MILEPOINT		MILEPOINT DESCRIPTION
000.000	CO 621	E WAYNE AVE
000.000	CO 913	FLOWER AVE
000.050	CO 716	BRADFORD RD
000.120	CO 918	ETON RD
000.160	OP 4698	MANCHESTER PL
000.340	CO 757	MANCHESTER RD

MARYLAND DEPARTMENT OF TRANSPORTATION
STATE HIGHWAY ADMINISTRATION
DATA SERVICES DIVISION

2022 HIGHWAY LOCATION REFERENCE

COUNTY: MONTGOMERY
DISTRICT: 3
DATE: 1/17/2024
VERSION: 1.0

ROUTE NUMBER: MD 594 A

DIRECTION: WEST (NON INVENTORY)

MILEPOINT		MILEPOINT DESCRIPTION
000.380	GV 7	SLIGO CREEK PKWY
000.540	CO 659	MANSFIELD RD
000.770	CO 7074	DALE DR
000.860	CO 620	DARTMOUTH AVE
000.900	CO 624	GREENBRIER DR
000.930	CO 617	CLOVERFIELD RD
000.980	CO 1319	SPRINGVALE RD
001.070	CO 623	CEDAR ST
001.260	CO 629	FENTON ST
001.360	OP 6157	PERSHING DR
001.394	US 29	GEORGIA AVE
001.400	US 29	GEORGIA AVE (SB/L)
001.400	CO 668	WAYNE AVE (WB/L)

ROUTE NUMBER: MD 614

DIRECTION: SOUTH (NON INVENTORY)

MILEPOINT		MILEPOINT DESCRIPTION
000.000	MD 191	BRADLEY BLVD (SB/L)
000.007	MD 191	BRADLEY BLVD
000.080	CO 2525	GOLDSBORO CT
000.340	CO 2289	RADNOR RD
000.350	CO 2133	RADNOR RD
000.820	CO 2138	MILLWOOD RD
000.900	MD 614 D-	NO NAME
000.926	MD 190	RIVER RD (WB/L)
000.934	MD 190	RIVER RD
000.950	MD 614 C-	NO NAME
001.000	CO 1853	HAVILAND DR
001.080	CO 2373	BLACKWOOD RD
001.130	CO 1213	WEDGEWOOD RD
001.180	CO 2455	REDWING RD

MARYLAND DEPARTMENT OF TRANSPORTATION
STATE HIGHWAY ADMINISTRATION
DATA SERVICES DIVISION

2022 HIGHWAY LOCATION REFERENCE

COUNTY: MONTGOMERY
DISTRICT: 3
DATE: 1/17/2024
VERSION: 1.0

ROUTE NUMBER: MD 614

DIRECTION: SOUTH (NON INVENTORY)

MILEPOINT		MILEPOINT DESCRIPTION
001.350	CO 5654	GOLDLEAF DR
001.510	MD 396	MASSACHUSETTS AVE
001.600	CO 1327	RANNOCH RD
001.640	CO 1987	TULIP HILL TERR
001.970	CO 4690	MACARTHUR BLVD

ROUTE NUMBER: MD 650

DIRECTION: SOUTH (NON INVENTORY)

MILEPOINT		MILEPOINT DESCRIPTION
000.000	MD 108	DAMASCUS RD
000.290	CO 49	HIPSLEY MILL RD
002.630	OP 56	NO NAME
003.110	CO 56	GRIFFITH RD
004.240	CO 55	HOWARD CHAPEL RD
004.590	CO 54	SUNDOWN RD
005.240	MD 97	GEORGIA AVE
005.653	CO 7508	SAPLING RIDGE LA
006.030	CO 5141	RIDGECROFT DR
006.185	CO 7511	GATHERS MEADOW LA
006.630	CO 7513	DENIT ESTATES DR
007.400	CO 4971	ROCKY GLEN DR
007.580	CO 3720	HAWLINGS RD
007.740	CO 4146	GREENBRIDGE RD
008.200	CO 57	BRIGHTON DAM RD
008.610	CO 4557	BRIGHTON KNOLLS DR
009.220	CO 3937	GOLD MINE RD
009.420	CO 5058	RIVERMIST CT
009.540	OP 363	WINDSWEPT LA
010.200	CO 67	HAVILAND MILL RD
010.370	CO 69	BROOKE RD
010.561	OP 371	NO NAME

MARYLAND DEPARTMENT OF TRANSPORTATION
STATE HIGHWAY ADMINISTRATION
DATA SERVICES DIVISION

2022 HIGHWAY LOCATION REFERENCE

COUNTY: MONTGOMERY
DISTRICT: 3
DATE: 1/17/2024
VERSION: 1.0

ROUTE NUMBER: MD 650

DIRECTION: SOUTH (NON INVENTORY)

MILEPOINT		MILEPOINT DESCRIPTION
010.601	OP 372	NO NAME
010.701	CO 4792	ASHCROFT CT
011.201	CO 4793	ASHTON OAKS CT
011.360	OP 6122	ASHTON KNOLLS LA
011.360	CO 7810	LETHBRIDGE CT
011.480	CO 5788	ORION CLUB DR
011.560	MD 108	ASHTON RD
011.790	CO 6436	CRYSTAL SPRING DR
012.000	CO 2865	TREE LAWN DR
012.320	CO 6510	AVENLEIGH DR
012.320	CO 5611	SIR GALAHAD WAY
012.490	CO 71	TUCKER LA
012.600	OP 393	NO NAME
012.690	CO 2780	CLIFTONBROOK LA
012.950	CO 145	EDNOR RD
013.590	CO 2265	MILLGROVE RD
013.680	CO 7385	BAY HILL LA
013.680	CO 1106	MILLGROVE PL
013.890	OP 396	NO NAME
013.964	CO 7884	OLD SPENCERVILLE RD
014.036	CO 7445	NORBECK RD (WB/L)
014.036	MD 198	SPENCERVILLE RD (WB/L)
014.045	CO 7445	NORBECK RD
014.045	MD 198	SPENCERVILLE RD
014.320	CO 1107	HARDING LA
014.630	CO 2847	MCNEIL LA
014.660	OP 417	NO NAME
014.710	CO 1998	SNIDER LA
014.760	CO 73	BRYANTS NURSERY RD
014.940	CO 1879	CLOVERLY ST
015.045	CO 95	BRIGGS CHANEY RD
015.300	CO 72	NORWOOD RD

MARYLAND DEPARTMENT OF TRANSPORTATION
STATE HIGHWAY ADMINISTRATION
DATA SERVICES DIVISION

2022 HIGHWAY LOCATION REFERENCE

COUNTY: MONTGOMERY
DISTRICT: 3
DATE: 1/17/2024
VERSION: 1.0

ROUTE NUMBER: MD 650

DIRECTION: SOUTH (NON INVENTORY)

MILEPOINT	MILEPOINT DESCRIPTION
015.530 CO 2567	SOUTHVIEW AVE
015.780 CO 3828	STONEGATE DR
015.870 OP 432	HEIL RD
015.980 CO 1522	PIPING ROCK DR
016.070 CO 76	BONIFANT RD
016.540 RP 200	RAMP 8 FR MD650 SB TO RP 1 (TO MD200 WB)
016.599 MD 200	INTERCOUNTY CONNECTOR (WB/L)
016.606	EXIT #13 (MD 200)
016.606 RP 200	RAMP 1 FR MD 650 NB TO MD 200 WB
016.611 MD 200	INTERCOUNTY CONNECTOR
016.650 RP 200	RAMP 6 FR RP 3 (FR MD200 EB) TO MD650 SB
016.790 CO 2831	COLESVILLE MANOR DR
016.820 CO 1868	HOBBS DR
016.990 CO 100	ORCHARD WAY
017.150 CO 78	NOTLEY RD
017.240 CO 7486	COPLEY LA
017.367 CO 2801	MIDLAND RD
017.475 CO 1659	RANDOLPH RD (WB/L)
017.486 CO 1659	RANDOLPH RD
017.590 CO 122	VITAL WAY
017.660 CO 2563	WOLF DR
017.790 CO 1978	BREGMAN RD
017.860 CO 3820	CANNON RD
017.920 CO 3309	ANDREW DR
017.970 CO 1504	SHAW AVE E
018.140 CO 1501	THOMAS DR
018.230 CO 117	ELDRID DR
018.340 CO 5803	NORCROSS WAY
018.520 CO 2060	VENICE DR
018.590 CO 2262	BLICK DR
018.740 CO 2006	VALLEY BROOK DR
018.870 CO 1499	WARRENTON DR

MARYLAND DEPARTMENT OF TRANSPORTATION
STATE HIGHWAY ADMINISTRATION
DATA SERVICES DIVISION

2022 HIGHWAY LOCATION REFERENCE

COUNTY: MONTGOMERY
DISTRICT: 3
DATE: 1/17/2024
VERSION: 1.0

ROUTE NUMBER: MD 650

DIRECTION: SOUTH (NON INVENTORY)

MILEPOINT		MILEPOINT DESCRIPTION
019.000	CO 113	JACKSON RD
019.120	CO 1500	SHERBROOK DR
019.240	CO 1109	TANLEY RD
019.330	CO 2710	NORA DR
019.540	CO 4356	QUAINT ACRES DR
019.670	CO 1495	MILESTONE DR
019.710	RP 29	RAMP 8 FR MD 650 SB TO US 29 WB
019.755	RP 29	RAMP 1 FR MD 650 NB TO RAMP 8 (TO US 29)
019.800	RP 29	RAMP 7 FR US 29 WB TO MD 650 SB
019.830	US 29	COLUMBIA PIKE (SB/L)
019.841	US 29	COLUMBIA PIKE
019.905	RP 29	RAMP 5 FR MD 650 SB TO US 29 EB
019.985	RP 29	RAMP 6 FR US 29 EB TO MD 650 SB
020.101	CO 109	LOCKWOOD DR (SB/L)
020.109	CO 109	LOCKWOOD DR
020.260	CO 1953	NEW HAMPSHIRE AVE SER RD
020.320	CO 1378	NORTHWEST DR
020.375	CO 2098	MCCENEY AVE
020.605	CO 1952	SCHINDLER DR
020.725	CO 1954	RUPPERT RD
020.825	CO 107	CRESTHAVEN DR
020.905	CO 217	CHALMERS RD
020.970	CO 1328	RODNEY RD
021.220	CO 1116	OAKLAWN DR
021.320	CO 832	OVERLOOK DR
021.510	CO 104	POWDER MILL RD
021.590	RP 495	RAMP 8 FR MD 650 SB TO IS 495 WB
021.641	CO 2811	ELTON RD
021.670	RP 495	RAMP 7 FR IS 495 WB TO MD 650 SB
021.723	IS 495	CAPITAL BELTWAY (WB/L)
021.730		EXIT #28 (IS 495)
021.737	IS 495	CAPITAL BELTWAY

MARYLAND DEPARTMENT OF TRANSPORTATION
STATE HIGHWAY ADMINISTRATION
DATA SERVICES DIVISION

2022 HIGHWAY LOCATION REFERENCE

COUNTY: MONTGOMERY
DISTRICT: 3
DATE: 1/17/2024
VERSION: 1.0

ROUTE NUMBER: MD 650

DIRECTION: SOUTH (NON INVENTORY)

MILEPOINT	MILEPOINT DESCRIPTION
021.780 RP 495	RAMP 5 FR MD 650 SB TO IS 495 EB
021.850 RP 495	RAMP 6 FR IS 495 EB TO MD 650 SB
021.990 CO 1385	OAKVIEW DR
022.260 CO 1302	DILSTON RD
022.490 CO 2788	FOX ST
022.585 CO 1304	NORTHAMPTON DR (SB/L)
022.590	BEGIN X-REF W/MD 650 (PG CO)
022.590 MD 650	NEW HAMPSHIRE AVE (SB/L)
022.590 CO 1304	NORTHAMPTON DR
022.590	PRINCE GEORGES CO/L
023.880	END X-REF W/MD 650 (PG CO)
023.880	MONTGOMERY CO/L
023.880 MD 650	NEW HAMPSHIRE AVE (SB/L)
023.880 MD 193	UNIVERSITY BLVD
023.950 MU 810	KIRKLYNN AVE
023.990 MU 8040	ALLEY #4
024.100 MU 690	HOLTON LA
024.155 MU 800	KINGWOOD DR
024.276 MU 970	MERWOOD DR (WB/L)
024.282 MU 970	MERWOOD DR
024.400 MU 550	GLENSIDE DR
024.480 GV 3	SLIGO CREEK PKWY
024.650 MU 880	LINDEN AVE
024.680 MU 910	LOCUST AVE
024.720 MU 840	LARCH AVE
024.780 MU 790	KENTLAND AVE
024.820 MU 320	DEVONSHIRE RD
024.870 MU 60	AUBURN AVE
024.912 MD 410	ETHAN ALLEN AVE (WB/L)
024.920 MD 410	ETHAN ALLEN AVE
024.920 MD 650	NEW HAMPSHIRE AVE (SB/L)
024.920	PRINCE GEORGES CO/L

MARYLAND DEPARTMENT OF TRANSPORTATION
STATE HIGHWAY ADMINISTRATION
DATA SERVICES DIVISION

2022 HIGHWAY LOCATION REFERENCE

COUNTY: MONTGOMERY
DISTRICT: 3
DATE: 1/17/2024
VERSION: 1.0

ROUTE NUMBER: MD 911

DIRECTION: SOUTH (NON INVENTORY)

MILEPOINT		MILEPOINT DESCRIPTION
000.000	MD 28	VEIRS MILL RD (WB/L)
000.009	MD 28	VEIRS MILL RD
000.200	MD 355	ROCKVILLE PIKE
000.210	MD 355	ROCKVILLE PIKE (SB/L)
000.210	MU 2593	WOOTTON PKWY

ROUTE NUMBER: MD 927

DIRECTION: WEST (NON INVENTORY)

MILEPOINT		MILEPOINT DESCRIPTION
001.700	CO 144	MONTROSE RD (WB/L)
001.700	MU 2934	TOWER OAKS BLVD
001.711	MU 2934	TOWER OAKS BLVD (SB/L)
001.790	RP 270	RAMP 2 FR MD 927 WB TO IS 270 NB
001.840	RP 270	RAMP 10 FR RAMP 4 TO TOWER OAKS BLVD
001.930	RP 270	RAMP 1 FR IS 270 NB TO MD 927 WB
001.950	IS 270 LN	IS 270 LOCAL LANES (NB)
001.963	IS 270	EISENHOWER MEMORIAL HWY
001.970		EXIT #4 (IS 270)
001.977	IS 270	EISENHOWER MEMORIAL HWY (SB/L)
001.990	IS 270 LS	IS 270 LOCAL LANES (SB)
002.033	RP 270	RAMP 7 FR MD 927 WB TO IS 270 SB
002.150	CO 144	MONTROSE RD (WB/L)
002.150	RP 270	RAMP 8 FR IS 270 SB TO MD 927 WB

ROUTE NUMBER: MD 927 A

DIRECTION: WEST (NON INVENTORY)

MILEPOINT		MILEPOINT DESCRIPTION
000.000	CO 153	MAPLE AVE
000.000	CO 1659	RANDOLPH RD
000.107	RP 355	RAMP 2 FR MONTROSE PKWY TO MD 355 NB

MARYLAND DEPARTMENT OF TRANSPORTATION
STATE HIGHWAY ADMINISTRATION
DATA SERVICES DIVISION

2022 HIGHWAY LOCATION REFERENCE

COUNTY: MONTGOMERY
DISTRICT: 3
DATE: 1/17/2024
VERSION: 1.0

ROUTE NUMBER: MD 927 A

DIRECTION: WEST (NON INVENTORY)

MILEPOINT		MILEPOINT DESCRIPTION
000.147	MD 355	ROCKVILLE PIKE
000.161	MD 355	ROCKVILLE PIKE (SB/L)
000.290	CO 7829	MONTROSE PKWY (WB/L)
000.290	MD 187	TOWNE RD

ROUTE NUMBER: MD 929 A

DIRECTION: WEST (NON INVENTORY)

MILEPOINT		MILEPOINT DESCRIPTION
000.000	MD 929 B-	CHERRY HILL RD (NB/L)
000.012	US 29	COLUMBIA PIKE (SB/L)
000.012	RP 29	RAMP 7 FR RANDOLPH RD TO RAMP 6(TO US29)
000.020	RP 29	RAMP 5 FR RAMP 8 (US29SB) TO RANDOLPH RD
000.030	RP 29	RAMP 8 FR US 29 SB TO E RANDOLPH RD WB
000.170	MD 929 C-	OLD COLUMBIA PIKE
000.310	CO 99	E RANDOLPH RD

ROUTE NUMBER: MD 929 B

DIRECTION: NORTH (NON INVENTORY)

MILEPOINT		MILEPOINT DESCRIPTION
000.000	CO 4359	CHERRY HILL RD
000.137	MD 929 D-	PROSPERITY DR
000.215	RP 29	RAMP 2 FR CHERRY HILL RD WB TO US 29 NB
000.235	RP 29	RAMP 3 FR CHERRY HILL RD WB TO RAMP 2
000.243	US 29	COLUMBIA PIKE
000.243	RP 29	RAMP 1 FR RAMP 4 (US29)TO CHERRY HILL RD
000.250	MD 929 A-	E RANDOLPH RD (WB/L)

MARYLAND DEPARTMENT OF TRANSPORTATION
STATE HIGHWAY ADMINISTRATION
DATA SERVICES DIVISION

2022 HIGHWAY LOCATION REFERENCE

COUNTY: MONTGOMERY
DISTRICT: 3
DATE: 1/17/2024
VERSION: 1.0

ROUTE NUMBER: MD 929 F

DIRECTION: EAST (NON INVENTORY)

MILEPOINT		MILEPOINT DESCRIPTION
000.000	CO 87	DUSTIN RD (EB/L)
000.007	US 29 A-	OLD COLUMBIA PIKE (SB/L)
000.024	US 29 A-	OLD COLUMBIA PIKE
000.054	US 29	COLUMBIA PIKE (SB/L)
000.068	US 29	COLUMBIA PIKE
000.088	RP 29	RAMP 2 FR DUSTIN RD TO US 29 NB
000.100	CO 87	DUSTIN RD

ROUTE NUMBER: US 29

DIRECTION: SOUTH (NON INVENTORY)

MILEPOINT		MILEPOINT DESCRIPTION
000.000	US 29	COLUMBIA PIKE (SB/L)
000.000		HOWARD CO/L
000.450	RP 29	RAMP 8 FR US 29 SB TO DUSTIN RD
000.780	MD 929 F-	DUSTIN RD
001.255	RP 29	RAMP 8 FR US 29 SB TO PARK & RIDE
001.455	RP 29	RAMP 9 FR PARK & RIDE TO US 29 SB
001.526		BEGIN STRUCTURE 150183021
001.539	MD 198	SANDY SPRING RD (WB/L)
001.552	MD 198	SANDY SPRING RD
001.566		END STRUCTURE 150183021
001.930	RP 29	RAMP 6 FR MD 198 EB TO US 29 SB
002.090	CO 92	BLACKBURN RD
002.736	CO 93	GREENCASTLE RD (NB/L)
002.743	CO 93	GREENCASTLE RD
003.560	RP 29	RAMP 5 FR US 29 SB TO BRIGGS CHANEY RD
003.710	RP 29	RAMP 6 FR BRIGGS CHANEY RD TO US 29 SB
003.761	CO 95	BRIGGS CHANEY RD (WB/L)
003.776	CO 95	BRIGGS CHANEY RD
004.022	RP 200	RAMP 5 FR US 29 SB TO MD 200 EB
004.140	RP 200	RAMP 1 FR RP 4 (FR US 29 NB) TO MD200 WB

MARYLAND DEPARTMENT OF TRANSPORTATION
STATE HIGHWAY ADMINISTRATION
DATA SERVICES DIVISION

2022 HIGHWAY LOCATION REFERENCE

COUNTY: MONTGOMERY
DISTRICT: 3
DATE: 1/17/2024
VERSION: 1.0

ROUTE NUMBER: US 29

DIRECTION: SOUTH (NON INVENTORY)

MILEPOINT	MILEPOINT DESCRIPTION
004.170 MD 200	INTERCOUNTY CONNECTOR (WB/L)
004.184 RP 200	RAMP 3 FR RP 6 (FR MD200 EB) TO US 29 NB
004.190	EXIT #16
004.190 MD 200	INTERCOUNTY CONNECTOR
004.196 RP 200	RAMP 7 FR RP 2 (FR MD200 WB) TO US 29 SB
004.210 RP 200	RAMP 10 FR US 29 SB TO FAIRLAND RD WB
004.490 RP 200	RAMP 7 FR RP 2 (FR MD200 WB) TO US 29 SB
004.525 CO 98	FAIRLAND RD (WB/L)
004.535 CO 98	FAIRLAND RD
004.804	ATR STATION #0048 (CABINET NB/L)
004.960 CO 101	MUSGROVE RD
005.150 RP 29	RAMP 8 FR US 29 SB TO E RANDOLPH RD WB
005.355 MD 929 A-	E RANDOLPH RD (WB/L)
005.355 RP 29	RAMP 7 FR RANDOLPH RD TO RAMP 6(TO US29)
005.366 MD 929 A-	E RANDOLPH RD
005.366 RP 29	RAMP 5 FR RAMP 8 (US29SB) TO RANDOLPH RD
005.620 RP 29	RAMP 6 FR E RANDOLPH EB TO US 29 SB
005.800 OP 2963	TECH RD
005.990 CO 2925	INDUSTRIAL PKWY
006.512	BEGIN STRUCTURE 150076021
006.581	END STRUCTURE 150076021
006.980 CO 7078	NO NAME
007.060 CO 112	STEWART LA
007.250 RP 29	RAMP 2 FR US 29 WB TO MD 650 NB
007.395 MD 650	NEW HAMPSHIRE AVE
007.404 MD 650	NEW HAMPSHIRE AVE (SB/L)
007.430 RP 29	RAMP 7 FR US 29 WB TO MD 650 SB
007.540 RP 29	RAMP 8 FR MD 650 SB TO US 29 WB
007.660 CO 7490	OAK LEAF DR
007.670 CO 7490	OAK LEAF DR (EB/L)
007.820 CO 5359	PRELUDE DR
007.970 CO 1378	NORTHWEST DR

MARYLAND DEPARTMENT OF TRANSPORTATION
STATE HIGHWAY ADMINISTRATION
DATA SERVICES DIVISION

2022 HIGHWAY LOCATION REFERENCE

COUNTY: MONTGOMERY
DISTRICT: 3
DATE: 1/17/2024
VERSION: 1.0

ROUTE NUMBER: US 29

DIRECTION: SOUTH (NON INVENTORY)

MILEPOINT		MILEPOINT DESCRIPTION
008.020	CO 1473	SOUTHWEST DR
008.080	CO 868	BURNT MILLS AVE
008.280	CO 109	LOCKWOOD DR
008.380	CO 2742	HILLWOOD DR
008.820	CO 877	CRESTMOR DR
008.990	CO 724	SOUTHWOOD AVE
009.140	CO 699	LORAIN AVE
009.310	CO 6451	TIMBERWOOD AVE
009.400	MD 193	UNIVERSITY BLVD W (WB/L)
009.450	MD 193	UNIVERSITY BLVD W
009.550	CO 693	LANARK WAY
009.660	RP 495	RAMP 8 FR US 29 SB TO IS 495 WB
009.740	RP 495	RAMP 7 FR IS 495 WB TO US 29 SB
009.770	IS 495	CAPITAL BELTWAY (WB/L)
009.780		EXIT #30
009.785	IS 495	CAPITAL BELTWAY
009.880	RP 495	RAMP 6 FR IS 495 EB TO US 29 SB
009.960	CO 679	GRANVILLE DR
010.010	CO 706	INDIAN SPRING DR
010.060	CO 688	BREWSTER AVE
010.150	CO 682	LEIGHTON AVE
010.280	CO 7075	FRANKLIN AVE
010.390	GV 7	SLIGO CREEK PKWY
010.390	CO 1397	ST ANDREWS WAY
010.550	CO 1776	GREYROCK DR
010.620	CO 685	TOLL HOUSE RD
010.630	CO 7074	DALE DR
010.690	CO 593	HIGHLAND DR
010.710	CO 687	ROWEN RD
010.800	CO 608	WOODSIDE PKWY
010.830	CO 594	WOODSIDE PKWY
010.860	CO 607	MANSION DR

MARYLAND DEPARTMENT OF TRANSPORTATION
STATE HIGHWAY ADMINISTRATION
DATA SERVICES DIVISION

2022 HIGHWAY LOCATION REFERENCE

COUNTY: MONTGOMERY
DISTRICT: 3
DATE: 1/17/2024
VERSION: 1.0

ROUTE NUMBER: US 29

DIRECTION: SOUTH (NON INVENTORY)

MILEPOINT		MILEPOINT DESCRIPTION
010.900	CO 596	N NOYES DR
010.960	CO 4510	NOYES CT
011.020	CO 595	NOYES DR
011.100	CO 598	SPRING ST
011.200	CO 629	FENTON ST
011.318	MD 97	GEORGIA AVE
011.330	MD 384	COLESVILLE RD
011.330	MD 97	GEORGIA AVE (SB/L)
011.447	CO 668	WAYNE AVE (WB/L)
011.454	CO 668	WAYNE AVE
011.530	MD 594 B-	BONIFANT ST
011.560	CO 636	THAYER AVE
011.590	CO 665	RIPLEY ST
011.750	CO 4592	SLIGO AVE
011.930	CO 1296	13TH ST
011.930	MD 410	BURLINGTON AVE
012.000	CO 1297	KING ST
012.050	OP 4686	JESSUP BLAIR DR
012.130	CO 7067	BLAIR RD
012.130	DC 1010	EASTERN AVE
012.130		WASH DC LINE

ROUTE NUMBER: US 29 A

DIRECTION: SOUTH (NON INVENTORY)

MILEPOINT		MILEPOINT DESCRIPTION
000.000	MD 929 F-	DUSTIN RD (EB/L)
000.340	CO 89	BELL RD
000.910	MD 198	OLD COLUMBIA PIKE (WB/L)
000.920	MD 198	OLD COLUMBIA PIKE
000.920	RP 29	RAMP 6 FR MD 198 EB TO US 29 SB