

2022

Calendar Year

HIGHWAY LOCATION REFERENCE

Data as of December 31, 2022

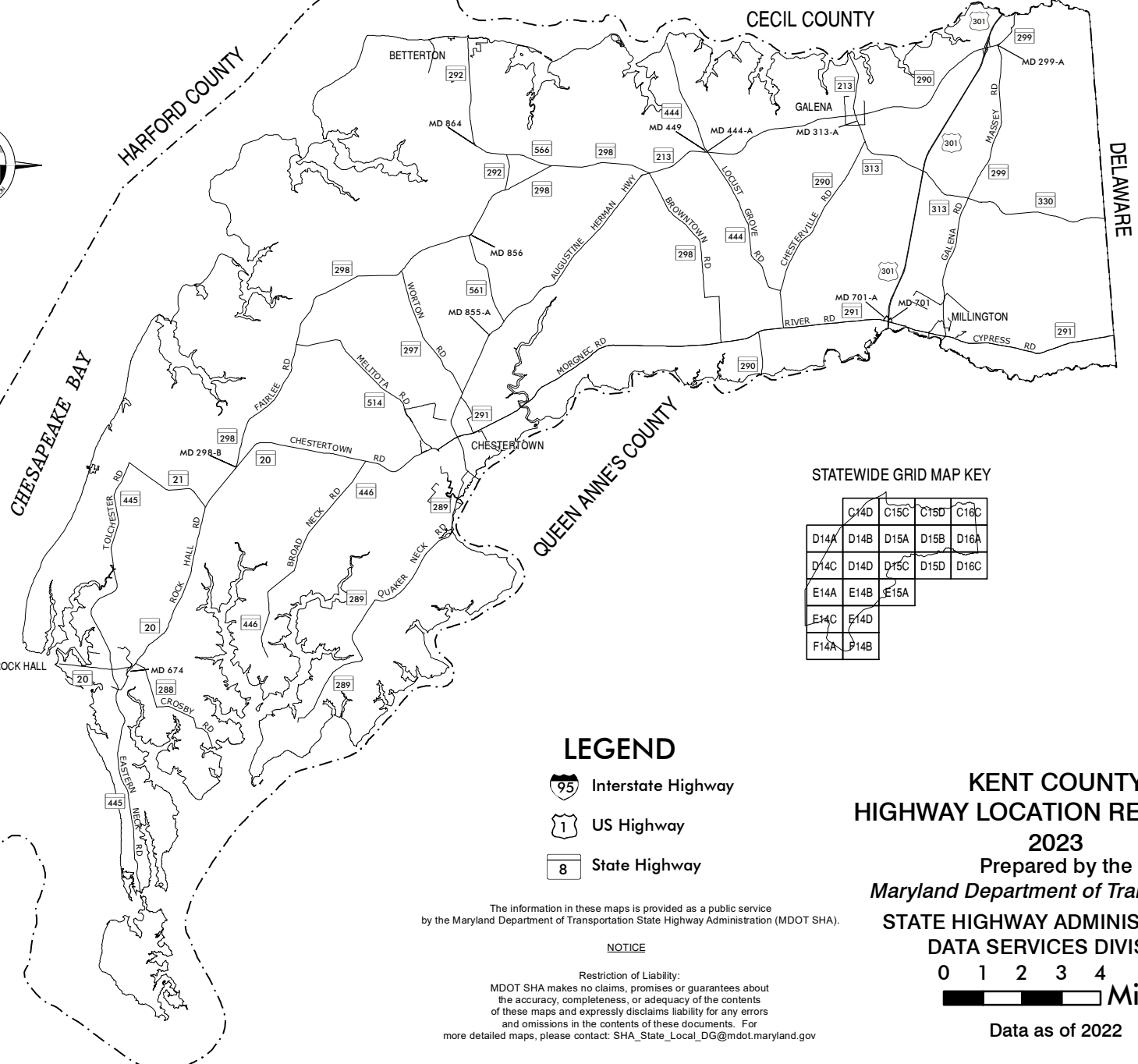

KENT

COUNTY

SHA DISTRICT #2

KE





STATEWIDE GRID MAP KEY

	C14D	C15C	C15D	C16C
D14A	D14B	D15A	D15B	D16A
D14C	D14D	D15C	D15D	D16C
E14A	E14B	E15A		
E14C	E14D			
F14A	F14B			

LEGEND

- Interstate Highway
- US Highway
- State Highway

The information in these maps is provided as a public service by the Maryland Department of Transportation State Highway Administration (MDOT SHA).

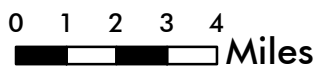
NOTICE

Restriction of Liability:
 MDOT SHA makes no claims, promises or guarantees about the accuracy, completeness, or adequacy of the contents of these maps and expressly disclaims liability for any errors and omissions in the contents of these documents. For more detailed maps, please contact: SHA_State_Local_DG@mdot.maryland.gov

KENT COUNTY
 HIGHWAY LOCATION REFERENCE
 2023

Prepared by the
 Maryland Department of Transportation

STATE HIGHWAY ADMINISTRATION
 DATA SERVICES DIVISION



Data as of 2022

ROUTE ALERT LIST

KENT COUNTY

None

MARYLAND DEPARTMENT OF TRANSPORTATION
STATE HIGHWAY ADMINISTRATION
DATA SERVICES DIVISION

2022 HIGHWAY LOCATION REFERENCE

COUNTY: KENT
DISTRICT: 2
DATE: 1/17/2024
VERSION: 1.0

ROUTE NUMBER: MD 20

DIRECTION: EAST (INVENTORY)

ROAD_NAME	FUNCTIONAL CLASS	STATE SYSTEM	NHS	MAINTENANCE	MILEPOINT	MILEPOINT DESCRIPTION	MEDIAN TYPE	MARKED LANES	AADT
ROCK HALL AVE	R-Major Collector	STATE SECONDARY		State Highway Agency	000.000 MU 17	BEACH RD	NONE	2	4,441
					000.000 MU 173	LAWTON AVE			
					000.000 CO 155	ROCK HALL AVE			
					000.150 MU 86	COLEMAN RD			
					000.600 MU 115	HAVEN CT			
					000.900 MU 140	S HAWTHORNE AVE			
					000.910 MU 130	N HAWTHORNE AVE			
					001.050 MU 90	COTTAGE AVE			
					001.210 MU 150	HENRY AVE			
					001.230 MU 100	DOWNEY AVE			
					001.310 MU 180	LIBERTY ST			
					001.380 MD 445	N MAIN ST			
					001.400		CENTER TLA (UNDIV)		
					001.450 MU 200	WILLIAMS ST			
					001.480 MU 160	JUDEFIND AVE			
					001.690 MU 72	CHESAPEAKE VILLA			
					001.806	BEGIN STRUCTURE 140032001			
					001.809	END STRUCTURE 140032001			
ROCK HALL RD					001.880 MD 674	E SHARP ST	NONE		
					001.920		PAINTED (UNDIV)		
					002.030 MD 288	CROSBY RD	NONE		
					003.090 CO 104	MARTIN WAGNER RD			
					003.250 CO 295	JOHNSON AVE			
					003.380 CO 102	LOVERS LA			
					003.420 CO 100	EDESVILLE RD			
					004.410 CO 99	SHIPYARD LA			
					004.880 CO 98	REESES CORNER RD			
					005.402	BEGIN STRUCTURE 140001001			
					005.406	END STRUCTURE 140001001			
					005.420 CO 233	RICAUDS BRANCH RD			
					006.600 CO 79	SANDY BOTTOM RD			4,624
					006.600 MD 21	TOLCHESTER BEACH RD			

MARYLAND DEPARTMENT OF TRANSPORTATION
STATE HIGHWAY ADMINISTRATION
DATA SERVICES DIVISION

2022 HIGHWAY LOCATION REFERENCE

COUNTY: KENT
DISTRICT: 2
DATE: 1/17/2024
VERSION: 1.0

ROUTE NUMBER: MD 20

DIRECTION: EAST (INVENTORY)

ROAD_NAME	FUNCTIONAL CLASS	STATE SYSTEM	NHS	MAINTENANCE	MILEPOINT	MILEPOINT DESCRIPTION	MEDIAN TYPE	MARKED LANES	AADT
ROCK HALL RD	R -Major Collector	STATE SECONDARY		State Highway Agency	007.850 MD 298 B	NO NAME	NONE	2	4,624
					007.930 MD 298	FAIRLEE RD			3,844
CHESTERTOWN RD					008.700 CO 310	OLD FAIRLEE RD			
					009.870 CO 81	BAKERS LA			
					010.570 CO 333	MT HOPE RD			
					010.910 CO 75	STOCKTON STARTT RD			
					010.930 CO 74	EARL NICHOLSON RD			
					011.020 CO 330	BELL ROSE LA			
					011.340 CO 211	CAMP RD			
					011.600 MD 446	BROAD NECK RD			6,761
					012.198 OP 266	PIPPIN HILL LA			
					012.390 CO 83	BRICES MILL RD			
					012.438	BEGIN STRUCTURE 140002001			
					012.445	END STRUCTURE 140002001			
					012.660 CO 372	ORCHARD DR			
					012.940 CO 84	AIRY HILL RD			
	U -Major Collector				013.550 MD 514	FLATLAND RD			
					013.600	BEGIN STRUCTURE 140003001			
					013.607	END STRUCTURE 140003001			
					013.660		PAINTED (UNDIV)		
					013.680		CURBED		
					013.700 XO 37	CROSSOVER	ROUNDAABOUT		
					013.730 XO 39	CROSSOVER	CURBED		
					013.760		PAINTED (UNDIV)		
					013.775 MU 150	HIGH ST			

ROUTE NUMBER: MD 21

DIRECTION: EAST (INVENTORY)

ROAD_NAME	FUNCTIONAL CLASS	STATE SYSTEM	NHS	MAINTENANCE	MILEPOINT	MILEPOINT DESCRIPTION	MEDIAN TYPE	MARKED LANES	AADT
TOLCHESTER BEACH RD	R -Minor Collector	STATE SECONDARY		State Highway Agency	000.000 CO 116	BAY SHORE RD	NONE	2	694
					000.000 CO 359	TOLCHESTER BEACH RD			

MARYLAND DEPARTMENT OF TRANSPORTATION
STATE HIGHWAY ADMINISTRATION
DATA SERVICES DIVISION

2022 HIGHWAY LOCATION REFERENCE

COUNTY: KENT
DISTRICT: 2
DATE: 1/17/2024
VERSION: 1.0

ROUTE NUMBER: MD 21

DIRECTION: EAST (INVENTORY)

ROAD_NAME	FUNCTIONAL CLASS	STATE SYSTEM	NHS	MAINTENANCE	MILEPOINT	MILEPOINT DESCRIPTION	MEDIAN TYPE	MARKED LANES	AADT	
TOLCHESTER BEACH RD	R -Minor Collector	STATE SECONDARY		State Highway Agency	000.000	MD 445	TOLCHESTER RD	NONE	2	694
					001.830	CO 76	CAULKS FIELD RD			
					002.420	MD 20	ROCK HALL RD			
					002.420	CO 79	SANDY BOTTOM RD			

ROUTE NUMBER: MD 213

DIRECTION: NORTH (INVENTORY)

ROAD_NAME	FUNCTIONAL CLASS	STATE SYSTEM	NHS	MAINTENANCE	MILEPOINT	MILEPOINT DESCRIPTION	MEDIAN TYPE	MARKED LANES	AADT	
MAPLE AVE	U -Minor Arterial	STATE SECONDARY		State Highway Agency	000.000		BEGIN STRUCTURE 140027001	NONE	2	13,835
					000.000	MD 213	CHURCH HILL RD			
					000.000		QUEEN ANNES CO/L			
					000.050		DRAW SPAN			
					000.145		END STRUCTURE 140027001			
					000.190	MU 380	WATER ST			
					000.260	MU 260	QUEEN ST			
					000.370	MD 289	CROSS ST			
					000.370	MU 220	PHILOSOPHERS TERR			
					000.430	MU 340	SPRING AVE			
					000.580	MU 166	KENT ST			
					000.660			PAINTED (UNDIV)		
					000.740	MU 40	CAMPUS AVE	NONE		
					000.770			PAINTED (UNDIV)		
					000.800	MU 10	BROWN ST	NONE		
					000.950			PAINTED (UNDIV)		
					001.030	MU 140	GREENWOOD AVE	NONE		
					001.060			CENTER TLA (UNDIV)		
					001.110	MU 125	GIBSON AVE			
					001.230	MU 145	HADAWAY DR	NONE		
001.315	MD 291	MORGNEC RD								
001.320										
001.325	MD 291	MORGNEC RD (WB/L)								

WASHINGTON AVE

MARYLAND DEPARTMENT OF TRANSPORTATION
STATE HIGHWAY ADMINISTRATION
DATA SERVICES DIVISION

2022 HIGHWAY LOCATION REFERENCE

COUNTY: KENT
DISTRICT: 2
DATE: 1/17/2024
VERSION: 1.0

ROUTE NUMBER: MD 213

DIRECTION: NORTH (INVENTORY)

ROAD_NAME	FUNCTIONAL CLASS	STATE SYSTEM	NHS	MAINTENANCE	MILEPOINT	MILEPOINT DESCRIPTION	MEDIAN TYPE	MARKED LANES	AADT
WASHINGTON AVE	U -Minor Arterial	STATE SECONDARY		State Highway Agency	001.370		CENTER TLA (UNDIV)	2	13,711
					001.520	MU 318 SCHEELER RD			
					001.630	MU 175 MANOR AVE			
					001.700	MU 173 MALONE DR			
AUGUSTINE HERMAN HWY					002.020	CO 348 SOUTHGATE DR			
					002.415		PAINTED (UNDIV)		
					002.450	CO 337 NORTHGATE DR			
					002.550	MD 297 WORTON RD	NONE	3	3,115
	R -Minor Arterial				002.560			2	
					004.200	MD 855 A NO NAME			
					004.309	BEGIN STRUCTURE 140026001			
					004.315	END STRUCTURE 140026001			
					004.670	CO 70 RILEYS MILL RD			
					004.760	MD 561 HASSENGERS CORNER RD			
					006.060	CO 49 BIG WOODS RD			
					006.258	OP 283 KYLIE LA			
					006.357	BEGIN STRUCTURE 140008001			
					006.367	END STRUCTURE 140008001			
					006.790	CO 40 PERKINS HILL RD			
					007.370	CO 395 STILL POND RD			
					008.770	CO 145 CREAMERY ST			
					008.850	CO 315 KENNEDYVILLE RD			
					008.930	CO 129 FIRST RD			
					009.020	OP 175 KENNEDYVILLE SCHOOL RD			
					010.080	MD 855 NO NAME			
					010.130	MD 855 NO NAME			
					010.310	MD 298 LAMBS MEADOW RD			4,355
					011.180	CO 30 SHREWSBURY CHURCH RD			
					011.900	MD 449 SHALLCROSS WHARF RD			
					011.970	MD 444 A NO NAME			
					011.990	MD 444 LOCUST GROVE RD			
					012.540	CO 311 OLD LOCUST GROVE RD			

MARYLAND DEPARTMENT OF TRANSPORTATION
STATE HIGHWAY ADMINISTRATION
DATA SERVICES DIVISION

2022 HIGHWAY LOCATION REFERENCE

COUNTY: KENT
DISTRICT: 2
DATE: 1/17/2024
VERSION: 1.0

ROUTE NUMBER: MD 213

DIRECTION: NORTH (INVENTORY)

ROAD_NAME	FUNCTIONAL CLASS	STATE SYSTEM	NHS	MAINTENANCE	MILEPOINT	MILEPOINT DESCRIPTION	MEDIAN TYPE	MARKED LANES	AADT
AUGUSTINE HERMAN HWY	R -Minor Arterial	STATE SECONDARY		State Highway Agency	013.310 CO 31	VANSANTS CORNER RD	NONE	2	4,355
					013.680 CO 312	DAVES HILL RD			
					014.201	BEGIN STRUCTURE 140007001			
					014.207	END STRUCTURE 140007001			
					014.300 CO 312	DAVES HILL RD			
					014.800 OP 172	STARKEY FARM LA			
N MAIN ST		STATE PRIMARY			016.120 MD 290	E CROSS ST			5,637
					016.120 MD 313 A	S MAIN ST			
					016.220 MU 40	VIRGINIA AVE			
					016.410 MU 30	SEMINARY AVE			
AUGUSTINE HERMAN HWY					016.610 CO 365	DOGWOOD DR			
					016.610 CO 11	MILL LA			
					017.260	ATR STATION #0015 (CABINET NB/L)			
					017.380 CO 50	GEORGETOWN CEMETERY RD			
					017.410 OP 169	TOCHWOGH LA			
					017.420 OP 170	HUYETT LA			
					017.640 CO 44	QUEEN ST			
					017.730 CO 37	FRONT ST			
					017.798	BEGIN STRUCTURE 140006001			
					017.870 MD 213	AUGUSTINE HERMAN HWY			
					017.870	CECIL CO/L			
					017.870	END STRUCTURE 140006001			

ROUTE NUMBER: MD 288

DIRECTION: EAST (INVENTORY)

ROAD_NAME	FUNCTIONAL CLASS	STATE SYSTEM	NHS	MAINTENANCE	MILEPOINT	MILEPOINT DESCRIPTION	MEDIAN TYPE	MARKED LANES	AADT
CROSBY RD	R -Local	STATE SECONDARY		State Highway Agency	000.000 MD 20	ROCK HALL RD	NONE	2	1,285
					001.300 OP 251	ELBURN LA			
					001.300 CO 106	SKINNERS NECK RD			
					002.330 CO 100	EDESVILLE RD			
					002.590 CO 108	PINEY NECK RD			

MARYLAND DEPARTMENT OF TRANSPORTATION
STATE HIGHWAY ADMINISTRATION
DATA SERVICES DIVISION

2022 HIGHWAY LOCATION REFERENCE

COUNTY: KENT
DISTRICT: 2
DATE: 1/17/2024
VERSION: 1.0

ROUTE NUMBER: MD 288

DIRECTION: EAST (INVENTORY)

ROAD_NAME	FUNCTIONAL CLASS	STATE SYSTEM	NHS	MAINTENANCE	MILEPOINT	MILEPOINT DESCRIPTION	MEDIAN TYPE	MARKED LANES	AADT	
CROSBY RD	R-Local	STATE SECONDARY		State Highway Agency	002.930	CO 118	MCKINLEYVILLE RD	NONE	2	1,285
					003.060	CO 328	POLICE AVE			
					003.240	CO 304	HUDSON RD			

ROUTE NUMBER: MD 289

DIRECTION: NORTH (INVENTORY)

ROAD_NAME	FUNCTIONAL CLASS	STATE SYSTEM	NHS	MAINTENANCE	MILEPOINT	MILEPOINT DESCRIPTION	MEDIAN TYPE	MARKED LANES	AADT			
QUAKER NECK RD	R-Local	STATE SECONDARY		State Highway Agency	000.000	CO 92	CLIFFS CITY RD	NONE	2	424		
					000.702	OP 196	COMEGYS BIGHT LA					
					001.454	OP 274	PROVIDENCE PLANTATION LA					
					002.409	CO 91	JOHNSONTOWN RD					
					002.493	CO 90	OLD TOWN RD					
					003.108	CO 88	WALNUT POINT RD					
					003.837	CO 396	QUAKER NECK LANDING RD				934	
					004.236	CO 80	POMONA RD					
					004.614	CO 120	CHURCH LA					
					004.941	OP 271	KINGS GRANT LA					
					006.210	CO 86	LOVERS LA					
					006.423	CO 397	WILKINS LA					2,551
					006.640	CO 267	SUNBURST AVE					
					007.051		BEGIN STRUCTURE 140031001					
					007.055		END STRUCTURE 140031001					
					007.233	CO 147	COLLINS AVE					
					007.352	CO 188	RADCLIFFE RD					
					007.474	CO 85	JOHN HANSON RD					
					007.883		BEGIN STRUCTURE 140009001					
					007.904		END STRUCTURE 140009001					
008.545	MU 50	CANNON ST										
008.615	MU 150	HIGH ST										
008.629	MU 210	MEMORIAL PLAZA										
008.651	MU 200	PARK ROW										

CROSS ST

MARYLAND DEPARTMENT OF TRANSPORTATION
STATE HIGHWAY ADMINISTRATION
DATA SERVICES DIVISION

2022 HIGHWAY LOCATION REFERENCE

COUNTY: KENT
DISTRICT: 2
DATE: 1/17/2024
VERSION: 1.0

ROUTE NUMBER: MD 289

DIRECTION: NORTH (INVENTORY)

ROAD_NAME	FUNCTIONAL CLASS	STATE SYSTEM	NHS	MAINTENANCE	MILEPOINT	MILEPOINT DESCRIPTION	MEDIAN TYPE	MARKED LANES	AADT
CROSS ST	U -Minor Arterial	STATE SECONDARY		State Highway Agency	008.750 MD 213	MAPLE AVE	NONE	2	2,551
					008.750 MU 220	PHILOSOPHERS TERR			

ROUTE NUMBER: MD 290

DIRECTION: NORTH (INVENTORY)

ROAD_NAME	FUNCTIONAL CLASS	STATE SYSTEM	NHS	MAINTENANCE	MILEPOINT	MILEPOINT DESCRIPTION	MEDIAN TYPE	MARKED LANES	AADT
CRUMPTON RD	R -Minor Collector	STATE SECONDARY		State Highway Agency	000.000	BEGIN STRUCTURE 140013001	NONE	2	1,760
					000.000 MD 290	DUDLEY CORNER RD			
					000.000	QUEEN ANNES CO/L			
					000.034	END STRUCTURE 140013001			
					001.110	BEG X-REF W/ MD 291			
					001.110 MD 291	RIVER RD			
CHESTERVILLE RD					001.780	END X-REF W/ MD 291			0
					001.780 MD 291	RIVER RD			
					002.760 CO 226	CHESTERVILLE BRIDGE RD			
					002.760 MD 444	LOCUST GROVE RD			
					004.320 CO 124	BOLTON RD			
					005.880 CO 21	DUCK PUDDLE RD			
					005.900 CO 15	LAMBSON FOREST RD			
					006.980 CO 313	IRELANDS CORNER RD			
					007.240	BEG X-REF W/ MD 313-A			
					007.240 MD 313 A	GALENA RD			
E CROSS ST	R -Major Collector				007.960	END X-REF W/ MD 313-A			2,283
					007.960 MD 213	N MAIN ST			
					007.960 MD 313 A	S MAIN ST			
					008.030 MU 20	PHELPS AVE			
					008.130 MU 10	JARMAN AVE			
GALENA SASSAFRAS RD					008.350 CO 12	OLIVET HILL RD			
					008.557	BEGIN STRUCTURE 140012001			
					008.562	END STRUCTURE 140012001			
					008.590 CO 12	OLIVET HILL RD			

MARYLAND DEPARTMENT OF TRANSPORTATION
STATE HIGHWAY ADMINISTRATION
DATA SERVICES DIVISION

2022 HIGHWAY LOCATION REFERENCE

COUNTY: KENT
DISTRICT: 2
DATE: 1/17/2024
VERSION: 1.0

ROUTE NUMBER: MD 290

DIRECTION: NORTH (INVENTORY)

ROAD_NAME	FUNCTIONAL CLASS	STATE SYSTEM	NHS	MAINTENANCE	MILEPOINT	MILEPOINT DESCRIPTION	MEDIAN TYPE	MARKED LANES	AADT
GALENA SASSAFRAS RD	R -Major Collector	STATE SECONDARY		State Highway Agency	009.080 CO 389	DAVIS RD	NONE	2	2,283
					009.080 CO 9	GREGG NECK RD			
					010.123	BEGIN STRUCTURE 140011001			
					010.127	END STRUCTURE 140011001			
					010.870 CO 6	WILSON POINT RD			
					011.807	BEGIN STRUCTURE 140010001			
					011.812	END STRUCTURE 140010001			
					011.940 CO 7	FOX HOLE RD			
					011.940 RP 301	RAMP 6 FR MD 290 EB TO US 301 SB			
					011.990 RP 301	RAMP 8 FR US 301 SB TO MD 290 WB			
					012.030 US 301	BLUE STAR MEMORIAL HWY (SB/L)			
	R -Minor Collector				012.040				
					012.050 US 301	BLUE STAR MEMORIAL HWY			
					012.090 RP 301	RAMP 4 FR US 301 NB TO MD 290 EB			
					012.150 RP 301	RAMP 2 FR MD 290 WB TO US 301 NB			
					012.272 OP 279	ROSELAND DR			
					012.340 MD 299 A	MASSEY RD SPUR			
					012.400 MD 299	GALENA SASSAFRAS RD			

ROUTE NUMBER: MD 291

DIRECTION: EAST (INVENTORY)

ROAD_NAME	FUNCTIONAL CLASS	STATE SYSTEM	NHS	MAINTENANCE	MILEPOINT	MILEPOINT DESCRIPTION	MEDIAN TYPE	MARKED LANES	AADT
MORGNEC RD	U -Major Collector	STATE SECONDARY		State Highway Agency	000.000 MD 20	CHESTERTOWN RD (WB/L)	CURBED	2	11,681
					000.000 XO 39	CROSSOVER			
					000.030		PAINTED (UNDIV)		
					000.075 MU 343	TALBOT BLVD	NONE		
					000.410		PAINTED (UNDIV)		
					000.500		CURBED		
					000.585 MD 213	WASHINGTON AVE			6,235
					000.690		PAINTED (UNDIV)		
					000.785 MU 143	HAACKE DR	NONE		

MARYLAND DEPARTMENT OF TRANSPORTATION
STATE HIGHWAY ADMINISTRATION
DATA SERVICES DIVISION

2022 HIGHWAY LOCATION REFERENCE

COUNTY: KENT
DISTRICT: 2
DATE: 1/17/2024
VERSION: 1.0

ROUTE NUMBER: MD 291

DIRECTION: EAST (INVENTORY)

ROAD_NAME	FUNCTIONAL CLASS	STATE SYSTEM	NHS	MAINTENANCE	MILEPOINT	MILEPOINT DESCRIPTION	MEDIAN TYPE	MARKED LANES	AADT
MORGNEC RD	U -Major Collector	STATE SECONDARY		State Highway Agency	000.860	MU 145 HADAWAY DR	NONE	2	6,235
					001.010	OP 36 JIMSTOWN CIR			
					001.070	OP 36 JIMSTOWN CIR			
					001.105	MU 382 SCHAUBER RD			
	R -Major Collector				002.245	CO 280 CREEK LA			
					002.315	CO 28 AMERICAN LEGION DR			
					002.376	BEGIN STRUCTURE 140022001			
					002.414	END STRUCTURE 140022001			
					002.747	OP 272 MAIDEN LOT FARM LA			
					003.805	CO 228 BUCKINGHAM RD			
					003.805	CO 40 PERKINS HILL RD			
					004.310	CO 316 MORGNEC CUTOFF RD			
					004.440	CO 317 MORGNEC CUTOFF RD			
RIVER RD					004.960	CO 316 MORGNEC CUTOFF RD			3,385
					004.960	CO 18 MORGNEC RD			
					008.050	MD 298 CHERRY LA			3,565
					008.243	BEGIN STRUCTURE 140028001			
					008.247	END STRUCTURE 140028001			
					009.040	MD 290 CRUMPTON RD			
					009.710	MD 290 CHESTERVILLE RD			2,935
					010.895	CO 245 CHESTERVILLE FOREST RD			
					010.895	CO 19 SHADDING REACH RD			
					012.224	BEGIN STRUCTURE 140014001			
					012.232	END STRUCTURE 140014001			
					012.260		CURBED		
					012.275		ROUNDAABOUT		
					012.285	CO 308 EDGE RD			
					012.295		CURBED		
					012.390	BEGIN STRUCTURE 140030001	NONE		
					012.401	US 301 BLUE STAR MEMORIAL HWY (SB/L)			
					012.410	EXIT #112			2,945
					012.419	US 301 BLUE STAR MEMORIAL HWY			

MARYLAND DEPARTMENT OF TRANSPORTATION
STATE HIGHWAY ADMINISTRATION
DATA SERVICES DIVISION

2022 HIGHWAY LOCATION REFERENCE

COUNTY: KENT
DISTRICT: 2
DATE: 1/17/2024
VERSION: 1.0

ROUTE NUMBER: MD 291

DIRECTION: EAST (INVENTORY)

ROAD_NAME	FUNCTIONAL CLASS	STATE SYSTEM	NHS	MAINTENANCE	MILEPOINT	MILEPOINT DESCRIPTION	MEDIAN TYPE	MARKED LANES	AADT	
RIVER RD	R -Major Collector	STATE SECONDARY		State Highway Agency	012.433	END STRUCTURE 140030001	NONE	2	2,945	
					012.475		CURBED			
					012.485		ROUNDAABOUT			
					012.505		CURBED			
					012.515	CO 210	RIVER PARK RD			NONE
					012.590		PAINTED (UNDIV)			
					012.765	CO 210	RIVER PARK RD			NONE
					013.605	MU 60	SCHOOL ST			
					013.760	MU 10	COMEGYS ST			
					013.910	MD 313	SASSAFRAS ST			
CYPRESS ST					013.960	MU 40	RAILROAD AVE		1,635	
					014.030	MU 20	CRANE ST			
					014.144		BEGIN STRUCTURE 140015001			
					014.155		END STRUCTURE 140015001			
CYPRESS RD					014.440	CO 410	DAISY DR			
					015.100	CO 275	RILEYS NECK RD			
					015.280	CO 26	BIG STONE RD			
					015.280	CO 241	PEACOCK CORNER RD			
					018.195	OP 289	FLETCHER LA			
					018.340		DELAWARE ST/L			

ROUTE NUMBER: MD 292

DIRECTION: NORTH (INVENTORY)

ROAD_NAME	FUNCTIONAL CLASS	STATE SYSTEM	NHS	MAINTENANCE	MILEPOINT	MILEPOINT DESCRIPTION	MEDIAN TYPE	MARKED LANES	AADT	
STILL POND RD	R -Major Collector	STATE SECONDARY		State Highway Agency	000.000	MD 298	LAMBS MEADOW RD	NONE	2	693
					000.000	CO 395	STILL POND RD			
					000.930	CO 47	MAIN ST			
					000.930	MD 566	STILLPOND HARMONY RD			
					001.090	CO 46	MAPLE AVE			
					001.760	MD 864	BESSICKS CORNER RD			
					001.860	MD 864	BESSICKS CORNER RD			

MARYLAND DEPARTMENT OF TRANSPORTATION
STATE HIGHWAY ADMINISTRATION
DATA SERVICES DIVISION

2022 HIGHWAY LOCATION REFERENCE

COUNTY: KENT
DISTRICT: 2
DATE: 1/17/2024
VERSION: 1.0

ROUTE NUMBER: MD 292

DIRECTION: NORTH (INVENTORY)

ROAD_NAME	FUNCTIONAL CLASS	STATE SYSTEM	NHS	MAINTENANCE	MILEPOINT	MILEPOINT DESCRIPTION	MEDIAN TYPE	MARKED LANES	AADT	
STILL POND RD	R-Major Collector	STATE SECONDARY		State Highway Agency	002.690	CO 52	STILL POND NECK RD	NONE	2	955
					003.070	CO 314	ROYAL SWAN RD			
MAIN ST	R-Minor Collector				004.040	MU 85	HOWELL POINT RD			
					004.040	CO 148	SIXTH AVE			
					004.130	MU 40	FIFTH AVE			
					004.200	MU 60	FOURTH AVE			
					004.280	MU 135	WHEELER AVE			
					004.320	MU 120	THIRD AVE			
					004.410	MU 110	SECOND AVE			
					004.470	MU 50	FIRST AVE			
	R-Local			004.560	MU 30	ERICSSON AVE				

ROUTE NUMBER: MD 297

DIRECTION: NORTH (INVENTORY)

ROAD_NAME	FUNCTIONAL CLASS	STATE SYSTEM	NHS	MAINTENANCE	MILEPOINT	MILEPOINT DESCRIPTION	MEDIAN TYPE	MARKED LANES	AADT	
WORTON RD	U-Major Collector	STATE SECONDARY		State Highway Agency	000.000	MD 213	AUGUSTINE HERMAN HWY	NONE	2	2,521
					R-Major Collector	001.060	CO 69			
		001.809	CO 408	COMMERCE LA						
		002.040	CO 68	CHINQUAPIN RD						
		002.620	OP 222	COUNTRY DR						
		002.820	CO 67	WORTON LYNCH RD						
		002.870	CO 66	PORTERS GROVE RD						
		003.070	CO 207	WORTON PARK RD						
		003.390	CO 394	OLD WORTON RD						
		003.590	MD 298	LAMBS MEADOW RD						
		003.590	CO 393	SMITHVILLE RD						

ROUTE NUMBER: MD 298

DIRECTION: EAST (INVENTORY)

ROAD_NAME	FUNCTIONAL CLASS	STATE SYSTEM	NHS	MAINTENANCE	MILEPOINT	MILEPOINT DESCRIPTION	MEDIAN TYPE	MARKED LANES	AADT	
FAIRLEE RD	R-Major Collector	STATE SECONDARY		State Highway Agency	000.000	MD 20	ROCK HALL RD	NONE	2	1,955

MARYLAND DEPARTMENT OF TRANSPORTATION
STATE HIGHWAY ADMINISTRATION
DATA SERVICES DIVISION

2022 HIGHWAY LOCATION REFERENCE

COUNTY: KENT
DISTRICT: 2
DATE: 1/17/2024
VERSION: 1.0

ROUTE NUMBER: MD 298

DIRECTION: EAST (INVENTORY)

ROAD_NAME	FUNCTIONAL CLASS	STATE SYSTEM	NHS	MAINTENANCE	MILEPOINT	MILEPOINT DESCRIPTION	MEDIAN TYPE	MARKED LANES	AADT
FAIRLEE RD	R -Major Collector	STATE SECONDARY		State Highway Agency	000.020 MD 298 B	NO NAME	NONE	2	1,955
					000.400 CO 310	OLD FAIRLEE RD			
					000.520 CO 302	JONES CUT OFF RD			
					000.640 CO 208	PARSONS RD			
					000.690 CO 116	BAY SHORE RD			
					000.780 CO 82	BAYSHORE SPUR			
					000.780 CO 272	RALEIGH RD			
					001.250 CO 72	FISH HATCHERY RD			
					001.334 OP 255	MOUNT PLEASANT RD			
					002.070 CO 73	ANNIE CROW RD			
					003.060 CO 74	EARL NICHOLSON RD			
					003.660 CO 65	HANDY POINT RD			
					003.660 MD 514	MELITOTA RD			
					003.920 CO 121	L RD			
					004.040 CO 63	BUCK NECK RD			
					004.090 CO 159	KENT CT			
LAMBS MEADOW RD					004.900 CO 64	HANESVILLE RD			2,335
					005.050 CO 119	ST JAMES NEWTOWN RD			
					006.800 CO 342	BOTTOM RD			
					006.830 CO 341	HILLCREST RD			
					007.030 CO 398	PLUM DR			
					007.070 CO 358	POTTS RD			
					007.170 CO 323	WALKER RD			
					007.210 CO 343	OAK LA			
					007.240 CO 376	BRINDLEY DR			
					007.320 CO 394	OLD WORTON RD			
					007.390 CO 393	SMITHVILLE RD			1,725
					007.390 MD 297	WORTON RD			
					008.150 CO 57	COOPERS LA			
					009.430 MD 561	HASSENGERS CORNER RD			2,625
					009.450 MD 856	OLD LYNCH RD			
					009.530 MD 856	OLD LYNCH RD			

MARYLAND DEPARTMENT OF TRANSPORTATION
STATE HIGHWAY ADMINISTRATION
DATA SERVICES DIVISION

2022 HIGHWAY LOCATION REFERENCE

COUNTY: KENT
DISTRICT: 2
DATE: 1/17/2024
VERSION: 1.0

ROUTE NUMBER: MD 298

DIRECTION: EAST (INVENTORY)

ROAD_NAME	FUNCTIONAL CLASS	STATE SYSTEM	NHS	MAINTENANCE	MILEPOINT	MILEPOINT DESCRIPTION	MEDIAN TYPE	MARKED LANES	AADT
LAMBS MEADOW RD	R -Major Collector	STATE SECONDARY		State Highway Agency	009.700 CO 53	CLARK RD	NONE	2	2,625
					010.800 OP 221	DADS DESIRE LA			
					010.990 CO 395	STILL POND RD			1,355
					012.310 CO 43	BLOOMFIELD RD			1,955
					012.310 MD 566	STILLPOND HARMONY RD			
					013.610 CO 315	KENNEDYVILLE RD			
					013.610 CO 42	TURNERS CREEK RD			
BROWNTOWN RD	R -Minor Collector				014.910 MD 213	AUGUSTINE HERMAN HWY			
					017.074 OP 294	FAMILY LA			
					017.140 CO 32	BLACKS STATION RD			
OLD MORGNEC RD					018.580 CO 18	MORGNEC RD			
CHERRY LA					018.950 CO 307	MORGNEC RD			
					020.140 MD 291	RIVER RD			

ROUTE NUMBER: MD 298 B

DIRECTION: SOUTH (INVENTORY)

ROAD_NAME	FUNCTIONAL CLASS	STATE SYSTEM	NHS	MAINTENANCE	MILEPOINT	MILEPOINT DESCRIPTION	MEDIAN TYPE	MARKED LANES	AADT
NO NAME	R -Local	STATE SECONDARY		State Highway Agency	000.000 MD 298	FAIRLEE RD	NONE	1	0
					000.080 MD 20	ROCK HALL RD			

ROUTE NUMBER: MD 299

DIRECTION: NORTH (INVENTORY)

ROAD_NAME	FUNCTIONAL CLASS	STATE SYSTEM	NHS	MAINTENANCE	MILEPOINT	MILEPOINT DESCRIPTION	MEDIAN TYPE	MARKED LANES	AADT
MASSEY RD	R -Minor Collector	STATE SECONDARY		State Highway Agency	000.000 MD 313	GALENA RD	NONE	2	905
					000.000 MD 330	MARYLAND LINE RD			
					001.570 CO 20	QUINN RD			
					002.330 CO 224	ALEXANDER RD			
					002.330 CO 5	GOLTS RD			
					002.934	BEGIN STRUCTURE 140018001			
					002.946	END STRUCTURE 140018001			
					003.770 CO 4	BRADFORD JOHNSON RD			

MARYLAND DEPARTMENT OF TRANSPORTATION
STATE HIGHWAY ADMINISTRATION
DATA SERVICES DIVISION

2022 HIGHWAY LOCATION REFERENCE

COUNTY: KENT
DISTRICT: 2
DATE: 1/17/2024
VERSION: 1.0

ROUTE NUMBER: MD 299

DIRECTION: NORTH (INVENTORY)

ROAD_NAME	FUNCTIONAL CLASS	STATE SYSTEM	NHS	MAINTENANCE	MILEPOINT	MILEPOINT DESCRIPTION	MEDIAN TYPE	MARKED LANES	AADT
MASSEY RD	R -Minor Collector	STATE SECONDARY		State Highway Agency	004.120 MD 299 A	MASSEY RD SPUR	NONE	2	905
GALENA SASSAFRAS RD					004.210 MD 290	GALENA SASSAFRAS RD			805
					004.718	BEGIN STRUCTURE 140017001			
					004.724	END STRUCTURE 140017001			
					004.850 CO 1	SASSAFRAS CALDWELL RD			
					005.177	BEGIN STRUCTURE 140016001			
					005.180	CECIL CO/L			
					005.180	END STRUCTURE 140016001			
					005.180 MD 299	MASSEY SASSAFRAS RD			

ROUTE NUMBER: MD 299 A

DIRECTION: NORTH (INVENTORY)

ROAD_NAME	FUNCTIONAL CLASS	STATE SYSTEM	NHS	MAINTENANCE	MILEPOINT	MILEPOINT DESCRIPTION	MEDIAN TYPE	MARKED LANES	AADT
MASSEY RD SPUR	R -Local	STATE SECONDARY		State Highway Agency	000.000 MD 299	MASSEY RD	NONE	2	0
					000.060 MD 290	GALENA SASSAFRAS RD			

ROUTE NUMBER: MD 313

DIRECTION: NORTH (INVENTORY)

ROAD_NAME	FUNCTIONAL CLASS	STATE SYSTEM	NHS	MAINTENANCE	MILEPOINT	MILEPOINT DESCRIPTION	MEDIAN TYPE	MARKED LANES	AADT
SASSAFRAS ST	R -Major Collector	STATE SECONDARY		State Highway Agency	000.000	BEGIN STRUCTURE 170030001	NONE	2	2,231
					000.000	QUEEN ANNES CO/L			
					000.000 MD 313	SASSAFRAS ST			
					000.019	END STRUCTURE 170030001			
					000.110 MU 25	HAZEL LA			
					000.170 MD 291	CYPRESS ST			1,171
					000.240 MU 5	BACK ST			
					000.280 MU 30	HURTT AVE			
					000.390 CO 380	MILLINGTON RD			
GALENA RD					001.230 CO 136	SPEER RD			
					002.470 CO 25	WALNUT TREE RD			
					002.900 CO 17	CARROLL CLARK RD			

MARYLAND DEPARTMENT OF TRANSPORTATION
STATE HIGHWAY ADMINISTRATION
DATA SERVICES DIVISION

2022 HIGHWAY LOCATION REFERENCE

COUNTY: KENT
DISTRICT: 2
DATE: 1/17/2024
VERSION: 1.0

ROUTE NUMBER: MD 313

DIRECTION: NORTH (INVENTORY)

ROAD_NAME	FUNCTIONAL CLASS	STATE SYSTEM	NHS	MAINTENANCE	MILEPOINT	MILEPOINT DESCRIPTION	MEDIAN TYPE	MARKED LANES	AADT	
GALENA RD	R-Major Collector	STATE SECONDARY		State Highway Agency	003.880	MD 330	MARYLAND LINE RD	NONE	2	1,191
					003.880	MD 299	MASSEY RD			
					005.020	CO 20	QUINN RD			
					005.250	CO 103	QUINN RD			
					005.330	US 301	BLUE STAR MEMORIAL HWY			
					005.330	XO 34	CROSSOVER			

ROUTE NUMBER: MD 313 A

DIRECTION: NORTH (INVENTORY)

ROAD_NAME	FUNCTIONAL CLASS	STATE SYSTEM	NHS	MAINTENANCE	MILEPOINT	MILEPOINT DESCRIPTION	MEDIAN TYPE	MARKED LANES	AADT		
GALENA RD	R-Minor Arterial	STATE PRIMARY		State Highway Agency	000.000	US 301	BLUE STAR MEMORIAL HWY (SB/L)	NONE	2	2,571	
					000.000	XO 33	CROSSOVER				
					000.500	CO 14	SCOTTS LA				
					001.380	CO 313	IRELANDS CORNER RD				
					001.810	MD 290	CHESTERVILLE RD				4,415
					002.090	CO 313	IRELANDS CORNER RD				
					002.090	CO 13	JIM DAVIS RD				
					002.530	MD 290	E CROSS ST				
					002.530	MD 213	N MAIN ST				

S MAIN ST

ROUTE NUMBER: MD 330

DIRECTION: EAST (INVENTORY)

ROAD_NAME	FUNCTIONAL CLASS	STATE SYSTEM	NHS	MAINTENANCE	MILEPOINT	MILEPOINT DESCRIPTION	MEDIAN TYPE	MARKED LANES	AADT	
MARYLAND LINE RD	R-Minor Collector	STATE SECONDARY		State Highway Agency	000.000	MD 313	GALENA RD	NONE	2	1,054
					000.000	MD 299	MASSEY RD			
					002.430	CO 222	BLACK BOTTOM RD			
					003.180	CO 26	BIG STONE RD			
					003.530	CO 24	WAECKER RD			
					003.720		DELAWARE ST/L			

MARYLAND DEPARTMENT OF TRANSPORTATION
STATE HIGHWAY ADMINISTRATION
DATA SERVICES DIVISION

2022 HIGHWAY LOCATION REFERENCE

COUNTY: KENT
DISTRICT: 2
DATE: 1/17/2024
VERSION: 1.0

ROUTE NUMBER: MD 444

DIRECTION: NORTH (INVENTORY)

ROAD_NAME	FUNCTIONAL CLASS	STATE SYSTEM	NHS	MAINTENANCE	MILEPOINT	MILEPOINT DESCRIPTION	MEDIAN TYPE	MARKED LANES	AADT
LOCUST GROVE RD	R -Local	STATE SECONDARY		State Highway Agency	000.000 CO 226	CHESTERVILLE BRIDGE RD	NONE	2	0
					000.000 MD 290	CHESTERVILLE RD			
					000.300 CO 307	MORGNEC RD			
					002.660 CO 32	BLACKS STATION RD			
					003.010 CO 31	VANSANTS CORNER RD			
KENTMORE PARK RD	R -Minor Collector				004.200 MD 213	AUGUSTINE HERMAN HWY			695
					004.220 MD 444 A	NO NAME			
					004.290 CO 27	SHALLCROSS WHARF RD			
					004.630 CO 311	OLD LOCUST GROVE RD			
					006.550 CO 134	GLENCOE RD			
	R -Local				006.960 CO 132	TURNER POINT RD			
					007.060 OP 48	VALLEY RD			
					007.160 OP 50	HILLSIDE RD			
					007.250 OP 126	RIVERSIDE AVE			
					007.290 CO 130	BELCHESTER RD			

ROUTE NUMBER: MD 444 A

DIRECTION: SOUTH (INVENTORY)

ROAD_NAME	FUNCTIONAL CLASS	STATE SYSTEM	NHS	MAINTENANCE	MILEPOINT	MILEPOINT DESCRIPTION	MEDIAN TYPE	MARKED LANES	AADT
NO NAME	R -Local	STATE SECONDARY		State Highway Agency	000.000 MD 444	KENTMORE PARK RD	NONE	1	0
					000.010 MD 213	AUGUSTINE HERMAN HWY			

ROUTE NUMBER: MD 445

DIRECTION: NORTH (INVENTORY)

ROAD_NAME	FUNCTIONAL CLASS	STATE SYSTEM	NHS	MAINTENANCE	MILEPOINT	MILEPOINT DESCRIPTION	MEDIAN TYPE	MARKED LANES	AADT
EASTERN NECK RD	R -Minor Collector	STATE SECONDARY		State Highway Agency	000.000 CO 115	EASTERN NECK RD	NONE	2	2,284
					002.510 OP 232	ELLENDALE FARM DR			
					002.530 OP 231	NAPLEY GREEN RD			
					003.810 OP 230	HUNTINGFIELD RD			
					004.490 CO 387	BERRYMAN RD			
					004.490 CO 113	GRAYS INN LANDING RD			

MARYLAND DEPARTMENT OF TRANSPORTATION
STATE HIGHWAY ADMINISTRATION
DATA SERVICES DIVISION

2022 HIGHWAY LOCATION REFERENCE

COUNTY: KENT
DISTRICT: 2
DATE: 1/17/2024
VERSION: 1.0

ROUTE NUMBER: MD 445

DIRECTION: NORTH (INVENTORY)

ROAD_NAME	FUNCTIONAL CLASS	STATE SYSTEM	NHS	MAINTENANCE	MILEPOINT	MILEPOINT DESCRIPTION	MEDIAN TYPE	MARKED LANES	AADT
EASTERN NECK RD	R -Minor Collector	STATE SECONDARY		State Highway Agency	004.820 CO 112	ALLENS LA	NONE	2	2,284
					004.958 OP 263	HILL LA			
					005.170 CO 111	GREEN LA			
					005.230 OP 262	HIDDEN CREEK DR			
S MAIN ST					005.440 MU 21	BOUNDARY AVE			
					005.570 MU 10	ANN ST			
					005.680 MU 50	CATHOLIC AVE			
					005.680 MU 85	CIVIC CENTER DR			
					005.770 MU 70	CHESAPEAKE AVE			
N MAIN ST					005.870 MU 188	E SHARP ST			
					005.870 MU 187	W SHARP ST			
					006.010 MD 20	ROCK HALL AVE			1,114
					006.150 MU 110	FREDERICK AVE			
					006.230 MU 120	HAVEN RD			
TOLCHESTER RD					006.550 OP 35	ANDERSON AVE			
					006.720 CO 89	SPRING COVE RD			
					006.790 CO 157	CARTER AVE			
					007.521 OP 260	SWAN HAVEN LA			
					007.600 CO 101	HUMPHREYS POINT RD			
					007.960 CO 102	LOVERS LA			794
					009.059	BEGIN STRUCTURE 140020001			
					009.063	END STRUCTURE 140020001			
					009.330 CO 98	REESES CORNER RD			
					009.330 CO 240	SWAN CREEK RD			
					009.365	BEGIN STRUCTURE 140019001			
					009.369	END STRUCTURE 140019001			
					010.060 OP 225	HINCHINGHAM LA			
					011.128 OP 259	PERSIMMON DR			
					011.202 OP 258	LYNN LA			
					011.960 CO 116	BAY SHORE RD			
					011.960 CO 359	TOLCHESTER BEACH RD			

MARYLAND DEPARTMENT OF TRANSPORTATION
STATE HIGHWAY ADMINISTRATION
DATA SERVICES DIVISION

2022 HIGHWAY LOCATION REFERENCE

COUNTY: KENT
DISTRICT: 2
DATE: 1/17/2024
VERSION: 1.0

ROUTE NUMBER: MD 446

DIRECTION: NORTH (INVENTORY)

ROAD_NAME	FUNCTIONAL CLASS	STATE SYSTEM	NHS	MAINTENANCE	MILEPOINT	MILEPOINT DESCRIPTION	MEDIAN TYPE	MARKED LANES	AADT	
BROAD NECK RD	R -Minor Collector	STATE SECONDARY		State Highway Agency	000.000	CO 96	BROAD NECK RD	NONE	2	0
					000.000	CO 146	LANGFORD BAY RD			
					000.160	OP 62	CEDAR POINT RD			
					000.170	CO 97	LOVELY LA			
					001.470	OP 199	FOX POINT FARM LA			
					003.150	CO 363	PENTRIDGE LA			
					003.670	CO 388	LANGFORD RD			
					003.670	CO 233	RICAUDS BRANCH RD			
					005.051	OP 268	WHISPERING PINES LA			
					005.221		BEGIN STRUCTURE 140021001			
					005.225		END STRUCTURE 140021001			
					005.400	OP 267	MT PLEASANT PLANTATION LA			
					006.030	MD 20	CHESTERTOWN RD			

ROUTE NUMBER: MD 449

DIRECTION: EAST (INVENTORY)

ROAD_NAME	FUNCTIONAL CLASS	STATE SYSTEM	NHS	MAINTENANCE	MILEPOINT	MILEPOINT DESCRIPTION	MEDIAN TYPE	MARKED LANES	AADT	
SHALLCROSS WHARF RD	R -Local	STATE SECONDARY		State Highway Agency	000.000	MD 213	AUGUSTINE HERMAN HWY	NONE	2	0
					000.070	MD 444	KENTMORE PARK RD			
					000.070	CO 27	SHALLCROSS WHARF RD			

ROUTE NUMBER: MD 514

DIRECTION: NORTH (INVENTORY)

ROAD_NAME	FUNCTIONAL CLASS	STATE SYSTEM	NHS	MAINTENANCE	MILEPOINT	MILEPOINT DESCRIPTION	MEDIAN TYPE	MARKED LANES	AADT	
FLATLAND RD	U -Minor Arterial	STATE SECONDARY		State Highway Agency	000.000	MD 20	CHESTERTOWN RD	NONE	2	4,121
					000.240	OP 233	BROOKMEADOW DR			
					000.363	MU 114	HILLTOP LANE			
					000.440	CO 326	VICKERS DR			
					000.470	MU 168	LINCOLN DR			
					000.510					
	000.720	MU 112	DEVON DR							
	U -Major Collector									

MARYLAND DEPARTMENT OF TRANSPORTATION
STATE HIGHWAY ADMINISTRATION
DATA SERVICES DIVISION

2022 HIGHWAY LOCATION REFERENCE

COUNTY: KENT
DISTRICT: 2
DATE: 1/17/2024
VERSION: 1.0

ROUTE NUMBER: MD 514

DIRECTION: NORTH (INVENTORY)

ROAD_NAME	FUNCTIONAL CLASS	STATE SYSTEM	NHS	MAINTENANCE	MILEPOINT	MILEPOINT DESCRIPTION	MEDIAN TYPE	MARKED LANES	AADT	
FLATLAND RD	U -Major Collector	STATE SECONDARY		State Highway Agency	000.891	MU 341	SUTTON WAY	NONE	2	4,121
					000.898	MU 341	SUTTON WAY (WB/L)			
	R -Major Collector				001.290	CO 71	CROMWELL CLARK RD			
					001.370	CO 75	STOCKTON STARTT RD			
					002.050	CO 69	MARY MORRIS RD			
					003.590	CO 66	PORTERS GROVE RD			
					003.760	CO 64	HANESVILLE RD			
MELITOTA RD	004.890	MD 298	FAIRLEE RD		1,224					
	004.890	CO 65	HANDY POINT RD							

ROUTE NUMBER: MD 561

DIRECTION: NORTH (INVENTORY)

ROAD_NAME	FUNCTIONAL CLASS	STATE SYSTEM	NHS	MAINTENANCE	MILEPOINT	MILEPOINT DESCRIPTION	MEDIAN TYPE	MARKED LANES	AADT	
HASSENGERS CORNER RD	R -Minor Collector	STATE SECONDARY		State Highway Agency	000.000	MD 213	AUGUSTINE HERMAN HWY	NONE	2	0
					001.040	CO 67	WORTON LYNCH RD			
					001.360	CO 49	BIG WOODS RD			
					002.480	MD 298	LAMBS MEADOW RD			

ROUTE NUMBER: MD 566

DIRECTION: EAST (INVENTORY)

ROAD_NAME	FUNCTIONAL CLASS	STATE SYSTEM	NHS	MAINTENANCE	MILEPOINT	MILEPOINT DESCRIPTION	MEDIAN TYPE	MARKED LANES	AADT	
STILLPOND HARMONY RD	R -Major Collector	STATE SECONDARY		State Highway Agency	000.000	CO 47	MAIN ST	PAINTED (UNDIV)	2	854
					000.000	MD 292	STILL POND RD			
					000.010	CO 309	MEDDERS RD			
					000.360	CO 309	MEDDERS RD			
					001.160					
					001.190	CO 43	BLOOMFIELD RD			
001.190	MD 298	LAMBS MEADOW RD								

MARYLAND DEPARTMENT OF TRANSPORTATION
STATE HIGHWAY ADMINISTRATION
DATA SERVICES DIVISION

2022 HIGHWAY LOCATION REFERENCE

COUNTY: KENT
DISTRICT: 2
DATE: 1/17/2024
VERSION: 1.0

ROUTE NUMBER: MD 674

DIRECTION: EAST (INVENTORY)

ROAD_NAME	FUNCTIONAL CLASS	STATE SYSTEM	NHS	MAINTENANCE	MILEPOINT	MILEPOINT DESCRIPTION	MEDIAN TYPE	MARKED LANES	AADT
E SHARP ST	R -Local	STATE SECONDARY		State Highway Agency	000.910	BEGIN STRUCTURE 140023001	NONE	2	1,044
					000.910 MU 188	E SHARP ST			
					000.912	END STRUCTURE 140023001			
					001.064 OP 264	PINE LA			
					001.160 MD 20	ROCK HALL RD			

ROUTE NUMBER: MD 701

DIRECTION: NORTH (INVENTORY)

ROAD_NAME	FUNCTIONAL CLASS	STATE SYSTEM	NHS	MAINTENANCE	MILEPOINT	MILEPOINT DESCRIPTION	MEDIAN TYPE	MARKED LANES	AADT
HOWARD JOHNSON RD	R -Local	STATE SECONDARY		State Highway Agency	000.000 MD 291	RIVER RD (WB/L)	CURBED	2	0
					000.010		PAINTED (UNDIV)		
					000.105 RP 301	RAMP 4 FR US 301 NB TO MD 701 EB	NONE		
					000.115 CO 406	HOWARD JOHNSON RD			
					000.115 RP 301	RAMP 2 FR MD 701 WB TO US 301 NB			

ROUTE NUMBER: MD 701 A

DIRECTION: NORTH (INVENTORY)

ROAD_NAME	FUNCTIONAL CLASS	STATE SYSTEM	NHS	MAINTENANCE	MILEPOINT	MILEPOINT DESCRIPTION	MEDIAN TYPE	MARKED LANES	AADT
EDGE RD	R -Local	STATE SECONDARY		State Highway Agency	000.000 MD 291	RIVER RD (WB/L)	CURBED	2	0
					000.020		PAINTED (UNDIV)		
					000.125 RP 301	RAMP 6 FR MD 701A EB TO US 301 SB	NONE		
					000.135 CO 407	EDGE RD			
					000.135 RP 301	RAMP 8 FR US 301 SB TO MD 701A WB			

ROUTE NUMBER: MD 855

DIRECTION: EAST (INVENTORY)

ROAD_NAME	FUNCTIONAL CLASS	STATE SYSTEM	NHS	MAINTENANCE	MILEPOINT	MILEPOINT DESCRIPTION	MEDIAN TYPE	MARKED LANES	AADT
NO NAME	R -Local	STATE SECONDARY		State Highway Agency	000.000 MD 213	AUGUSTINE HERMAN HWY	NONE	2	0
					000.060 MD 213	AUGUSTINE HERMAN HWY			

MARYLAND DEPARTMENT OF TRANSPORTATION
STATE HIGHWAY ADMINISTRATION
DATA SERVICES DIVISION

2022 HIGHWAY LOCATION REFERENCE

COUNTY: KENT
DISTRICT: 2
DATE: 1/17/2024
VERSION: 1.0

ROUTE NUMBER: MD 855 A

DIRECTION: NORTH (INVENTORY)

ROAD_NAME	FUNCTIONAL CLASS	STATE SYSTEM	NHS	MAINTENANCE	MILEPOINT	MILEPOINT DESCRIPTION	MEDIAN TYPE	MARKED LANES	AADT
NO NAME	R -Local	STATE SECONDARY		State Highway Agency	000.000 MD 213	AUGUSTINE HERMAN HWY	NONE	2	0
					000.070	ROAD END			

ROUTE NUMBER: MD 856

DIRECTION: NORTH (INVENTORY)

ROAD_NAME	FUNCTIONAL CLASS	STATE SYSTEM	NHS	MAINTENANCE	MILEPOINT	MILEPOINT DESCRIPTION	MEDIAN TYPE	MARKED LANES	AADT
OLD LYNCH RD	R -Local	STATE SECONDARY		State Highway Agency	000.000 MD 298	LAMBS MEADOW RD	NONE	2	0
					000.100 MD 298	LAMBS MEADOW RD			

ROUTE NUMBER: MD 864

DIRECTION: NORTH (INVENTORY)

ROAD_NAME	FUNCTIONAL CLASS	STATE SYSTEM	NHS	MAINTENANCE	MILEPOINT	MILEPOINT DESCRIPTION	MEDIAN TYPE	MARKED LANES	AADT
BESSICKS CORNER RD	R -Local	STATE SECONDARY		State Highway Agency	000.000 MD 292	STILL POND RD	NONE	2	0
					000.060 CO 56	BESSICKS CORNER RD			
					000.110 MD 292	STILL POND RD			

ROUTE NUMBER: US 301

DIRECTION: NORTH (INVENTORY)

ROAD_NAME	FUNCTIONAL CLASS	STATE SYSTEM	NHS	MAINTENANCE	MILEPOINT	MILEPOINT DESCRIPTION	MEDIAN TYPE	MARKED LANES	AADT
BLUE STAR MEMORIAL HWY	R -Principal Arterial – Other Freew	STATE PRIMARY	NHS	State Highway Agency	000.000	BEGIN STRUCTURE 170014011	POSITIVE BARRIER	4	11,831
					000.000 US 301	BLUE STAR MEMORIAL HWY			
					000.000	QUEEN ANNES CO/L			
					000.025	END STRUCTURE 170014011			
					000.070		UNPROTECTED		
					000.140		POSITIVE BARRIER		
					000.190	EXIT #112			
					000.190 MD 291	RIVER RD			
					000.220 RP 301	RAMP 4 FR US 301 NB TO MD 701 EB	UNPROTECTED		
					000.290 RP 301	RAMP 2 FR MD 701 WB TO US 301 NB			
					000.300		POSITIVE BARRIER		

MARYLAND DEPARTMENT OF TRANSPORTATION
STATE HIGHWAY ADMINISTRATION
DATA SERVICES DIVISION

2022 HIGHWAY LOCATION REFERENCE

COUNTY: KENT
DISTRICT: 2
DATE: 1/17/2024
VERSION: 1.0

ROUTE NUMBER: US 301

DIRECTION: NORTH (INVENTORY)

ROAD_NAME	FUNCTIONAL CLASS	STATE SYSTEM	NHS	MAINTENANCE	MILEPOINT	MILEPOINT DESCRIPTION	MEDIAN TYPE	MARKED LANES	AADT
BLUE STAR MEMORIAL HWY	R-Principal Arterial – Other Freew	STATE PRIMARY	NHS	State Highway Agency	000.380		UNPROTECTED	4	11,831
					000.400		POSITIVE BARRIER		
					000.472	MILE MARKER 112.0			
					000.490		UNPROTECTED		
					000.700		POSITIVE BARRIER		
					000.800		UNPROTECTED		
					000.890	CO 380 MILLINGTON RD			
					001.390		POSITIVE BARRIER		
					001.483	MILE MARKER 113.0			
					001.490		UNPROTECTED		
					002.177		POSITIVE BARRIER		
					002.257		UNPROTECTED		
					002.481	MILE MARKER 114.0			
					002.740		POSITIVE BARRIER		
					002.830		UNPROTECTED		
					003.042		POSITIVE BARRIER		
					003.128		UNPROTECTED		
					003.480	MILE MARKER 115.0			
					003.870	XO 1 CROSSOVER			
					003.900		POSITIVE BARRIER		
					004.010		UNPROTECTED		
					004.161	XO 33 CROSSOVER			
					004.180	XO 34 CROSSOVER			9,301
					004.180	MD 313 GALENA RD			
					004.415	XO 35 CROSSOVER			
					004.484	MILE MARKER 116.0			
					005.493	MILE MARKER 117.0			
					006.502	MILE MARKER 118.0			
					007.507	MILE MARKER 119.0			
					007.510	RP 301 RAMP 4 FR US 301 NB TO MD 290 EB			
					007.640		POSITIVE BARRIER		
					007.715	BEGIN STRUCTURE 140005011			

MARYLAND DEPARTMENT OF TRANSPORTATION
STATE HIGHWAY ADMINISTRATION
DATA SERVICES DIVISION

2022 HIGHWAY LOCATION REFERENCE

COUNTY: KENT
DISTRICT: 2
DATE: 1/17/2024
VERSION: 1.0

ROUTE NUMBER: US 301

DIRECTION: NORTH (INVENTORY)

ROAD_NAME	FUNCTIONAL CLASS	STATE SYSTEM	NHS	MAINTENANCE	MILEPOINT	MILEPOINT DESCRIPTION	MEDIAN TYPE	MARKED LANES	AADT
BLUE STAR MEMORIAL HWY	R-Principal Arterial – Other Freew	STATE PRIMARY	NHS	State Highway Agency	007.725 MD 290	GALENA SASSAFRAS RD	POSITIVE BARRIER	4	11,075
					007.746	END STRUCTURE 140005011			
					007.790		UNPROTECTED		
					007.970 RP 301	RAMP 2 FR MD 290 WB TO US 301 NB			
					008.406	MILE MARKER 120.0			
					008.644 XO 2	CROSSOVER			
					008.645		POSITIVE BARRIER		
					008.705	BEGIN STRUCTURE 140004011			
					008.715 US 301	BLUE STAR MEMORIAL HWY			
					008.715	CECIL CO/L			
					008.715	END STRUCTURE 140004011			

MARYLAND DEPARTMENT OF TRANSPORTATION
STATE HIGHWAY ADMINISTRATION
DATA SERVICES DIVISION

2022 HIGHWAY LOCATION REFERENCE

COUNTY: KENT
DISTRICT: 2
DATE: 1/17/2024
VERSION: 1.0

ROUTE NUMBER: MD 20

DIRECTION: WEST (NON INVENTORY)

MILEPOINT	MILEPOINT DESCRIPTION
000.000	MU 150 HIGH ST
000.045	MD 291 MORGNEC RD
000.075	MD 291 MORGNEC RD (WB/L)
000.225	MD 514 FLATLAND RD
000.835	CO 84 AIRY HILL RD
001.115	CO 372 ORCHARD DR
001.385	CO 83 BRICES MILL RD
001.577	OP 266 PIPPIN HILL LA
002.175	MD 446 BROAD NECK RD
002.435	CO 211 CAMP RD
002.755	CO 330 BELL ROSE LA
002.845	CO 74 EARL NICHOLSON RD
002.865	CO 75 STOCKTON STARTT RD
003.205	CO 333 MT HOPE RD
003.905	CO 81 BAKERS LA
005.075	CO 310 OLD FAIRLEE RD
005.845	MD 298 FAIRLEE RD
005.925	MD 298 B- NO NAME
007.175	CO 79 SANDY BOTTOM RD
007.175	MD 21 TOLCHESTER BEACH RD
008.355	CO 233 RICAUDS BRANCH RD
008.895	CO 98 REESES CORNER RD
009.365	CO 99 SHIPYARD LA
010.355	CO 100 EDEVILLE RD
010.395	CO 102 LOVERS LA
010.525	CO 295 JOHNSON AVE
010.685	CO 104 MARTIN WAGNER RD
011.745	MD 288 CROSBY RD
011.895	MD 674 E SHARP ST
012.085	MU 72 CHESAPEAKE VILLA

MARYLAND DEPARTMENT OF TRANSPORTATION
STATE HIGHWAY ADMINISTRATION
DATA SERVICES DIVISION

2022 HIGHWAY LOCATION REFERENCE

COUNTY: KENT
DISTRICT: 2
DATE: 1/17/2024
VERSION: 1.0

ROUTE NUMBER: MD 20

DIRECTION: WEST (NON INVENTORY)

MILEPOINT		MILEPOINT DESCRIPTION
012.295	MU 160	JUDEFIND AVE
012.325	MU 200	WILLIAMS ST
012.395	MD 445	N MAIN ST
012.465	MU 180	LIBERTY ST
012.545	MU 100	DOWNEY AVE
012.565	MU 150	HENRY AVE
012.725	MU 90	COTTAGE AVE
012.865	MU 130	N HAWTHORNE AVE
012.875	MU 140	S HAWTHORNE AVE
013.175	MU 115	HAVEN CT
013.625	MU 86	COLEMAN RD
013.775	MU 17	BEACH RD
013.775	MU 173	LAWTON AVE
013.775	CO 155	ROCK HALL AVE

ROUTE NUMBER: MD 291

DIRECTION: WEST (NON INVENTORY)

MILEPOINT		MILEPOINT DESCRIPTION
000.000		DELAWARE ST/L
000.144	OP 289	FLETCHER LA
003.050	CO 26	BIG STONE RD
003.050	CO 241	PEACOCK CORNER RD
003.230	CO 275	RILEYS NECK RD
004.175	CO 410	DAISY DR
004.305	MU 20	CRANE ST
004.380	MU 40	RAILROAD AVE
004.430	MD 313	SASSAFRAS ST
004.580	MU 10	COMEGYS ST
004.735	MU 60	SCHOOL ST
005.575	CO 210	RIVER PARK RD
005.820	CO 210	RIVER PARK RD

MARYLAND DEPARTMENT OF TRANSPORTATION
STATE HIGHWAY ADMINISTRATION
DATA SERVICES DIVISION

2022 HIGHWAY LOCATION REFERENCE

COUNTY: KENT
DISTRICT: 2
DATE: 1/17/2024
VERSION: 1.0

ROUTE NUMBER: MD 291

DIRECTION: WEST (NON INVENTORY)

MILEPOINT		MILEPOINT DESCRIPTION
005.845	MD 701	HOWARD JOHNSON RD
005.855	MD 701	HOWARD JOHNSON RD (SB/L)
005.930	US 301	BLUE STAR MEMORIAL HWY
005.940		EXIT #112
005.950	US 301	BLUE STAR MEMORIAL HWY (SB/L)
006.065	MD 701 A-	EDGE RD
006.075	MD 701 A-	EDGE RD (SB/L)
007.460	CO 245	CHESTERVILLE FOREST RD
007.460	CO 19	SHADDING REACH RD
008.640	MD 290	CHESTERVILLE RD
009.305	MD 290	CRUMPTON RD
010.295	MD 298	CHERRY LA
013.385	CO 316	MORGNEC CUTOFF RD
013.385	CO 18	MORGNEC RD
013.905	CO 317	MORGNEC CUTOFF RD
014.035	CO 316	MORGNEC CUTOFF RD
014.540	CO 228	BUCKINGHAM RD
014.540	CO 40	PERKINS HILL RD
015.598	OP 272	MAIDEN LOT FARM LA
016.030	CO 28	AMERICAN LEGION DR
016.100	CO 280	CREEK LA
017.250	MU 382	SCHAUBER RD
017.280	OP 36	JIMSTOWN CIR
017.340	OP 36	JIMSTOWN CIR
017.480	MU 145	HADAWAY DR
017.570	MU 143	HAACKE DR
017.770	MD 213	WASHINGTON AVE
018.285	MU 343	TALBOT BLVD
018.360	MD 20	CHESTERTOWN RD (WB/L)

MARYLAND DEPARTMENT OF TRANSPORTATION
STATE HIGHWAY ADMINISTRATION
DATA SERVICES DIVISION

2022 HIGHWAY LOCATION REFERENCE

COUNTY: KENT
DISTRICT: 2
DATE: 1/17/2024
VERSION: 1.0

ROUTE NUMBER: MD 701

DIRECTION: SOUTH (NON INVENTORY)

MILEPOINT		MILEPOINT DESCRIPTION
000.000	CO 406	HOWARD JOHNSON RD
000.000	RP 301	RAMP 2 FR MD 701 WB TO US 301 NB
000.010	RP 301	RAMP 4 FR US 301 NB TO MD 701 EB
000.115	MD 291	RIVER RD (WB/L)

ROUTE NUMBER: MD 701 A

DIRECTION: SOUTH (NON INVENTORY)

MILEPOINT		MILEPOINT DESCRIPTION
000.000	CO 407	EDGE RD
000.000	RP 301	RAMP 8 FR US 301 SB TO MD 701A WB
000.010	RP 301	RAMP 6 FR MD 701A EB TO US 301 SB
000.135	MD 291	RIVER RD (WB/L)

ROUTE NUMBER: US 301

DIRECTION: SOUTH (NON INVENTORY)

MILEPOINT		MILEPOINT DESCRIPTION
000.000	US 301	BLUE STAR MEMORIAL HWY (SB/L)
000.000		CECIL CO/L
000.300		MILE MARKER 120.0
000.730	RP 301	RAMP 8 FR US 301 SB TO MD 290 WB
000.984		BEGIN STRUCTURE 140005021
001.000	MD 290	GALENA SASSAFRAS RD
001.015		END STRUCTURE 140005021
001.230	RP 301	RAMP 6 FR MD 290 EB TO US 301 SB
001.274		MILE MARKER 119.0
002.260		MILE MARKER 118.0
003.252		MILE MARKER 117.0
004.250		MILE MARKER 116.0
004.560	MD 313 A-	GALENA RD
005.248		MILE MARKER 115.0

MARYLAND DEPARTMENT OF TRANSPORTATION
STATE HIGHWAY ADMINISTRATION
DATA SERVICES DIVISION

2022 HIGHWAY LOCATION REFERENCE

COUNTY: KENT
DISTRICT: 2
DATE: 1/17/2024
VERSION: 1.0

ROUTE NUMBER: US 301

DIRECTION: SOUTH (NON INVENTORY)

MILEPOINT		MILEPOINT DESCRIPTION
006.242		MILE MARKER 114.0
007.231		MILE MARKER 113.0
007.820	CO 226	CHESTERVILLE BRIDGE RD
008.254		MILE MARKER 112.0
008.370	RP 301	RAMP 8 FR US 301 SB TO MD 701A WB
008.440	RP 301	RAMP 6 FR MD 701A EB TO US 301 SB
008.530		EXIT #112
008.530	MD 291	RIVER RD
008.694		BEGIN STRUCTURE 170014021
008.720	US 301	BLUE STAR MEMORIAL HWY (SB/L)
008.720		END STRUCTURE 170014021
008.720		QUEEN ANNES CO/L