

2022

Calendar Year

HIGHWAY LOCATION REFERENCE

Data as of December 31, 2022

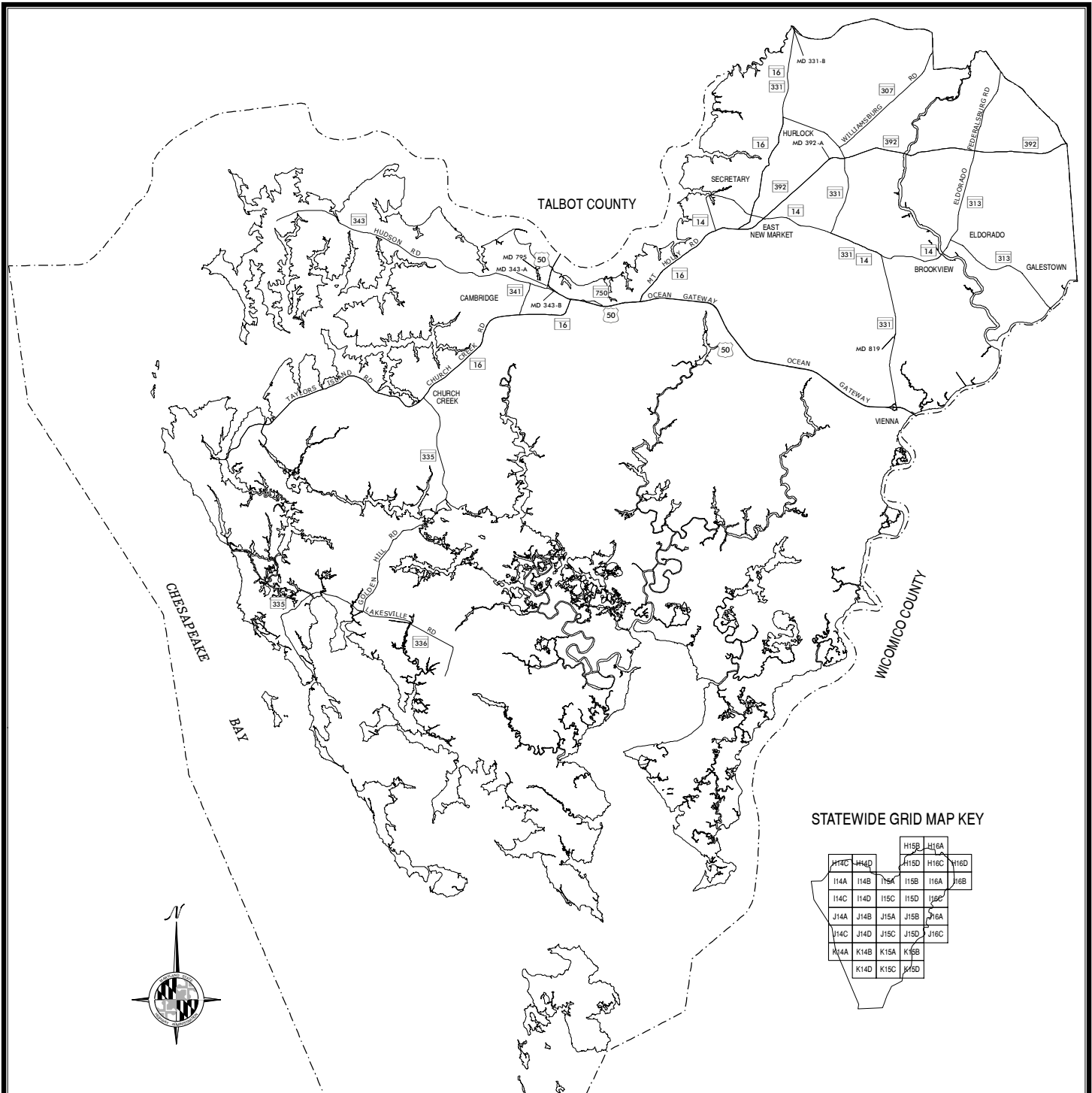
DORCHESTER

COUNTY

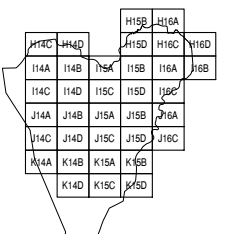
SHA DISTRICT #1

DO





STATEWIDE GRID MAP KEY



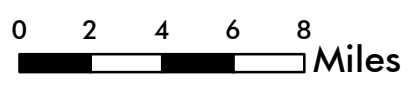
LEGEND

-  Interstate Highway
-  US Highway
-  State Highway



**DORCHESTER COUNTY
HIGHWAY LOCATION REFERENCE
2023**

Prepared by the
Maryland Department of Transportation
**STATE HIGHWAY ADMINISTRATION
DATA SERVICES DIVISION**



Data as of 2022

The information in these maps is provided as a public service by the Maryland Department of Transportation State Highway Administration (MDOT SHA).

NOTICE

Restriction of Liability:
MDOT SHA makes no claims, promises or guarantees about the accuracy, completeness, or adequacy of the contents of these maps and expressly disclaims liability for any errors and omissions in the contents of these documents. For more detailed maps, please contact: SHA_State_Local_DG@mdot.maryland.gov

ROUTE ALERT LIST

DORCHESTER COUNTY

None

MARYLAND DEPARTMENT OF TRANSPORTATION
STATE HIGHWAY ADMINISTRATION
DATA SERVICES DIVISION

2022 HIGHWAY LOCATION REFERENCE

COUNTY: DORCHESTER
DISTRICT: 1
DATE: 1/23/2024
VERSION: 1.0

ROUTE NUMBER: MD 14

DIRECTION: EAST (INVENTORY)

ROAD_NAME	FUNCTIONAL CLASS	STATE SYSTEM	NHS	MAINTENANCE	MILEPOINT	MILEPOINT DESCRIPTION	MEDIAN TYPE	MARKED LANES	AADT
SECRETARY RD	R -Major Collector	STATE SECONDARY		State Highway Agency	000.000 MD 16	MT HOLLY RD	NONE	2	1,734
					001.110 CO 231	GREEN POINT RD			
					001.290 CO 232	SUNNYSIDE RD			
					001.360 CO 499	SUNNYSIDE CT			
					001.420	BEGIN STRUCTURE 090016001			
MAIN ST					001.490	END STRUCTURE 090016001			
					001.530 MU 90	LAUCK ST			
					001.540 MU 120	MAIN ST			
					001.560 MU 170	MYRTLE ST			
					001.660 MU 250	TEMPLE ST			
					001.680 MU 300	WILLOW ST			
					001.740 MU 270	PAUL BIRCH AVE			
					001.750 MU 10	ACADEMY ST			
					001.790 MU 130	MAPLE ST			
					001.830 MU 200	POPLAR ST			
					001.880 MU 110	LINDEN AVE			
					001.950 MU 290	WES RD			
ACADEMY ST					003.020 CO 243	CREAMERY RD			
RAILROAD AVE					003.240 MD 16	MAIN ST			
					003.360 MU 11	CLEVELAND ST			
					003.440 MU 12	LECKI ST			
					003.504 MU 8	BUCKLAND PKWY			
					003.515 MU 13	BRAMBLE ST			
					003.642 MU 14	TRINITY CT			
					003.700 MU 7	HARVEY ST			
					003.715 MD 392	EAST NEW MARKET BYPASS (WB/L)			
					003.723 MD 392	EAST NEW MARKET BYPASS			
					003.760 MU 2	WEBSTER AVE			
					003.800 MU 3	RICHARDSON RD			
EAST NEW MARKET RHODESDALE RD					004.220 CO 300	OSBORNE RD			
					004.940 CO 409	THOMPSONTOWN RD			
					005.088 CO 242	CENTENNIAL RD			

MARYLAND DEPARTMENT OF TRANSPORTATION
STATE HIGHWAY ADMINISTRATION
DATA SERVICES DIVISION

2022 HIGHWAY LOCATION REFERENCE

COUNTY: DORCHESTER
DISTRICT: 1
DATE: 1/23/2024
VERSION: 1.0

ROUTE NUMBER: MD 14

DIRECTION: EAST (INVENTORY)

ROAD_NAME	FUNCTIONAL CLASS	STATE SYSTEM	NHS	MAINTENANCE	MILEPOINT	MILEPOINT DESCRIPTION	MEDIAN TYPE	MARKED LANES	AADT	
EAST NEW MARKET RHODESDALE RD	R -Major Collector	STATE SECONDARY		State Highway Agency	005.880	CO 305	SHILOH CAMP RD	NONE	2	1,734
					006.140	CO 441	PHYLLIS DR			
					006.230	CO 255	CLOVERDALE RD			
					006.370		BEG X-REF W/ MD 331			
RHODESDALE ELDORADO RD	R -Major Collector	STATE SECONDARY		State Highway Agency	006.370	MD 331	EAST NEW MARKET RHODESDALE RD		2	1,894
					008.410	MD 331	EAST NEW MARKET RHODESDALE RD			
					008.410		END X-REF W/ MD 331			
					008.470	CO 296	PALMERS MILL RD			
					010.050	CO 267	KELLY RD			
					010.170	CO 267	KELLY RD			
					010.680	CO 265	BROOKVIEW ST			
					010.820	CO 260	INDIANTOWN RD			
					010.847		BEGIN STRUCTURE 090001001			
					010.936		END STRUCTURE 090001001			
	MD 313	ELDORADO FEDERALSBURG RD								
	CO 282	PUCKUM RD								

ROUTE NUMBER: MD 16

DIRECTION: EAST (INVENTORY)

ROAD_NAME	FUNCTIONAL CLASS	STATE SYSTEM	NHS	MAINTENANCE	MILEPOINT	MILEPOINT DESCRIPTION	MEDIAN TYPE	MARKED LANES	AADT		
TAYLORS ISLAND RD	R -Minor Collector	STATE SECONDARY		State Highway Agency	000.000	CO 108	HOOPERS NECK RD	NONE	2	533	
					000.134		BEGIN STRUCTURE 090004001				
					000.362		END STRUCTURE 090004001				
	R -Major Collector				000.800	OP 57	NO NAME				
					001.220	CO 97	SMITHVILLE RD				
					002.483		BEGIN STRUCTURE 090003001				
					002.514		END STRUCTURE 090003001				
					004.080	CO 353	SUSQUEHANNA RD				
					004.170	CO 96	INDIAN TRAIL ACRES				693
					005.130	CO 95	MADISON CANNING HOUSE RD				
					005.150	CO 369	OLD MADISON RD				

MARYLAND DEPARTMENT OF TRANSPORTATION
STATE HIGHWAY ADMINISTRATION
DATA SERVICES DIVISION

2022 HIGHWAY LOCATION REFERENCE

COUNTY: DORCHESTER
DISTRICT: 1
DATE: 1/23/2024
VERSION: 1.0

ROUTE NUMBER: MD 16

DIRECTION: EAST (INVENTORY)

ROAD_NAME	FUNCTIONAL CLASS	STATE SYSTEM	NHS	MAINTENANCE	MILEPOINT	MILEPOINT DESCRIPTION	MEDIAN TYPE	MARKED LANES	AADT
TAYLORS ISLAND RD	R -Major Collector	STATE SECONDARY		State Highway Agency	005.200	CO 94	WHITE MARSH RD	NONE	2,074
					005.780	CO 369	OLD MADISON RD		
					006.000	CO 514	SALT MARSH RD		
					006.310	CO 93	BROOKS RD		
					006.890	CO 89	DEEP POINT RD		
					007.350	CO 86	LAURIE LA		
					007.730	CO 85	HARRISVILLE RD		
					008.120	CO 84	STEAMBOAT RD		
					008.590	CO 83	OLD TRINITY CHURCH RD		
					008.990	CO 82	BUTTONS NECK RD		
CHURCH CREEK RD	R -Minor Arterial				009.560	MD 335	GOLDEN HILL RD		3,221
					009.560	CO 81	WHITE HAVEN DR		
					010.560	CO 79	BRANNOCKS NECK RD		
					010.970	CO 78	PLANTATION RD		
					011.150	CO 474	HAYLAND ACRES		
	U -Minor Arterial				012.910	CO 71	PIG NECK RD		
					013.670	MU 100	BAYLY RD		6,373
					013.670	CO 65	DAILSVILLE RD		
					013.680	MU 1185	ROCK DR		
					014.000	MU 1028	PAXMORE LA		
					014.010			PAINTED (UNDIV)	
					014.130	MU 305	CHESAPEAKE ST	NONE	
					014.130	MU 455	EGYPT RD		
					014.220			PAINTED (UNDIV)	
					014.370			CENTER TLA (UNDIV)	
					014.600	MU 903	MAPLE DAM RD	NONE	
					014.600	MD 341	RACE ST		
					014.630			PAINTED (UNDIV)	
					015.300	MU 1370	STONE BOUNDARY RD	NONE	
					015.550	OP 452	FEATHER DR		
					015.740			CURBED	
					015.790			ROUNDAABOUT	

MARYLAND DEPARTMENT OF TRANSPORTATION
STATE HIGHWAY ADMINISTRATION
DATA SERVICES DIVISION

2022 HIGHWAY LOCATION REFERENCE

COUNTY: DORCHESTER
DISTRICT: 1
DATE: 1/23/2024
VERSION: 1.0

ROUTE NUMBER: MD 16

DIRECTION: EAST (INVENTORY)

ROAD_NAME	FUNCTIONAL CLASS	STATE SYSTEM	NHS	MAINTENANCE	MILEPOINT	MILEPOINT DESCRIPTION	MEDIAN TYPE	MARKED LANES	AADT	
CHURCH CREEK RD	U -Minor Arterial	STATE SECONDARY		State Highway Agency	015.796	XO 18	CROSSOVER	ROUNDBOUT	2	6,373
					015.796	MU 1550	WOODS RD			
					015.800					4,783
					015.811	XO 19	CROSSOVER			
					015.811	MU 1550	WOODS RD (NB/L)			
					015.815			CURBED		
					016.604	MU 302	CHESAPEAKE DR	NONE		
					016.620			PAINTED (UNDIV)		
					016.720			CENTER TLA (UNDIV)		
					016.724	MU 25	AIRPAX RD			
					016.802			PAINTED (UNDIV)		
					016.850			NONE	3	
					016.900				BEG X-REF W/ US 50	
					016.900	US 50	OCEAN GATEWAY			
MT HOLLY RD	R -Minor Arterial				019.560	END X-REF W/ US 50	CURBED	2	10,435	
					019.560	US 50	OCEAN GATEWAY			
					019.566	US 50	OCEAN GATEWAY (WB/L)			
					020.184	CO 366	WOODLAND ACRES	NONE		
					020.444	CO 220	CHATEAU RD			
					020.444	CO 407	OYSTER SHELL POINT RD			
					020.604	CO 221	CEDAR GROVE RD			
					021.134	CO 224	AEBERLE RD			
					021.204	CO 226	BELLE AIRE RD			
					021.334	CO 557	RYANS RUN			
					021.424	CO 227	BEACH HAVEN RD			
					021.609	CO 508	INDIAN CREEK RD			
					021.619	CO 508	INDIAN CREEK RD (NB/L)			
					021.924	CO 520	INDIAN GRANT RD			
022.084	CO 228	SPRINGDALE RD								
022.184	CO 519	FOX RUN								
023.294	CO 230	GREEN POINT RD								
023.520										

7,063

MARYLAND DEPARTMENT OF TRANSPORTATION
STATE HIGHWAY ADMINISTRATION
DATA SERVICES DIVISION

2022 HIGHWAY LOCATION REFERENCE

COUNTY: DORCHESTER
DISTRICT: 1
DATE: 1/23/2024
VERSION: 1.0

ROUTE NUMBER: MD 16

DIRECTION: EAST (INVENTORY)

ROAD_NAME	FUNCTIONAL CLASS	STATE SYSTEM	NHS	MAINTENANCE	MILEPOINT	MILEPOINT DESCRIPTION	MEDIAN TYPE	MARKED LANES	AADT	
MT HOLLY RD	R -Minor Arterial	STATE SECONDARY		State Highway Agency	023.524	MD 14	SECRETARY RD	NONE	2	7,063
					023.614	CO 198	HICKSBURG RD			
					024.410					
	R -Local				024.414	MD 392	EAST NEW MARKET BYPASS	CURBED	2,141	
					024.724	CO 243	CREAMERY RD			
MAIN ST	R -Major Collector				024.894	MU 1	LINKWOOD RD	NONE		
					025.174	MD 14	ACADEMY ST			
EAST NEW MARKET ELLWOOD RD					025.944	CO 322	PEA HILL RD			
					026.714	CO 324	BAKER RD			
					026.744	CO 473	SANDY KNOLL DR			
					027.224	CO 322	PEA HILL RD			
					027.311		BEGIN STRUCTURE 090002001			
					027.321		END STRUCTURE 090002001			
					027.324	CO 329	CABIN CREEK RD			
					027.374	CO 315	CABIN CREEK HURLOCK RD			
					027.800	CO 586	OAK CREEK LANDING			
					027.900	CO 586	OAK CREEK LANDING (WB/L)			
					028.274	CO 336	OLD STAGECOACH RD			
					028.464	CO 537	CABIN RIDGE RD			
					029.154		BEG X-REF W/ MD 331			
					029.154	CO 329	CABIN CREEK RD			
029.154	MD 331	WADDELLS CORNER RD								
032.660	MD 16	HARMONY RD		0						
032.660	MD 331	PRESTON RD								

ROUTE NUMBER: MD 307

DIRECTION: NORTH (INVENTORY)

ROAD_NAME	FUNCTIONAL CLASS	STATE SYSTEM	NHS	MAINTENANCE	MILEPOINT	MILEPOINT DESCRIPTION	MEDIAN TYPE	MARKED LANES	AADT	
BROAD ST	R -Minor Arterial	STATE SECONDARY		State Highway Agency	000.000	MD 331	ACADEMY ST	NONE	2	3,351
					000.000	MU 140	N MAIN ST			
					000.000	MU 220	OAK ST			

MARYLAND DEPARTMENT OF TRANSPORTATION
STATE HIGHWAY ADMINISTRATION
DATA SERVICES DIVISION

2022 HIGHWAY LOCATION REFERENCE

COUNTY: DORCHESTER
DISTRICT: 1
DATE: 1/23/2024
VERSION: 1.0

ROUTE NUMBER: MD 307

DIRECTION: NORTH (INVENTORY)

ROAD_NAME	FUNCTIONAL CLASS	STATE SYSTEM	NHS	MAINTENANCE	MILEPOINT	MILEPOINT DESCRIPTION	MEDIAN TYPE	MARKED LANES	AADT
BROAD ST	R -Minor Arterial	STATE SECONDARY		State Highway Agency	000.060 MU 210	NOBLE ST	NONE	2	3,351
					000.100 MU 8010	STEVENS ALLEY			
					000.130 MU 60	COMMERCE ST			
					000.170 MU 260	RAILROAD AVE			
					000.240 MU 200	NEALSON ST			
WILLIAMSBURG RD					000.700 CO 338	GRAVEL BRANCH RD			
					002.500 CO 344	WILLIAMSBURG CHURCH RD			
					002.520 CO 296	PALMERS MILL RD			
					002.520 CO 431	WHITELY RD			
					002.680 CO 302	RIVER RD			
					003.620 CO 303	MT ZION RD			
					004.360 CO 304	CLARK CANNING HOUSE RD			
					005.060	CAROLINE CO/L			
					005.060 MD 307	WILLIAMSBURG RD			

ROUTE NUMBER: MD 313

DIRECTION: NORTH (INVENTORY)

ROAD_NAME	FUNCTIONAL CLASS	STATE SYSTEM	NHS	MAINTENANCE	MILEPOINT	MILEPOINT DESCRIPTION	MEDIAN TYPE	MARKED LANES	AADT
ELDORADO SHARPTOWN RD	R -Major Collector	STATE SECONDARY		State Highway Agency	000.000	BEGIN STRUCTURE 220045001	NONE	2	2,515
					000.000 MD 313	SHARPTOWN RD			
					000.000	WICOMICO CO/L			
					000.150	END STRUCTURE 220045001			
					000.590 CO 269	GALESTOWN NEWHART MILL RD			
					000.750 CO 268	NANTICOKE RD			
					001.920 CO 272	WHEATLEY CHURCH RD			
					002.360 CO 280	LONE PINE RD			
					004.110 CO 277	CONTRARY RD			
ELDORADO FEDERALSBURG RD					004.940 CO 282	PUCKUM RD			1,894
					004.940 MD 14	RHODESDALE ELDORADO RD			
					005.400 CO 279	COKESBURY RD			
					007.500 CO 411	DOG KENNEL RD			

MARYLAND DEPARTMENT OF TRANSPORTATION
STATE HIGHWAY ADMINISTRATION
DATA SERVICES DIVISION

2022 HIGHWAY LOCATION REFERENCE

COUNTY: DORCHESTER
DISTRICT: 1
DATE: 1/23/2024
VERSION: 1.0

ROUTE NUMBER: MD 313

DIRECTION: NORTH (INVENTORY)

ROAD_NAME	FUNCTIONAL CLASS	STATE SYSTEM	NHS	MAINTENANCE	MILEPOINT	MILEPOINT DESCRIPTION	MEDIAN TYPE	MARKED LANES	AADT	
ELDORADO FEDERALSBURG RD	R -Major Collector	STATE SECONDARY		State Highway Agency	007.500	CO 283	WESLEY RD	NONE	2	1,894
					008.440	MD 392	FINCHVILLE RELIANCE RD			
					009.180	CO 293	BRADFORD RD			
					009.490	CO 295	MAPLE DR			
					009.990	CO 294	BRADFORD RD			
					010.280	CO 291	NORTH TARA RD			
					010.640	CO 292	BAILEY STORE RD			
					010.770	CO 289	DAVIS MILL POND RD			
					011.620		CAROLINE CO/L			
					011.620	MD 313	RELIANCE RD			
					011.620	CO 222	WRIGHT RD			

ROUTE NUMBER: MD 318

DIRECTION: EAST (INVENTORY)

ROAD_NAME	FUNCTIONAL CLASS	STATE SYSTEM	NHS	MAINTENANCE	MILEPOINT	MILEPOINT DESCRIPTION	MEDIAN TYPE	MARKED LANES	AADT	
PRESTON RD	R -Minor Arterial	STATE SECONDARY		State Highway Agency	000.000	MD 16		NONE	2	7,145
					000.000	MD 331	PRESTON RD			
					000.370		CAROLINE CO/L			
					000.370	MD 817 B	LANGRELL RD			
					000.370	MD 318	PRESTON RD			

ROUTE NUMBER: MD 331

DIRECTION: NORTH (INVENTORY)

ROAD_NAME	FUNCTIONAL CLASS	STATE SYSTEM	NHS	MAINTENANCE	MILEPOINT	MILEPOINT DESCRIPTION	MEDIAN TYPE	MARKED LANES	AADT	
RHODESDALE VIENNA RD	R -Minor Collector	STATE SECONDARY		State Highway Agency	000.000	RP 50	RAMP 6 FR US50EB TO MD331SB/CO511	PAINTED (UNDIV)	2	2,964
					000.000	CO 511	RHODESDALE VIENNA RD			
					000.010	RP 50	RAMP 4 FR MD 331 NB TO RAMP 5 (TO US 50)			
					000.089	RP 50	RAMP 5 FR MD 331 SB TO US 50 EB			
	000.104	US 50	OCEAN GATEWAY							
	000.110									
	000.115	US 50	OCEAN GATEWAY (WB/L)							

MARYLAND DEPARTMENT OF TRANSPORTATION
STATE HIGHWAY ADMINISTRATION
DATA SERVICES DIVISION

2022 HIGHWAY LOCATION REFERENCE

COUNTY: DORCHESTER
DISTRICT: 1
DATE: 1/23/2024
VERSION: 1.0

ROUTE NUMBER: MD 331

DIRECTION: NORTH (INVENTORY)

ROAD_NAME	FUNCTIONAL CLASS	STATE SYSTEM	NHS	MAINTENANCE	MILEPOINT	MILEPOINT DESCRIPTION	MEDIAN TYPE	MARKED LANES	AADT		
RHODESDALE VIENNA RD	R -Minor Arterial	STATE SECONDARY		State Highway Agency	000.162	RP 50	RAMP 7 FR US 50 WB TO MD 331 SB	NONE	2	2,964	
					000.230	RP 50	RAMP 2 FR RAMP 7 (FR US 50) TO MD 331 NB				
					000.240	RP 50	RAMP 1 FR MD 331 NB TO RAMP 8 (TO US 50)	PAINTED (UNDIV)			
					000.287	RP 50	RAMP 8 FR MD 331 SB TO US 50 WB				
					000.360	CO 260	INDIANTOWN RD	NONE			
					000.410			PAINTED (UNDIV)			
					001.590	CO 251	MAIDEN BRANCH RD	NONE			
					001.960	CO 266	CHICONE RD				
					002.730	MD 819	REIDS GROVE RD				
					002.870	CO 236	MAIDEN FOREST RD				3,064
					002.900	CO 261	REID RD				
					002.900	MD 819	REIDS GROVE RD				
					003.300	CO 242	CENTENNIAL RD				
					004.580	CO 263	JONES THICKETT RD				
					004.580	CO 426	KRAFT RD				
					005.130	CO 252	LECOMPTE RD				
					EAST NEW MARKET RHODESDALE RD						
			006.030	CO 252		LECOMPTE RD					
			006.680	CO 313		CORKRAN CEMETERY RD					
SHILOH CHURCH HURLOCK RD				006.880	CO 254	MC WILLIAMS RD		4,234			
				007.960	MD 14	EAST NEW MARKET RHODESDALE RD					
				009.090	CO 297	PETERSBURG RD					
				009.210	CO 311	PETERSBURG RD					
				009.900	CO 298	ENNALS RD					
				010.144	CO 414	SKEET CLUB RD					
				010.150	CO 300	OSBORNE RD					
				010.440	CO 306	OSBORNE RD					
	S MAIN ST				010.540	MU 115	JACKSON ST				
					010.650	MU 90	DORCHESTER AVE				
				010.750	MU 300	THOMPSON ST					
				010.820	MU 290	TAYLOR AVE					
			010.880	MU 250	PROSPECT ST						

MARYLAND DEPARTMENT OF TRANSPORTATION
STATE HIGHWAY ADMINISTRATION
DATA SERVICES DIVISION

2022 HIGHWAY LOCATION REFERENCE

COUNTY: DORCHESTER
DISTRICT: 1
DATE: 1/23/2024
VERSION: 1.0

ROUTE NUMBER: MD 331

DIRECTION: NORTH (INVENTORY)

ROAD_NAME	FUNCTIONAL CLASS	STATE SYSTEM	NHS	MAINTENANCE	MILEPOINT	MILEPOINT DESCRIPTION	MEDIAN TYPE	MARKED LANES	AADT
S MAIN ST	R -Minor Arterial	STATE SECONDARY		State Highway Agency	010.910 MD 392	DELAWARE AVE	NONE	2	2,911
					011.050 MU 20	ANDREWS ST			
					011.080 MU 280	SCHOOL ST			
					011.110 MU 310	WEBSTER ST			
					011.190 MU 160	MARYLAND AVE			
					011.240 MU 100	GAY ST			
					011.250 MU 170	MIDDLE ST			
					011.270 MU 180	MILL ST			
N MAIN ST					011.290 MU 125	LEGION DR			
					011.290 MU 240	POPLAR ST			
ACADEMY ST					011.370 MD 307	BROAD ST			
					011.370 MU 140	N MAIN ST			
					011.370 MU 220	OAK ST			
					011.470 MU 80	CROSS ST			
					011.560 MU 70	COTTMAN ST			
					011.570 MU 230	ORCHARD ST			
					011.620 MU 130	LIONS AVE			
					011.630 MU 150	MAPLETON ST			
					011.831 MU 336	BARNES CT			
WADDELLS CORNER RD					012.430 CO 335	BOBTOWN RD			
					012.620 CO 336	OLD STAGECOACH RD			
EAST NEW MARKET ELLWOOD RD					013.820 CO 329	CABIN CREEK RD			4,354
					013.820 MD 16	EAST NEW MARKET ELLWOOD RD			
					014.130 CO 575	ALLEY BERRY DR			
					014.620 CO 421	BLINK HORN RD			
					014.620 CO 330	WRIGHTS WHARF RD			
					015.370 CO 379	BEULAH PIT RD			
					015.860 CO 334	BEULAH RD			
					015.900	BEGIN STRUCTURE 090017001			
					015.904	END STRUCTURE 090017001			
					015.940 CO 392	BEULAH RD			
					016.236 CO 529	PHEASANT DR			

MARYLAND DEPARTMENT OF TRANSPORTATION
STATE HIGHWAY ADMINISTRATION
DATA SERVICES DIVISION

2022 HIGHWAY LOCATION REFERENCE

COUNTY: DORCHESTER
DISTRICT: 1
DATE: 1/23/2024
VERSION: 1.0

ROUTE NUMBER: MD 331

DIRECTION: NORTH (INVENTORY)

ROAD_NAME	FUNCTIONAL CLASS	STATE SYSTEM	NHS	MAINTENANCE	MILEPOINT	MILEPOINT DESCRIPTION	MEDIAN TYPE	MARKED LANES	AADT
EAST NEW MARKET ELLWOOD RD	R -Minor Arterial	STATE SECONDARY		State Highway Agency	016.244	CO 529	INDIAN CREEK RD (NB/L)	NONE	4,354
PRESTON RD					017.140	MD 318	PRESTON RD	2	8,931
					017.180	MD 331 B	SEAMAN RD		
					017.278		BEGIN STRUCTURE 050014001		
					017.285		END STRUCTURE 050014001		
					017.300		CAROLINE CO/L		
					017.300	MD 16	HARMONY RD		
					017.300	MD 331	PRESTON RD		

ROUTE NUMBER: MD 331 B

DIRECTION: NORTH (INVENTORY)

ROAD_NAME	FUNCTIONAL CLASS	STATE SYSTEM	NHS	MAINTENANCE	MILEPOINT	MILEPOINT DESCRIPTION	MEDIAN TYPE	MARKED LANES	AADT
SEAMAN RD	R -Local	STATE SECONDARY		State Highway Agency	000.000	MD 16		NONE	0
					000.000	MD 331	PRESTON RD	2	
					000.060		CAROLINE CO/L		
					000.060	MD 817 B	LANGRELL RD		
					000.060	CO 205	SEAMAN RD		

ROUTE NUMBER: MD 335

DIRECTION: NORTH (INVENTORY)

ROAD_NAME	FUNCTIONAL CLASS	STATE SYSTEM	NHS	MAINTENANCE	MILEPOINT	MILEPOINT DESCRIPTION	MEDIAN TYPE	MARKED LANES	AADT
HOOPER ISLAND RD	R -Major Collector	STATE SECONDARY		State Highway Agency	000.000	CO 114	HOOPER ISLAND RD	NONE	771
					000.020	OP 455	APPLEGARTH RD	2	
					000.088		BEGIN STRUCTURE 090014001		
					000.248		END STRUCTURE 090014001		
					000.667	CO 572	RIVERVIEW DR		
					002.620	CO 364	SWAN HARBOR RD		
					002.920	CO 113	MEEKINS NECK RD		
					003.050	CO 112	MEEKINS NECK RD		
					004.381		BEGIN STRUCTURE 090013001		
					004.419		END STRUCTURE 090013001		

MARYLAND DEPARTMENT OF TRANSPORTATION
STATE HIGHWAY ADMINISTRATION
DATA SERVICES DIVISION

2022 HIGHWAY LOCATION REFERENCE

COUNTY: DORCHESTER
DISTRICT: 1
DATE: 1/23/2024
VERSION: 1.0

ROUTE NUMBER: MD 335

DIRECTION: NORTH (INVENTORY)

ROAD_NAME	FUNCTIONAL CLASS	STATE SYSTEM	NHS	MAINTENANCE	MILEPOINT	MILEPOINT DESCRIPTION	MEDIAN TYPE	MARKED LANES	AADT								
HOOPER ISLAND RD	R -Major Collector	STATE SECONDARY		State Highway Agency	004.510	CO 97	SMITHVILLE RD	NONE	2	771							
					004.660	CO 99	SMITHVILLE RD										
					004.800		BEGIN STRUCTURE 090012001										
					004.823		END STRUCTURE 090012001										
					006.094		BEGIN STRUCTURE 090011001										
					006.101		END STRUCTURE 090011001										
					GOLDEN HILL RD								006.560	MD 336	LAKESVILLE RD	CURBED	1,001
													008.600	CO 98	HIP ROOF RD		
													011.408		BEGIN STRUCTURE 090010001		
													011.446		END STRUCTURE 090010001		
					012.480	CO 111	KEY WALLACE DR		1,331								
					014.809		BEGIN STRUCTURE 090018001										
					014.830		END STRUCTURE 090018001										
					015.510	CO 110	OLDFIELD RD										
					016.340												
					016.360	MD 16	TAYLORS ISLAND RD										
			016.360	CO 81	WHITE HAVEN DR												

ROUTE NUMBER: MD 336

DIRECTION: EAST (INVENTORY)

ROAD_NAME	FUNCTIONAL CLASS	STATE SYSTEM	NHS	MAINTENANCE	MILEPOINT	MILEPOINT DESCRIPTION	MEDIAN TYPE	MARKED LANES	AADT	
LAKESVILLE RD	R -Major Collector	STATE SECONDARY		State Highway Agency	000.000	MD 335	HOOPER ISLAND RD	NONE	2	615
					000.280	CO 133	KIRWANS NECK RD			
					002.380	CO 134	BLACKWATER RD			
					003.770	CO 136	EDGAR RD			
					004.870	CO 137	ANDREWS RD			
					004.870	CO 138	LAKESVILLE CRAPO RD			

MARYLAND DEPARTMENT OF TRANSPORTATION
STATE HIGHWAY ADMINISTRATION
DATA SERVICES DIVISION

2022 HIGHWAY LOCATION REFERENCE

COUNTY: DORCHESTER
DISTRICT: 1
DATE: 1/23/2024
VERSION: 1.0

ROUTE NUMBER: MD 341

DIRECTION: NORTH (INVENTORY)

ROAD_NAME	FUNCTIONAL CLASS	STATE SYSTEM	NHS	MAINTENANCE	MILEPOINT	MILEPOINT DESCRIPTION	MEDIAN TYPE	MARKED LANES	AADT
RACE ST	U-Major Collector	STATE SECONDARY		State Highway Agency	000.000 MD 16	CHURCH CREEK RD	NONE	2	4,271
					000.000 MU 903	MAPLE DAM RD			
					000.050 MU 1025	PAULMAN ST			
					000.390 MU 885	LITTLE LEAGUE PARK RD			
					000.432 MU 1574	ROBBINS FARM			
					000.438 MU 1574	ROBBINS FARM (WB/L)			
					000.520 MU 640	HARRINGTON AVE			
					000.550 OP 450	PACIFIC AVE			
					000.590 MU 580	GOVERNORS AVE			
					000.630 MU 60	ATLANTIC AVE			
					000.660 MU 550	GOLDSBOROUGH AVE			
					000.710 MU 1035	PENNSYLVANIA AVE			
					000.780 MU 1180	ROBINSON AVE			
					000.790 MU 180	BURTON ST			
					000.830 MU 790	KENT ST			
					000.880 MU 40	EAST APPLEBY AVE			
					000.880 MU 50	WEST APPLEBY AVE			
					000.920 MU 680	HICKS AVE			
					000.920 MU 1270	SHEPHERD AVE			
					001.000 MU 90	BAYLY AVE			4,885
					001.000 MU 100	BAYLY RD			
					001.080 MU 130	BOUNDARY AVE			
					001.130 MU 1050	PHILLIPS AVE			
					001.190 MU 1170	ROBBINS ST			
					001.250 MU 1110	RACE ST			
					001.250 MD 343	WASHINGTON ST			

ROUTE NUMBER: MD 343

DIRECTION: EAST (INVENTORY)

ROAD_NAME	FUNCTIONAL CLASS	STATE SYSTEM	NHS	MAINTENANCE	MILEPOINT	MILEPOINT DESCRIPTION	MEDIAN TYPE	MARKED LANES	AADT
HUDSON RD	R-Major Collector	STATE SECONDARY		State Highway Agency	000.000 CO 389	HUDSON RD	NONE	2	1,805

MARYLAND DEPARTMENT OF TRANSPORTATION
STATE HIGHWAY ADMINISTRATION
DATA SERVICES DIVISION

2022 HIGHWAY LOCATION REFERENCE

COUNTY: DORCHESTER
DISTRICT: 1
DATE: 1/23/2024
VERSION: 1.0

ROUTE NUMBER: MD 343

DIRECTION: EAST (INVENTORY)

ROAD_NAME	FUNCTIONAL CLASS	STATE SYSTEM	NHS	MAINTENANCE	MILEPOINT	MILEPOINT DESCRIPTION	MEDIAN TYPE	MARKED LANES	AADT		
HUDSON RD	R -Major Collector	STATE SECONDARY		State Highway Agency	000.470	CO 15	COOKS POINT RD	NONE	2	1,805	
					000.490	CO 18	INDIAN QUARTER RD				
					000.940	CO 522	HEATHER LA				
					000.940	CO 19	TODD POINT RD				
					001.630	CO 20	CORNERS WHARF RD				
					001.680	CO 21	ROSS NECK RD				
					002.570	CO 22	BAR NECK RD				3,731
					002.670	OP 2	NO NAME				
					003.750	CO 23	MORRIS NECK RD				
					004.180	CO 24	CASTLE HAVEN RD				
					004.640	CO 25	RICHARDSON RD				
					004.960	CO 27	TRAVERS WHARF RD				
					006.520	CO 28	LOVERS LA				
					006.930	CO 62	TOWN POINT RD				
					006.940	CO 355	DANIELS CHOICE RD				
					008.100	CO 29	HORNS POINT RD				
					009.009	MU 205	CANVASBACK WAY				
					009.012						
					009.015	MU 205	CANVASBACK WAY (NB/L)				
					009.257	MU 1607	WESTSIDE BYP				
					009.355	MU 1585	FOXTAIL DR (SB/L)				
					009.360	MU 1585	FOXTAIL DR				
					009.430	MU 840	LEONARDS LA				8,241
009.600	MU 1360	ST CLAIR AVE									
009.650	MU 610	GREENWOOD AVE									
009.790	MU 900	MACES LA									
009.790	MU 1160	RIGBY AVE									
009.950	MU 690	HIGH ST									
010.040	MU 30	ALLEN ST									
010.090	MU 1060	PHILLIPS ST									
010.140	MU 720	HUBBARD ST									
010.190	MU 260	CENTER ST									
WASHINGTON ST	U -Major Collector U -Minor Arterial										

MARYLAND DEPARTMENT OF TRANSPORTATION
STATE HIGHWAY ADMINISTRATION
DATA SERVICES DIVISION

2022 HIGHWAY LOCATION REFERENCE

COUNTY: DORCHESTER
DISTRICT: 1
DATE: 1/23/2024
VERSION: 1.0

ROUTE NUMBER: MD 343

DIRECTION: EAST (INVENTORY)

ROAD_NAME	FUNCTIONAL CLASS	STATE SYSTEM	NHS	MAINTENANCE	MILEPOINT	MILEPOINT DESCRIPTION	MEDIAN TYPE	MARKED LANES	AADT		
WASHINGTON ST	U -Minor Arterial	STATE SECONDARY		State Highway Agency	010.240	MU 1070	PINE ST	NONE	2	8,241	
					010.370	MD 341	RACE ST				11,175
					010.420	MU 750	HUGHLETT ST				
					010.460	MU 20	ACADEMY ST				
					010.490	MU 920	MEADOW AVE				
					010.530	MU 1030	PEACHBLOSSOM AVE				
					010.580	MU 1350	SPRINGFIELD AVE				
					010.710	MU 500	FRONT ST				
					010.710	MU 560	GOODWILL AVE				
					010.790	MU 810	LAKE ST				
					010.890	MU 330	CLIFTON ST				
					011.010	MU 410	DORCHESTER AVE				PAINTED (UNDIV)
					011.030	MD 343 A	SUNBURST HWY				
					011.110	MU 391	CRUSADER RD #2				NONE
					011.270	MD 343 B	WASHINGTON ST				
011.280	US 50	SUNBURST HWY									
011.290	US 50	SUNBURST HWY (WB/L)									

ROUTE NUMBER: MD 343 A

DIRECTION: EAST (INVENTORY)

ROAD_NAME	FUNCTIONAL CLASS	STATE SYSTEM	NHS	MAINTENANCE	MILEPOINT	MILEPOINT DESCRIPTION	MEDIAN TYPE	MARKED LANES	AADT
SUNBURST HWY	U -Local	STATE SECONDARY		State Highway Agency	000.000	ROAD END	NONE	1	0
					000.030			2	
					000.170	MD 343		WASHINGTON ST	

ROUTE NUMBER: MD 343 B

DIRECTION: EAST (INVENTORY)

ROAD_NAME	FUNCTIONAL CLASS	STATE SYSTEM	NHS	MAINTENANCE	MILEPOINT	MILEPOINT DESCRIPTION	MEDIAN TYPE	MARKED LANES	AADT	
WASHINGTON ST	U -Local	STATE SECONDARY		State Highway Agency	000.000	MD 343	WASHINGTON ST	NONE	2	0
					000.090		CUL DE SAC			

MARYLAND DEPARTMENT OF TRANSPORTATION
STATE HIGHWAY ADMINISTRATION
DATA SERVICES DIVISION

2022 HIGHWAY LOCATION REFERENCE

COUNTY: DORCHESTER
DISTRICT: 1
DATE: 1/23/2024
VERSION: 1.0

ROUTE NUMBER: MD 392

DIRECTION: EAST (INVENTORY)

ROAD_NAME	FUNCTIONAL CLASS	STATE SYSTEM	NHS	MAINTENANCE	MILEPOINT	MILEPOINT DESCRIPTION	MEDIAN TYPE	MARKED LANES	AADT		
EAST NEW MARKET BYPASS	R -Minor Arterial	STATE SECONDARY		State Highway Agency	000.000	MD 16	MT HOLLY RD	NONE	2	6,013	
					000.420	CO 539	LINKWOOD RD				
					000.945			PAINTED (UNDIV)			
					001.007			CURBED			
					001.080	MD 14	RAILROAD AVE				
					001.133			PAINTED (UNDIV)			
					001.150	OP 14	HARVEY RD				
					002.100	CO 321	RAILROAD RD	NONE			
					002.690	CO 424	LORDS CROSSING RD				4,355
					002.690	CO 305	SHILOH CAMP RD				
					003.790	MU 96	ENTERPRISE DR				
					004.360	MD 392 A	POPLAR ST				
					DELAWARE AVE						
004.980	MD 331	S MAIN ST									
005.000	MU 111	PINE ST									
005.080	MU 260	RAILROAD AVE									
005.190	MU 200	NEALSON ST									
005.300	MU 305	TRAVERS AVE									
005.330	MU 110	PINE ST									
HARRISON FERRY RD					005.500	OP 421	TAYLOR AVE		2,903		
					005.660	MU 104	MINER RD				
					006.170	CO 309	MEDFORD RD				
					006.210	CO 301	MEDFORD RD				
					007.040	CO 450	BURFORD LA				
					007.150	CO 296	PALMERS MILL RD				
					007.257		BEGIN STRUCTURE 090015001				
					007.368		END STRUCTURE 090015001				
					007.540	CO 283	WESLEY RD				
					008.070	CO 291	NORTH TARA RD				
FINCHVILLE RELIANCE RD					009.990	MD 313	ELDORADO FEDERALSBURG RD				
					010.440	CO 292	BAILEY STORE RD				
					011.380	CO 284	CHURCH HOME RD				

MARYLAND DEPARTMENT OF TRANSPORTATION
STATE HIGHWAY ADMINISTRATION
DATA SERVICES DIVISION

2022 HIGHWAY LOCATION REFERENCE

COUNTY: DORCHESTER
DISTRICT: 1
DATE: 1/23/2024
VERSION: 1.0

ROUTE NUMBER: MD 392

DIRECTION: EAST (INVENTORY)

ROAD_NAME	FUNCTIONAL CLASS	STATE SYSTEM	NHS	MAINTENANCE	MILEPOINT	MILEPOINT DESCRIPTION	MEDIAN TYPE	MARKED LANES	AADT	
FINCHVILLE RELIANCE RD	R -Minor Arterial	STATE SECONDARY		State Highway Agency	011.380	CO 412	WHEATLEY RD	NONE	2	2,903
					011.800	CO 286	BETHEL RD			
					012.840	CO 279	COKESBURY RD			
					013.510	MD 577	RELIANCE RD			
					013.540		DELAWARE ST/L			
					013.540	CO 271	GALESTOWN RELIANCE RD			

ROUTE NUMBER: MD 392 A

DIRECTION: EAST (INVENTORY)

ROAD_NAME	FUNCTIONAL CLASS	STATE SYSTEM	NHS	MAINTENANCE	MILEPOINT	MILEPOINT DESCRIPTION	MEDIAN TYPE	MARKED LANES	AADT	
POPLAR ST	R -Minor Collector	STATE SECONDARY		State Highway Agency	000.000	MD 392	EAST NEW MARKET BYPASS	NONE	2	0
					000.080	MU 240	POPLAR ST			

ROUTE NUMBER: MD 750

DIRECTION: EAST (INVENTORY)

ROAD_NAME	FUNCTIONAL CLASS	STATE SYSTEM	NHS	MAINTENANCE	MILEPOINT	MILEPOINT DESCRIPTION	MEDIAN TYPE	MARKED LANES	AADT		
OLD ROUTE 50	U -Local	STATE SECONDARY		State Highway Agency	000.000	CO 168	BUCKTOWN RD	NONE	2	0	
					000.000	US 50	OCEAN GATEWAY				
					000.005	US 50	OCEAN GATEWAY (WB/L)				
					000.080	CO 202	TATES BANK RD				
					000.200	CO 203	MOOSE LODGE RD				
					000.530	CO 204	HANDLEY RD				
					000.680	CO 205	SPRING DR				
					000.760	CO 206	RIVER DR				
					000.850	CO 207	SUBURBAN DR				CURBED
					000.864	US 50	OCEAN GATEWAY (WB/L)				
					000.870	US 50	OCEAN GATEWAY				

MARYLAND DEPARTMENT OF TRANSPORTATION
STATE HIGHWAY ADMINISTRATION
DATA SERVICES DIVISION

2022 HIGHWAY LOCATION REFERENCE

COUNTY: DORCHESTER
DISTRICT: 1
DATE: 1/23/2024
VERSION: 1.0

ROUTE NUMBER: MD 795

DIRECTION: EAST (INVENTORY)

ROAD_NAME	FUNCTIONAL CLASS	STATE SYSTEM	NHS	MAINTENANCE	MILEPOINT	MILEPOINT DESCRIPTION	MEDIAN TYPE	MARKED LANES	AADT
MARYLAND AVE	U -Major Collector	STATE SECONDARY		State Highway Agency	000.000	BEGIN STRUCTURE 090008001	NONE	2	9,483
					000.000 MU 905	MARKET ST			
					000.061	END STRUCTURE 090008001			
					000.070 MU 910	MARYLAND AVE			

ROUTE NUMBER: MD 819

DIRECTION: SOUTH (INVENTORY)

ROAD_NAME	FUNCTIONAL CLASS	STATE SYSTEM	NHS	MAINTENANCE	MILEPOINT	MILEPOINT DESCRIPTION	MEDIAN TYPE	MARKED LANES	AADT
REIDS GROVE RD	R -Local	STATE SECONDARY		State Highway Agency	000.000 CO 261	REID RD	NONE	1	0
					000.000 MD 331	RHODESDALE VIENNA RD			
					000.030 CO 236	MAIDEN FOREST RD			
					000.190 MD 331	RHODESDALE VIENNA RD			

ROUTE NUMBER: US 50

DIRECTION: EAST (INVENTORY)

ROAD_NAME	FUNCTIONAL CLASS	STATE SYSTEM	NHS	MAINTENANCE	MILEPOINT	MILEPOINT DESCRIPTION	MEDIAN TYPE	MARKED LANES	AADT	
SUNBURST HWY	R -Principal Arterial – Other	STATE PRIMARY	NHS	State Highway Agency	000.000	BEGIN STRUCTURE 090021001	POSITIVE BARRIER	4	27,985	
					000.000 US 50	OCEAN GATEWAY				
					000.000	TALBOT CO/L				
	U -Principal Arterial – Other					000.598	END STRUCTURE 090021001	CURBED	5	
						000.750 MU 190	BYRN ST			
						000.828	MILE MARKER 80.0			
						000.840 MU 910	MARYLAND AVE			
						000.880 MU 8070	ALLEY #7			
						000.920 MU 660	HENRY ST			
						000.977 XO 17	CROSSOVER			
						000.990 XO 16	CROSSOVER			
						000.990 MU 1201	ROSELYN AVE			
						001.160 MU 240	CEDAR ST			
						001.230 MU 150	BRAMBLE ST			
						001.380 MU 391	CRUSADER RD #2			

MARYLAND DEPARTMENT OF TRANSPORTATION
STATE HIGHWAY ADMINISTRATION
DATA SERVICES DIVISION

2022 HIGHWAY LOCATION REFERENCE

COUNTY: DORCHESTER
DISTRICT: 1
DATE: 1/23/2024
VERSION: 1.0

ROUTE NUMBER: US 50

DIRECTION: EAST (INVENTORY)

ROAD_NAME	FUNCTIONAL CLASS	STATE SYSTEM	NHS	MAINTENANCE	MILEPOINT	MILEPOINT DESCRIPTION	MEDIAN TYPE	MARKED LANES	AADT
SUNBURST HWY	U -Principal Arterial – Other	STATE PRIMARY	NHS	State Highway Agency	001.550 MD 343	WASHINGTON ST	CURBED	6	27,985
OCEAN GATEWAY					001.720 MU 1550	WOODS RD			31,690
					001.734	MILE MARKER 81.0			
					002.290 MD 16	CHURCH CREEK RD			
					002.520			5	
					002.570 MU 1007	OAK HILL RD			
					002.700 CO 168	BUCKTOWN RD	POSITIVE BARRIER	4	
					002.700 MD 750	OLD ROUTE 50			
					002.764		UNPROTECTED		
					002.848	MILE MARKER 82.0			
					003.190 XO 1	CROSSOVER	POSITIVE BARRIER		
					003.499 MD 750	OLD ROUTE 50			
					003.500		UNPROTECTED		
					003.501 MD 750	OLD ROUTE 50 (WB/L)			
					003.618 CO 382	AIREYS RD			
					003.620		POSITIVE BARRIER		
					003.622 CO 382	AIREYS RD (NB/L)			
					003.819	MILE MARKER 83.0			
					004.078 CO 383	AIREYS RD SPUR (WB/L)	UNPROTECTED		
					004.082 CO 383	AIREYS RD SPUR			
					004.180 CO 212	BONNIE BROOK RD			
					004.360 CO 211	ELKS LODGE RD			
					004.590 CO 216	WHITE HALL RD			
					004.650 CO 181	AUSTIN RD	POSITIVE BARRIER		
					004.650 XO 15	CROSSOVER			
					004.792	MILE MARKER 84.0			
					004.820		CURBED		
	R -Principal Arterial – Other				004.950 MD 16	MT HOLLY RD			22,761
					005.040		POSITIVE BARRIER		
					005.560 CO 200	CHATEAU DR			
					005.808	MILE MARKER 85.0			
					006.050 CO 201	CHATEAU RD			

MARYLAND DEPARTMENT OF TRANSPORTATION
STATE HIGHWAY ADMINISTRATION
DATA SERVICES DIVISION

2022 HIGHWAY LOCATION REFERENCE

COUNTY: DORCHESTER
DISTRICT: 1
DATE: 1/23/2024
VERSION: 1.0

ROUTE NUMBER: US 50

DIRECTION: EAST (INVENTORY)

ROAD_NAME	FUNCTIONAL CLASS	STATE SYSTEM	NHS	MAINTENANCE	MILEPOINT	MILEPOINT DESCRIPTION	MEDIAN TYPE	MARKED LANES	AADT
OCEAN GATEWAY	R -Principal Arterial – Other	STATE PRIMARY	NHS	State Highway Agency	006.710	CO 200 CHATEAU DR	UNPROTECTED	4	22,761
					006.716	MILE MARKER 86.0			
					006.760		POSITIVE BARRIER		
					007.090	CO 183 BEAVER NECK VILLAGE RD			
					007.800	CO 199 VINCENT RD			
					007.809	MILE MARKER 87.0			
					008.500		UNPROTECTED		
					008.510	CO 195 LINKWOOD DR	CURBED		16,210
					008.580	XO 14 CROSSOVER			
					008.600		POSITIVE BARRIER		
					008.887	MILE MARKER 88.0			
					009.070	CO 199 VINCENT RD			
					009.570	CO 185 PERCY MAY RD			
					009.841	MILE MARKER 89.0			
					009.860	CO 238 MILL RD			
					010.410	CO 238 MILL RD			
					010.461	BEGIN STRUCTURE 090020001			
					010.465	END STRUCTURE 090020001			
					010.490	CO 196 SALEM RD			
					010.670	XO 2 CROSSOVER			
					010.935	MILE MARKER 90.0			
					010.950	XO 8 CROSSOVER			
					011.510	CO 178 MIDDLETOWN BRANCH RD			
					011.764	MILE MARKER 91.0			
					011.780	XO 9 CROSSOVER			
					012.190	XO 3 CROSSOVER			
					012.680	CO 237 MAIDEN FOREST RD			
					012.828	MILE MARKER 92.0			
					012.858	BEGIN STRUCTURE 090019001			
					012.877	END STRUCTURE 090019001			
					012.950	ATR STATION #0016 (CABINET WB/L)			
					013.030	XO 10 CROSSOVER			

MARYLAND DEPARTMENT OF TRANSPORTATION
STATE HIGHWAY ADMINISTRATION
DATA SERVICES DIVISION

2022 HIGHWAY LOCATION REFERENCE

COUNTY: DORCHESTER
DISTRICT: 1
DATE: 1/23/2024
VERSION: 1.0

ROUTE NUMBER: US 50

DIRECTION: EAST (INVENTORY)

ROAD_NAME	FUNCTIONAL CLASS	STATE SYSTEM	NHS	MAINTENANCE	MILEPOINT	MILEPOINT DESCRIPTION	MEDIAN TYPE	MARKED LANES	AADT
OCEAN GATEWAY	R -Principal Arterial – Other	STATE PRIMARY	NHS	State Highway Agency	013.727	MILE MARKER 93.0	POSITIVE BARRIER	4	16,210
					013.740	XO 12 CROSSOVER			
					014.050	XO 4 CROSSOVER			
					014.420	XO 13 CROSSOVER			
					014.840	MILE MARKER 94.0			
					014.970	CO 510 OLD OCEAN GATEWAY			23,120
					015.680	RP 50 RAMP 6 FR US50EB TO MD331SB/CO511			
					015.811	MILE MARKER 95.0			
					016.010	RP 50 RAMP 5 FR MD 331 SB TO US 50 EB			
					016.053	BEGIN STRUCTURE 090023031			
					016.082	MD 331 RHODESDALE VIENNA RD			
					016.113	END STRUCTURE 090023031			
					016.420	XO 5 CROSSOVER			
					016.645	BEGIN STRUCTURE 090022001			
					016.900	END STRUCTURE 090022001			
					016.900	US 50 OCEAN GATEWAY			
					016.900	WICOMICO CO/L			

MARYLAND DEPARTMENT OF TRANSPORTATION
STATE HIGHWAY ADMINISTRATION
DATA SERVICES DIVISION

2022 HIGHWAY LOCATION REFERENCE

COUNTY: DORCHESTER
DISTRICT: 1
DATE: 1/17/2024
VERSION: 1.0

ROUTE NUMBER: MD 16

DIRECTION: WEST (NON INVENTORY)

MILEPOINT	MILEPOINT DESCRIPTION
003.480 CO 329	CABIN CREEK RD
003.480 MD 331	WADDELLS CORNER RD
004.170 CO 537	CABIN RIDGE RD
004.360 CO 336	OLD STAGECOACH RD
004.734 CO 586	OAK CREEK LANDING (WB/L)
004.834 CO 586	OAK CREEK LANDING
005.260 CO 315	CABIN CREEK HURLOCK RD
005.310 CO 329	CABIN CREEK RD
005.410 CO 322	PEA HILL RD
005.890 CO 473	SANDY KNOLL DR
005.920 CO 324	BAKER RD
006.690 CO 322	PEA HILL RD
007.460 MD 14	ACADEMY ST
007.740 MU 1	LINKWOOD RD
007.910 CO 243	CREAMERY RD
008.220 MD 392	EAST NEW MARKET BYPASS
009.020 CO 198	HICKSBURG RD
009.110 MD 14	SECRETARY RD
009.340 CO 230	GREEN POINT RD
010.450 CO 519	FOX RUN
010.550 CO 228	SPRINGDALE RD
010.710 CO 520	INDIAN GRANT RD
011.015 CO 508	INDIAN CREEK RD (NB/L)
011.025 CO 508	INDIAN CREEK RD
011.210 CO 227	BEACH HAVEN RD
011.300 CO 557	RYANS RUN
011.430 CO 226	BELLE AIRE RD
011.500 CO 224	AEBERLE RD
012.030 CO 221	CEDAR GROVE RD
012.190 CO 220	CHATEAU RD

MARYLAND DEPARTMENT OF TRANSPORTATION
STATE HIGHWAY ADMINISTRATION
DATA SERVICES DIVISION

2022 HIGHWAY LOCATION REFERENCE

COUNTY: DORCHESTER
DISTRICT: 1
DATE: 1/17/2024
VERSION: 1.0

ROUTE NUMBER: MD 16

DIRECTION: WEST (NON INVENTORY)

MILEPOINT		MILEPOINT DESCRIPTION
012.190	CO 407	OYSTER SHELL POINT RD
012.450	CO 366	WOODLAND ACRES
013.070	US 50	OCEAN GATEWAY (WB/L)
013.320	US 50	OCEAN GATEWAY (WB/L)
013.391	US 50	OCEAN GATEWAY (WB/L)
013.391	CO 216	WHITE HALL RD
013.633	CO 211	ELKS LODGE RD
013.633	US 50	OCEAN GATEWAY (WB/L)
013.806	CO 212	BONNIE BROOK RD
013.806	US 50	OCEAN GATEWAY (WB/L)
013.908	CO 383	AIREYS RD SPUR
013.908	US 50	OCEAN GATEWAY (WB/L)
013.912	CO 383	AIREYS RD SPUR (WB/L)
013.912	US 50	OCEAN GATEWAY (WB/L)
014.188	CO 476	BACKWOODS DR
014.188	US 50	OCEAN GATEWAY (WB/L)
014.321	CO 210	CEDAR DR
014.321	US 50	OCEAN GATEWAY (WB/L)
014.382	CO 382	AIREYS RD (NB/L)
014.382	US 50	OCEAN GATEWAY (WB/L)
014.385	CO 382	AIREYS RD
014.385	US 50	OCEAN GATEWAY (WB/L)
014.407	US 50	OCEAN GATEWAY (WB/L)
014.407	CO 208	POPLAR DR
014.486	US 50	OCEAN GATEWAY (WB/L)
014.496	US 50	OCEAN GATEWAY (WB/L)
014.496	MD 750	OLD ROUTE 50 (WB/L)
014.500	US 50	OCEAN GATEWAY (WB/L)
014.500	MD 750	OLD ROUTE 50
014.511	US 50	OCEAN GATEWAY (WB/L)
014.757	US 50	OCEAN GATEWAY (WB/L)
014.807	US 50	OCEAN GATEWAY (WB/L)

MARYLAND DEPARTMENT OF TRANSPORTATION
STATE HIGHWAY ADMINISTRATION
DATA SERVICES DIVISION

2022 HIGHWAY LOCATION REFERENCE

COUNTY: DORCHESTER
DISTRICT: 1
DATE: 1/17/2024
VERSION: 1.0

ROUTE NUMBER: MD 16

DIRECTION: (NON INVENTORY)

MILEPOINT		MILEPOINT DESCRIPTION
014.812	US 50	OCEAN GATEWAY (WB/L)
015.132	CO 203	MOOSE LODGE RD
015.132	US 50	OCEAN GATEWAY (WB/L)
015.292	US 50	OCEAN GATEWAY (WB/L)
015.312	US 50	OCEAN GATEWAY (WB/L)
015.312	MD 750	OLD ROUTE 50
015.328	US 50	OCEAN GATEWAY (WB/L)
015.730	US 50	OCEAN GATEWAY (WB/L)
015.742	US 50	OCEAN GATEWAY
015.910	MU 25	AIRPAX RD
016.030	MU 302	CHESAPEAKE DR
016.826	CO 175	WOODS RD
016.842	CO 175	WOODS RD
017.084	OP 452	FEATHER DR
017.334	MU 1370	STONE BOUNDARY RD
018.034	MU 903	MAPLE DAM RD
018.034	MD 341	RACE ST
018.504	MU 305	CHESAPEAKE ST
018.504	MU 455	EGYPT RD
018.634	MU 1028	PAXMORE LA
018.954	MU 1185	ROCK DR
018.964	MU 100	BAYLY RD
018.964	CO 65	DAILSVILLE RD
019.724	CO 71	PIG NECK RD
021.484	CO 474	HAYLAND ACRES
021.664	CO 78	PLANTATION RD
022.074	CO 79	BRANNOCKS NECK RD
023.074	MD 335	GOLDEN HILL RD
023.074	CO 81	WHITE HAVEN DR
023.644	CO 82	BUTTONS NECK RD
024.044	CO 83	OLD TRINITY CHURCH RD
024.514	CO 84	STEAMBOAT RD

MARYLAND DEPARTMENT OF TRANSPORTATION
STATE HIGHWAY ADMINISTRATION
DATA SERVICES DIVISION

2022 HIGHWAY LOCATION REFERENCE

COUNTY: DORCHESTER
DISTRICT: 1
DATE: 1/17/2024
VERSION: 1.0

ROUTE NUMBER: MD 16

DIRECTION: WEST (NON INVENTORY)

MILEPOINT		MILEPOINT DESCRIPTION
024.904	CO 85	HARRISVILLE RD
025.284	CO 86	LAURIE LA
025.744	CO 89	DEEP POINT RD
026.324	CO 93	BROOKS RD
026.634	CO 514	SALT MARSH RD
026.854	CO 369	OLD MADISON RD
027.434	CO 94	WHITE MARSH RD
027.484	CO 369	OLD MADISON RD
027.504	CO 95	MADISON CANNING HOUSE RD
028.464	CO 96	INDIAN TRAIL ACRES
028.554	CO 353	SUSQUEHANNA RD
031.414	CO 97	SMITHVILLE RD
031.834	OP 57	NO NAME
032.634	CO 108	HOOPERS NECK RD

ROUTE NUMBER: MD 335

DIRECTION: (NON INVENTORY)

MILEPOINT		MILEPOINT DESCRIPTION
000.000	MD 16	TAYLORS ISLAND RD
000.000	CO 81	WHITE HAVEN DR
000.850	CO 110	OLDFIELD RD
003.880	CO 111	KEY WALLACE DR
007.760	CO 98	HIP ROOF RD
009.800	MD 336	LAKESVILLE RD
011.700	CO 99	SMITHVILLE RD
011.850	CO 97	SMITHVILLE RD
013.310	CO 112	MEEKINS NECK RD
013.440	CO 113	MEEKINS NECK RD
013.740	CO 364	SWAN HARBOR RD
015.693	CO 572	RIVERVIEW DR
016.340	OP 455	APPLEGARTH RD

MARYLAND DEPARTMENT OF TRANSPORTATION
STATE HIGHWAY ADMINISTRATION
DATA SERVICES DIVISION

2022 HIGHWAY LOCATION REFERENCE

COUNTY: DORCHESTER
DISTRICT: 1
DATE: 1/17/2024
VERSION: 1.0

ROUTE NUMBER: MD 335

DIRECTION: SOUTH (NON INVENTORY)

MILEPOINT MILEPOINT DESCRIPTION

016.360 CO 114 HOOPER ISLAND RD

ROUTE NUMBER: MD 392

DIRECTION: WEST (NON INVENTORY)

MILEPOINT MILEPOINT DESCRIPTION

000.000 CO 271 GALESTOWN RELIANCE RD
000.030 MD 577 RELIANCE RD
000.700 CO 279 COKESBURY RD
001.740 CO 286 BETHEL RD
002.160 CO 284 CHURCH HOME RD
002.160 CO 412 WHEATLEY RD
003.100 CO 292 BAILEY STORE RD
003.550 MD 313 ELDORADO FEDERALSBURG RD
005.470 CO 291 NORTH TARA RD
006.000 CO 283 WESLEY RD
006.390 CO 296 PALMERS MILL RD
006.500 CO 450 BURFORD LA
007.330 CO 301 MEDFORD RD
007.370 CO 309 MEDFORD RD
007.880 MU 104 MINER RD
008.040 OP 421 TAYLOR AVE
008.210 MU 110 PINE ST
008.240 MU 305 TRAVERS AVE
008.350 MU 200 NEALSON ST
008.460 MU 260 RAILROAD AVE
008.540 MU 111 PINE ST
008.560 MD 331 S MAIN ST
008.640 MU 40 CHARLES ST
009.180 MD 392 A- POPLAR ST
009.750 MU 96 ENTERPRISE DR
010.850 CO 424 LORDS CROSSING RD

MARYLAND DEPARTMENT OF TRANSPORTATION
STATE HIGHWAY ADMINISTRATION
DATA SERVICES DIVISION

2022 HIGHWAY LOCATION REFERENCE

COUNTY: DORCHESTER
DISTRICT: 1
DATE: 1/17/2024
VERSION: 1.0

ROUTE NUMBER: MD 392

DIRECTION: WEST (NON INVENTORY)

MILEPOINT		MILEPOINT DESCRIPTION
010.850	CO 305	SHILOH CAMP RD
011.440	CO 321	RAILROAD RD
012.390	OP 14	HARVEY RD
012.460	MD 14	RAILROAD AVE
013.120	CO 539	LINKWOOD RD
013.540	MD 16	MT HOLLY RD

ROUTE NUMBER: MD 750

DIRECTION: WEST (NON INVENTORY)

MILEPOINT		MILEPOINT DESCRIPTION
000.000	US 50	OCEAN GATEWAY
000.006	US 50	OCEAN GATEWAY (WB/L)
000.020	CO 207	SUBURBAN DR
000.110	CO 206	RIVER DR
000.190	CO 205	SPRING DR
000.340	CO 204	HANDLEY RD
000.670	CO 203	MOOSE LODGE RD
000.790	CO 202	TATES BANK RD
000.865	US 50	OCEAN GATEWAY (WB/L)
000.870	CO 168	BUCKTOWN RD
000.870	US 50	OCEAN GATEWAY

ROUTE NUMBER: US 50

DIRECTION: WEST (NON INVENTORY)

MILEPOINT		MILEPOINT DESCRIPTION
000.000	US 50	OCEAN GATEWAY (WB/L)
000.000		WICOMICO CO/L
000.796		BEGIN STRUCTURE 090023041
000.830	MD 331	RHODESDALE VIENNA RD
000.860		END STRUCTURE 090023041

MARYLAND DEPARTMENT OF TRANSPORTATION
STATE HIGHWAY ADMINISTRATION
DATA SERVICES DIVISION

2022 HIGHWAY LOCATION REFERENCE

COUNTY: DORCHESTER
DISTRICT: 1
DATE: 1/17/2024
VERSION: 1.0

ROUTE NUMBER: US 50

DIRECTION: WEST (NON INVENTORY)

MILEPOINT		MILEPOINT DESCRIPTION
000.900	RP 50	RAMP 7 FR US 50 WB TO MD 331 SB
001.100	RP 50	RAMP 8 FR MD 331 SB TO US 50 WB
002.123		MILE MARKER 94.0
003.134		MILE MARKER 93.0
003.950		ATR STATION #0016
004.011		BEGIN STRUCTURE 090006001
004.032		END STRUCTURE 090006001
004.074		MILE MARKER 92.0
004.210	CO 237	MAIDEN FOREST RD
005.103		MILE MARKER 91.0
005.290	CO 237	MAIDEN FOREST RD
005.380	CO 178	MIDDLETOWN BRANCH RD
005.939		MILE MARKER 90.0
006.480	CO 238	MILL RD
007.003		MILE MARKER 89.0
007.020	CO 238	MILL RD
007.320	CO 185	PERCY MAY RD
007.810	CO 199	VINCENT RD
007.820	SR 2	NO NAME
007.995		MILE MARKER 88.0
008.370	CO 539	LINKWOOD RD
009.080	CO 199	VINCENT RD
009.090		MILE MARKER 87.0
009.200	CO 422	HICKSBURG RD
009.790	CO 422	HICKSBURG RD
010.160		MILE MARKER 86.0
010.180	CO 200	CHATEAU DR
010.840	CO 220	CHATEAU RD
011.088		MILE MARKER 85.0
011.320	CO 200	CHATEAU DR
011.940	MD 16	MT HOLLY RD
012.000	MD 16	MT HOLLY RD

MARYLAND DEPARTMENT OF TRANSPORTATION
STATE HIGHWAY ADMINISTRATION
DATA SERVICES DIVISION

2022 HIGHWAY LOCATION REFERENCE

COUNTY: DORCHESTER
DISTRICT: 1
DATE: 1/17/2024
VERSION: 1.0

ROUTE NUMBER: US 50

DIRECTION: WEST (NON INVENTORY)

MILEPOINT		MILEPOINT DESCRIPTION
012.088		MILE MARKER 84.0
012.300	CO 216	WHITE HALL RD
012.530	CO 211	ELKS LODGE RD
012.700	CO 212	BONNIE BROOK RD
012.808	CO 383	AIREYS RD SPUR
012.812	CO 383	AIREYS RD SPUR (WB/L)
013.069		MILE MARKER 83.0
013.080	CO 476	BACKWOODS DR
013.210	CO 210	CEDAR DR
013.259	CO 382	AIREYS RD (NB/L)
013.262	CO 382	AIREYS RD
013.290	CO 208	POPLAR DR
013.379	MD 750	OLD ROUTE 50 (WB/L)
013.381	MD 750	OLD ROUTE 50
013.990	CO 203	MOOSE LODGE RD
014.170	MD 750	OLD ROUTE 50
015.132		MILE MARKER 81.0
015.150	MU 1550	WOODS RD
015.210	MU 1255	SERVICE RD
015.310	MD 343	WASHINGTON ST
015.480	MU 391	CRUSADER RD #2
015.690	MU 925	METEOR AVE
015.860	MU 1200	ROSELYN AVE
016.000	MU 910	MARYLAND AVE
016.004		MILE MARKER 80.0
016.130	MU 1120	RADIANCE DR
016.820	US 50	OCEAN GATEWAY (WB/L)
016.820		TALBOT CO/L