

2022

Calendar Year

HIGHWAY LOCATION REFERENCE

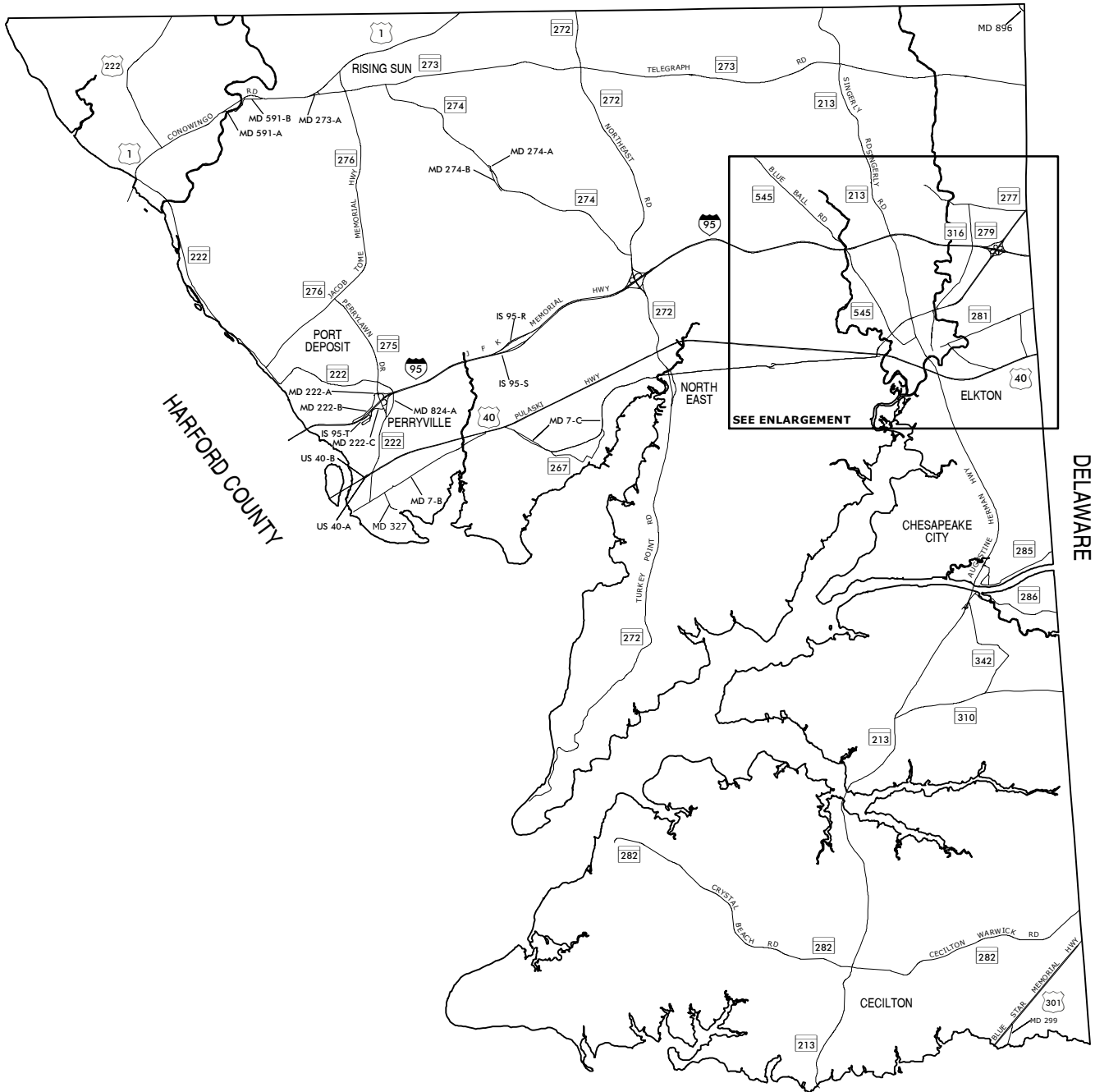
Data as of December 31, 2022

**CECIL
COUNTY**

SHA DISTRICT #2

CE





LEGEND

- Interstate Highway
- US Highway
- State Highway



STATEWIDE GRID MAP KEY

A14A	A14B	A15A	A15B	A16A
A14D	A15C	A15D	A16C	
B14B	B15A	B15B	B16A	
	B15C	B15D	B16C	
C15A	C15B	C16A		
C15C	C15D	C16C		

The information in these maps is provided as a public service by the Maryland Department of Transportation State Highway Administration (MDOT SHA).

NOTICE

Restriction of Liability:
 MDOT SHA makes no claims, promises or guarantees about the accuracy, completeness, or adequacy of the contents of these maps and expressly disclaims liability for any errors and omissions in the contents of these documents. For more detailed maps, please contact: SHA_State_Local_DG@mdot.maryland.gov

CECIL COUNTY HIGHWAY LOCATION REFERENCE 2023

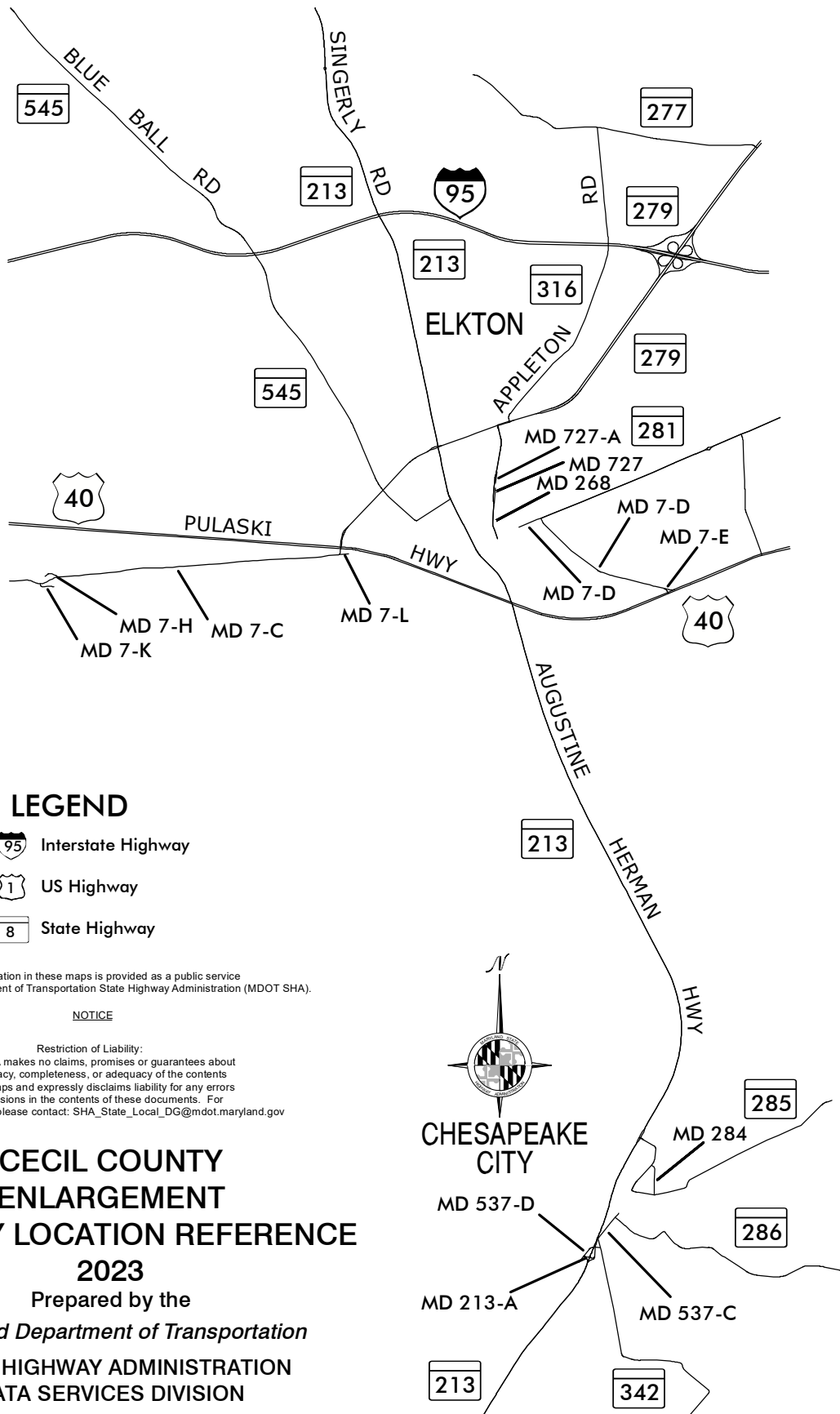
Prepared by the
Maryland Department of Transportation

**STATE HIGHWAY ADMINISTRATION
 DATA SERVICES DIVISION**

0 1 2 3 4

Miles

Data as of 2022



LEGEND

- Interstate Highway
- US Highway
- State Highway

The information in these maps is provided as a public service by the Maryland Department of Transportation State Highway Administration (MDOT SHA).

NOTICE

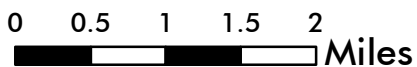
Restriction of Liability:
 MDOT SHA makes no claims, promises or guarantees about the accuracy, completeness, or adequacy of the contents of these maps and expressly disclaims liability for any errors and omissions in the contents of these documents. For more detailed maps, please contact: SHA_State_Local_DG@mdot.maryland.gov

**CECIL COUNTY
 ENLARGEMENT
 HIGHWAY LOCATION REFERENCE**

2023

Prepared by the
Maryland Department of Transportation

**STATE HIGHWAY ADMINISTRATION
 DATA SERVICES DIVISION**



Data as of 2022



**CHESAPEAKE
 CITY**

ROUTE ALERT LIST

CECIL COUNTY

IS 95-T - Toll Plaza changes along interstate 95. New service road added for a total distance of 1.034 miles.

US 40-A - Toll Plaza changes near Hatem Bridge. New service road added for a total of .203 miles.

US 40-B - Toll Plaza changes near Hatem Bridge. New service road added for a total of .176 miles.

MARYLAND DEPARTMENT OF TRANSPORTATION
STATE HIGHWAY ADMINISTRATION
DATA SERVICES DIVISION

2022 HIGHWAY LOCATION REFERENCE

COUNTY: CECIL
DISTRICT: 2
DATE: 1/16/2024
VERSION: 1.0

ROUTE NUMBER: IS 95

DIRECTION: NORTH (INVENTORY)

ROAD_NAME	FUNCTIONAL CLASS	STATE SYSTEM	NHS	MAINTENANCE	MILEPOINT	MILEPOINT DESCRIPTION	MEDIAN TYPE	MARKED LANES	AADT
J F K MEMORIAL HWY	R -Interstate	STATE PRIMARY	NHS	State Toll Road	000.000	BEGIN STRUCTURE H-X907001	POSITIVE BARRIER	6	86,430
					000.000	HARFORD CO/L			
					000.000 IS 95	J F K MEMORIAL HWY			
					000.000	MILLARD E. TYDINGS MEMORIAL BRIDGE			
	U -Interstate				000.563	END STRUCTURE H-X907001			
					000.653	MILE MARKER 91.4			
					000.751	MILE MARKER 91.5			
					000.854	MILE MARKER 91.6			
					000.892 XO 20	CROSSOVER			
					000.952	MILE MARKER 91.7			
					001.044	MILE MARKER 91.8			
					001.143	MILE MARKER 91.9			
					001.248	MILE MARKER 92.0			
					001.341	MILE MARKER 92.1			
					001.427	MILE MARKER 92.2			
					001.430	BEGIN STRUCTURE CEX925011			
					001.450	END STRUCTURE CEX925011			
					001.450 CO 890	FRENCHTOWN RD			
					001.529	MILE MARKER 92.3			
					001.634	MILE MARKER 92.4			
					001.718	MILE MARKER 92.5			
					001.766 IS 95 T	INSPECTION STATION			
					001.813	MILE MARKER 92.6			
					001.921	MILE MARKER 92.7			
					002.053	MILE MARKER 92.8			
					002.150 IS 95 T	INSPECTION STATION			
					002.154	MILE MARKER 92.9			
					002.245	MILE MARKER 93.0			
					002.356	MILE MARKER 93.1			
					002.400	EXIT #93			75,335
					002.400 MD 222	PERRYLAWN DR			
					002.450 RP 95	RAMP 6 FR IS 95 EB TO MD 222 SB			

MARYLAND DEPARTMENT OF TRANSPORTATION
STATE HIGHWAY ADMINISTRATION
DATA SERVICES DIVISION

2022 HIGHWAY LOCATION REFERENCE

COUNTY: CECIL
DISTRICT: 2
DATE: 1/16/2024
VERSION: 1.0

ROUTE NUMBER: IS 95

DIRECTION: NORTH (INVENTORY)

ROAD_NAME	FUNCTIONAL CLASS	STATE SYSTEM	NHS	MAINTENANCE	MILEPOINT	MILEPOINT DESCRIPTION	MEDIAN TYPE	MARKED LANES	AADT
J F K MEMORIAL HWY	U -Interstate	STATE PRIMARY	NHS	State Toll Road	002.458	MILE MARKER 93.2	POSITIVE BARRIER	6	75,335
					002.552	MILE MARKER 93.3			
					002.653	MILE MARKER 93.4			
					002.730	BEGIN STRUCTURE CEX938001			
					002.749	END STRUCTURE CEX938001			
					002.750	MD 824 A BLYTHE DALE RD			
					002.769	MILE MARKER 93.5			
	R -Interstate				002.849	MILE MARKER 93.6			
					002.870	RP 95 RAMP 4 FR MD 222 NB TO IS 95 EB			
					002.951	MILE MARKER 93.7			
					003.053	MILE MARKER 93.8			
					003.154	MILE MARKER 93.9			
					003.248	MILE MARKER 94.0			
					003.354	MILE MARKER 94.1			
					003.452	MILE MARKER 94.2			
					003.555	MILE MARKER 94.3			
					003.579	BEGIN STRUCTURE CEX939001			
					003.583	END STRUCTURE CEX939001			
					003.659	MILE MARKER 94.4			
					003.763	MILE MARKER 94.5			
					003.864	MILE MARKER 94.6			
					003.965	MILE MARKER 94.7			
					004.065	MILE MARKER 94.8			
					004.163	MILE MARKER 94.9			
					004.220	CO 101 WINCH RD			
					004.269	MILE MARKER 95.0			
					004.367	MILE MARKER 95.1			
					004.468	MILE MARKER 95.2			
					004.548	BEGIN STRUCTURE CEX954001			
					004.556	END STRUCTURE CEX954001			
					004.568	MILE MARKER 95.3			
					004.666	MILE MARKER 95.4			

MARYLAND DEPARTMENT OF TRANSPORTATION
STATE HIGHWAY ADMINISTRATION
DATA SERVICES DIVISION

2022 HIGHWAY LOCATION REFERENCE

COUNTY: CECIL
DISTRICT: 2
DATE: 1/16/2024
VERSION: 1.0

ROUTE NUMBER: IS 95

DIRECTION: NORTH (INVENTORY)

ROAD_NAME	FUNCTIONAL CLASS	STATE SYSTEM	NHS	MAINTENANCE	MILEPOINT	MILEPOINT DESCRIPTION	MEDIAN TYPE	MARKED LANES	AADT
J F K MEMORIAL HWY	R -Interstate	STATE PRIMARY	NHS	State Toll Road	004.767	MILE MARKER 95.5	POSITIVE BARRIER	6	75,335
					004.865	MILE MARKER 95.6			
	U -Interstate				004.910	CO 87 BELVIDERE RD			
					004.976	MILE MARKER 95.7			
					005.096	MILE MARKER 95.8			
					005.215	MILE MARKER 95.9			
					005.235	IS 95 S CHESAPEAKE HOUSE SERVICE AREA			
					005.305	MILE MARKER 96.0			
					005.392	MILE MARKER 96.1			
					005.483	MILE MARKER 96.2			
					005.573	MILE MARKER 96.3			
					005.663	MILE MARKER 96.4			
					005.753	MILE MARKER 96.5			
					005.843	MILE MARKER 96.6			
					005.946	MILE MARKER 96.7			
					006.037	MILE MARKER 96.8			
					006.128	MILE MARKER 96.9			
					006.130	IS 95 S CHESAPEAKE HOUSE SERVICE AREA			
					006.237	MILE MARKER 97.0			
					006.352	MILE MARKER 97.1			
					006.463	MILE MARKER 97.2			
					006.568	MILE MARKER 97.3			
					006.677	MILE MARKER 97.4			
					006.786	MILE MARKER 97.5			
					006.856	BEGIN STRUCTURE CEX979011			
					006.870	CO 79 RED TOAD RD			
					006.876	END STRUCTURE CEX979011			
					006.894	MILE MARKER 97.6			
					006.991	MILE MARKER 97.7			
					007.096	MILE MARKER 97.8			
					007.189	MILE MARKER 97.9			
					007.280	MILE MARKER 98.0			

MARYLAND DEPARTMENT OF TRANSPORTATION
STATE HIGHWAY ADMINISTRATION
DATA SERVICES DIVISION

2022 HIGHWAY LOCATION REFERENCE

COUNTY: CECIL
DISTRICT: 2
DATE: 1/16/2024
VERSION: 1.0

ROUTE NUMBER: IS 95

DIRECTION: NORTH (INVENTORY)

ROAD_NAME	FUNCTIONAL CLASS	STATE SYSTEM	NHS	MAINTENANCE	MILEPOINT	MILEPOINT DESCRIPTION	MEDIAN TYPE	MARKED LANES	AADT
J F K MEMORIAL HWY	U -Interstate	STATE PRIMARY	NHS	State Toll Road	007.380	MILE MARKER 98.1	POSITIVE BARRIER	6	75,335
					007.478	MILE MARKER 98.2			
					007.574	MILE MARKER 98.3			
					007.672	MILE MARKER 98.4			
					007.771	MILE MARKER 98.5			
					007.864	BEGIN STRUCTURE CEX990001			
					007.869	END STRUCTURE CEX990001			
					007.869	MILE MARKER 98.6			
					007.933		UNPROTECTED		
					007.973	MILE MARKER 98.7			
					008.000	XO 16 CROSSOVER			
					008.078	MILE MARKER 98.8			
					008.185	MILE MARKER 98.9			
					008.290		POSITIVE BARRIER		
					008.293	MILE MARKER 99.0			
					008.406	MILE MARKER 99.1			
					008.513	MILE MARKER 99.2			
					008.622	MILE MARKER 99.3			
					008.640	RP 95 RAMP 6 FR IS 95 EB TO MD 272 SB			
					008.718	MILE MARKER 99.4			
					008.814	MILE MARKER 99.5			
					008.910	MILE MARKER 99.6			
					008.996	MD 272 NORTHEAST RD (SB/L)			
					008.999	MILE MARKER 99.7			
					009.000	EXIT #100			73,285
					009.004	MD 272 NORTHEAST RD			
					009.095	MILE MARKER 99.8			
					009.295	MILE MARKER 100.0			
					009.395	MILE MARKER 100.1			
					009.439	RP 95 RAMP 4 FR MD 272 NB TO IS 95 EB			
					009.500	MILE MARKER 100.2			
					009.563	BEGIN STRUCTURE CEXA06001			

MARYLAND DEPARTMENT OF TRANSPORTATION
STATE HIGHWAY ADMINISTRATION
DATA SERVICES DIVISION

2022 HIGHWAY LOCATION REFERENCE

COUNTY: CECIL
DISTRICT: 2
DATE: 1/16/2024
VERSION: 1.0

ROUTE NUMBER: IS 95

DIRECTION: NORTH (INVENTORY)

ROAD_NAME	FUNCTIONAL CLASS	STATE SYSTEM	NHS	MAINTENANCE	MILEPOINT	MILEPOINT DESCRIPTION	MEDIAN TYPE	MARKED LANES	AADT
J F K MEMORIAL HWY	U -Interstate	STATE PRIMARY	NHS	State Toll Road	009.611	END STRUCTURE CEXA06001	POSITIVE BARRIER	6	73,285
					009.613	MILE MARKER 100.3			
					009.700	MILE MARKER 100.4			
					009.802	MILE MARKER 100.5			
					009.907	MILE MARKER 100.6			
					010.006	MILE MARKER 100.7			
					010.080	CO 160 BOUCHELLE RD			
					010.105	MILE MARKER 100.8			
					010.203	XO 18 CROSSOVER			
					010.211	MILE MARKER 100.9			
					010.309	MILE MARKER 101.0			
					010.403	MILE MARKER 101.1			
					010.491	MILE MARKER 101.2			
	R -Interstate				010.510	BEGIN STRUCTURE CEXA15001			
					010.549	END STRUCTURE CEXA15001			
					010.641	MILE MARKER 101.3			
					010.740	MILE MARKER 101.4			
					010.840	MILE MARKER 101.5			
					010.939	MILE MARKER 101.6			
					011.036	MILE MARKER 101.7			
					011.127	MILE MARKER 101.8			
					011.223	MILE MARKER 101.9			
					011.320	MILE MARKER 102.0			
					011.415	MILE MARKER 102.1			
					011.512	MILE MARKER 102.2			
					011.608	MILE MARKER 102.3			
					011.709	MILE MARKER 102.4			
					011.740	CO 410 UNION CHURCH RD			
					011.808	MILE MARKER 102.5			
					011.911	MILE MARKER 102.6			
					012.008	MILE MARKER 102.7			
					012.107	MILE MARKER 102.8			

MARYLAND DEPARTMENT OF TRANSPORTATION
STATE HIGHWAY ADMINISTRATION
DATA SERVICES DIVISION

2022 HIGHWAY LOCATION REFERENCE

COUNTY: CECIL
DISTRICT: 2
DATE: 1/16/2024
VERSION: 1.0

ROUTE NUMBER: IS 95

DIRECTION: NORTH (INVENTORY)

ROAD_NAME	FUNCTIONAL CLASS	STATE SYSTEM	NHS	MAINTENANCE	MILEPOINT	MILEPOINT DESCRIPTION	MEDIAN TYPE	MARKED LANES	AADT
J F K MEMORIAL HWY	R -Interstate	STATE PRIMARY	NHS	State Toll Road	012.206	MILE MARKER 102.9	POSITIVE BARRIER	6	73,285
					012.313	MILE MARKER 103.0			
					012.411	MILE MARKER 103.1			
					012.512	MILE MARKER 103.2			
					012.611	MILE MARKER 103.3			
					012.710	XO 3 CROSSOVER			
					012.711	MILE MARKER 103.4			
					012.800	MILE MARKER 103.5			
					012.810	CO 523 DEAVER RD			
					012.899	MILE MARKER 103.6			
					012.995	MILE MARKER 103.7			
					013.095	MILE MARKER 103.8			
					013.196	MILE MARKER 103.9			
					013.292	MILE MARKER 104.0			
					013.390	MILE MARKER 104.1			
					013.489	MILE MARKER 104.2			
					013.588	MILE MARKER 104.3			
					013.693	MILE MARKER 104.4			
					013.723	BEGIN STRUCTURE CEXA47001			
					013.756	END STRUCTURE CEXA47001			
					013.802	MILE MARKER 104.5			
					013.902	MILE MARKER 104.6			
					014.004	MILE MARKER 104.7			
					014.107	MILE MARKER 104.8			
					014.130	BEGIN STRUCTURE CEXA51001			
					014.180	MD 545 BLUE BALL RD			
					014.188	END STRUCTURE CEXA51001			
					014.212	MILE MARKER 104.9			
					014.320	MILE MARKER 105.0			
					014.415	MILE MARKER 105.1			
					014.514	MILE MARKER 105.2			
					014.615	MILE MARKER 105.3			

MARYLAND DEPARTMENT OF TRANSPORTATION
STATE HIGHWAY ADMINISTRATION
DATA SERVICES DIVISION

2022 HIGHWAY LOCATION REFERENCE

COUNTY: CECIL
DISTRICT: 2
DATE: 1/16/2024
VERSION: 1.0

ROUTE NUMBER: IS 95

DIRECTION: NORTH (INVENTORY)

ROAD_NAME	FUNCTIONAL CLASS	STATE SYSTEM	NHS	MAINTENANCE	MILEPOINT	MILEPOINT DESCRIPTION	MEDIAN TYPE	MARKED LANES	AADT
J F K MEMORIAL HWY	R -Interstate	STATE PRIMARY	NHS	State Toll Road	014.716	MILE MARKER 105.4	POSITIVE BARRIER	6	73,285
					014.818	MILE MARKER 105.5			
					014.920	MILE MARKER 105.6			
					015.022	MILE MARKER 105.7			
					015.121	MILE MARKER 105.8			
					015.223	MILE MARKER 105.9			
	U -Interstate				015.250	MD 213 SINGERLY RD			
					015.323	MILE MARKER 106.0			
					015.426	MILE MARKER 106.1			
					015.524	MILE MARKER 106.2			
					015.621	MILE MARKER 106.3			
					015.722	MILE MARKER 106.4			
					015.826	MILE MARKER 106.5			
					015.926	MILE MARKER 106.6			
					016.028	MILE MARKER 106.7			
					016.052	XO 19 CROSSOVER			
					016.133	MILE MARKER 106.8			
					016.228	MILE MARKER 106.9			
					016.335	MILE MARKER 107.0			
					016.434	MILE MARKER 107.1			
					016.538	MILE MARKER 107.2			
					016.606	BEGIN STRUCTURE CEXA78001			
					016.636	END STRUCTURE CEXA78001			
					016.638	MILE MARKER 107.3			
					016.730	MILE MARKER 107.4			
					016.830	MILE MARKER 107.5			
					016.934	MILE MARKER 107.6			
					017.033	MILE MARKER 107.7			
					017.133	MILE MARKER 107.8			
					017.160	MD 316 APPLETON RD			
					017.252	MILE MARKER 107.9			
					017.380	MILE MARKER 108.0			

MARYLAND DEPARTMENT OF TRANSPORTATION
STATE HIGHWAY ADMINISTRATION
DATA SERVICES DIVISION

2022 HIGHWAY LOCATION REFERENCE

COUNTY: CECIL
DISTRICT: 2
DATE: 1/16/2024
VERSION: 1.0

ROUTE NUMBER: IS 95

DIRECTION: NORTH (INVENTORY)

ROAD_NAME	FUNCTIONAL CLASS	STATE SYSTEM	NHS	MAINTENANCE	MILEPOINT	MILEPOINT DESCRIPTION	MEDIAN TYPE	MARKED LANES	AADT
J F K MEMORIAL HWY	U -Interstate	STATE PRIMARY	NHS	State Toll Road	017.440	RP 95 RAMP 6 FR IS 95 EB TO MD 279 SB	POSITIVE BARRIER	6	73,285
					017.450	RP 95 RAMP 9 FR IS 95 NB TO IS 95 NB			
					017.467	MILE MARKER 108.1			
					017.550	MILE MARKER 108.2			
					017.624	MILE MARKER 108.3			
					017.690	MILE MARKER 108.4			
					017.702	BEGIN STRUCTURE CEXA89001			
					017.711	MD 279 ELKTON RD (SB/L)			
					017.720	EXIT #109			59,925
					017.727	MD 279 ELKTON RD			
					017.749	END STRUCTURE CEXA89001			
					017.808	MILE MARKER 108.5			
					017.840	RP 95 RAMP 9 FR IS 95 NB TO IS 95 NB			
					017.896	MILE MARKER 108.6			
					017.910	RP 95 RAMP 4 FR MD 279 NB TO IS 95 EB			
					017.950	BEGIN STRUCTURE CEXA92001			
					017.984	END STRUCTURE CEXA92001			
					018.007	MILE MARKER 108.7			
					018.168	MILE MARKER 108.8			
					018.251	MILE MARKER 108.9			
					018.312	MILE MARKER 109.0			
					018.322	XO 4 CROSSOVER			
					018.468	MILE MARKER 109.1			
					018.500	DELAWARE ST/L			

ROUTE NUMBER: IS 95 R

DIRECTION: SOUTH (INVENTORY)

ROAD_NAME	FUNCTIONAL CLASS	STATE SYSTEM	NHS	MAINTENANCE	MILEPOINT	MILEPOINT DESCRIPTION	MEDIAN TYPE	MARKED LANES	AADT
CHESAPEAKE HOUSE SERVICE AREA	U -Local	STATE SECONDARY		State Toll Road	000.000	IS 95 J F K MEMORIAL HWY (SB/L)	NONE	1	0
					000.645	IS 95 J F K MEMORIAL HWY (SB/L)			

MARYLAND DEPARTMENT OF TRANSPORTATION
STATE HIGHWAY ADMINISTRATION
DATA SERVICES DIVISION

2022 HIGHWAY LOCATION REFERENCE

COUNTY: CECIL
DISTRICT: 2
DATE: 1/16/2024
VERSION: 1.0

ROUTE NUMBER: IS 95 S

DIRECTION: NORTH (INVENTORY)

ROAD_NAME	FUNCTIONAL CLASS	STATE SYSTEM	NHS	MAINTENANCE	MILEPOINT	MILEPOINT DESCRIPTION	MEDIAN TYPE	MARKED LANES	AADT	
CHESAPEAKE HOUSE SERVICE AREA	U-Local	STATE SECONDARY		State Toll Road	000.000	IS 95	J F K MEMORIAL HWY	NONE	1	0
					000.875	IS 95	J F K MEMORIAL HWY			

ROUTE NUMBER: IS 95 T

DIRECTION: NORTH (INVENTORY)

ROAD_NAME	FUNCTIONAL CLASS	STATE SYSTEM	NHS	MAINTENANCE	MILEPOINT	MILEPOINT DESCRIPTION	MEDIAN TYPE	MARKED LANES	AADT		
INSPECTION STATION	U-Local	STATE SECONDARY		State Toll Road	000.000	IS 95	J F K MEMORIAL HWY	NONE	1	0	
					000.228					2	
					000.360			PAINTED (UNDIV)			
					000.392			CURBED			
					000.523			NONE		1	
					000.800	MD 222 C	G.R. DAWSON DR				
					001.034	IS 95	J F K MEMORIAL HWY				

ROUTE NUMBER: MD 7 B

DIRECTION: NORTH (INVENTORY)

ROAD_NAME	FUNCTIONAL CLASS	STATE SYSTEM	NHS	MAINTENANCE	MILEPOINT	MILEPOINT DESCRIPTION	MEDIAN TYPE	MARKED LANES	AADT	
BROAD ST	U-Major Collector	EVERYTHING ELSE		City or Municipal Highway Agency	000.000			NONE	2	4,181
					000.068	MU 296	ROUNDHOUSE DR			
					000.130	MU 120	FRONT ST			
					000.220	MU 260	SUSQUEHANNA AVE			
					000.448					
					000.450	MD 222	AIKEN AVE			1,863
					000.480	MU 215	THOMAS MCLHINNEY JR ST			
					000.490	MU 10	ALLEY A			
					000.530	MU 40	CECIL AVE			
					000.620	MU 190	MARYLAND AVE			
					000.706		BEGIN STRUCTURE 070006001			
					000.718		END STRUCTURE 070006001			
					000.840	MD 327	IKEA WAY			
					001.089		BEGIN STRUCTURE CE0114001			

MARYLAND DEPARTMENT OF TRANSPORTATION
STATE HIGHWAY ADMINISTRATION
DATA SERVICES DIVISION

2022 HIGHWAY LOCATION REFERENCE

COUNTY: CECIL
DISTRICT: 2
DATE: 1/16/2024
VERSION: 1.0

ROUTE NUMBER: MD 7 B

DIRECTION: NORTH (INVENTORY)

ROAD_NAME	FUNCTIONAL CLASS	STATE SYSTEM	NHS	MAINTENANCE	MILEPOINT	MILEPOINT DESCRIPTION	MEDIAN TYPE	MARKED LANES	AADT
BROAD ST	U -Major Collector	STATE SECONDARY		State Highway Agency	001.089 CO 1011	COUDON BLVD	NONE	2	1,863
					001.093	END STRUCTURE CE0114001			
PRINCIPIO FURNACE RD	U -Minor Collector				001.190				
					001.640 CO 114	MILL CREEK RD			
					002.350 CO 354	GILLEY RD			
					002.490 CO 115	PRINCIPIO STATION RD			
					002.630 OP 716	WARRINGTON LA			
	R -Minor Collector				002.690 CO 102	JACKSON STATION RD			
					002.907	BEGIN STRUCTURE 070007001			
					002.921	END STRUCTURE 070007001			
					002.935	BEGIN STRUCTURE 070066001			
					002.941	END STRUCTURE 070066001			
					003.190 CO 116	MOUNTAIN HILL RD			
					003.546 US 40	PULASKI HWY			
					003.560 CO 87	BELVIDERE RD			
					003.560 US 40	PULASKI HWY (WB/L)			

ROUTE NUMBER: MD 7 C

DIRECTION: NORTH (INVENTORY)

ROAD_NAME	FUNCTIONAL CLASS	STATE SYSTEM	NHS	MAINTENANCE	MILEPOINT	MILEPOINT DESCRIPTION	MEDIAN TYPE	MARKED LANES	AADT
W OLD PHILADELPHIA RD	U -Minor Arterial	STATE SECONDARY		State Highway Agency	000.000 US 40	PULASKI HWY (WB/L)	NONE	2	2,221
					000.010 US 40	PULASKI HWY			
					001.230 MD 267	BALTIMORE ST			
					002.050 MU 112	LOUISA LA EXT			
					002.550 MD 267	BLADEN ST			
					002.550 MU 135	REVELATION RD			
					003.177	BEGIN STRUCTURE 070065001			
					003.181	END STRUCTURE 070065001			
					003.590 CO 123	WELLS CAMP RD			
					003.780 CO 124	CHARBON LA			
					004.070 CO 79	RED TOAD RD			

MARYLAND DEPARTMENT OF TRANSPORTATION
STATE HIGHWAY ADMINISTRATION
DATA SERVICES DIVISION

2022 HIGHWAY LOCATION REFERENCE

COUNTY: CECIL
DISTRICT: 2
DATE: 1/16/2024
VERSION: 1.0

ROUTE NUMBER: MD 7 C

DIRECTION: NORTH (INVENTORY)

ROAD_NAME	FUNCTIONAL CLASS	STATE SYSTEM	NHS	MAINTENANCE	MILEPOINT	MILEPOINT DESCRIPTION	MEDIAN TYPE	MARKED LANES	AADT
W OLD PHILADELPHIA RD	U -Minor Arterial	STATE SECONDARY		State Highway Agency	004.312	BEGIN STRUCTURE 070008001	NONE	2	2,221
					004.324	END STRUCTURE 070008001			
					004.487	MU 288 NORTH EAST ISLES DR			
					004.494	MU 288 NORTH EAST ISLES DR (NB/L)			
W CECIL AVE					004.595	BEGIN STRUCTURE 070009001			
					004.617	END STRUCTURE 070009001			
					004.730	OP 1 CATHERINE ST			
					004.790	OP 2 SIMPERS LA			
					004.810	MU 190 RACE ST			
E CECIL AVE					004.870	MD 272 MAIN ST (SB/L)			
					004.943	MD 272 MAULDIN AVE			3,951
	U -Major Collector				005.230	CO 167 MECHANICS VALLEY RD			
					005.250	CO 244 CEMETERY RD			
E OLD PHILADELPHIA RD					005.540	CO 908 TYLER DR			
					005.580		CENTER TLA (UNDIV)		
					005.705	MU 309 BAYBERRY DR			
					005.860	OP 148 AMBLESIDE DR			
					006.177	MU 296 RIDGLEY FOREST DR			
					006.300	SR 11 STARKY LA	NONE		
					007.200	MD 7 K PATRIOTIC LA			
					007.244	BEGIN STRUCTURE 070010001			
					007.311	END STRUCTURE 070010001			
					007.350	MD 7 H NO NAME			
					007.886	BEGIN STRUCTURE 070011001			
					007.892	END STRUCTURE 070011001			
					008.600	OP 642 ST MICHAELS CT			
					008.920	CO 452 HOLLIS CIR			
					009.000	CO 452 HOLLIS CIR			
					009.300	CO 204 OLD ELK NECK RD			
					009.685	MD 7 L NO NAME			
					009.724	US 40 PULASKI HWY			
					009.730	MD 279 ELKTON RD			

MARYLAND DEPARTMENT OF TRANSPORTATION
STATE HIGHWAY ADMINISTRATION
DATA SERVICES DIVISION

2022 HIGHWAY LOCATION REFERENCE

COUNTY: CECIL
DISTRICT: 2
DATE: 1/16/2024
VERSION: 1.0

ROUTE NUMBER: MD 7 D

DIRECTION: EAST (INVENTORY)

ROAD_NAME	FUNCTIONAL CLASS	STATE SYSTEM	NHS	MAINTENANCE	MILEPOINT	MILEPOINT DESCRIPTION	MEDIAN TYPE	MARKED LANES	AADT
E MAIN ST	U -Minor Arterial	STATE SECONDARY		State Highway Agency	001.060 MU 405	E MAIN ST	NONE	2	5,751
					001.060 MU 540	SOUTH ST			
					001.100 MU 230	DRENNAN LA			
					001.220 MU 370	LOCUST LA			
DELAWARE AVE					001.260 MD 281	E MAIN ST			
					001.300 MU 8020	ALLEY 2			
					001.310 MU 320	HOWARD ST #2			
					001.371	BEGIN STRUCTURE 070012001			
					001.392	END STRUCTURE 070012001			
					001.660 CO 346	CRESWELL AVE			
					001.840 CO 346	CRESWELL AVE			
					001.890 MU 575	WHITE HALL RD			
					001.940 MU 258	NORMIRA			
					002.040 MU 553	WASHINGTON AVE			
					002.110 CO 493	PARK TOWNE DR			
					002.120 MU 365	LINCOLN AVE			
					002.330 CO 233	WILSON AVE			
					002.376 CO 229	WINDSOR DR			
					002.384 CO 229	WINDSOR DR (NB/L)			
					002.460 MD 7 E	NO NAME			
					002.497 US 40	PULASKI HWY (WB/L)			
					002.510 US 40	PULASKI HWY			

ROUTE NUMBER: MD 7 E

DIRECTION: NORTH (INVENTORY)

ROAD_NAME	FUNCTIONAL CLASS	STATE SYSTEM	NHS	MAINTENANCE	MILEPOINT	MILEPOINT DESCRIPTION	MEDIAN TYPE	MARKED LANES	AADT
NO NAME	U -Local	STATE SECONDARY		State Highway Agency	000.000 US 40	PULASKI HWY (WB/L)	NONE	1	0
					000.090 MD 7 D	DELAWARE AVE			

MARYLAND DEPARTMENT OF TRANSPORTATION
STATE HIGHWAY ADMINISTRATION
DATA SERVICES DIVISION

2022 HIGHWAY LOCATION REFERENCE

COUNTY: CECIL
DISTRICT: 2
DATE: 1/16/2024
VERSION: 1.0

ROUTE NUMBER: MD 7 H

DIRECTION: NORTH (INVENTORY)

ROAD_NAME	FUNCTIONAL CLASS	STATE SYSTEM	NHS	MAINTENANCE	MILEPOINT	MILEPOINT DESCRIPTION	MEDIAN TYPE	MARKED LANES	AADT
NO NAME	U-Local	STATE SECONDARY		State Highway Agency	000.000 MD 7 C	E OLD PHILADELPHIA RD	NONE	2	0
					000.060 OP 548	PINE BLUFF LA			
					000.120	ROAD END - GUARDRAIL			

ROUTE NUMBER: MD 7 K

DIRECTION: EAST (INVENTORY)

ROAD_NAME	FUNCTIONAL CLASS	STATE SYSTEM	NHS	MAINTENANCE	MILEPOINT	MILEPOINT DESCRIPTION	MEDIAN TYPE	MARKED LANES	AADT
PATRIOTIC LA	U-Local	STATE SECONDARY		State Highway Agency	000.000 MD 7 C	E OLD PHILADELPHIA RD	NONE	2	0
					000.048	GATE (OPEN)			

ROUTE NUMBER: MD 7 L

DIRECTION: EAST (INVENTORY)

ROAD_NAME	FUNCTIONAL CLASS	STATE SYSTEM	NHS	MAINTENANCE	MILEPOINT	MILEPOINT DESCRIPTION	MEDIAN TYPE	MARKED LANES	AADT
NO NAME	U-Local	STATE SECONDARY		State Highway Agency	000.000 MD 7 C	E OLD PHILADELPHIA RD	NONE	2	0
					000.075	ROAD END - GATE			

ROUTE NUMBER: MD 213

DIRECTION: NORTH (INVENTORY)

ROAD_NAME	FUNCTIONAL CLASS	STATE SYSTEM	NHS	MAINTENANCE	MILEPOINT	MILEPOINT DESCRIPTION	MEDIAN TYPE	MARKED LANES	AADT
AUGUSTINE HERMAN HWY	R -Minor Arterial	STATE PRIMARY		State Highway Agency	000.000 MD 213	AUGUSTINE HERMAN HWY	NONE	2	5,637
					000.000	BEGIN STRUCTURE 140006001			
					000.000	KENT CO/L			
					000.074	END STRUCTURE 140006001			
					000.090 CO 308	GEORGE ST			
					000.250 CO 307	SCHOOL HOUSE LA			
					000.310 CO 332	UNION FOLLY RD			
					001.030 CO 305	SANDY BOTTOM RD			
S BOHEMIA AVE					002.840 MU 40	DOUGLAS ST			
					002.860 MU 30	CHURCH ST			
N BOHEMIA AVE					003.040 MD 282	MAIN ST			6,492

MARYLAND DEPARTMENT OF TRANSPORTATION
STATE HIGHWAY ADMINISTRATION
DATA SERVICES DIVISION

2022 HIGHWAY LOCATION REFERENCE

COUNTY: CECIL
DISTRICT: 2
DATE: 1/16/2024
VERSION: 1.0

ROUTE NUMBER: MD 213

DIRECTION: NORTH (INVENTORY)

ROAD_NAME	FUNCTIONAL CLASS	STATE SYSTEM	NHS	MAINTENANCE	MILEPOINT	MILEPOINT DESCRIPTION	MEDIAN TYPE	MARKED LANES	AADT
N BOHEMIA AVE	R -Minor Arterial	STATE PRIMARY		State Highway Agency	003.200	MU 15	ARIEL AVE	NONE	6,492
AUGUSTINE HERMAN HWY					004.840	CO 1043	MILL LA		
					005.110	CO 313	BOHEMIA CHURCH RD		
					006.850	CO 569	FRONTAGE RD		
					007.010	CO 295	GLEBE RD		
					007.084		BEGIN STRUCTURE 070025001		
					007.309		END STRUCTURE 070025001		
					009.490	MD 310	CAYOTS CORNER RD		9,958
					009.490	CO 291	TOWN POINT RD		
					009.810	CO 567	CAYOTS CORNER RD SPUR		
					009.982		ATR STATION #0058 (CABINET NB/L)		
					010.870	CO 289	COURT HOUSE POINT RD		
	U -Minor Arterial				011.150		CENTER TLA (UNDIV)		
					011.350		PAINTED (UNDIV)		
					011.590	CO 283	BASIL AVE	CENTER TLA (UNDIV)	
					011.820	CO 284	RANDALIA RD		
					012.470	MD 213 A	NO NAME	NONE	13,615
					012.530	MD 537 C	NO NAME (SB/L)		
					012.530	MD 213 A	NO NAME (WB/L)		
					012.610	MD 537 D	NO NAME		
					012.790	MU 9040	FOURTH ST		
					012.860	MU 9030	3RD ST		
					013.110	MU 20	BANK ST		
					013.130	MU 7010	PIG ALLEY		
					013.150	MU 30	BIDDLE ST		
	R -Minor Arterial				013.470			PAINTED (UNDIV)	
					013.535			UNPROTECTED	
					013.578	MD 285	LOCK ST		
					013.582	MD 285	LOCK ST (WB/L)		
					013.666			PAINTED (UNDIV)	
					013.745		BEGIN STRUCTURE 070024001	NONE	
					013.750		END STRUCTURE 070024001		

MARYLAND DEPARTMENT OF TRANSPORTATION
STATE HIGHWAY ADMINISTRATION
DATA SERVICES DIVISION

2022 HIGHWAY LOCATION REFERENCE

COUNTY: CECIL
DISTRICT: 2
DATE: 1/16/2024
VERSION: 1.0

ROUTE NUMBER: MD 213

DIRECTION: NORTH (INVENTORY)

ROAD_NAME	FUNCTIONAL CLASS	STATE SYSTEM	NHS	MAINTENANCE	MILEPOINT	MILEPOINT DESCRIPTION	MEDIAN TYPE	MARKED LANES	AADT							
AUGUSTINE HERMAN HWY	R -Minor Arterial	STATE PRIMARY		State Highway Agency	013.860	CO 279	SPEARS HILL RD	NONE	2	13,615						
					014.840			PAINTED (UNDIV)								
					014.950	CO 276	ELK FOREST RD	NONE								
					015.000			PAINTED (UNDIV)								
					015.770	CO 558	LOCUST POINT RD	NONE								
					015.770	CO 269	WILLIAMS RD									
					015.824			PAINTED (UNDIV)								
					016.167		BEGIN STRUCTURE 070023001	NONE								
					016.172		END STRUCTURE 070023001									
					016.360	CO 272	LEWIS SHORE RD E									
					016.360	CO 271	LEWIS SHORE RD W									
					016.790	OP 73	CROUCH CHAPEL RD									
					016.850			PAINTED (UNDIV)								
					U -Minor Arterial							017.030	CO 267	FRENCHTOWN RD	NONE	
												017.080			PAINTED (UNDIV)	
												017.670	CO 211	WHITE HALL RD	NONE	17,152
												017.730			PAINTED (UNDIV)	
												017.930	CO 263	MANOR RD	NONE	
												017.970	CO 260	RENE CARR ST		
												018.130	CO 259	WALTER BOULDEN ST		
												018.150			CENTER TLA (UNDIV)	
												018.314	US 40	PULASKI HWY	NONE	
												S BRIDGE ST	U -Principal Arterial - Other		NHS	
018.329	US 40	PULASKI HWY (WB/L)														
018.400			CENTER TLA (UNDIV)													
018.748		BEGIN STRUCTURE 070052001	NONE													
018.772		END STRUCTURE 070052001														
N BRIDGE ST					018.790	MU 320	HOWARD ST #2									
					018.810	MU 240	EDER ST									
					018.850	MU 400	W MAIN ST		16,241							
					018.950	MU 120	CATHEDRAL ST									
018.980	MU 8010	ALLEY 1														

MARYLAND DEPARTMENT OF TRANSPORTATION
STATE HIGHWAY ADMINISTRATION
DATA SERVICES DIVISION

2022 HIGHWAY LOCATION REFERENCE

COUNTY: CECIL
DISTRICT: 2
DATE: 1/16/2024
VERSION: 1.0

ROUTE NUMBER: MD 213

DIRECTION: NORTH (INVENTORY)

ROAD_NAME	FUNCTIONAL CLASS	STATE SYSTEM	NHS	MAINTENANCE	MILEPOINT	MILEPOINT DESCRIPTION	MEDIAN TYPE	MARKED LANES	AADT	
N BRIDGE ST	U -Principal Arterial – Other	STATE PRIMARY	NHS	State Highway Agency	019.010	MU 301	W HIGH ST	NONE	2	16,241
					019.040	MU 420	MCQUILKIN ST			
					019.060			PAINTED (UNDIV)		
					019.090	MU 520	RAILROAD AVE	NONE		
					019.134			PAINTED (UNDIV)		
					019.183		BEGIN STRUCTURE 070051001	NONE		
					019.209		END STRUCTURE 070051001			
					019.210			PAINTED (UNDIV)		
					019.320	MD 545	ELKTON BLVD			
					019.320	MU 252	ELKTON BLVD #2			
					019.380			CENTER TLA (UNDIV)		
					019.410	MU 362	LAUREL DR			
					019.450	MU 210	DECKER ST			
					019.520	MU 560	WESLEY ST			
					019.610	MU 412	MARYLAND AVE #2			
					019.755	MD 279	ELKTON RD	NONE		
					019.760					
					019.764	MD 279	ELKTON RD (SB/L)			
					019.830	MU 528	SHEFFIELD PARK	PAINTED (UNDIV)		
					SINGERLY RD					
020.360	CO 187	DOGWOOD RD								
020.430	OP 33	MAJORS LA								
020.561	MU 711	BONNIE MARIE LN								
020.680	CO 356	CARRIAGE LA								
021.210	CO 192	RICKETTS MILL RD								
021.694		BEGIN STRUCTURE CEXA62001								
021.711	IS 95	J F K MEMORIAL HWY								
021.731	IS 95	J F K MEMORIAL HWY (SB/L)								
021.739		END STRUCTURE CEXA62001								
021.770	CO 193	MARS AVE								
021.876		BEGIN STRUCTURE 070050001								
021.878	OP 158	MARS AVE								

MARYLAND DEPARTMENT OF TRANSPORTATION
STATE HIGHWAY ADMINISTRATION
DATA SERVICES DIVISION

2022 HIGHWAY LOCATION REFERENCE

COUNTY: CECIL
DISTRICT: 2
DATE: 1/16/2024
VERSION: 1.0

ROUTE NUMBER: MD 213

DIRECTION: NORTH (INVENTORY)

ROAD_NAME	FUNCTIONAL CLASS	STATE SYSTEM	NHS	MAINTENANCE	MILEPOINT	MILEPOINT DESCRIPTION	MEDIAN TYPE	MARKED LANES	AADT					
SINGERLY RD	U -Minor Arterial	STATE SECONDARY		State Highway Agency	021.889	END STRUCTURE 070050001	NONE	2	5,712					
					022.040	CO 194	JOHNSTOWN RD							
					022.270	CO 373	KENNEDY BLVD							
					022.280	CO 623	CHERRY HILL RD							
					022.450	CO 180	CHILDS RD							
					022.450	CO 423	MOLITOR RD							
					022.700	CO 724	ACADEMY DR							
					022.880	CO 736	DORIS DR							
					022.950	CO 780	BEAUCHAMP RD							
					023.000					CURBED				
					023.010					ROUNDAABOUT				
					023.030	CO 181	ELK MILLS RD							
					023.050					CURBED				
					023.380	CO 623	CHERRY HILL RD			NONE				
					023.930	CO 186	CARTERS MILL RD							
					024.386	CO 524	FOX CHASE DR							
					024.393	CO 524	FOX CHASE DR (WB/L)							
					024.560	CO 183	BIG ELK CHAPEL RD							
					024.670	CO 506	SILCHESTER DR							
					024.770	CO 1132	HALL RD							
					024.820	OP 34	BLUE JAY DR							
					024.840	CO 762	GRANDVIEW DR							
					025.170	CO 165	PROVIDENCE RD							
					025.510	CO 166	MCCLEARY RD							
					025.890	CO 448	FAIR HILL DR							
					LEWISVILLE RD	R -Major Collector				025.940	MD 273	TELEGRAPH RD		4,185
										026.750	CO 905	GREY FOX DR		
										026.750	CO 740	HUNT VALLEY DR		
026.970	CO 142	BRICK HILL RD												
027.120	CO 141	ROCK CHURCH RD												
027.480		PENNSYLVANIA ST/L												

MARYLAND DEPARTMENT OF TRANSPORTATION
STATE HIGHWAY ADMINISTRATION
DATA SERVICES DIVISION

2022 HIGHWAY LOCATION REFERENCE

COUNTY: CECIL
DISTRICT: 2
DATE: 1/16/2024
VERSION: 1.0

ROUTE NUMBER: MD 213 A

DIRECTION: EAST (INVENTORY)

ROAD_NAME	FUNCTIONAL CLASS	STATE SYSTEM	NHS	MAINTENANCE	MILEPOINT	MILEPOINT DESCRIPTION	MEDIAN TYPE	MARKED LANES	AADT
NO NAME	U -Minor Collector	STATE SECONDARY		State Highway Agency	000.000 MD 537 D	NO NAME	CURBED	2	2,464
					000.020		UNPROTECTED		
					000.050 MD 213	AUGUSTINE HERMAN HWY			
					000.050 MD 537 C	NO NAME			

ROUTE NUMBER: MD 222

DIRECTION: NORTH (INVENTORY)

ROAD_NAME	FUNCTIONAL CLASS	STATE SYSTEM	NHS	MAINTENANCE	MILEPOINT	MILEPOINT DESCRIPTION	MEDIAN TYPE	MARKED LANES	AADT
AIKEN AVE	U -Minor Arterial	STATE SECONDARY		State Highway Agency	000.000 MD 7 B	BROAD ST	NONE	2	5,761
					000.090 MU 230	OTSEGO ST			
					000.090 MU 270	RAYMERE ST			
					000.300 MU 155	HONICKER ST			
					000.310 MU 200	MAYWOOD AVE			
					000.460 MU 90	COLE ST			
					000.530 MU 250	RICHMOND ST	PAINTED (UNDIV)		
					000.660 US 40	PULASKI HWY	NONE		
PERRYVILLE RD					000.670			3	13,680
					000.680 US 40	PULASKI HWY (WB/L)			
					000.810 MU 110	FRANKLIN ST			
					000.843		PAINTED (UNDIV)		
					000.897			2	
					000.978	BEGIN STRUCTURE 070028001			
					001.004		CENTER TLA (UNDIV)		
					001.007	END STRUCTURE 070028001			
					001.250 MU 50	CEDAR CORNER RD			
					001.260 MU 85	CLAYTON ST			
					001.610 CO 111	ST MARKS CHURCH RD	NONE		
					001.650		CENTER TLA (UNDIV)		
					001.880 CO 110	PATTERSON AVE			
					001.980 CO 786	BLYTHE DALE RD	NONE		
PERRYLAWN DR					002.020 MD 824 A	RESERVOIR RD			

MARYLAND DEPARTMENT OF TRANSPORTATION
STATE HIGHWAY ADMINISTRATION
DATA SERVICES DIVISION

2022 HIGHWAY LOCATION REFERENCE

COUNTY: CECIL
DISTRICT: 2
DATE: 1/16/2024
VERSION: 1.0

ROUTE NUMBER: MD 222

DIRECTION: NORTH (INVENTORY)

ROAD_NAME	FUNCTIONAL CLASS	STATE SYSTEM	NHS	MAINTENANCE	MILEPOINT	MILEPOINT DESCRIPTION	MEDIAN TYPE	MARKED LANES	AADT								
PERRYLAWN DR	U -Minor Arterial	STATE SECONDARY		State Highway Agency	002.080	RP 95	RAMP 4 FR MD 222 NB TO IS 95 EB	NONE	2	13,680							
					002.170	RP 95	RAMP 5 FR MD 222 SB TO RAMP 4 (TO IS 95)										
					002.220	MD 222 C	G.R. DAWSON DR										
					002.290	RP 95	RAMP 6 FR IS 95 EB TO MD 222 SB										
					002.376		BEGIN STRUCTURE CEX934001										
					002.390	IS 95	J F K MEMORIAL HWY										
					002.400		EXIT #93										
					002.410	IS 95	J F K MEMORIAL HWY (SB/L)										
					002.426		END STRUCTURE CEX934001										
					002.470			PAINTED (UNDIV)									
					002.550	RP 95	RAMP 1 FR MD 222 NB TO RAMP 8 (TO IS 95)	NONE									
					002.587	MD 222 A	CHESAPEAKE OVERLOOK PKWY (EB/L)										
					002.587	RP 95	RAMP 8 FR MD 222 SB TO IS 95 WB										
					002.592	MD 222 A	CHESAPEAKE OVERLOOK PKWY										
					002.592	RP 95	RAMP 7 FR IS 95 WB TO MD 222 SB										
					002.600	RP 95	RAMP 2 FR RAMP 7 (FR IS 95) TO MD 222 NB										
					002.680												
					002.690			PAINTED (UNDIV)									
					BAINBRIDGE RD	U -Major Collector						002.850	MD 824 A	BLYTHE DALE RD	NONE	3	
												002.850	MD 275	PERRYLAWN DR			
002.920	CO 553	CRAIGTOWN RD															
003.250	CO 105	RED BARN RD															
003.430	CO 109	COKESBURY RD															
003.700	CO 108	HAPPY VALLEY RD															
004.130	CO 881	MT ARARAT FARM RD															
004.374		BEGIN STRUCTURE 070064001															
004.379		END STRUCTURE 070064001															
004.740	CO 107	LEBRUN RD															
004.810																	
004.840	CO 106	FRENCHTOWN RD															
S MAIN ST									005.400					2			
					005.420	MU 8060	ALLEY #6										

MARYLAND DEPARTMENT OF TRANSPORTATION
STATE HIGHWAY ADMINISTRATION
DATA SERVICES DIVISION

2022 HIGHWAY LOCATION REFERENCE

COUNTY: CECIL
DISTRICT: 2
DATE: 1/16/2024
VERSION: 1.0

ROUTE NUMBER: MD 222

DIRECTION: NORTH (INVENTORY)

ROAD_NAME	FUNCTIONAL CLASS	STATE SYSTEM	NHS	MAINTENANCE	MILEPOINT	MILEPOINT DESCRIPTION	MEDIAN TYPE	MARKED LANES	AADT	
S MAIN ST	U -Major Collector	STATE SECONDARY		State Highway Agency	005.600	MU 8050	ALLEY #5	NONE	2	2,571
					005.820	MU 9010	OYSTER SHELL ALLEY			
					005.840	MU 30	HIGH ST			
					005.850	MU 9010	OYSTER SHELL ALLEY			
N MAIN ST					005.900	MD 276	CENTER ST			2,561
					005.900	OP 787	FERRY ST			
					006.120	MU 50	VANNORT DR			
					006.350	MU 9000	NETTERS ALLEY			
					006.720	CO 713	GRANITE AVE			
					006.735		BEGIN STRUCTURE 070027001			
					006.743		END STRUCTURE 070027001			
					006.760	MU 40	MILL ST #1			
					006.790	MU 45	MILL ST #2			
					006.830	OP 788	ROCK LANDING RD			
SUSQUEHANNA RIVER RD	R -Major Collector				007.810	CO 56	CANAL RD			
					010.340	OP 8	MARYLAND AVE			
					010.430	OP 573	RATLEDGE LA			
					010.460		BEGIN STRUCTURE 070026001			
					010.492		END STRUCTURE 070026001			
					010.670	CO 38	MOORE RD			
		011.360	US 1	CONOWINGO RD						

ROUTE NUMBER: MD 222 A

DIRECTION: WEST (INVENTORY)

ROAD_NAME	FUNCTIONAL CLASS	STATE SYSTEM	NHS	MAINTENANCE	MILEPOINT	MILEPOINT DESCRIPTION	MEDIAN TYPE	MARKED LANES	AADT			
CHESAPEAKE OVERLOOK PKWY	U -Local	STATE SECONDARY		State Toll Road	000.000	MD 222	PERRYLAWN DR	CURBED	2	0		
					000.000	RP 95	RAMP 7 FR IS 95 WB TO MD 222 SB					
					000.039							
					000.078						PAINTED (UNDIV)	3
					000.090	MU 298	CHESAPEAKE OVERLOOK PKWY				4	
		000.090	MD 222 B	TURNPIKE DR								

MARYLAND DEPARTMENT OF TRANSPORTATION
STATE HIGHWAY ADMINISTRATION
DATA SERVICES DIVISION

2022 HIGHWAY LOCATION REFERENCE

COUNTY: CECIL
DISTRICT: 2
DATE: 1/16/2024
VERSION: 1.0

ROUTE NUMBER: MD 222 B

DIRECTION: SOUTH (INVENTORY)

ROAD_NAME	FUNCTIONAL CLASS	STATE SYSTEM	NHS	MAINTENANCE	MILEPOINT	MILEPOINT DESCRIPTION	MEDIAN TYPE	MARKED LANES	AADT	
TURNPIKE DR	U-Local	STATE SECONDARY		State Toll Road	000.000	MD 222 A	CHESAPEAKE OVERLOOK PKWY	NONE	2	0
					000.850				1	

ROUTE NUMBER: MD 222 C

DIRECTION: WEST (INVENTORY)

ROAD_NAME	FUNCTIONAL CLASS	STATE SYSTEM	NHS	MAINTENANCE	MILEPOINT	MILEPOINT DESCRIPTION	MEDIAN TYPE	MARKED LANES	AADT	
G.R. DAWSON DR	U-Local	STATE SECONDARY		State Toll Road	000.000	MD 222	PERRYLAWN DR	NONE	2	0
					000.480	IS 95 T				

ROUTE NUMBER: MD 267

DIRECTION: EAST (INVENTORY)

ROAD_NAME	FUNCTIONAL CLASS	STATE SYSTEM	NHS	MAINTENANCE	MILEPOINT	MILEPOINT DESCRIPTION	MEDIAN TYPE	MARKED LANES	AADT	
BALTIMORE ST CECIL ST MARKET ST BLADEN ST	U-Major Collector	STATE SECONDARY		State Highway Agency	000.000	MD 7 C	W OLD PHILADELPHIA RD	NONE	2	1,341
					000.028		BEGIN STRUCTURE 070029001			
					000.063		END STRUCTURE 070029001			
					000.440	CO 117	CARPENTERS POINT RD			
					000.620	MU 45	CANVASBACK LA			
					000.730	MU 130	S OGLE ST			
					000.820	MU 10	BALTIMORE ST			
					000.820	MU 62	CECIL PKWY			
					000.927		BEGIN STRUCTURE 070030001			
					000.931		END STRUCTURE 070030001			
					001.000		NAME CHANGE AT 90 DEGREE BEND			
					001.120	MU 30	BLADEN ST			
					001.120	MU 120	MARKET ST			
					001.210	MU 100	FREDERICK ST			
					001.300	MU 50	CAROLINE ST			
001.380	MU 110	LOUISA LA								
001.560	MU 97	EDGEWATER AVE								
001.690	CO 777	CLEAR VIEW AVE								
001.805		BEGIN STRUCTURE 070031001								

MARYLAND DEPARTMENT OF TRANSPORTATION
STATE HIGHWAY ADMINISTRATION
DATA SERVICES DIVISION

2022 HIGHWAY LOCATION REFERENCE

COUNTY: CECIL
DISTRICT: 2
DATE: 1/16/2024
VERSION: 1.0

ROUTE NUMBER: MD 267

DIRECTION: EAST (INVENTORY)

ROAD_NAME	FUNCTIONAL CLASS	STATE SYSTEM	NHS	MAINTENANCE	MILEPOINT	MILEPOINT DESCRIPTION	MEDIAN TYPE	MARKED LANES	AADT
BLADEN ST	U -Major Collector	STATE SECONDARY		State Highway Agency	001.847	END STRUCTURE 070031001	NONE	2	1,341
					001.900	MU 135 REVELATION RD			
					001.900	MD 7 C W OLD PHILADELPHIA RD			

ROUTE NUMBER: MD 268

DIRECTION: NORTH (INVENTORY)

ROAD_NAME	FUNCTIONAL CLASS	STATE SYSTEM	NHS	MAINTENANCE	MILEPOINT	MILEPOINT DESCRIPTION	MEDIAN TYPE	MARKED LANES	AADT		
NORTH ST	U -Minor Arterial	STATE SECONDARY		State Highway Agency	000.000	MU 405 E MAIN ST	NONE	2	1,311		
					000.000	MU 400 W MAIN ST					
					000.040	MU 260 FIREHOUSE LA					
					000.110	MU 300 E HIGH ST				PAINTED (UNDIV) CURBED	
					000.110	MU 301 W HIGH ST					6,023
					000.230	MU 520 RAILROAD AVE					
					000.280	MU 550 STOCKTON ST					
					000.300	MD 727 OLD NORTH RD					
					000.410	BEGIN STRUCTURE 070049001					
					000.420	MU 7272 OLD NORTH RD					
					000.450	MU 7270 OLD NORTH RD					
					000.462	END STRUCTURE 070049001					
					000.560	MD 727 A OLD NORTH RD					
					000.590	MU 500 MAPLE AVE					
					000.740	MU 250 ELKTON BLVD					
					000.740	MU 340 KENTMERE AVE					
					000.910						
					000.920						
					000.950	MD 279 ELKTON RD					
					000.950	CO 220 WALNUT LA					

MARYLAND DEPARTMENT OF TRANSPORTATION
STATE HIGHWAY ADMINISTRATION
DATA SERVICES DIVISION

2022 HIGHWAY LOCATION REFERENCE

COUNTY: CECIL
DISTRICT: 2
DATE: 1/16/2024
VERSION: 1.0

ROUTE NUMBER: MD 272

DIRECTION: NORTH (INVENTORY)

ROAD_NAME	FUNCTIONAL CLASS	STATE SYSTEM	NHS	MAINTENANCE	MILEPOINT	MILEPOINT DESCRIPTION	MEDIAN TYPE	MARKED LANES	AADT
TURKEY POINT RD	R -Minor Collector	STATE SECONDARY		State Highway Agency	000.000		NONE	2	735
					002.330	SR 4 CAMPGROUND RD			
	R -Major Collector				002.380	SR 3 N E RIVER AREA			
					004.670	CO 257 BOY SCOUT RD			
					005.140	CO 711 JOY DR			
	R -Minor Arterial				005.320				
					005.325	CO 204 OLD ELK NECK RD			
					005.370				2,213
					006.020	CO 581 ARRANTS RD			
					006.550	CO 203 RED POINT RD			
					006.790	OP 66 BLACK HILL RD			
					007.520	CO 202 CARA COVE RD			
					007.520	CO 580 OLD LOG CABIN RD			
					007.880	CO 201 MCKINNEYTOWN RD			
	U -Minor Arterial				008.534	BEGIN STRUCTURE 070038001			
					008.538	END STRUCTURE 070038001			
					008.580	CO 579 HANCE POINT RD			
					010.020	CO 579 HANCE POINT RD			
					010.020	CO 200 SHADY BEACH RD			
					010.110	CO 583 POINT RD SPUR			
					010.190	CO 1128 CHESAPEAKE CLUB DR			
					010.540	CO 594 SCHOOL HOUSE LA			
					010.800	CO 197 SUSQUEHANNOCK BLVD			
					010.840				6,723
					010.940	CO 196 IRISHTOWN RD			
MAULDIN AVE					011.040	MU 250 WALNUT ST			
					011.140	OP 658 ELK RIVER MANOR DR			
					011.191	BEGIN STRUCTURE 070062001			
					011.195	END STRUCTURE 070062001			
					011.220	MU 230 THOMAS AVE			
					011.280	MU 60 CHURCH ST			
					011.330	MU 210 RONEY AVE			

MARYLAND DEPARTMENT OF TRANSPORTATION
STATE HIGHWAY ADMINISTRATION
DATA SERVICES DIVISION

2022 HIGHWAY LOCATION REFERENCE

COUNTY: CECIL
DISTRICT: 2
DATE: 1/16/2024
VERSION: 1.0

ROUTE NUMBER: MD 272

DIRECTION: NORTH (INVENTORY)

ROAD_NAME	FUNCTIONAL CLASS	STATE SYSTEM	NHS	MAINTENANCE	MILEPOINT	MILEPOINT DESCRIPTION	MEDIAN TYPE	MARKED LANES	AADT			
MAULDIN AVE	U -Minor Arterial	STATE SECONDARY		State Highway Agency	011.400	MU 240	WALLACE AVE	NONE	2	6,723		
					011.490	MU 280	WEST ST					
					011.550	MU 170	PARKING LOT ENT					
					011.600	MD 7 C	E CECIL AVE			6,143		
					011.660	MU 130	JETHRO ST			1		
					011.660	MU 135	LAMONICA LA					
					011.691		BEGIN STRUCTURE 070063001					
					011.712		END STRUCTURE 070063001					
					011.760	MU 139	N MAIN ST			CURBED		
					011.760	MU 220	RUSSELL ST					
					011.800					NONE	2	11,921
					011.886		BEGIN STRUCTURE 070036001					
					011.921		END STRUCTURE 070036001					
					011.925					PAINTED (UNDIV)		
					012.025					CENTER TLA (UNDIV)		
					012.160					NONE	3	
					012.214	US 40	PULASKI HWY					
					012.220							21,733
					012.222	US 40	PULASKI HWY (WB/L)					
					012.384					PAINTED (UNDIV)		
012.430						2						
012.500	MU 308	GATEWAY DR			NONE							
012.500	CO 563	ROGERS RD										
012.585					PAINTED (UNDIV)							
012.902		BEGIN STRUCTURE 070035001			NONE							
012.953		END STRUCTURE 070035001										
013.170	CO 582	PENINSULA DR										
013.240					PAINTED (UNDIV)							
013.315					NONE	3						
013.370	CO 170	LUMS RD										
013.443						4						
013.464					PAINTED (UNDIV)							

NORTHEAST RD

MARYLAND DEPARTMENT OF TRANSPORTATION
STATE HIGHWAY ADMINISTRATION
DATA SERVICES DIVISION

2022 HIGHWAY LOCATION REFERENCE

COUNTY: CECIL
DISTRICT: 2
DATE: 1/16/2024
VERSION: 1.0

ROUTE NUMBER: MD 272

DIRECTION: NORTH (INVENTORY)

ROAD_NAME	FUNCTIONAL CLASS	STATE SYSTEM	NHS	MAINTENANCE	MILEPOINT	MILEPOINT DESCRIPTION	MEDIAN TYPE	MARKED LANES	AADT
NORTHEAST RD	U -Minor Arterial	STATE SECONDARY		State Highway Agency	013.560		CURBED	4	21,733
					013.600	RP 95 RAMP 4 FR MD 272 NB TO IS 95 EB			
					013.816	RP 95 RAMP 3 FR RAMP 6 (FR IS 95) TO MD 272 NB	PAINTED (UNDIV)		
					013.840		CURBED		
					013.930			5	
					013.964	BEGIN STRUCTURE CEXA00001			
					013.980			4	
					013.987	IS 95 J F K MEMORIAL HWY			
					013.996	EXIT #100			21,063
					014.004	IS 95 J F K MEMORIAL HWY (SB/L)			
					014.014	RP 95 RAMP 9 FR IS 95 SB TO IS 95 SB			
					014.020	END STRUCTURE CEXA00001			
					014.070	RP 95 RAMP 1 FR MD 272 NB TO RAMP 9 (TO IS 95)			
					014.310	RP 95 RAMP 2 FR RAMP 9 (FR IS 95) TO MD 272 NB			
					014.490			3	
					014.509		PAINTED (UNDIV)		
					014.544		NONE	2	
					014.600	MD 274 JOSEPH BIGGS MEMORIAL HWY			11,573
					014.663		PAINTED (UNDIV)		
					015.020	CO 574 OLD BAYVIEW RD	NONE		
					015.212	BEGIN STRUCTURE 070034001			
					015.229	END STRUCTURE 070034001			
					015.430	CO 411 WARBURTON RD			
	R -Minor Arterial				016.220	CO 149 WHEATLEY RD			
					016.830	CO 69 DR MILLER RD			
					016.830	CO 573 OLD ZION RD			
					017.280	CO 64 ENGLAND CREAMERY RD			
					017.700	CO 573 OLD ZION RD			
					017.700	CO 858 STEEPLECHASE LA			
					017.990	OP 714 DRESSAGE CT			
					018.180		PAINTED (UNDIV)		
					018.240	CO 733 FAIRFIELD RD			

MARYLAND DEPARTMENT OF TRANSPORTATION
STATE HIGHWAY ADMINISTRATION
DATA SERVICES DIVISION

2022 HIGHWAY LOCATION REFERENCE

COUNTY: CECIL
DISTRICT: 2
DATE: 1/16/2024
VERSION: 1.0

ROUTE NUMBER: MD 272

DIRECTION: NORTH (INVENTORY)

ROAD_NAME	FUNCTIONAL CLASS	STATE SYSTEM	NHS	MAINTENANCE	MILEPOINT	MILEPOINT DESCRIPTION	MEDIAN TYPE	MARKED LANES	AADT	
NORTHEAST RD	R -Minor Arterial	STATE SECONDARY		State Highway Agency	018.870	CO 495	QUAKER LA	NONE	2	11,573
					019.210	CO 496	BRICK MEETINGHOUSE RD			
					019.275			PAINTED (UNDIV)		
CHROME RD					019.350	MD 273	TELEGRAPH RD	NONE		7,035
					019.400			PAINTED (UNDIV)		
					019.490	CO 134	LOMBARD RD	NONE		
					019.780	CO 572	WALNUT GARDEN RD			
					019.890	CO 852	WALNUT GARDEN RD SPUR			
					020.250	CO 34	FELL RD			
					020.580			PAINTED (UNDIV)		
020.670		PENNSYLVANIA ST/L	NONE							

ROUTE NUMBER: MD 273

DIRECTION: EAST (INVENTORY)

ROAD_NAME	FUNCTIONAL CLASS	STATE SYSTEM	NHS	MAINTENANCE	MILEPOINT	MILEPOINT DESCRIPTION	MEDIAN TYPE	MARKED LANES	AADT	
RISING SUN RD	U -Minor Arterial	STATE SECONDARY		State Highway Agency	000.000	US 1	CONOWINGO RD	NONE	2	5,525
					000.060	MD 273 A	RISING SUN RD			
					000.480	CO 131	CARTER RD			
					000.600	CO 586	HARRISVILLE RD			
					000.644			ROUNDBOUT		
					000.660	MD 276	JACOB TOME MEMORIAL HWY			
					001.190	MU 145	HARRINGTON DR	NONE		
					001.300	MU 5	BROWNTOWN LA			
					001.390	MU 30	COOPER ST			
					001.420	MU 130	WILSON AVE			
MAIN ST					001.450	MU 10	BUCKLEY AVE			
					001.500	MU 70	MOUNT ST			
					001.600	MU 90	NORTH QUEEN ST			
					001.600	MD 274	S QUEEN ST			
					001.640	MU 8020	ALLEY #2			
					001.660	MU 121	S WALNUT ST			

MARYLAND DEPARTMENT OF TRANSPORTATION
STATE HIGHWAY ADMINISTRATION
DATA SERVICES DIVISION

2022 HIGHWAY LOCATION REFERENCE

COUNTY: CECIL
DISTRICT: 2
DATE: 1/16/2024
VERSION: 1.0

ROUTE NUMBER: MD 273

DIRECTION: EAST (INVENTORY)

ROAD_NAME	FUNCTIONAL CLASS	STATE SYSTEM	NHS	MAINTENANCE	MILEPOINT	MILEPOINT DESCRIPTION	MEDIAN TYPE	MARKED LANES	AADT	
MAIN ST	U -Minor Arterial	STATE SECONDARY		State Highway Agency	001.660	MU 120	WALNUT ST	NONE	2	5,525
					001.750	MU 8030	ALLEY #3			
					001.820	MU 115	VALLEY VIEW DR	PAINTED (UNDIV)		
					001.930			CENTER TLA (UNDIV)		
					002.090	MU 111	RYAN DR	NONE		
					002.292	MU 154	MAPLE HEIGHTS LA			
					002.510	CO 28	PIERCE RD			
					002.520	CO 403	STEVENS RD			
					003.430	CO 49	HALF MILE TURN			
					003.660	CO 30	SYLMAR RD			
					004.410	CO 31	WILSON RD			
					004.820	CO 701	CISSEL LA			
					004.982		BEGIN STRUCTURE 070040001			
					004.996		END STRUCTURE 070040001			
005.267	CO 33	CHANDLEE RD								
005.273	CO 404	THANKLESS LA								
006.000	CO 572	WALNUT GARDEN RD								
006.050	CO 132	ROSEBANK RD								
006.060			PAINTED (UNDIV)							
006.160	MD 272	CHROME RD	NONE	7,514						
006.180			PAINTED (UNDIV)							
006.590	CO 496	BRICK MEETINGHOUSE RD	NONE							
007.430	CO 133	WOOD VALLEY RD								
007.580	CO 69	DR MILLER RD								
007.969		BEGIN STRUCTURE 070041001								
007.974		END STRUCTURE 070041001								
008.080	CO 530	SPRINGFIELD DR								
008.430	OP 585	BUCKWHEAT RUN RD								
008.640			PAINTED (UNDIV)							
008.660			CURBED							
008.702	CO 90	BLUE BALL RD	ROUNDAABOUT							
008.715	CO 90	BLUE BALL RD								
					6,170					

TELEGRAPH RD

R -Minor Arterial

MARYLAND DEPARTMENT OF TRANSPORTATION
STATE HIGHWAY ADMINISTRATION
DATA SERVICES DIVISION

2022 HIGHWAY LOCATION REFERENCE

COUNTY: CECIL
DISTRICT: 2
DATE: 1/16/2024
VERSION: 1.0

ROUTE NUMBER: MD 273

DIRECTION: EAST (INVENTORY)

ROAD_NAME	FUNCTIONAL CLASS	STATE SYSTEM	NHS	MAINTENANCE	MILEPOINT	MILEPOINT DESCRIPTION	MEDIAN TYPE	MARKED LANES	AADT
TELEGRAPH RD	R -Minor Arterial	STATE SECONDARY		State Highway Agency	008.722	CO 90 BLUE BALL RD (NB/L)	ROUNDAABOUT	2	6,170
					008.725	CO 90 BLUE BALL RD (NB/L)	CURBED		
					008.764		PAINTED (UNDIV)		
					008.770	OP 624 NICHOLS WAY			
					009.440	CO 136 FAIRVIEW RD	NONE		
					009.920	OP 609 MISTY LA			
					010.050	CO 137 MIDDLE RD			
					010.760	CO 138 HILLTOP RD			
					011.090	CO 139 LITTLE ELK CREEK RD			
					011.170	CO 140 LITTLE ELK CREEK RD			
					011.180				
					011.197				
					011.220	CO 141 ROCK CHURCH RD			
					011.370	CO 448 FAIR HILL DR			
					012.220	MD 213 LEWISVILLE RD			7,855
					012.270		PAINTED (UNDIV)		
					012.870		NONE		
					012.872				
					013.650	CO 143 GALLAHER RD			
					013.911				
					013.912				
					014.330	CO 584 STONE HOUSE LA			
					014.427				
					014.459				
					014.867				
					014.868				
					014.980		PAINTED (UNDIV)		
					015.040	CO 369 MARLYN DR			
					015.090		CURBED		
					015.135		ROUNDAABOUT		
					015.140	CO 144 APPLETON RD			
					015.156	CO 144 APPLETON RD			

MARYLAND DEPARTMENT OF TRANSPORTATION
STATE HIGHWAY ADMINISTRATION
DATA SERVICES DIVISION

2022 HIGHWAY LOCATION REFERENCE

COUNTY: CECIL
DISTRICT: 2
DATE: 1/16/2024
VERSION: 1.0

ROUTE NUMBER: MD 273

DIRECTION: EAST (INVENTORY)

ROAD_NAME	FUNCTIONAL CLASS	STATE SYSTEM	NHS	MAINTENANCE	MILEPOINT	MILEPOINT DESCRIPTION	MEDIAN TYPE	MARKED LANES	AADT
TELEGRAPH RD	R -Minor Arterial	STATE SECONDARY		State Highway Agency	015.163		CURBED	2	7,855
					015.244		PAINTED (UNDIV)		
	U -Minor Arterial				015.864	CO 145	LITTLE EGYPT RD	NONE	
					015.964	OP 500	GLEN DR		
					016.144	CO 501	EVAN DR		
				016.580		DELAWARE ST/L			

ROUTE NUMBER: MD 273 A

DIRECTION: EAST (INVENTORY)

ROAD_NAME	FUNCTIONAL CLASS	STATE SYSTEM	NHS	MAINTENANCE	MILEPOINT	MILEPOINT DESCRIPTION	MEDIAN TYPE	MARKED LANES	AADT	
RISING SUN RD	U -Local	STATE SECONDARY		State Highway Agency	000.000	US 1	CONOWINGO RD	NONE	1	0
					000.000	CO 27	MOUNTAIN RD			
					000.050					
					000.220	MD 273	RISING SUN RD			

ROUTE NUMBER: MD 274

DIRECTION: EAST (INVENTORY)

ROAD_NAME	FUNCTIONAL CLASS	STATE SYSTEM	NHS	MAINTENANCE	MILEPOINT	MILEPOINT DESCRIPTION	MEDIAN TYPE	MARKED LANES	AADT	
S QUEEN ST	U -Minor Arterial	STATE SECONDARY		State Highway Agency	000.000	MD 273	MAIN ST	NONE	2	3,831
					000.000	MU 90	NORTH QUEEN ST			
					000.050	MU 20	E CHERRY ST			
					000.050	MU 21	W CHERRY ST			
					000.190	MU 69	DODSON DR			
					000.230	OP 649	DAIRY ST			
					000.590	CO 619	COLONIAL WAY			
					001.020	CO 28	PIERCE RD			
					001.170	CO 62	MONTGOMERY RD			
					001.580	CO 31	WILSON RD			
					002.310	CO 52	BARNES CORNER RD			
					002.350	CO 63	HARRINGTON RD			
					002.350	CO 406	SMITH RD			

JOSEPH BIGGS MEMORIAL HWY

R -Minor Arterial

MARYLAND DEPARTMENT OF TRANSPORTATION
STATE HIGHWAY ADMINISTRATION
DATA SERVICES DIVISION

2022 HIGHWAY LOCATION REFERENCE

COUNTY: CECIL
DISTRICT: 2
DATE: 1/16/2024
VERSION: 1.0

ROUTE NUMBER: MD 274

DIRECTION: EAST (INVENTORY)

ROAD_NAME	FUNCTIONAL CLASS	STATE SYSTEM	NHS	MAINTENANCE	MILEPOINT	MILEPOINT DESCRIPTION	MEDIAN TYPE	MARKED LANES	AADT	
JOSEPH BIGGS MEMORIAL HWY	R -Minor Arterial	STATE SECONDARY		State Highway Agency	002.960	CO 755	POST RD	NONE	2	3,831
					003.320	MD 274 A	CALVERT RD			
					003.320	MD 274 B	EBENEZER CHURCH RD			
					003.770	CO 407	CROTHERS RD			
					003.770	CO 67	PRINCIPIO RD			
					004.350	CO 88	SIMMERS RD			
					004.916	CO 1026	MANOR HOUSE DR (NB/L)			
					004.924	CO 1026	MANOR HOUSE DR			
					005.077	CO 378	KAREN DR			
					005.420	CO 93	WASHINGTON SCHOOL HOUSE RD			
					005.720	CO 68	KIRKS MILL LA			
					006.840	CO 571	OLD FARMINGTON RD			
					006.930	CO 76	THEODORE RD			
					007.170	CO 574	OLD BAYVIEW RD			
					007.350	MD 272	NORTHEAST RD			

ROUTE NUMBER: MD 274 A

DIRECTION: NORTH (INVENTORY)

ROAD_NAME	FUNCTIONAL CLASS	STATE SYSTEM	NHS	MAINTENANCE	MILEPOINT	MILEPOINT DESCRIPTION	MEDIAN TYPE	MARKED LANES	AADT	
CALVERT RD	R -Local	STATE SECONDARY		State Highway Agency	000.000	MD 274 B	EBENEZER CHURCH RD	NONE	2	0
					000.000	MD 274	JOSEPH BIGGS MEMORIAL HWY			
					000.050	CO 35	CALVERT RD			
					000.120		ROAD END			

ROUTE NUMBER: MD 274 B

DIRECTION: NORTH (INVENTORY)

ROAD_NAME	FUNCTIONAL CLASS	STATE SYSTEM	NHS	MAINTENANCE	MILEPOINT	MILEPOINT DESCRIPTION	MEDIAN TYPE	MARKED LANES	AADT	
EBENEZER CHURCH RD	R -Local	STATE SECONDARY		State Highway Agency	000.000	CO 92	EBENEZER CHURCH RD	NONE	2	0
					000.116	CO 67	PRINCIPIO RD			
					000.560	MD 274 A	CALVERT RD			
					000.560	MD 274	JOSEPH BIGGS MEMORIAL HWY			

MARYLAND DEPARTMENT OF TRANSPORTATION
STATE HIGHWAY ADMINISTRATION
DATA SERVICES DIVISION

2022 HIGHWAY LOCATION REFERENCE

COUNTY: CECIL
DISTRICT: 2
DATE: 1/16/2024
VERSION: 1.0

ROUTE NUMBER: MD 275

DIRECTION: NORTH (INVENTORY)

ROAD_NAME	FUNCTIONAL CLASS	STATE SYSTEM	NHS	MAINTENANCE	MILEPOINT	MILEPOINT DESCRIPTION	MEDIAN TYPE	MARKED LANES	AADT	
PERRYLAWN DR	U -Minor Arterial	STATE SECONDARY		State Highway Agency	000.000	MD 824 A	BLYTHE DALE RD	NONE	2	10,641
					000.000	MD 222	PERRYLAWN DR			
					000.660	CO 365	DIAMOND JIM RD			
					001.670	CO 553	CRAIGTOWN RD			
					002.220	MD 276	JACOB TOME MEMORIAL HWY			

ROUTE NUMBER: MD 276

DIRECTION: NORTH (INVENTORY)

ROAD_NAME	FUNCTIONAL CLASS	STATE SYSTEM	NHS	MAINTENANCE	MILEPOINT	MILEPOINT DESCRIPTION	MEDIAN TYPE	MARKED LANES	AADT	
CENTER ST	U -Minor Arterial	STATE SECONDARY		State Highway Agency	000.000	OP 787	FERRY ST	NONE	2	1,431
					000.000	MD 222	N MAIN ST			
JACOB TOME MEMORIAL HWY	U -Minor Arterial	STATE SECONDARY		State Highway Agency	001.460	CO 71	BURLIN RD	PAINTED (UNDIV) NONE PAINTED (UNDIV) NONE	2	9,682
					002.040	CO 75	WAIBEL RD			
					002.140	OP 551	DOWNIN LA			
					002.180	OP 707	MISTY MEADOW DR			
					002.250	MD 275	PERRYLAWN DR			
					002.580	CO 81	ABRAHAMS RD			
					002.880	CO 553	CRAIGTOWN RD			
					002.880	CO 57	DR JACK RD			
					002.980					
					003.110	CO 555	CAMP MEETING GROUND RD			
					003.110	CO 45	FIRETOWER RD			
					003.170					
					003.270	CO 50	HOPEWELL RD			
					003.970	CO 462	NANTUCKETT DR			
					004.480	CO 739	FOX FIRE DR			
					005.020	CO 585	SALE BARN RD			
					005.240	CO 585	SALE BARN RD			
005.520	CO 405	COWAN RD								
005.520	CO 45	FIRETOWER RD								
005.820	CO 52	BARNES CORNER RD								

MARYLAND DEPARTMENT OF TRANSPORTATION
STATE HIGHWAY ADMINISTRATION
DATA SERVICES DIVISION

2022 HIGHWAY LOCATION REFERENCE

COUNTY: CECIL
DISTRICT: 2
DATE: 1/16/2024
VERSION: 1.0

ROUTE NUMBER: MD 276

DIRECTION: NORTH (INVENTORY)

ROAD_NAME	FUNCTIONAL CLASS	STATE SYSTEM	NHS	MAINTENANCE	MILEPOINT	MILEPOINT DESCRIPTION	MEDIAN TYPE	MARKED LANES	AADT
JACOB TOME MEMORIAL HWY	U -Minor Arterial	STATE SECONDARY		State Highway Agency	005.820 CO 715	LIBERTY GROVE RD	NONE	2	9,682
					006.360 CO 478	THRUWAY DR			
					006.620 CO 360	WYATT LA			
					007.351 MD 273	RISING SUN RD			
					007.385 MD 273	RISING SUN RD (WB/L)			
					007.790 CO 36	PEARL ST			
					007.850 US 1	RISING SUN BYPASS			
					007.850 CO 25	SLICERS MILL RD			

ROUTE NUMBER: MD 277

DIRECTION: EAST (INVENTORY)

ROAD_NAME	FUNCTIONAL CLASS	STATE SYSTEM	NHS	MAINTENANCE	MILEPOINT	MILEPOINT DESCRIPTION	MEDIAN TYPE	MARKED LANES	AADT
ELK MILLS RD	U -Major Collector	STATE SECONDARY		State Highway Agency	000.000 CO 181	ELK MILLS RD	NONE	2	2,611
					000.162 CO 1083	SUNBURST DR			
					000.490 OP 38	WRIGHT AVE			
					000.540 OP 39	BALDWIN CHURCH RD			
					000.709	BEGIN STRUCTURE 070045001			
					000.739	END STRUCTURE 070045001			
					001.010 CO 787	CECIL MANOR SCHOOL RD			
FLETCHWOOD RD					001.190 CO 144	APPLETON RD			6,572
					001.310 CO 610	OAKRIDGE CT			
					001.410	ATR STATION # 88 (CABINET ON E/B SIDE)			
					001.444		PAINTED (UNDIV)		
					001.490 CO 1069	OAKMONT DR	NONE		
					001.544		PAINTED (UNDIV)		
					001.667 OP 623	WINCHESTER RD	NONE		
					001.673 CO 846	WINCHESTER DR			
					001.950 CO 241	CHESTNUT DR			
					002.120 CO 239	WALNUT DR			
					002.140		PAINTED (UNDIV)		
					002.227 CO 1110	WEST CREEK VILLAGE DR (SB/L)	NONE		

MARYLAND DEPARTMENT OF TRANSPORTATION
STATE HIGHWAY ADMINISTRATION
DATA SERVICES DIVISION

2022 HIGHWAY LOCATION REFERENCE

COUNTY: CECIL
DISTRICT: 2
DATE: 1/16/2024
VERSION: 1.0

ROUTE NUMBER: MD 277

DIRECTION: EAST (INVENTORY)

ROAD_NAME	FUNCTIONAL CLASS	STATE SYSTEM	NHS	MAINTENANCE	MILEPOINT	MILEPOINT DESCRIPTION	MEDIAN TYPE	MARKED LANES	AADT
FLETCHWOOD RD	U -Major Collector	STATE SECONDARY		State Highway Agency	002.230	CO 236 PEACH RD	NONE	2	6,572
					002.233	CO 1110 WEST CREEK VILLAGE DR			
					002.263		CENTER TLA (UNDIV)		
					002.367	CO 993 PERSIMMON LA (SB/L)	NONE		
					002.370		PAINTED (UNDIV)		
					002.373	CO 993 PERSIMMON LA			
					002.495	MD 279 ELKTON RD (SB/L)	NONE		
					002.510	MD 279 ELKTON RD			

ROUTE NUMBER: MD 279

DIRECTION: NORTH (INVENTORY)

ROAD_NAME	FUNCTIONAL CLASS	STATE SYSTEM	NHS	MAINTENANCE	MILEPOINT	MILEPOINT DESCRIPTION	MEDIAN TYPE	MARKED LANES	AADT
ELKTON RD	U -Principal Arterial – Other	STATE SECONDARY	NHS	State Highway Agency	000.000	MD 7 C E OLD PHILADELPHIA RD	CURBED	3	12,441
					000.006	US 40 PULASKI HWY (WB/L)			
					000.040		UNPROTECTED		
					000.079			2	
					000.160		PAINTED (UNDIV)		
					000.396	BEGIN STRUCTURE 070043001	NONE		
					000.419	END STRUCTURE 070043001			
					000.480		PAINTED (UNDIV)		
					000.600	MD 545 BLUE BALL RD	NONE		9,341
					000.660		PAINTED (UNDIV)		
					001.125		UNPROTECTED		
NEWARK AVE		STATE PRIMARY			001.180	MD 213 N BRIDGE ST	NONE		12,721
					001.230		CENTER TLA (UNDIV)		
					001.360	MU 285 GILPIN AVE			
					001.510	MU 325 JAMES ST			
					001.600		PAINTED (UNDIV)		
ELKTON RD					001.700	MD 268 NORTH ST	CURBED		
					001.700	CO 220 WALNUT LA			
					001.728	BEGIN STRUCTURE 070048001			

MARYLAND DEPARTMENT OF TRANSPORTATION
STATE HIGHWAY ADMINISTRATION
DATA SERVICES DIVISION

2022 HIGHWAY LOCATION REFERENCE

COUNTY: CECIL
DISTRICT: 2
DATE: 1/16/2024
VERSION: 1.0

ROUTE NUMBER: MD 279

DIRECTION: NORTH (INVENTORY)

ROAD_NAME	FUNCTIONAL CLASS	STATE SYSTEM	NHS	MAINTENANCE	MILEPOINT	MILEPOINT DESCRIPTION	MEDIAN TYPE	MARKED LANES	AADT
ELKTON RD	U -Principal Arterial – Other	STATE PRIMARY	NHS	State Highway Agency	001.756	END STRUCTURE 070048001	CURBED	2	12,721
					001.800 MD 316	APPLETON RD		3	11,581
					001.815		PAINTED (UNDIV)		
					001.830		NONE	4	
					001.956	BEGIN STRUCTURE 070022001			
					001.960	END STRUCTURE 070022001			
					001.980		PAINTED (UNDIV)		
					002.070		UNPROTECTED		
					002.647	BEGIN STRUCTURE 070039001			
					002.651	END STRUCTURE 070039001			
					003.365 MU 25	BELLE HILL RD			
					003.375 MU 25	BELLE HILL RD (WB/L)			
					003.560		POSITIVE BARRIER		
					003.610 RP 95	RAMP 4 FR MD 279 NB TO IS 95 EB			
					003.630		UNPROTECTED		
					003.730		POSITIVE BARRIER		
					003.740 RP 95	RAMP 3 FR RAMP 9 (FR IS 95) TO MD 279 NB			
					003.800 RP 95	RAMP 9 FR IS 95 NB TO IS 95 NB			
					003.805 IS 95	J F K MEMORIAL HWY			
		STATE SECONDARY			003.810	EXIT #109			22,764
					003.815 IS 95	J F K MEMORIAL HWY (SB/L)			
					003.820 RP 95	RAMP 10 FR IS 95 SB TO IS 95 SB			
					003.850		UNPROTECTED		
					003.890 RP 95	RAMP 1 FR MD 279 NB TO RAMP 10 (TO IS95)			
					004.050 RP 95	RAMP 2 FR IS 95 WB TO MD 279 NB		POSITIVE BARRIER	
					004.130		UNPROTECTED		
					004.410 CO 1076	PERFORMANCE DR			
					004.700 CO 234	IRON HILL RD			
					004.910 MD 277	FLETCHWOOD RD			
					004.950	DELAWARE ST/L			

MARYLAND DEPARTMENT OF TRANSPORTATION
STATE HIGHWAY ADMINISTRATION
DATA SERVICES DIVISION

2022 HIGHWAY LOCATION REFERENCE

COUNTY: CECIL
DISTRICT: 2
DATE: 1/16/2024
VERSION: 1.0

ROUTE NUMBER: MD 281

DIRECTION: EAST (INVENTORY)

ROAD_NAME	FUNCTIONAL CLASS	STATE SYSTEM	NHS	MAINTENANCE	MILEPOINT	MILEPOINT DESCRIPTION	MEDIAN TYPE	MARKED LANES	AADT
E MAIN ST	U -Minor Arterial	STATE SECONDARY		State Highway Agency	000.000 MD 7 D	E MAIN ST	NONE	2	6,141
					000.100 MU 290	HERMITAGE DR			
					000.370	BEGIN STRUCTURE 070060001			
RED HILL RD					000.411	END STRUCTURE 070060001			
					000.470 OP 142	COX LA			
					000.540 OP 143	NO NAME			
					000.930		PAINTED (UNDIV)		
					000.983 MU 728	BEN BLVD			
					001.160 MU 478	PATRIOTS WAY (SB/L)	NONE		
					001.170 MU 478	PATRIOTS WAY			
					001.367 MU 710	CHERRY TREE LA			
					001.370		PAINTED (UNDIV)		
					001.373 MU 710	CHERRY TREE LA (WB/L)			
					001.430		CURBED		
					001.460 XO 98	CROSSOVER			
					001.470		ROUNDAABOUT		
					001.490 XO 97	CROSSOVER			
					001.500		CURBED		
					001.530		PAINTED (UNDIV)		
					001.775 MD 781	DELANCY RD	NONE		
					002.115	DELAWARE ST/L			

ROUTE NUMBER: MD 282

DIRECTION: EAST (INVENTORY)

ROAD_NAME	FUNCTIONAL CLASS	STATE SYSTEM	NHS	MAINTENANCE	MILEPOINT	MILEPOINT DESCRIPTION	MEDIAN TYPE	MARKED LANES	AADT
CRYSTAL BEACH RD	R -Local	STATE SECONDARY		State Highway Agency	000.000 CO 636	CRYSTAL BEACH RD	NONE	2	2,110
					000.000 CO 314	WHITE CRYSTAL BEACH RD			
	R -Major Collector				000.140 OP 775	ELKVIEW SHORES RD			
					000.570 CO 302	CABIN JOHN RD			
					001.110 CO 815	PEARCE CREEK DR			
					001.860 CO 301	PINEWOOD RD			

MARYLAND DEPARTMENT OF TRANSPORTATION
STATE HIGHWAY ADMINISTRATION
DATA SERVICES DIVISION

2022 HIGHWAY LOCATION REFERENCE

COUNTY: CECIL
DISTRICT: 2
DATE: 1/16/2024
VERSION: 1.0

ROUTE NUMBER: MD 282

DIRECTION: EAST (INVENTORY)

ROAD_NAME	FUNCTIONAL CLASS	STATE SYSTEM	NHS	MAINTENANCE	MILEPOINT	MILEPOINT DESCRIPTION	MEDIAN TYPE	MARKED LANES	AADT						
CRYSTAL BEACH RD	R -Major Collector	STATE SECONDARY		State Highway Agency	002.440	CO 312	STEMMERS RUN RD	NONE	2	2,110					
					002.890	CO 591	OLD CRYSTAL BEACH RD								
					003.210	CO 295	GLEBE RD								
					003.360	CO 591	OLD CRYSTAL BEACH RD								
					003.840	CO 590	PEDDLERS LA								
					004.190			PAINTED (UNDIV)							
					004.293	CO 566	GROVE NECK RD SPUR B (SB/L)								
					004.302	CO 566	GROVE NECK RD SPUR B	NONE							
					004.351			PAINTED (UNDIV)							
					004.416	CO 565	GROVE NECK RD SPUR A								
					005.460	CO 304	NEW CUT RD	NONE							
					005.510	CO 299	NEW CUT RD								
					MAIN ST							006.320	MU 60	WATER ST	
												006.480	MU 50	RICKARDS ST	
												006.590	MU 70	WILSON ST	
006.700	MD 213	S BOHEMIA AVE													
006.880	MU 20	CENTER ST													
CECILTON WARWICK RD					006.990	OP 635	ELIZABETH WAY		4,993						
					007.960	CO 329	WARDS HILL RD								
					008.400	CO 319	CHRISTOPHER RD								
					008.950	CO 320	WORSSELL MANOR RD								
					011.440	CO 327	SASSAFRAS RD								
					011.860	CO 321	CHURCH RD								
					012.030	CO 1005	CEMETERY LA								
					012.100	CO 435	WATER ST								
					012.100	CO 556	WILSON ST								
					012.430		DELAWARE ST/L								

MARYLAND DEPARTMENT OF TRANSPORTATION
STATE HIGHWAY ADMINISTRATION
DATA SERVICES DIVISION

2022 HIGHWAY LOCATION REFERENCE

COUNTY: CECIL
DISTRICT: 2
DATE: 1/16/2024
VERSION: 1.0

ROUTE NUMBER: MD 284

DIRECTION: NORTH (INVENTORY)

ROAD_NAME	FUNCTIONAL CLASS	STATE SYSTEM	NHS	MAINTENANCE	MILEPOINT	MILEPOINT DESCRIPTION	MEDIAN TYPE	MARKED LANES	AADT	
HEMPHILL ST	U-Major Collector	STATE SECONDARY		State Highway Agency	000.000	MD 285	BIDDLE ST	NONE	2	855
					000.030	MU 8020	ALLEY #2			
					000.060	MU 50	CECIL ST			
					000.120	MU 90	MOSS ST			
					000.250	MD 285	LOCK ST			

ROUTE NUMBER: MD 285

DIRECTION: EAST (INVENTORY)

ROAD_NAME	FUNCTIONAL CLASS	STATE SYSTEM	NHS	MAINTENANCE	MILEPOINT	MILEPOINT DESCRIPTION	MEDIAN TYPE	MARKED LANES	AADT							
LOCK ST	R-Major Collector	STATE SECONDARY		State Highway Agency	000.000	MD 213	AUGUSTINE HERMAN HWY (SB/L)	CURBED	2	964						
					000.005	MD 213	AUGUSTINE HERMAN HWY									
	U-Local					000.150	CO 516	HEMPHILL ST	NONE							
						000.290	MD 284	HEMPHILL ST								
						000.440	MU 90	MOSS ST								
						000.520	MU 50	CECIL ST								
						BIDDLE ST								000.570	MU 30	BIDDLE ST
														000.570	MU 131	LOCK ST
														000.620	MU 8020	ALLEY #2
														000.760	MD 284	HEMPHILL ST
U-Major Collector					000.850	MU 120	UNION ST									
					001.010	MU 8020	ALLEY #2									
					001.010	MU 80	LEWIS ST									
					002.100	CO 280	KNIGHTS CORNER RD									
					002.430		DELAWARE ST/L									

ROUTE NUMBER: MD 286

DIRECTION: EAST (INVENTORY)

ROAD_NAME	FUNCTIONAL CLASS	STATE SYSTEM	NHS	MAINTENANCE	MILEPOINT	MILEPOINT DESCRIPTION	MEDIAN TYPE	MARKED LANES	AADT	
2ND ST	U-Minor Collector	STATE SECONDARY		State Highway Agency	000.000	MU 9020	2ND ST	NONE	2	1,494
					000.000	MD 537 C	GEORGE ST			
					000.020	MU 130	WILLIAMS ST			

MARYLAND DEPARTMENT OF TRANSPORTATION
STATE HIGHWAY ADMINISTRATION
DATA SERVICES DIVISION

2022 HIGHWAY LOCATION REFERENCE

COUNTY: CECIL
DISTRICT: 2
DATE: 1/16/2024
VERSION: 1.0

ROUTE NUMBER: MD 286

DIRECTION: EAST (INVENTORY)

ROAD_NAME	FUNCTIONAL CLASS	STATE SYSTEM	NHS	MAINTENANCE	MILEPOINT	MILEPOINT DESCRIPTION	MEDIAN TYPE	MARKED LANES	AADT
BETHEL RD	U -Minor Collector	STATE SECONDARY		State Highway Agency	000.050 MU 40	BOHEMIA AVE	NONE	2	1,494
					000.110 MU 65	FERRY SLIP RD			
					000.210 MU 100	MT NEBO RD			
					000.400	BEGIN STRUCTURE 070053001			
					000.408	END STRUCTURE 070053001			
	R -Minor Collector				001.840 CO 717	BETHEL CEMETERY RD			
					001.840 CO 317	OLD TELEGRAPH RD			
					002.090	DELAWARE ST/L			

ROUTE NUMBER: MD 299

DIRECTION: NORTH (INVENTORY)

ROAD_NAME	FUNCTIONAL CLASS	STATE SYSTEM	NHS	MAINTENANCE	MILEPOINT	MILEPOINT DESCRIPTION	MEDIAN TYPE	MARKED LANES	AADT
MASSEY SASSAFRAS RD	R -Minor Collector	STATE SECONDARY		State Highway Agency	000.000	BEGIN STRUCTURE 140016001	NONE	2	805
					000.000 MD 299	GALENA SASSAFRAS RD			
					000.000	KENT CO/L			
					000.006	END STRUCTURE 140016001			
					000.440 CO 333	EDGAR PRICE RD			
					000.465 US 301	BLUE STAR MEMORIAL HWY			
					000.490 US 301	BLUE STAR MEMORIAL HWY (SB/L)			
					000.490 CO 327	SASSAFRAS RD			

ROUTE NUMBER: MD 310

DIRECTION: EAST (INVENTORY)

ROAD_NAME	FUNCTIONAL CLASS	STATE SYSTEM	NHS	MAINTENANCE	MILEPOINT	MILEPOINT DESCRIPTION	MEDIAN TYPE	MARKED LANES	AADT
CAYOTS CORNER RD	R -Minor Collector	STATE SECONDARY		State Highway Agency	000.000 MD 213	AUGUSTINE HERMAN HWY	NONE	2	1,675
					000.000 CO 291	TOWN POINT RD			
					000.250 CO 567	CAYOTS CORNER RD SPUR			
					002.160 CO 434	MITTON RD			
					002.160 MD 342	ST AUGUSTINE RD			
					002.700 CO 316	ST AUGUSTINE RD S			
					003.875 CO 317	OLD TELEGRAPH RD			

MARYLAND DEPARTMENT OF TRANSPORTATION
STATE HIGHWAY ADMINISTRATION
DATA SERVICES DIVISION

2022 HIGHWAY LOCATION REFERENCE

COUNTY: CECIL
DISTRICT: 2
DATE: 1/16/2024
VERSION: 1.0

ROUTE NUMBER: MD 310

DIRECTION: EAST (INVENTORY)

ROAD_NAME	FUNCTIONAL CLASS	STATE SYSTEM	NHS	MAINTENANCE	MILEPOINT	MILEPOINT DESCRIPTION	MEDIAN TYPE	MARKED LANES	AADT
CAYOTS CORNER RD	R -Minor Collector	STATE SECONDARY		State Highway Agency	003.960	DELAWARE ST/L	NONE	2	1,675

ROUTE NUMBER: MD 316

DIRECTION: NORTH (INVENTORY)

ROAD_NAME	FUNCTIONAL CLASS	STATE SYSTEM	NHS	MAINTENANCE	MILEPOINT	MILEPOINT DESCRIPTION	MEDIAN TYPE	MARKED LANES	AADT	
APPLETON RD	U -Minor Arterial	STATE SECONDARY		State Highway Agency	000.000	MD 279	ELKTON RD	NONE	2	4,781
					000.006	MD 279	ELKTON RD (SB/L)			
					000.200	CO 383	RIVERSIDE DR			
					000.239		BEGIN STRUCTURE 070047001			
					000.244		END STRUCTURE 070047001			
					000.557		BEGIN STRUCTURE 070046001			
					000.562		END STRUCTURE 070046001			
					000.600	CO 192	RICKETTS MILL RD			
					000.700	CO 393	COUNTRY LA			
					001.060	CO 588	BELLE HILL RD			
					001.520	CO 243	FEEDER RD			
					001.570	OP 221	DIXON LA			
					001.660		BEGIN STRUCTURE CEXA83001			
					001.682	IS 95	J F K MEMORIAL HWY			
					001.699	IS 95	J F K MEMORIAL HWY (SB/L)			
					001.703		END STRUCTURE CEXA83001			
					002.070					
002.670	CO 144	APPLETON RD	NONE							
002.670	MD 277	ELK MILLS RD								

ROUTE NUMBER: MD 327

DIRECTION: SOUTH (INVENTORY)

ROAD_NAME	FUNCTIONAL CLASS	STATE SYSTEM	NHS	MAINTENANCE	MILEPOINT	MILEPOINT DESCRIPTION	MEDIAN TYPE	MARKED LANES	AADT	
IKEA WAY	U -Local	STATE SECONDARY		State Highway Agency	000.000	MD 7 B	BROAD ST	NONE	2	0
					000.144		BEGIN STRUCTURE 070059001			
					000.203		END STRUCTURE 070059001			

MARYLAND DEPARTMENT OF TRANSPORTATION
STATE HIGHWAY ADMINISTRATION
DATA SERVICES DIVISION

2022 HIGHWAY LOCATION REFERENCE

COUNTY: CECIL
DISTRICT: 2
DATE: 1/16/2024
VERSION: 1.0

ROUTE NUMBER: MD 327

DIRECTION: SOUTH (INVENTORY)

ROAD_NAME	FUNCTIONAL CLASS	STATE SYSTEM	NHS	MAINTENANCE	MILEPOINT	MILEPOINT DESCRIPTION	MEDIAN TYPE	MARKED LANES	AADT
IKEA WAY	U -Local	EVERYTHING ELSE		State Highway Agency	000.360 MU 240	MARION TAPP PKWY	NONE	2	0
					000.512	ROAD END			

ROUTE NUMBER: MD 342

DIRECTION: NORTH (INVENTORY)

ROAD_NAME	FUNCTIONAL CLASS	STATE SYSTEM	NHS	MAINTENANCE	MILEPOINT	MILEPOINT DESCRIPTION	MEDIAN TYPE	MARKED LANES	AADT
ST AUGUSTINE RD	R -Local	STATE SECONDARY		State Highway Agency	000.000 MD 310	CAYOTS CORNER RD	NONE	2	1,513
					000.000 CO 434	MITTON RD			
					001.450 CO 966	WILMON ST			
					001.610 OP 674	MESSICK DR			
	U -Local				002.710 MU 75	ILER LA			
					002.740 MD 537 D	NO NAME			
					002.810 MU 8030	WILLIAMS ALLEY			
					002.820 MD 537 C	NO NAME			

ROUTE NUMBER: MD 537 C

DIRECTION: NORTH (INVENTORY)

ROAD_NAME	FUNCTIONAL CLASS	STATE SYSTEM	NHS	MAINTENANCE	MILEPOINT	MILEPOINT DESCRIPTION	MEDIAN TYPE	MARKED LANES	AADT
NO NAME	U -Minor Collector	STATE SECONDARY		State Highway Agency	000.000 MD 213	AUGUSTINE HERMAN HWY	UNPROTECTED	2	2,635
					000.000 MD 213 A	NO NAME			
					000.040		CURBED		
					000.150 MD 537 D	NO NAME	NONE		
GEORGE ST					000.220 MD 342	ST AUGUSTINE RD			
					000.310 MU 9040	FOURTH ST			
					000.390 MU 9030	3RD ST			
					000.390 MU 9033	3RD ST #3			
	U -Local				000.450 MD 286	2ND ST			0
					000.480 MU 9010	1ST ST			
					000.490	ROAD END - CONCRETE PILLARS			

MARYLAND DEPARTMENT OF TRANSPORTATION
STATE HIGHWAY ADMINISTRATION
DATA SERVICES DIVISION

2022 HIGHWAY LOCATION REFERENCE

COUNTY: CECIL
DISTRICT: 2
DATE: 1/16/2024
VERSION: 1.0

ROUTE NUMBER: MD 537 D

DIRECTION: NORTH (INVENTORY)

ROAD_NAME	FUNCTIONAL CLASS	STATE SYSTEM	NHS	MAINTENANCE	MILEPOINT	MILEPOINT DESCRIPTION	MEDIAN TYPE	MARKED LANES	AADT
NO NAME	U-Local	STATE SECONDARY		State Highway Agency	000.000	CO 283 BASIL AVE	NONE	2	1,504
					000.066	MD 213 A NO NAME			
	U-Minor Collector				000.070				
					000.074	MD 213 A NO NAME (WB/L)			
					000.190	MD 213 AUGUSTINE HERMAN HWY			
	U-Local				000.210	MD 537 C NO NAME			
					000.250	MD 342 ST AUGUSTINE RD			

ROUTE NUMBER: MD 545

DIRECTION: NORTH (INVENTORY)

ROAD_NAME	FUNCTIONAL CLASS	STATE SYSTEM	NHS	MAINTENANCE	MILEPOINT	MILEPOINT DESCRIPTION	MEDIAN TYPE	MARKED LANES	AADT
ELKTON BLVD	U-Major Collector	STATE SECONDARY		State Highway Agency	000.000	MU 252 ELKTON BLVD #2	NONE	2	4,491
					000.000	MD 213 N BRIDGE ST			
BLUE BALL RD					000.330	MU 50 BRATTON RD			
					000.710	MD 279 ELKTON RD			3,894
					001.300	CO 187 DOGWOOD RD			
	R-Major Collector				001.980	CO 189 ZEITLER RD			
					002.910	IS 95 J F K MEMORIAL HWY			
					002.930	IS 95 J F K MEMORIAL HWY (SB/L)			
					002.941	BEGIN STRUCTURE 070055001			
					002.960	END STRUCTURE 070055001			
	U-Major Collector				003.360	CO 180 CHILDS RD			
					003.360	CO 424 STAR ROUTE RD			
					003.790	CO 358 ASH LA			
					004.000	CO 162 LEEDS RD			
					004.370	CO 949 LEEDS MANOR DR			
	R-Major Collector				004.700	CO 392 ACORN DR			
					004.720	CO 355 CARTER RD			
					005.710	CO 138 HILLTOP RD			
					005.710	CO 410 UNION CHURCH RD			
					005.780	CO 137 MIDDLE RD			

MARYLAND DEPARTMENT OF TRANSPORTATION
STATE HIGHWAY ADMINISTRATION
DATA SERVICES DIVISION

2022 HIGHWAY LOCATION REFERENCE

COUNTY: CECIL
DISTRICT: 2
DATE: 1/16/2024
VERSION: 1.0

ROUTE NUMBER: MD 545

DIRECTION: NORTH (INVENTORY)

ROAD_NAME	FUNCTIONAL CLASS	STATE SYSTEM	NHS	MAINTENANCE	MILEPOINT	MILEPOINT DESCRIPTION	MEDIAN TYPE	MARKED LANES	AADT	
BLUE BALL RD	R-Major Collector	STATE SECONDARY		State Highway Agency	005.920	CO 90	BLUE BALL RD	NONE	2	3,894
					005.920	CO 150	KIRK RD			
					005.920	CO 411	WARBURTON RD			

ROUTE NUMBER: MD 591 A

DIRECTION: EAST (INVENTORY)

ROAD_NAME	FUNCTIONAL CLASS	STATE SYSTEM	NHS	MAINTENANCE	MILEPOINT	MILEPOINT DESCRIPTION	MEDIAN TYPE	MARKED LANES	AADT	
COLORA RD	R-Local	STATE SECONDARY		State Highway Agency	000.000	CO 8	CONNELLY RD	NONE	2	0
					000.000	US 1	CONOWINGO RD			
					000.280		ROAD END - GUARDRAIL			

ROUTE NUMBER: MD 591 B

DIRECTION: NORTH (INVENTORY)

ROAD_NAME	FUNCTIONAL CLASS	STATE SYSTEM	NHS	MAINTENANCE	MILEPOINT	MILEPOINT DESCRIPTION	MEDIAN TYPE	MARKED LANES	AADT	
PORTERS BRIDGE RD	R-Local	STATE SECONDARY		State Highway Agency	000.052		BEGIN STRUCTURE 070058001	NONE	2	0
					000.056		END STRUCTURE 070058001			
					000.060	CO 40	COLORA RD			
					000.800	US 1	CONOWINGO RD			

ROUTE NUMBER: MD 727

DIRECTION: NORTH (INVENTORY)

ROAD_NAME	FUNCTIONAL CLASS	STATE SYSTEM	NHS	MAINTENANCE	MILEPOINT	MILEPOINT DESCRIPTION	MEDIAN TYPE	MARKED LANES	AADT	
OLD NORTH RD	U-Local	STATE SECONDARY		State Highway Agency	000.000	MD 268	NORTH ST	NONE	2	0
					000.120	MU 70	BOOTH ST			
					000.120	MU 7272	OLD NORTH RD			

ROUTE NUMBER: MD 727 A

DIRECTION: SOUTH (INVENTORY)

ROAD_NAME	FUNCTIONAL CLASS	STATE SYSTEM	NHS	MAINTENANCE	MILEPOINT	MILEPOINT DESCRIPTION	MEDIAN TYPE	MARKED LANES	AADT	
OLD NORTH RD	U-Local	STATE SECONDARY		State Highway Agency	000.000	MD 268	NORTH ST	NONE	2	0

MARYLAND DEPARTMENT OF TRANSPORTATION
STATE HIGHWAY ADMINISTRATION
DATA SERVICES DIVISION

2022 HIGHWAY LOCATION REFERENCE

COUNTY: CECIL
DISTRICT: 2
DATE: 1/16/2024
VERSION: 1.0

ROUTE NUMBER: MD 727 A

DIRECTION: SOUTH (INVENTORY)

ROAD_NAME	FUNCTIONAL CLASS	STATE SYSTEM	NHS	MAINTENANCE	MILEPOINT	MILEPOINT DESCRIPTION	MEDIAN TYPE	MARKED LANES	AADT
OLD NORTH RD	U-Local	STATE SECONDARY		State Highway Agency	000.090 MU 7270	OLD NORTH RD	NONE	2	0

ROUTE NUMBER: MD 781

DIRECTION: SOUTH (INVENTORY)

ROAD_NAME	FUNCTIONAL CLASS	STATE SYSTEM	NHS	MAINTENANCE	MILEPOINT	MILEPOINT DESCRIPTION	MEDIAN TYPE	MARKED LANES	AADT
DELANCY RD	U-Major Collector	STATE SECONDARY		State Highway Agency	000.000 MD 281	RED HILL RD	NONE	2	12,381
					000.207 OP 731	SPY GLASS DR (WB/L)			
					000.213 OP 731	SPY GLASS DR			
					000.447 MU 565	WHEELHOUSE DR (WB/L)			
					000.453 MU 565	WHEELHOUSE DR			
					000.590 MU 554	E VILLAGE RD			
					000.690 MU 175	COURTNEY DR			
					000.820 MU 203	DANFORD DR			
					000.820 MU 543	SUBURBAN DR			
					000.902			3	
					000.997 US 40	PULASKI HWY (WB/L)			
					001.010 US 40	PULASKI HWY			

ROUTE NUMBER: MD 824 A

DIRECTION: NORTH (INVENTORY)

ROAD_NAME	FUNCTIONAL CLASS	STATE SYSTEM	NHS	MAINTENANCE	MILEPOINT	MILEPOINT DESCRIPTION	MEDIAN TYPE	MARKED LANES	AADT
RESERVOIR RD	U-Local	STATE SECONDARY		State Highway Agency	000.000 MD 222	PERRYLAWN DR	NONE	2	1,831
BLYTHE DALE RD					000.020 CO 786	BLYTHE DALE RD			
					000.020 CO 103	RESERVOIR RD			
	U-Major Collector				000.550 CO 102	JACKSON STATION RD			
					000.597 RP 95	RAMP 4 FR MD 222 NB TO IS 95 EB			
					000.601 IS 95	J F K MEMORIAL HWY			
					000.620 IS 95	J F K MEMORIAL HWY (SB/L)			
					000.623 RP 95	RAMP 7 FR IS 95 WB TO MD 222 SB			
					000.650 CO 86	PRINCIPIO RD			
					001.060 MD 222	PERRYLAWN DR			

MARYLAND DEPARTMENT OF TRANSPORTATION
STATE HIGHWAY ADMINISTRATION
DATA SERVICES DIVISION

2022 HIGHWAY LOCATION REFERENCE

COUNTY: CECIL
DISTRICT: 2
DATE: 1/16/2024
VERSION: 1.0

ROUTE NUMBER: MD 896

DIRECTION: NORTH (INVENTORY)

ROAD_NAME	FUNCTIONAL CLASS	STATE SYSTEM	NHS	MAINTENANCE	MILEPOINT	MILEPOINT DESCRIPTION	MEDIAN TYPE	MARKED LANES	AADT
MECHANICSVILLE RD	U -Minor Arterial	STATE SECONDARY		State Highway Agency	000.000	DELAWARE ST/L	NONE	2	7,263
					000.130	CO 145 LITTLE EGYPT RD			
					000.210	PENNSYLVANIA ST/L			

ROUTE NUMBER: US 1

DIRECTION: NORTH (INVENTORY)

ROAD_NAME	FUNCTIONAL CLASS	STATE SYSTEM	NHS	MAINTENANCE	MILEPOINT	MILEPOINT DESCRIPTION	MEDIAN TYPE	MARKED LANES	AADT		
CONOWINGO RD	R -Principal Arterial – Other	STATE PRIMARY	NHS	State Highway Agency	000.000	BEGIN STRUCTURE 120001001	NONE	2	14,243		
					000.000	CONOWINGO DAM					
					000.000	US 1 CONOWINGO RD					
					000.000	HARFORD CO/L					
					000.450	MD 222 SUSQUEHANNA RIVER RD					
					000.466	BEGIN STRUCTURE 070005001					
					000.466	END STRUCTURE 120001001					
					000.477	END STRUCTURE 070005001					
					000.560					3	
					000.854					2	
					001.150	CO 37 BARRETT RD					
					001.300					PAINTED (UNDIV)	
					001.430	US 222 ROCK SPRINGS RD					12,563
					001.430	CO 568 ROWLANDSVILLE RD					
					001.460					PAINTED (UNDIV)	
					002.530	CO 520 MERRY KNOLL LA					NONE
					002.697	BEGIN STRUCTURE 070004001					
					002.702	END STRUCTURE 070004001					
					003.040	MD 591 A COLORA RD					
					003.040	CO 8 CONNELLY RD					
					003.558	BEGIN STRUCTURE 070003001					
					003.597	END STRUCTURE 070003001					
					003.810	CO 22 WESTWOOD RD					
					003.910	CO 22 WESTWOOD RD					

U -Principal Arterial – Other

MARYLAND DEPARTMENT OF TRANSPORTATION
STATE HIGHWAY ADMINISTRATION
DATA SERVICES DIVISION

2022 HIGHWAY LOCATION REFERENCE

COUNTY: CECIL
DISTRICT: 2
DATE: 1/16/2024
VERSION: 1.0

ROUTE NUMBER: US 1

DIRECTION: NORTH (INVENTORY)

ROAD_NAME	FUNCTIONAL CLASS	STATE SYSTEM	NHS	MAINTENANCE	MILEPOINT	MILEPOINT DESCRIPTION	MEDIAN TYPE	MARKED LANES	AADT
CONOWINGO RD	U -Principal Arterial – Other	STATE PRIMARY	NHS	State Highway Agency	004.100 MD 591 B	PORTERS BRIDGE RD	NONE	2	12,563
					004.170 CO 26	LOVE RUN RD			
					004.240 CO 505	SPREADY OAK RD			
					004.410 CO 505	SPREADY OAK RD			
					004.870 CO 15	HORSE SHOE RD			
					005.200 CO 27	MOUNTAIN RD			
					005.200 MD 273 A	RISING SUN RD			
RISING SUN BYPASS					005.410 MD 273	RISING SUN RD			5,743
					005.980		PAINTED (UNDIV)		
					006.100 MD 276	JACOB TOME MEMORIAL HWY	NONE		11,153
					006.100 CO 25	SLICERS MILL RD			
					006.160		PAINTED (UNDIV)		
					006.441	BEGIN STRUCTURE 070002001	NONE		
					006.449	END STRUCTURE 070002001			
					007.010		PAINTED (UNDIV)		
					007.140 CO 402	MOUNT ST	NONE		
					007.140 CO 20	RED PUMP RD			
					007.210		PAINTED (UNDIV)		
					007.550	BEGIN STRUCTURE 070001001	NONE		
					007.554	END STRUCTURE 070001001			
					008.160 CO 403	STEVENS RD			
					008.460 CO 29	LITTLE NEW YORK RD			
					008.970 CO 879	GREENMONT RD			
					009.230	PENNSYLVANIA ST/L			

ROUTE NUMBER: US 40

DIRECTION: EAST (INVENTORY)

ROAD_NAME	FUNCTIONAL CLASS	STATE SYSTEM	NHS	MAINTENANCE	MILEPOINT	MILEPOINT DESCRIPTION	MEDIAN TYPE	MARKED LANES	AADT
PULASKI HWY	U -Principal Arterial – Other	STATE SECONDARY	NHS	State Toll Road	000.000	BEGIN STRUCTURE H-Z040001	POSITIVE BARRIER	4	25,780
					000.000	HARFORD CO/L			
					000.000 US 40	PULASKI HWY			

MARYLAND DEPARTMENT OF TRANSPORTATION
STATE HIGHWAY ADMINISTRATION
DATA SERVICES DIVISION

2022 HIGHWAY LOCATION REFERENCE

COUNTY: CECIL
DISTRICT: 2
DATE: 1/16/2024
VERSION: 1.0

ROUTE NUMBER: US 40

DIRECTION: EAST (INVENTORY)

ROAD_NAME	FUNCTIONAL CLASS	STATE SYSTEM	NHS	MAINTENANCE	MILEPOINT	MILEPOINT DESCRIPTION	MEDIAN TYPE	MARKED LANES	AADT
PULASKI HWY	U -Principal Arterial – Other	STATE SECONDARY	NHS	State Toll Road	000.000	THOMAS J. HATEM MEMORIAL BRIDGE	POSITIVE BARRIER	4	25,780
					000.166	MILE MARKER 1.0			
					000.660	MU 296 ROUNDHOUSE DR			
					000.710	MU 116 FRENCHTOWN RD			
					000.890			3	
					000.990			7	
					001.062	END STRUCTURE H-Z040001			
					001.065	XO 21 CROSSOVER			
					001.070			4	
					001.140		CURBED		
				State Highway Agency	001.180	MD 222 AIKEN AVE			26,971
					001.205		POSITIVE BARRIER		
					001.355		CURBED		
					001.369	XO 22 CROSSOVER			
					001.399	CO 1011 COUDON BLVD			
					001.413		POSITIVE BARRIER		
					001.628	XO 36 CROSSOVER			
					002.000	CO 112 CEDAR CORNER RD		UNPROTECTED	
					002.009	BEGIN STRUCTURE 070013001			
					002.014	END STRUCTURE 070013001			
					002.016	MILE MARKER 2.0			
					002.030	CO 114 MILL CREEK RD	POSITIVE BARRIER		
					002.350	MU 75 CHESAPEAKE LANDING DR			
					002.532	MILE MARKER 2.5			
					002.854	XO 23 CROSSOVER			
					003.025	MILE MARKER 3.0			
					003.150	CO 102 JACKSON STATION RD			
	R -Principal Arterial – Other				003.419	BEGIN STRUCTURE 070014001			
					003.430	END STRUCTURE 070014001			
					003.530	MILE MARKER 3.5			
					003.950	MD 7 B PRINCIPIO FURNACE RD			
					004.030	MILE MARKER 4.0			

MARYLAND DEPARTMENT OF TRANSPORTATION
STATE HIGHWAY ADMINISTRATION
DATA SERVICES DIVISION

2022 HIGHWAY LOCATION REFERENCE

COUNTY: CECIL
DISTRICT: 2
DATE: 1/16/2024
VERSION: 1.0

ROUTE NUMBER: US 40

DIRECTION: EAST (INVENTORY)

ROAD_NAME	FUNCTIONAL CLASS	STATE SYSTEM	NHS	MAINTENANCE	MILEPOINT	MILEPOINT DESCRIPTION	MEDIAN TYPE	MARKED LANES	AADT
PULASKI HWY	U -Principal Arterial – Other	STATE SECONDARY	NHS	State Highway Agency	004.420	MD 7 C W OLD PHILADELPHIA RD	POSITIVE BARRIER	4	26,971
					004.528	MILE MARKER 4.5			
					005.039	MILE MARKER 5.0			
					005.513	MILE MARKER 5.5			
					005.972	CO 1063 PRINCIPIO PKWY E (SB/L)			
					005.979	CO 1063 PRINCIPIO PKWY E			
					006.035	MILE MARKER 6.0			
					006.355	CO 1111 CHARLESTOWN CROSSING BLVD			
					006.363	CO 1111 CHARLESTOWN CROSSING BLVD (NB/L)			
					006.542	MILE MARKER 6.5			
					007.016	XO 7 CROSSOVER			
					007.043	MILE MARKER 7.0			
					007.350	CO 79 RED TOAD RD			
					007.547	MILE MARKER 7.5			
					007.550	CO 123 WELLS CAMP RD			
					007.886	XO 33 CROSSOVER			
					007.924	BEGIN STRUCTURE 070015001			
					007.934	END STRUCTURE 070015001			
					008.050	MILE MARKER 8.0			
					008.090	XO 35 CROSSOVER			
					008.147	XO 86 CROSSOVER			
					008.170	XO 87 CROSSOVER	CURBED		
					008.300	MD 272 MAULDIN AVE	POSITIVE BARRIER		30,224
					008.330	CO 206 CAMERON RD			
					008.390		UNPROTECTED		
					008.448	XO 29 CROSSOVER			
					008.470	XO 30 CROSSOVER	POSITIVE BARRIER		
					008.470	CO 207 MAIN ST EXT N			
					008.551	MILE MARKER 8.5			
					008.629	XO 34 CROSSOVER			
					008.832	BEGIN STRUCTURE 070016031			
					008.858	END STRUCTURE 070016031			

MARYLAND DEPARTMENT OF TRANSPORTATION
STATE HIGHWAY ADMINISTRATION
DATA SERVICES DIVISION

2022 HIGHWAY LOCATION REFERENCE

COUNTY: CECIL
DISTRICT: 2
DATE: 1/16/2024
VERSION: 1.0

ROUTE NUMBER: US 40

DIRECTION: EAST (INVENTORY)

ROAD_NAME	FUNCTIONAL CLASS	STATE SYSTEM	NHS	MAINTENANCE	MILEPOINT	MILEPOINT DESCRIPTION	MEDIAN TYPE	MARKED LANES	AADT
PULASKI HWY	U -Principal Arterial – Other	STATE SECONDARY	NHS	State Highway Agency	008.944	BEGIN STRUCTURE 070017031	POSITIVE BARRIER	4	30,224
					008.965	END STRUCTURE 070017031			
					009.061	MILE MARKER 9.0			
					009.190	CO 167 MECHANICS VALLEY RD			
					009.250	CO 1004 MONTGOMERY DR			
					009.492	XO 31 CROSSOVER			
					009.553	MILE MARKER 9.5			
					009.710		UNPROTECTED		
					009.720		POSITIVE BARRIER		
					009.771	XO 32 CROSSOVER			
					010.051	MILE MARKER 10.0			
					010.135	XO 24 CROSSOVER			
					010.480	CO 175 MARLEY RD			
					010.545	MILE MARKER 10.5			
					010.795	XO 9 CROSSOVER			
					011.055	MILE MARKER 11.0			
					011.238	XO 8 CROSSOVER			
					011.486	XO 25 CROSSOVER			
					011.551	MILE MARKER 11.5			
					011.783	XO 5 CROSSOVER			
					011.925	XO 10 CROSSOVER			
					012.047	MILE MARKER 12.0			
					012.049	XO 26 CROSSOVER			
					012.346	XO 11 CROSSOVER			
					012.551	MILE MARKER 12.5			
					012.750	CO 176 THOKOL RD			
					012.979	XO 89 CROSSOVER			
					013.020	XO 88 CROSSOVER			
					013.020	CO 204 OLD ELK NECK RD			
					013.043	MILE MARKER 13.0			
					013.400	MD 7 C E OLD PHILADELPHIA RD			32,024
					013.556	MILE MARKER 13.5			

MARYLAND DEPARTMENT OF TRANSPORTATION
STATE HIGHWAY ADMINISTRATION
DATA SERVICES DIVISION

2022 HIGHWAY LOCATION REFERENCE

COUNTY: CECIL
DISTRICT: 2
DATE: 1/16/2024
VERSION: 1.0

ROUTE NUMBER: US 40

DIRECTION: EAST (INVENTORY)

ROAD_NAME	FUNCTIONAL CLASS	STATE SYSTEM	NHS	MAINTENANCE	MILEPOINT	MILEPOINT DESCRIPTION	MEDIAN TYPE	MARKED LANES	AADT
PULASKI HWY	U -Principal Arterial – Other	STATE SECONDARY	NHS	State Highway Agency	013.576	BEGIN STRUCTURE 070018031	POSITIVE BARRIER	4	32,024
					013.646	END STRUCTURE 070018031			
					013.697	BEGIN STRUCTURE 070019031			
					013.761	END STRUCTURE 070019031			
					014.067	MILE MARKER 14.0			
					014.094	XO 12 CROSSOVER			
					014.200	MU 360 LANDING LA			
					014.380	XO 13 CROSSOVER			
					014.509	BEGIN STRUCTURE 070021031			
					014.584	END STRUCTURE 070021031			
					014.591	MILE MARKER 14.5			
					014.880	MD 213 AUGUSTINE HERMAN HWY			
					015.010	CO 209 NORMAN ALLEN ST			
					015.057	MILE MARKER 15.0			
					015.072	XO 27 CROSSOVER			
					015.220	CO 210 JOSEPH GALLAGHER ST			
					015.320	CO 211 WHITE HALL RD			
					015.531	MU 163 COACHMANS DR			
					015.550	MU 163 COACHMANS DR (NB/L)			
					015.551	MILE MARKER 15.5			
					015.841	XO 14 CROSSOVER			
					016.045	XO 15 CROSSOVER			
					016.085	MILE MARKER 16.0			
					016.220	MD 7 D DELAWARE AVE			
					016.330	CO 213 MALONEY RD			
					016.415	CO 214 MELBOURNE BLVD (SB/L)			
					016.420		UNPROTECTED		
					016.425	CO 214 MELBOURNE BLVD			
					016.704		POSITIVE BARRIER		
					016.706	XO 28 CROSSOVER			
					016.950		UNPROTECTED		
					017.050	MD 781 DELANCY RD			

MARYLAND DEPARTMENT OF TRANSPORTATION
STATE HIGHWAY ADMINISTRATION
DATA SERVICES DIVISION

2022 HIGHWAY LOCATION REFERENCE

COUNTY: CECIL
DISTRICT: 2
DATE: 1/16/2024
VERSION: 1.0

ROUTE NUMBER: US 40

DIRECTION: EAST (INVENTORY)

ROAD_NAME	FUNCTIONAL CLASS	STATE SYSTEM	NHS	MAINTENANCE	MILEPOINT	MILEPOINT DESCRIPTION	MEDIAN TYPE	MARKED LANES	AADT
PULASKI HWY	U -Principal Arterial – Other	STATE SECONDARY	NHS	State Highway Agency	017.070		POSITIVE BARRIER	4	32,024
					017.170	MU 133 CHESAPEAKE BLVD			
					017.250		UNPROTECTED		
					017.280	XO 1 CROSSOVER			
					017.280	DELAWARE ST/L			

ROUTE NUMBER: US 40 A

DIRECTION: EAST (INVENTORY)

ROAD_NAME	FUNCTIONAL CLASS	STATE SYSTEM	NHS	MAINTENANCE	MILEPOINT	MILEPOINT DESCRIPTION	MEDIAN TYPE	MARKED LANES	AADT
	U -Local	STATE SECONDARY		State Toll Road	000.000	US 40 PULASKI HWY	NONE	1	0
					000.203	US 40 PULASKI HWY			

ROUTE NUMBER: US 40 B

DIRECTION: WEST (INVENTORY)

ROAD_NAME	FUNCTIONAL CLASS	STATE SYSTEM	NHS	MAINTENANCE	MILEPOINT	MILEPOINT DESCRIPTION	MEDIAN TYPE	MARKED LANES	AADT
	U -Local	STATE SECONDARY		State Toll Road	000.000	US 40 PULASKI HWY (WB/L)	NONE	1	0
					000.176	US 40 PULASKI HWY (WB/L)			

ROUTE NUMBER: US 222

DIRECTION: NORTH (INVENTORY)

ROAD_NAME	FUNCTIONAL CLASS	STATE SYSTEM	NHS	MAINTENANCE	MILEPOINT	MILEPOINT DESCRIPTION	MEDIAN TYPE	MARKED LANES	AADT
ROCK SPRINGS RD	R -Principal Arterial – Other	STATE SECONDARY	NHS	State Highway Agency	000.000	US 1 CONOWINGO RD	NONE	2	6,161
					000.000	CO 568 ROWLANDSVILLE RD			
					000.690	CO 6 JOHNSON RD			
					000.850	CO 11 MT ZOAR RD			
					001.310	CO 999 BENJAMINS LANDING RD			
					001.670	CO 560 OLD CONOWINGO RD			
					001.670	CO 695 RAGAN RD			
					002.000	CO 399 OAKWOOD RD			
					002.710	CO 7 WOODY BROWN RD			

MARYLAND DEPARTMENT OF TRANSPORTATION
STATE HIGHWAY ADMINISTRATION
DATA SERVICES DIVISION

2022 HIGHWAY LOCATION REFERENCE

COUNTY: CECIL
DISTRICT: 2
DATE: 1/16/2024
VERSION: 1.0

ROUTE NUMBER: US 222

DIRECTION: NORTH (INVENTORY)

ROAD_NAME	FUNCTIONAL CLASS	STATE SYSTEM	NHS	MAINTENANCE	MILEPOINT	MILEPOINT DESCRIPTION	MEDIAN TYPE	MARKED LANES	AADT	
ROCK SPRINGS RD	R -Principal Arterial – Other	STATE SECONDARY	NHS	State Highway Agency	003.120	CO 9	NEW BRIDGE RD	NONE	2	6,161
					003.120	CO 401	OLD MILL RD			
					003.610		PENNSYLVANIA ST/L			

ROUTE NUMBER: US 301

DIRECTION: NORTH (INVENTORY)

ROAD_NAME	FUNCTIONAL CLASS	STATE SYSTEM	NHS	MAINTENANCE	MILEPOINT	MILEPOINT DESCRIPTION	MEDIAN TYPE	MARKED LANES	AADT	
BLUE STAR MEMORIAL HWY	R -Principal Arterial – Other Freew	STATE PRIMARY	NHS	State Highway Agency	000.000		BEGIN STRUCTURE 140004011	POSITIVE BARRIER	4	11,075
					000.000	US 301	BLUE STAR MEMORIAL HWY			
					000.000		KENT CO/L			
					000.013		END STRUCTURE 140004011	UNPROTECTED		
					000.060					
					000.630	MD 299	MASSEY SASSAFRAS RD			
					000.670		MILE MARKER 121.0			
					001.670		MILE MARKER 122.0			
					002.350					
					002.363			POSITIVE BARRIER	3	
					002.420					
					002.670		MILE MARKER 123.0			
					002.855			PAINTED (UNDIV)	2	
					002.988					
					003.140		DELAWARE ST/L			

MARYLAND DEPARTMENT OF TRANSPORTATION
STATE HIGHWAY ADMINISTRATION
DATA SERVICES DIVISION

2022 HIGHWAY LOCATION REFERENCE

COUNTY: CECIL
DISTRICT: 2
DATE: 1/17/2024
VERSION: 1.0

ROUTE NUMBER: IS 95

DIRECTION: SOUTH (NON INVENTORY)

MILEPOINT MILEPOINT DESCRIPTION

000.000		DELAWARE ST/L
000.028		MILE MARKER 109.1
000.186		MILE MARKER 109.0
000.247		MILE MARKER 108.9
000.332		MILE MARKER 108.8
000.494		MILE MARKER 108.7
000.551	RP 95	RAMP 2 FR IS 95 WB TO MD 279 NB
000.562	RP 95	RAMP 10 FR IS 95 SB TO IS 95 SB
000.585		MILE MARKER 108.6
000.669		MILE MARKER 108.5
000.756	MD 279	ELKTON RD
000.765		EXIT #109
000.773	MD 279	ELKTON RD (SB/L)
000.782		MILE MARKER 108.4
000.854		MILE MARKER 108.3
000.890	RP 95	RAMP 10 FR IS 95 SB TO IS 95 SB
000.945		MILE MARKER 108.2
001.066		MILE MARKER 108.1
001.140	RP 95	RAMP 8 FR MD 279 SB TO IS 95 WB
001.174		MILE MARKER 108.0
001.268		MILE MARKER 107.9
001.335	MD 316	APPLETON RD
001.357		MILE MARKER 107.8
001.460		MILE MARKER 107.7
001.560		MILE MARKER 107.6
001.663		MILE MARKER 107.5
001.764		MILE MARKER 107.4
001.856		MILE MARKER 107.3
001.957		MILE MARKER 107.2
002.056		MILE MARKER 107.1

MARYLAND DEPARTMENT OF TRANSPORTATION
STATE HIGHWAY ADMINISTRATION
DATA SERVICES DIVISION

2022 HIGHWAY LOCATION REFERENCE

COUNTY: CECIL
DISTRICT: 2
DATE: 1/17/2024
VERSION: 1.0

ROUTE NUMBER: IS 95

DIRECTION: SOUTH (NON INVENTORY)

MILEPOINT		MILEPOINT DESCRIPTION
002.157		MILE MARKER 107.0
002.258		MILE MARKER 106.9
002.358		MILE MARKER 106.8
002.458		MILE MARKER 106.7
002.563		MILE MARKER 106.6
002.666		MILE MARKER 106.5
002.770		MILE MARKER 106.4
002.870		MILE MARKER 106.3
002.971		MILE MARKER 106.2
003.072		MILE MARKER 106.1
003.175		MILE MARKER 106.0
003.256	MD 213	SINGERLY RD
003.276		MILE MARKER 105.9
003.377		MILE MARKER 105.8
003.479		MILE MARKER 105.7
003.580		MILE MARKER 105.6
003.680		MILE MARKER 105.5
003.781		MILE MARKER 105.4
003.882		MILE MARKER 105.3
003.982		MILE MARKER 105.2
004.082		MILE MARKER 105.1
004.181		MILE MARKER 105.0
004.283		MILE MARKER 104.9
004.325	MD 545	BLUE BALL RD
004.384		MILE MARKER 104.8
004.485		MILE MARKER 104.7
004.586		MILE MARKER 104.6
004.685		MILE MARKER 104.5
004.790		MILE MARKER 104.4
004.892		MILE MARKER 104.3
004.992		MILE MARKER 104.2
005.093		MILE MARKER 104.1

MARYLAND DEPARTMENT OF TRANSPORTATION
STATE HIGHWAY ADMINISTRATION
DATA SERVICES DIVISION

2022 HIGHWAY LOCATION REFERENCE

COUNTY: CECIL
DISTRICT: 2
DATE: 1/17/2024
VERSION: 1.0

ROUTE NUMBER: IS 95

DIRECTION: SOUTH (NON INVENTORY)

MILEPOINT		MILEPOINT DESCRIPTION
005.193		MILE MARKER 104.0
005.292		MILE MARKER 103.9
005.392		MILE MARKER 103.8
005.492		MILE MARKER 103.7
005.592		MILE MARKER 103.6
005.680	CO 523	DEAVER RD
005.692		MILE MARKER 103.5
005.792		MILE MARKER 103.4
005.892		MILE MARKER 103.3
005.991		MILE MARKER 103.2
006.090		MILE MARKER 103.1
006.190		MILE MARKER 103.0
006.296		MILE MARKER 102.9
006.395		MILE MARKER 102.8
006.493		MILE MARKER 102.7
006.589		MILE MARKER 102.6
006.687		MILE MARKER 102.5
006.757	CO 410	UNION CHURCH RD
006.784		MILE MARKER 102.4
006.883		MILE MARKER 102.3
006.980		MILE MARKER 102.2
007.076		MILE MARKER 102.1
007.171		MILE MARKER 102.0
007.267		MILE MARKER 101.9
007.364		MILE MARKER 101.8
007.463		MILE MARKER 101.7
007.561		MILE MARKER 101.6
007.658		MILE MARKER 101.5
007.758		MILE MARKER 101.4
007.855		MILE MARKER 101.3
008.007		MILE MARKER 101.2
008.093		MILE MARKER 101.1

MARYLAND DEPARTMENT OF TRANSPORTATION
STATE HIGHWAY ADMINISTRATION
DATA SERVICES DIVISION

2022 HIGHWAY LOCATION REFERENCE

COUNTY: CECIL
DISTRICT: 2
DATE: 1/17/2024
VERSION: 1.0

ROUTE NUMBER: IS 95

DIRECTION: SOUTH (NON INVENTORY)

MILEPOINT		MILEPOINT DESCRIPTION
008.191		MILE MARKER 101.0
008.295		MILE MARKER 100.9
008.396		MILE MARKER 100.8
008.427	CO 160	BOUCHELLE RD
008.500		MILE MARKER 100.7
008.607		MILE MARKER 100.6
008.715		MILE MARKER 100.5
008.823		MILE MARKER 100.4
008.915		MILE MARKER 100.3
009.005	RP 95	RAMP 9 FR IS 95 SB TO IS 95 SB
009.030		MILE MARKER 100.2
009.130		MILE MARKER 100.1
009.225		MILE MARKER 100.0
009.319		MILE MARKER 99.9
009.417		MILE MARKER 99.8
009.506		EXIT #100
009.510		MILE MARKER 99.7
009.510	MD 272	NORTHEAST RD
009.519	MD 272	NORTHEAST RD (SB/L)
009.604		MILE MARKER 99.6
009.707		MILE MARKER 99.5
009.805		MILE MARKER 99.4
009.905		MILE MARKER 99.3
010.004		MILE MARKER 99.2
010.052	RP 95	RAMP 9 FR IS 95 SB TO IS 95 SB
010.104		MILE MARKER 99.1
010.204		MILE MARKER 99.0
010.404		MILE MARKER 98.8
010.504		MILE MARKER 98.7
010.609		MILE MARKER 98.6
010.708		MILE MARKER 98.5
010.809		MILE MARKER 98.4

MARYLAND DEPARTMENT OF TRANSPORTATION
STATE HIGHWAY ADMINISTRATION
DATA SERVICES DIVISION

2022 HIGHWAY LOCATION REFERENCE

COUNTY: CECIL
DISTRICT: 2
DATE: 1/17/2024
VERSION: 1.0

ROUTE NUMBER: IS 95

DIRECTION: SOUTH (NON INVENTORY)

MILEPOINT		MILEPOINT DESCRIPTION
010.908		MILE MARKER 98.3
011.009		MILE MARKER 98.2
011.111		MILE MARKER 98.1
011.212		MILE MARKER 98.0
011.306		MILE MARKER 97.9
011.406		MILE MARKER 97.8
011.508		MILE MARKER 97.7
011.608		MILE MARKER 97.6
011.630		BEGIN STRUCTURE CEX979021
011.636	CO 79	RED TOAD RD
011.647		END STRUCTURE CEX979021
011.718		MILE MARKER 97.5
011.828		MILE MARKER 97.4
011.940		MILE MARKER 97.3
012.048		MILE MARKER 97.2
012.159		MILE MARKER 97.1
012.270		MILE MARKER 97.0
012.352	IS 95 R-	CHESAPEAKE HOUSE SERVICE AREA
012.375		MILE MARKER 96.9
012.459		MILE MARKER 96.8
012.541		MILE MARKER 96.7
012.622		MILE MARKER 96.6
012.705		MILE MARKER 96.5
012.789		MILE MARKER 96.4
012.873		MILE MARKER 96.3
012.959		MILE MARKER 96.2
013.008	IS 95 R-	CHESAPEAKE HOUSE SERVICE AREA
013.050		MILE MARKER 96.1
013.157		MILE MARKER 96.0
013.265		MILE MARKER 95.9
013.378		MILE MARKER 95.8
013.492		MILE MARKER 95.7

MARYLAND DEPARTMENT OF TRANSPORTATION
STATE HIGHWAY ADMINISTRATION
DATA SERVICES DIVISION

2022 HIGHWAY LOCATION REFERENCE

COUNTY: CECIL
DISTRICT: 2
DATE: 1/17/2024
VERSION: 1.0

ROUTE NUMBER: IS 95

DIRECTION: SOUTH (NON INVENTORY)

MILEPOINT MILEPOINT DESCRIPTION

013.567	CO 87	BELVIDERE RD
013.601		MILE MARKER 95.6
013.702		MILE MARKER 95.5
013.804		MILE MARKER 95.4
013.903		MILE MARKER 95.3
014.003		MILE MARKER 95.2
014.107		MILE MARKER 95.1
014.206		MILE MARKER 95.0
014.260	CO 101	WINCH RD
014.309		MILE MARKER 94.9
014.409		MILE MARKER 94.8
014.510		MILE MARKER 94.7
014.613		MILE MARKER 94.6
014.714		MILE MARKER 94.5
014.818		MILE MARKER 94.4
014.922		MILE MARKER 94.3
015.025		MILE MARKER 94.2
015.126		MILE MARKER 94.1
015.225		MILE MARKER 94.0
015.325		MILE MARKER 93.9
015.431		MILE MARKER 93.8
015.533		MILE MARKER 93.7
015.634		MILE MARKER 93.6
015.687	RP 95	RAMP 7 FR IS 95 WB TO MD 222 SB
015.708		MILE MARKER 93.5
015.720	MD 824 A-	BLYTHE DALE RD
015.821		MILE MARKER 93.4
015.923		MILE MARKER 93.3
016.002	RP 95	RAMP 8 FR MD 222 SB TO IS 95 WB
016.018		MILE MARKER 93.2
016.078		EXIT #93
016.078	MD 222	PERRYLAWN DR

MARYLAND DEPARTMENT OF TRANSPORTATION
STATE HIGHWAY ADMINISTRATION
DATA SERVICES DIVISION

2022 HIGHWAY LOCATION REFERENCE

COUNTY: CECIL
DISTRICT: 2
DATE: 1/17/2024
VERSION: 1.0

ROUTE NUMBER: IS 95

DIRECTION: SOUTH (NON INVENTORY)

MILEPOINT		MILEPOINT DESCRIPTION
016.128		MILE MARKER 93.1
016.235		MILE MARKER 93.0
016.322		MILE MARKER 92.9
016.633		MILE MARKER 92.6
016.737		MILE MARKER 92.5
016.823		MILE MARKER 92.4
016.921		MILE MARKER 92.3
016.980		BEGIN STRUCTURE CEX925021
016.995	CO 890	FRENCHTOWN RD
016.998		END STRUCTURE CEX925021
017.020		MILE MARKER 92.2
017.105		MILE MARKER 92.1
017.200		MILE MARKER 92.0
017.308		MILE MARKER 91.9
017.409		MILE MARKER 91.8
017.502		MILE MARKER 91.7
017.605		MILE MARKER 91.6
017.709		MILE MARKER 91.5
017.813		MILE MARKER 91.4
018.500		HARFORD CO/L
018.500	IS 95	J F K MEMORIAL HWY (SB/L)
018.500		MILLARD E. TYDINGS MEMORIAL BRIDGE

ROUTE NUMBER: MD 213

DIRECTION: SOUTH (NON INVENTORY)

MILEPOINT		MILEPOINT DESCRIPTION
000.000		PENNSYLVANIA ST/L
000.360	CO 141	ROCK CHURCH RD
000.500	CO 142	BRICK HILL RD
000.720	CO 905	GREY FOX DR
000.720	CO 740	HUNT VALLEY DR

MARYLAND DEPARTMENT OF TRANSPORTATION
STATE HIGHWAY ADMINISTRATION
DATA SERVICES DIVISION

2022 HIGHWAY LOCATION REFERENCE

COUNTY: CECIL
DISTRICT: 2
DATE: 1/17/2024
VERSION: 1.0

ROUTE NUMBER: MD 213

DIRECTION: SOUTH (NON INVENTORY)

MILEPOINT		MILEPOINT DESCRIPTION
001.530	MD 273	TELEGRAPH RD
001.570	CO 448	FAIR HILL DR
001.950	CO 166	MCCLEARY RD
002.290	CO 165	PROVIDENCE RD
002.620	CO 762	GRANDVIEW DR
002.640	OP 34	BLUE JAY DR
002.690	CO 1132	HALL RD
002.790	CO 506	SILCHESTER DR
002.900	CO 183	BIG ELK CHAPEL RD
003.067	CO 524	FOX CHASE DR (WB/L)
003.074	CO 524	FOX CHASE DR
003.530	CO 186	CARTERS MILL RD
004.100	CO 623	CHERRY HILL RD
004.420	CO 162	LEEDS RD
004.500	CO 780	BEAUCHAMP RD
004.570	CO 736	DORIS DR
004.760	CO 724	ACADEMY DR
005.010	CO 180	CHILDS RD
005.010	CO 423	MOLITOR RD
005.180	CO 623	CHERRY HILL RD
005.190	CO 373	KENNEDY BLVD
005.420	CO 194	JOHNSTOWN RD
005.582	OP 158	MARS AVE
005.690	CO 193	MARS AVE
005.729	IS 95	J F K MEMORIAL HWY (SB/L)
005.749	IS 95	J F K MEMORIAL HWY
006.240	CO 192	RICKETTS MILL RD
006.770	CO 356	CARRIAGE LA
006.879	MU 711	BONNIE MARIE LN
007.010	OP 33	MAJORS LA
007.090	CO 187	DOGWOOD RD
007.240	MU 335	KATIE LA

MARYLAND DEPARTMENT OF TRANSPORTATION
STATE HIGHWAY ADMINISTRATION
DATA SERVICES DIVISION

2022 HIGHWAY LOCATION REFERENCE

COUNTY: CECIL
DISTRICT: 2
DATE: 1/17/2024
VERSION: 1.0

ROUTE NUMBER: MD 213

DIRECTION: SOUTH (NON INVENTORY)

MILEPOINT	MILEPOINT DESCRIPTION
007.610 MU 528	SHEFFIELD PARK
007.676 MD 279	ELKTON RD (SB/L)
007.685 MD 279	ELKTON RD
007.830 MU 412	MARYLAND AVE #2
007.920 MU 560	WESLEY ST
007.990 MU 210	DECKER ST
008.030 MU 362	LAUREL DR
008.130 MD 545	ELKTON BLVD
008.130 MU 252	ELKTON BLVD #2
008.350 MU 520	RAILROAD AVE
008.400 MU 420	MCQUILKIN ST
008.430 MU 301	W HIGH ST
008.460 MU 8010	ALLEY 1
008.490 MU 120	CATHEDRAL ST
008.590 MU 400	W MAIN ST
008.630 MU 240	EDER ST
008.650 MU 320	HOWARD ST #2
009.112 US 40	PULASKI HWY (WB/L)
009.129 US 40	PULASKI HWY
009.320 CO 259	WALTER BOULDEN ST
009.480 CO 260	RENE CARR ST
009.510 CO 263	MANOR RD
009.760 CO 211	WHITE HALL RD
010.400 CO 267	FRENCHTOWN RD
010.640 OP 73	CROUCH CHAPEL RD
011.060 CO 272	LEWIS SHORE RD E
011.060 CO 271	LEWIS SHORE RD W
011.650 CO 558	LOCUST POINT RD
011.650 CO 269	WILLIAMS RD
012.480 CO 276	ELK FOREST RD
013.560 CO 279	SPEARS HILL RD
013.847 MD 285	LOCK ST (WB/L)

MARYLAND DEPARTMENT OF TRANSPORTATION
STATE HIGHWAY ADMINISTRATION
DATA SERVICES DIVISION

2022 HIGHWAY LOCATION REFERENCE

COUNTY: CECIL
DISTRICT: 2
DATE: 1/17/2024
VERSION: 1.0

ROUTE NUMBER: MD 213

DIRECTION: SOUTH (NON INVENTORY)

MILEPOINT	MILEPOINT DESCRIPTION
013.852 MD 285	LOCK ST
014.310 MU 30	BIDDLE ST
014.330 MU 7010	PIG ALLEY
014.350 MU 20	BANK ST
014.600 MU 9030	3RD ST
014.670 MU 9040	FOURTH ST
014.820 MD 537 D-	NO NAME
014.880 MD 537 C-	NO NAME (SB/L)
014.880 MD 213 A-	NO NAME (WB/L)
014.940 MD 213 A-	NO NAME
015.590 CO 284	RANDALIA RD
015.820 CO 283	BASIL AVE
016.550 CO 289	COURT HOUSE POINT RD
017.600 CO 567	CAYOTS CORNER RD SPUR
017.920 MD 310	CAYOTS CORNER RD
017.920 CO 291	TOWN POINT RD
020.400 CO 295	GLEBE RD
020.560 CO 569	FRONTAGE RD
022.290 CO 313	BOHEMIA CHURCH RD
022.560 CO 1043	MILL LA
024.190 MU 15	ARIEL AVE
024.350 MD 282	MAIN ST
024.530 MU 30	CHURCH ST
024.550 MU 40	DOUGLAS ST
026.350 CO 305	SANDY BOTTOM RD
027.080 CO 332	UNION FOLLY RD
027.150 CO 307	SCHOOL HOUSE LA
027.300 CO 308	GEORGE ST
027.390 MD 213	AUGUSTINE HERMAN HWY
027.390	KENT CO/L

MARYLAND DEPARTMENT OF TRANSPORTATION
STATE HIGHWAY ADMINISTRATION
DATA SERVICES DIVISION

2022 HIGHWAY LOCATION REFERENCE

COUNTY: CECIL
DISTRICT: 2
DATE: 1/17/2024
VERSION: 1.0

ROUTE NUMBER: MD 213 A

DIRECTION: WEST (NON INVENTORY)

MILEPOINT		MILEPOINT DESCRIPTION
000.000	MD 213	AUGUSTINE HERMAN HWY
000.000	MD 537 C-	NO NAME (SB/L)
000.050	MD 537 D-	NO NAME

ROUTE NUMBER: MD 222 A

DIRECTION: EAST (NON INVENTORY)

MILEPOINT		MILEPOINT DESCRIPTION
000.000	MU 298	CHESAPEAKE OVERLOOK PKWY
000.000	MD 222 B-	TURNPIKE DR
000.090	MD 222	PERRYLAWN DR
000.090	RP 95	RAMP 8 FR MD 222 SB TO IS 95 WB

ROUTE NUMBER: MD 268

DIRECTION: SOUTH (NON INVENTORY)

MILEPOINT		MILEPOINT DESCRIPTION
000.000	MD 279	ELKTON RD
000.000	CO 220	WALNUT LA
000.210	MU 250	ELKTON BLVD
000.210	MU 340	KENTMERE AVE
000.360	MU 500	MAPLE AVE
000.387	MD 727 A-	OLD NORTH RD
000.490	MU 7270	OLD NORTH RD
000.530	MU 7272	OLD NORTH RD
000.640	MD 727	OLD NORTH RD
000.660	MU 550	STOCKTON ST
000.710	MU 520	RAILROAD AVE
000.830	MU 300	E HIGH ST
000.830	MU 301	W HIGH ST
000.910	MU 260	FIREHOUSE LA
000.940	MU 405	E MAIN ST

MARYLAND DEPARTMENT OF TRANSPORTATION
STATE HIGHWAY ADMINISTRATION
DATA SERVICES DIVISION

2022 HIGHWAY LOCATION REFERENCE

COUNTY: CECIL
DISTRICT: 2
DATE: 1/17/2024
VERSION: 1.0

ROUTE NUMBER: MD 268

DIRECTION: SOUTH (NON INVENTORY)

MILEPOINT MILEPOINT DESCRIPTION

000.940 MU 400 W MAIN ST

ROUTE NUMBER: MD 272

DIRECTION: SOUTH (NON INVENTORY)

MILEPOINT MILEPOINT DESCRIPTION

000.000 PENNSYLVANIA ST/L
000.420 CO 34 FELL RD
000.800 CO 852 WALNUT GARDEN RD SPUR
000.890 CO 572 WALNUT GARDEN RD
001.174 CO 134 LOMBARD RD
001.314 MD 273 TELEGRAPH RD
001.460 CO 496 BRICK MEETINGHOUSE RD
001.790 CO 495 QUAKER LA
002.424 CO 733 FAIRFIELD RD
002.677 OP 714 DRESSAGE CT
002.960 CO 573 OLD ZION RD
002.960 CO 858 STEEPLECHASE LA
003.380 CO 64 ENGLAND CREAMERY RD
003.830 CO 69 DR MILLER RD
003.830 CO 573 OLD ZION RD
004.433 CO 149 WHEATLEY RD
005.220 CO 411 WARBURTON RD
005.630 CO 574 OLD BAYVIEW RD
006.050 MD 274 JOSEPH BIGGS MEMORIAL HWY
006.420 RP 95 RAMP 8 FR MD 272 SB TO IS 95 WB
006.610 RP 95 RAMP 7 FR RAMP 9 (FR IS 95) TO MD 272 SB
006.650 RP 95 RAMP 9 FR IS 95 SB TO IS 95 SB
006.661 IS 95 J F K MEMORIAL HWY (SB/L)
006.670 EXIT #100
006.678 IS 95 J F K MEMORIAL HWY
006.832 RP 95 RAMP 3 FR RAMP 6 (FR IS 95) TO MD 272 NB

MARYLAND DEPARTMENT OF TRANSPORTATION
STATE HIGHWAY ADMINISTRATION
DATA SERVICES DIVISION

2022 HIGHWAY LOCATION REFERENCE

COUNTY: CECIL
DISTRICT: 2
DATE: 1/17/2024
VERSION: 1.0

ROUTE NUMBER: MD 272

DIRECTION: SOUTH (NON INVENTORY)

MILEPOINT		MILEPOINT DESCRIPTION
006.890	RP 95	RAMP 6 FR IS 95 EB TO MD 272 SB
007.270	CO 170	LUMS RD
007.480	CO 582	PENINSULA DR
008.139	MU 308	GATEWAY DR
008.139	CO 563	ROGERS RD
008.414	US 40	PULASKI HWY (WB/L)
008.426	US 40	PULASKI HWY
008.860	MU 220	RUSSELL ST
008.915		BEGIN STRUCTURE 070037001
008.939		END STRUCTURE 070037001
009.010	MD 7 C-	W CECIL AVE
009.120	MU 160	MILL LA
009.120	MU 280	WEST ST
009.210	MU 240	WALLACE AVE
009.270	MU 210	RONEY AVE
009.320	MU 60	CHURCH ST
009.370	MU 70	CHURCH POINT RD
009.380	MU 230	THOMAS AVE
009.423		BEGIN STRUCTURE 070054001
009.427		END STRUCTURE 070054001
009.470	MU 30	BEECH ST
009.530	MU 250	WALNUT ST
009.585	MU 50	CHERRY ST
009.630	CO 196	IRISHTOWN RD
009.760	CO 197	SUSQUEHANNOCK BLVD
010.030	CO 594	SCHOOL HOUSE LA
010.390	CO 1128	CHESAPEAKE CLUB DR
010.460	CO 583	POINT RD SPUR
010.550	CO 579	HANCE POINT RD
010.550	CO 200	SHADY BEACH RD
011.980	CO 579	HANCE POINT RD
012.680	CO 201	MCKINNEYTOWN RD

MARYLAND DEPARTMENT OF TRANSPORTATION
STATE HIGHWAY ADMINISTRATION
DATA SERVICES DIVISION

2022 HIGHWAY LOCATION REFERENCE

COUNTY: CECIL
DISTRICT: 2
DATE: 1/17/2024
VERSION: 1.0

ROUTE NUMBER: MD 272

DIRECTION: SOUTH (NON INVENTORY)

MILEPOINT		MILEPOINT DESCRIPTION
013.040	CO 202	CARA COVE RD
013.040	CO 580	OLD LOG CABIN RD
013.761	OP 66	BLACK HILL RD
014.010	CO 203	RED POINT RD
014.550	CO 581	ARRANTS RD
015.252	CO 204	OLD ELK NECK RD
015.439	CO 711	JOY DR
015.900	CO 257	BOY SCOUT RD
018.180	SR 3	N E RIVER AREA
018.222	SR 4	CAMPGROUND RD

ROUTE NUMBER: MD 273

DIRECTION: WEST (NON INVENTORY)

MILEPOINT		MILEPOINT DESCRIPTION
000.430	CO 501	EVAN DR
000.610	OP 500	GLEN DR
000.710	CO 145	LITTLE EGYPT RD
001.424	CO 144	APPLETON RD
001.440	CO 144	APPLETON RD
001.544	CO 369	MARLYN DR
002.254	CO 584	STONE HOUSE LA
002.934	CO 143	GALLAHER RD
004.364	MD 213	LEWISVILLE RD
005.214	CO 448	FAIR HILL DR
005.364	CO 141	ROCK CHURCH RD
005.414	CO 140	LITTLE ELK CREEK RD
005.494	CO 139	LITTLE ELK CREEK RD
005.824	CO 138	HILLTOP RD
006.534	CO 137	MIDDLE RD
006.664	OP 609	MISTY LA
007.144	CO 136	FAIRVIEW RD

MARYLAND DEPARTMENT OF TRANSPORTATION
STATE HIGHWAY ADMINISTRATION
DATA SERVICES DIVISION

2022 HIGHWAY LOCATION REFERENCE

COUNTY: CECIL
DISTRICT: 2
DATE: 1/17/2024
VERSION: 1.0

ROUTE NUMBER: MD 273

DIRECTION: WEST (NON INVENTORY)

MILEPOINT	MILEPOINT DESCRIPTION
007.814 OP 624	NICHOLS WAY
007.859 CO 90	BLUE BALL RD (NB/L)
007.871 CO 90	BLUE BALL RD (NB/L)
007.879 CO 90	BLUE BALL RD
007.884 CO 90	BLUE BALL RD
008.154 OP 585	BUCKWHEAT RUN RD
008.504 CO 530	SPRINGFIELD DR
009.004 CO 69	DR MILLER RD
009.154 CO 133	WOOD VALLEY RD
009.994 CO 496	BRICK MEETINGHOUSE RD
010.426 MD 272	CHROME RD
010.534 CO 132	ROSEBANK RD
010.584 CO 572	WALNUT GARDEN RD
011.311 CO 404	THANKLESS LA
011.317 CO 33	CHANDLEE RD
011.764 CO 701	CISSEL LA
012.174 CO 31	WILSON RD
012.924 CO 30	SYLMAR RD
013.154 CO 49	HALF MILE TURN
014.064 CO 403	STEVENS RD
014.074 CO 28	PIERCE RD
014.292 MU 154	MAPLE HEIGHTS LA
014.494 MU 111	RYAN DR
014.764 MU 115	VALLEY VIEW DR
014.834 MU 8030	ALLEY #3
014.924 MU 121	S WALNUT ST
014.924 MU 120	WALNUT ST
014.944 MU 8020	ALLEY #2
014.984 MU 90	NORTH QUEEN ST
014.984 MD 274	S QUEEN ST
015.084 MU 70	MOUNT ST
015.134 MU 10	BUCKLEY AVE

MARYLAND DEPARTMENT OF TRANSPORTATION
STATE HIGHWAY ADMINISTRATION
DATA SERVICES DIVISION

2022 HIGHWAY LOCATION REFERENCE

COUNTY: CECIL
DISTRICT: 2
DATE: 1/17/2024
VERSION: 1.0

ROUTE NUMBER: MD 273

DIRECTION: WEST (NON INVENTORY)

MILEPOINT		MILEPOINT DESCRIPTION
015.164	MU 130	WILSON AVE
015.194	MU 30	COOPER ST
015.284	MU 5	BROWNTOWN LA
015.394	MU 145	HARRINGTON DR
015.924	MD 276	JACOB TOME MEMORIAL HWY
015.984	CO 586	HARRISVILLE RD
016.104	CO 131	CARTER RD
016.524	MD 273 A-	RISING SUN RD
016.584	US 1	CONOWINGO RD

ROUTE NUMBER: MD 276

DIRECTION: SOUTH (NON INVENTORY)

MILEPOINT		MILEPOINT DESCRIPTION
000.000	US 1	RISING SUN BYPASS
000.000	CO 25	SLICERS MILL RD
000.060	CO 36	PEARL ST
000.465	MD 273	RISING SUN RD (WB/L)
000.499	MD 273	RISING SUN RD
001.230	CO 360	WYATT LA
001.490	CO 478	THRUWAY DR
002.030	CO 52	BARNES CORNER RD
002.030	CO 715	LIBERTY GROVE RD
002.330	CO 405	COWAN RD
002.330	CO 45	FIRETOWER RD
002.610	CO 585	SALE BARN RD
002.830	CO 585	SALE BARN RD
003.370	CO 739	FOX FIRE DR
003.880	CO 462	NANTUCKETT DR
004.580	CO 50	HOPEWELL RD
004.740	CO 555	CAMP MEETING GROUND RD
004.740	CO 45	FIRETOWER RD

MARYLAND DEPARTMENT OF TRANSPORTATION
STATE HIGHWAY ADMINISTRATION
DATA SERVICES DIVISION

2022 HIGHWAY LOCATION REFERENCE

COUNTY: CECIL
DISTRICT: 2
DATE: 1/17/2024
VERSION: 1.0

ROUTE NUMBER: MD 276

DIRECTION: SOUTH (NON INVENTORY)

MILEPOINT		MILEPOINT DESCRIPTION
004.970	CO 553	CRAIGTOWN RD
004.970	CO 57	DR JACK RD
005.270	CO 81	ABRAHAMS RD
005.600	MD 275	PERRYLAWN DR
005.670	OP 707	MISTY MEADOW DR
005.710	OP 551	DOWNIN LA
005.810	CO 75	WAIBEL RD
006.390	CO 71	BURLIN RD
007.850	OP 787	FERRY ST
007.850	MD 222	N MAIN ST

ROUTE NUMBER: MD 279

DIRECTION: SOUTH (NON INVENTORY)

MILEPOINT		MILEPOINT DESCRIPTION
000.000		DELAWARE ST/L
000.060	MD 277	FLETCHWOOD RD
000.270	CO 234	IRON HILL RD
000.880	RP 95	RAMP 8 FR MD 279 SB TO IS 95 WB
001.110	RP 95	RAMP 7 FR RAMP 10 (FR IS95) TO MD 279 SB
001.140	RP 95	RAMP 10 FR IS 95 SB TO IS 95 SB
001.150	IS 95	J F K MEMORIAL HWY (SB/L)
001.160		EXIT #109
001.160	IS 95	J F K MEMORIAL HWY
001.171	RP 95	RAMP 9 FR IS 95 NB TO IS 95 NB
001.250	RP 95	RAMP 5 FR MD 279 SB TO RAMP 9 (TO IS 95)
001.400	RP 95	RAMP 6 FR IS 95 EB TO MD 279 SB
001.585	MU 25	BELLE HILL RD (WB/L)
001.595	MU 25	BELLE HILL RD
003.130	MD 316	APPLETON RD
003.240	MD 268	NORTH ST
003.240	CO 220	WALNUT LA

MARYLAND DEPARTMENT OF TRANSPORTATION
STATE HIGHWAY ADMINISTRATION
DATA SERVICES DIVISION

2022 HIGHWAY LOCATION REFERENCE

COUNTY: CECIL
DISTRICT: 2
DATE: 1/17/2024
VERSION: 1.0

ROUTE NUMBER: MD 279

DIRECTION: SOUTH (NON INVENTORY)

MILEPOINT		MILEPOINT DESCRIPTION
003.420	MU 325	JAMES ST
003.580	MU 285	GILPIN AVE
003.750	MD 213	N BRIDGE ST
004.340	MD 545	BLUE BALL RD
004.941	US 40	PULASKI HWY (WB/L)
004.950	MD 7 C-	E OLD PHILADELPHIA RD

ROUTE NUMBER: MD 281

DIRECTION: WEST (NON INVENTORY)

MILEPOINT		MILEPOINT DESCRIPTION
000.346	MD 781	DELANCY RD
000.632	CO 224	MUDDY LA (NB/L)
000.642	CO 224	MUDDY LA
000.752	MU 710	CHERRY TREE LA (WB/L)
000.759	MU 710	CHERRY TREE LA
000.942	MU 478	PATRIOTS WAY
000.951	MU 478	PATRIOTS WAY (SB/L)
001.129	MU 728	BEN BLVD
001.576	OP 143	NO NAME
001.656	OP 142	COX LA
002.017	MU 290	HERMITAGE DR
002.120	MD 7 D-	E MAIN ST

ROUTE NUMBER: MD 285

DIRECTION: WEST (NON INVENTORY)

MILEPOINT		MILEPOINT DESCRIPTION
000.000		DELEWARE ST/L
000.330	CO 280	KNIGHTS CORNER RD
001.420	MU 8020	ALLEY #2
001.420	MU 80	LEWIS ST

MARYLAND DEPARTMENT OF TRANSPORTATION
STATE HIGHWAY ADMINISTRATION
DATA SERVICES DIVISION

2022 HIGHWAY LOCATION REFERENCE

COUNTY: CECIL
DISTRICT: 2
DATE: 1/17/2024
VERSION: 1.0

ROUTE NUMBER: MD 285

DIRECTION: WEST (NON INVENTORY)

MILEPOINT		MILEPOINT DESCRIPTION
001.580	MU 120	UNION ST
001.660	MD 284	HEMPHILL ST
001.800	MU 8020	ALLEY #2
001.860	MU 30	BIDDLE ST
001.860	MU 131	LOCK ST
001.900	MU 50	CECIL ST
001.970	MU 90	MOSS ST
002.110	MD 284	HEMPHILL ST
002.270	CO 516	HEMPHILL ST
002.412	MD 213	AUGUSTINE HERMAN HWY
002.420	MD 213	AUGUSTINE HERMAN HWY (SB/L)

ROUTE NUMBER: MD 537 C

DIRECTION: SOUTH (NON INVENTORY)

MILEPOINT		MILEPOINT DESCRIPTION
000.000		ROAD END - CONCRETE PILLARS
000.010	MU 9010	1ST ST
000.035	MD 286	2ND ST
000.100	MU 9030	3RD ST
000.100	MU 9033	3RD ST #3
000.180	MU 9040	FOURTH ST
000.265	MD 342	ST AUGUSTINE RD
000.335	MD 537 D-	NO NAME
000.455	MD 213	AUGUSTINE HERMAN HWY
000.455	MD 213 A-	NO NAME (WB/L)

ROUTE NUMBER: US 40

DIRECTION: WEST (NON INVENTORY)

MILEPOINT		MILEPOINT DESCRIPTION
000.000		DELAWARE ST/L

MARYLAND DEPARTMENT OF TRANSPORTATION
STATE HIGHWAY ADMINISTRATION
DATA SERVICES DIVISION

2022 HIGHWAY LOCATION REFERENCE

COUNTY: CECIL
DISTRICT: 2
DATE: 1/17/2024
VERSION: 1.0

ROUTE NUMBER: US 40

DIRECTION: WEST (NON INVENTORY)

MILEPOINT		MILEPOINT DESCRIPTION
000.107	MU 17	AUTOMOTIVE BLVD
000.224	MD 781	DELANCY RD
000.827	CO 214	MELBOURNE BLVD
000.837	CO 214	MELBOURNE BLVD (SB/L)
000.915	CO 213	MALONEY RD
000.975	MD 7 E-	NO NAME
001.026	MD 7 D-	DELAWARE AVE
001.610	MU 455	NORMIRA AVE
001.876	CO 211	WHITE HALL RD
002.310	MD 213	S BRIDGE ST
002.597		BEGIN STRUCTURE 070021041
002.673		END STRUCTURE 070021041
002.964	MU 360	LANDING LA
003.087		MILE MARKER 14.0
003.185	MU 330	JEFFERS ST
003.363		BEGIN STRUCTURE 070019041
003.428		END STRUCTURE 070019041
003.498		BEGIN STRUCTURE 070018041
003.568		END STRUCTURE 070018041
003.576		MILE MARKER 13.5
003.729	MD 279	ELKTON RD
003.737	MD 279	ELKTON RD (SB/L)
004.062		MILE MARKER 13.0
004.098	CO 425	NOTTINGHAM RD
004.354	CO 176	THIOKOL RD
005.046		MILE MARKER 12.0
005.535		MILE MARKER 11.5
006.019		MILE MARKER 11.0
006.518		MILE MARKER 10.5
006.580	CO 175	MARLEY RD
007.334	OP 625	CECIL WOODS RD
007.491		MILE MARKER 9.5

MARYLAND DEPARTMENT OF TRANSPORTATION
STATE HIGHWAY ADMINISTRATION
DATA SERVICES DIVISION

2022 HIGHWAY LOCATION REFERENCE

COUNTY: CECIL
DISTRICT: 2
DATE: 1/17/2024
VERSION: 1.0

ROUTE NUMBER: US 40

DIRECTION: WEST (NON INVENTORY)

MILEPOINT		MILEPOINT DESCRIPTION
007.840	CO 167	MECHANICS VALLEY RD
007.947	CO 912	FLINT DR
007.969	CO 912	FLINT DR (SB/L)
007.976		MILE MARKER 9.0
008.067		BEGIN STRUCTURE 070017041
008.088		END STRUCTURE 070017041
008.179		BEGIN STRUCTURE 070016041
008.205		END STRUCTURE 070016041
008.344	MU 289	SYCAMORE DR (NB/L)
008.416	MU 289	SYCAMORE DR
008.467		MILE MARKER 8.5
008.545	CO 577	ROGERS RD
008.694	MD 272	NORTHEAST RD
008.835	CO 125	RAZOR STRAP RD
008.940		MILE MARKER 8.0
009.402	CO 123	WELLS CAMP RD
009.422		MILE MARKER 7.5
009.630	CO 79	RED TOAD RD
009.928		MILE MARKER 7.0
010.416		MILE MARKER 6.5
010.594	CO 1111	CHARLESTOWN CROSSING BLVD (NB/L)
010.601	CO 1111	CHARLESTOWN CROSSING BLVD
010.909		MILE MARKER 6.0
010.968	CO 1063	PRINCIPIO PKWY E
010.975	CO 1063	PRINCIPIO PKWY E (SB/L)
011.602		MILE MARKER 5.0
011.690	CO 1107	PRINCIPIO PKWY W
011.945		MILE MARKER 4.5
012.020	MD 7 C-	W OLD PHILADELPHIA RD
012.787		MILE MARKER 4.0
012.940	CO 87	BELVIDERE RD
012.940	MD 7 B-	PRINCIPIO FURNACE RD

MARYLAND DEPARTMENT OF TRANSPORTATION
STATE HIGHWAY ADMINISTRATION
DATA SERVICES DIVISION

2022 HIGHWAY LOCATION REFERENCE

COUNTY: CECIL
DISTRICT: 2
DATE: 1/17/2024
VERSION: 1.0

ROUTE NUMBER: US 40

DIRECTION: WEST (NON INVENTORY)

MILEPOINT		MILEPOINT DESCRIPTION
013.359		MILE MARKER 3.5
013.735	CO 102	JACKSON STATION RD
013.859		MILE MARKER 3.0
014.324	MU 75	CHESAPEAKE LANDING DR
014.840	CO 114	MILL CREEK RD
014.848		MILE MARKER 2.0
014.864	CO 112	CEDAR CORNER RD
015.429	CO 1011	COUDON BLVD
015.650	MD 222	PERRYVILLE RD
016.180	MU 116	FRENCHTOWN RD
016.230	MU 296	ROUNDHOUSE DR
016.880		HARFORD CO/L
016.880	US 40	PULASKI HWY (WB/L)
016.880		THOMAS J. HATEM MEMORIAL BRIDGE

ROUTE NUMBER: US 301

DIRECTION: SOUTH (NON INVENTORY)

MILEPOINT		MILEPOINT DESCRIPTION
000.000		DELAWARE ST/L
000.460		MILE MARKER 123
001.447		MILE MARKER 122.0
002.430		MILE MARKER 121.0
002.450	MD 299	MASSEY SASSAFRAS RD
002.450	CO 327	SASSAFRAS RD
003.071		BEGIN STRUCTURE 140004021
003.095		END STRUCTURE 140004021
003.100	US 301	BLUE STAR MEMORIAL HWY (SB/L)
003.100		KENT CO/L