

2022

Calendar Year

HIGHWAY LOCATION REFERENCE

Data as of December 31, 2022

CARROLL

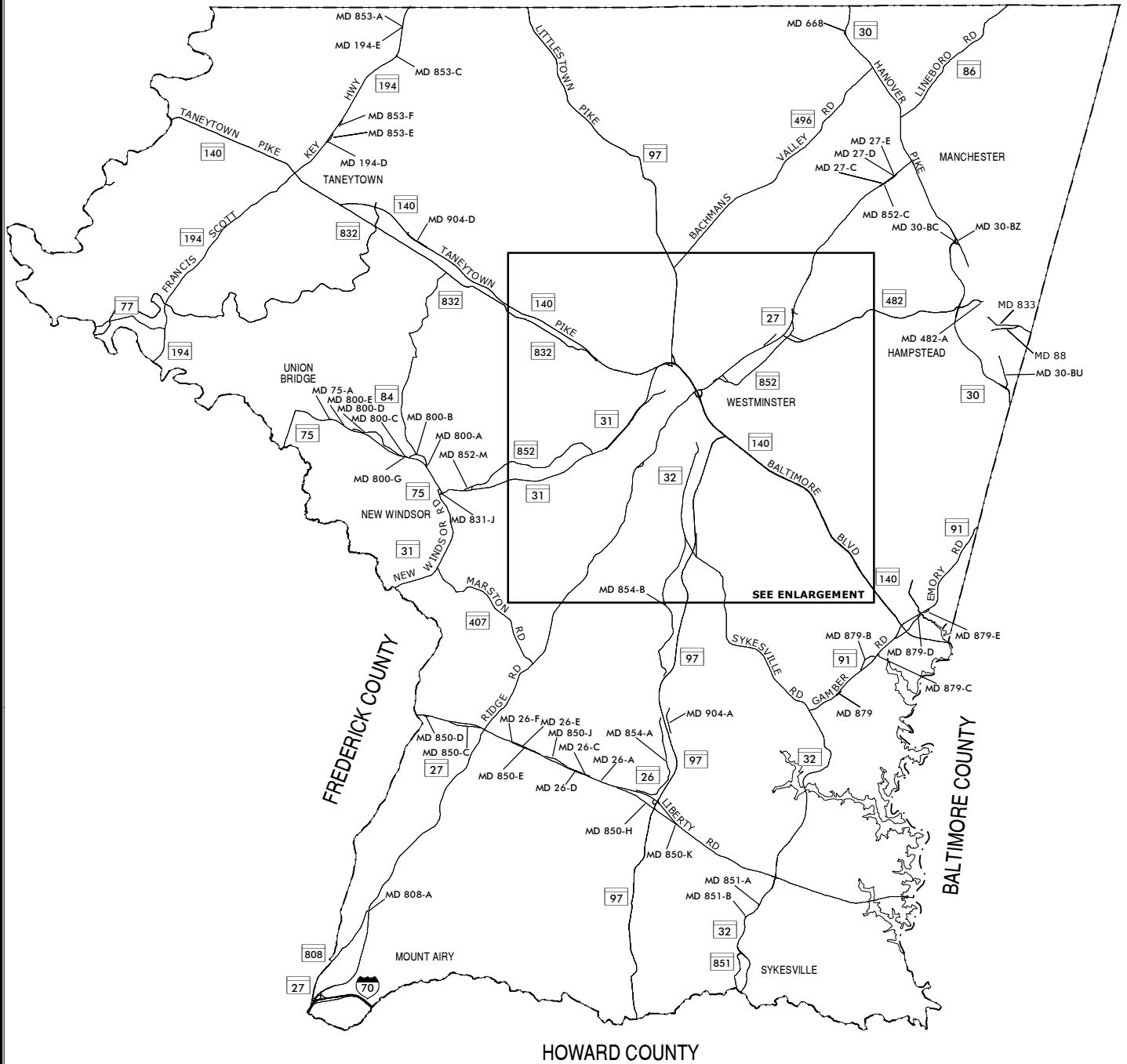
COUNTY

SHA DISTRICT #7

CL



PENNSYLVANIA



LEGEND

- Interstate Highway
- US Highway
- State Highway



STATEWIDE GRID MAP KEY

A10A	A10B	A11A	A11B	A12A
A10C	A10D	A11C	A11D	A12C
B10A	B10B	B11A	B11B	B12A
B10B	B11C	B11D		
C10B	C11A	C11B		
C10B	C11C	C11D		

The information in these maps is provided as a public service by the Maryland Department of Transportation State Highway Administration (MDOT SHA).


NOTICE

Restriction of Liability:
 MDOT SHA makes no claims, promises or guarantees about the accuracy, completeness, or adequacy of the contents of these maps and expressly disclaims liability for any errors and omissions in the contents of these documents. For more detailed maps, please contact: SHA_State_Local_DG@mdot.maryland.gov

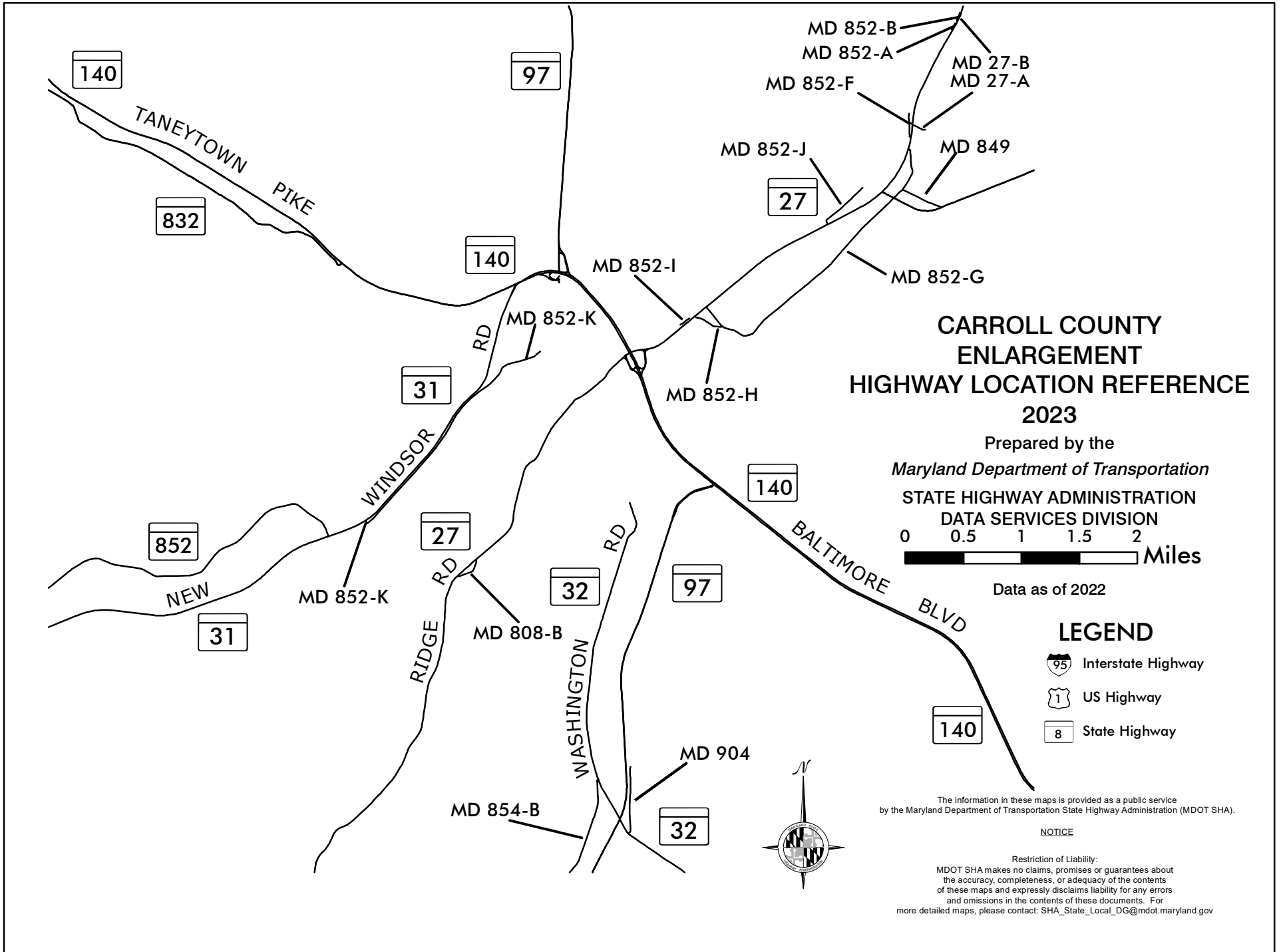
**CARROLL COUNTY
 HIGHWAY LOCATION REFERENCE
 2023**

Prepared by the
Maryland Department of Transportation

**STATE HIGHWAY ADMINISTRATION
 DATA SERVICES DIVISION**



Data as of 2022



CARROLL COUNTY ENLARGEMENT HIGHWAY LOCATION REFERENCE 2023

Prepared by the
 Maryland Department of Transportation
 STATE HIGHWAY ADMINISTRATION
 DATA SERVICES DIVISION

Miles

Data as of 2022

- ### LEGEND
- Interstate Highway
 - US Highway
 - State Highway



The information in these maps is provided as a public service by the Maryland Department of Transportation State Highway Administration (MDOT SHA).

NOTICE
 Restriction of Liability:
 MDOT SHA makes no claims, promises or guarantees about the accuracy, completeness, or adequacy of the contents of these maps and expressly disclaims liability for any errors and omissions in the contents of these documents. For more detailed maps, please contact: SHA_State_Local_DG@mdot.maryland.gov

ROUTE ALERT LIST

CARROLL COUNTY

None

MARYLAND DEPARTMENT OF TRANSPORTATION
STATE HIGHWAY ADMINISTRATION
DATA SERVICES DIVISION

2022 HIGHWAY LOCATION REFERENCE

COUNTY: CARROLL
DISTRICT: 7
DATE: 1/16/2024
VERSION: 1.0

ROUTE NUMBER: IS 70

DIRECTION: EAST (INVENTORY)

ROAD_NAME	FUNCTIONAL CLASS	STATE SYSTEM	NHS	MAINTENANCE	MILEPOINT	MILEPOINT DESCRIPTION	MEDIAN TYPE	MARKED LANES	AADT	
BALTO NATIONAL PIKE	U -Interstate	STATE PRIMARY	NHS	State Highway Agency	000.000	US 40	BALTO NATIONAL PIKE	POSITIVE BARRIER	6	68,153
					000.000		CONCURRENT W/US 40			
					000.000		FREDERICK CO/L			
					000.017		BEGIN STRUCTURE 060011031			
					000.027	MD 27	RIDGE RD (SB/L)			
					000.030		EXIT #68			67,533
					000.036	MD 27	RIDGE RD			
					000.052		END STRUCTURE 060011031			
					000.140	RP 70	RAMP 4 FR MD 27 NB TO IS 70 EB			
					000.470	XO 24	CROSSOVER			
					001.610	US 40	BALTO NATIONAL PIKE			
					001.610	US 40	BALTO NATIONAL PIKE			
					001.610		HOWARD CO/L			
					001.610	IS 70	NO NAME			

ROUTE NUMBER: MD 26

DIRECTION: EAST (INVENTORY)

ROAD_NAME	FUNCTIONAL CLASS	STATE SYSTEM	NHS	MAINTENANCE	MILEPOINT	MILEPOINT DESCRIPTION	MEDIAN TYPE	MARKED LANES	AADT		
LIBERTY RD	R -Minor Arterial	STATE SECONDARY		State Highway Agency	000.000	CO 273	BUFFALO RD	NONE	2	6,275	
					000.000		FREDERICK CO/L				
					000.000	MD 26	LIBERTY RD				
					000.200	CO 274	ROOP RD				
					000.810	CO 272	HOOPER RD				
					001.100	CO 275	FRANKLINVILLE RD				
					001.663					PAINTED (UNDIV)	
					001.760	MD 27	RIDGE RD			NONE	10,205
					001.810					PAINTED (UNDIV)	
					002.550	MD 26 F	NO NAME			NONE	
					002.840	MD 26 E	NO NAME				
					003.130	CO 566	SKIDMORE RD				
					003.292	MD 850 E	NO NAME				

MARYLAND DEPARTMENT OF TRANSPORTATION
STATE HIGHWAY ADMINISTRATION
DATA SERVICES DIVISION

2022 HIGHWAY LOCATION REFERENCE

COUNTY: CARROLL
DISTRICT: 7
DATE: 1/16/2024
VERSION: 1.0

ROUTE NUMBER: MD 26

DIRECTION: EAST (INVENTORY)

ROAD_NAME	FUNCTIONAL CLASS	STATE SYSTEM	NHS	MAINTENANCE	MILEPOINT	MILEPOINT DESCRIPTION	MEDIAN TYPE	MARKED LANES	AADT
LIBERTY RD	R -Minor Arterial	STATE SECONDARY		State Highway Agency	003.510		PAINTED (UNDIV)	2	10,205
					003.620	CO 555 SALEM BOTTOM RD	NONE		
					003.620	CO 565 WOODBINE RD			
					003.697		PAINTED (UNDIV)		
					004.240	MD 26 D NO NAME	NONE		
					004.300		PAINTED (UNDIV)		
					004.560	MD 26 C NO NAME			
					004.960	MD 26 A NO NAME	NONE		
					005.200	CO 554 ARTHUR SHIPLEY RD			
					005.500	CO 617 FRETER RD			
					005.900	CO 553 BUSHEY RD			
					006.390	RP 26 RAMP 6 FR MD 26 EB TO MD 97 SB			
					006.468	BEGIN STRUCTURE 060054001			
					006.480	MD 97 OLD WASHINGTON RD			25,943
					006.491	END STRUCTURE 060054001			
					006.560	RP 26 RAMP 2 FR MD 26 WB TO MD 97 NB			
	U -Minor Arterial				006.937	CO 1138 ENTERPRISE ST (SB/L)			
					006.943	CO 1138 ENTERPRISE ST			
					007.190	CO 545 KLEE MILL RD			
					007.190	MD 850 H OLD LIBERTY RD WEST			
					007.290		PAINTED (UNDIV)		
					007.580	XO 21 CROSSOVER	NONE		
					007.817		PAINTED (UNDIV)		
					007.950	CO 663 LINTON RD	NONE		
					007.950	CO 664 WHITE ROCK RD			
					008.055		PAINTED (UNDIV)		
					008.323	OP 1298 EXCHANGE DR	NONE		
					008.328		PAINTED (UNDIV)		
	U -Principal Arterial – Other				008.610	CO 677 EMERALD LA	NONE		
					008.630		PAINTED (UNDIV)		
					009.050		NONE	4	
					009.060	CO 1424 CALVERT WAY			

MARYLAND DEPARTMENT OF TRANSPORTATION
STATE HIGHWAY ADMINISTRATION
DATA SERVICES DIVISION

2022 HIGHWAY LOCATION REFERENCE

COUNTY: CARROLL
DISTRICT: 7
DATE: 1/16/2024
VERSION: 1.0

ROUTE NUMBER: MD 26

DIRECTION: EAST (INVENTORY)

ROAD_NAME	FUNCTIONAL CLASS	STATE SYSTEM	NHS	MAINTENANCE	MILEPOINT	MILEPOINT DESCRIPTION	MEDIAN TYPE	MARKED LANES	AADT
LIBERTY RD	U -Principal Arterial – Other	STATE SECONDARY		State Highway Agency	009.060	CO 1404 PINEY RIDGE PKWY	NONE	4	25,943
					009.080		PAINTED (UNDIV)		
					009.240	CO 889 MARTZ RD	NONE		
					009.300		CENTER TLA (UNDIV)		
					009.480	CO 1375 JOHNSVILLE RD	NONE		
					009.520		CENTER TLA (UNDIV)		
					009.600	CO 1164 BERKLEY DR			
					009.810	OP 238 MARGIN AVE			
					009.970		CURBED		
					010.057	MD 32 SYKESVILLE RD (SB/L)			
					010.060				30,293
					010.064	MD 32 SYKESVILLE RD			
					010.160		PAINTED (UNDIV)		
					010.270		CENTER TLA (UNDIV)		
					010.410	CO 1043 GEORGETOWN BLVD	NONE		
					010.470	CO 1161 LUERS AVE	CENTER TLA (UNDIV)		
					010.550	CO 692 WALNUT AVE			
					010.590	CO 693 LONG MEADOW DR			
					010.815	CO 703 BONNIE BRAE RD			
					010.930	CO 697 HEMLOCK DR W	NONE		
					010.980		CENTER TLA (UNDIV)		
					011.110	CO 705 OKLAHOMA RD	NONE		16,983
					011.110	CO 741 RIDGE RD			
					011.200		CENTER TLA (UNDIV)		
					011.440	CO 754 MARVIN AVE			
					011.520	CO 753 MONROE AVE	NONE		
					011.570		CENTER TLA (UNDIV)		
					011.700	CO 745 CARROLL HIGHLANDS RD	PAINTED (UNDIV)		
					011.700	CO 730 LOCUST LA			
					011.800		CENTER TLA (UNDIV)	3	
					011.850	CO 1333 OLD LIBERTY RD			
					011.960	CO 1333 OLD LIBERTY RD	NONE	2	

MARYLAND DEPARTMENT OF TRANSPORTATION
STATE HIGHWAY ADMINISTRATION
DATA SERVICES DIVISION

2022 HIGHWAY LOCATION REFERENCE

COUNTY: CARROLL
DISTRICT: 7
DATE: 1/16/2024
VERSION: 1.0

ROUTE NUMBER: MD 26

DIRECTION: EAST (INVENTORY)

ROAD_NAME	FUNCTIONAL CLASS	STATE SYSTEM	NHS	MAINTENANCE	MILEPOINT	MILEPOINT DESCRIPTION	MEDIAN TYPE	MARKED LANES	AADT
LIBERTY RD	U -Principal Arterial – Other	STATE SECONDARY		State Highway Agency	012.000		CENTER TLA (UNDIV)	2	16,983
					012.190	CO 1474 FALLON DR	NONE		
					012.240		PAINTED (UNDIV)		
					012.522	BEGIN STRUCTURE 060001001	NONE		
	U -Minor Arterial				012.610				
					012.709	END STRUCTURE 060001001			
					013.000		PAINTED (UNDIV)		
					013.100	CO 723 OLD LIBERTY RD	NONE		
					013.160	CO 721 OAKLAND MILLS RD			
					013.200		PAINTED (UNDIV)		
					013.491	BEGIN STRUCTURE 060002001	NONE		
	R -Minor Arterial				013.650	BALTIMORE CO/L			
					013.650	END STRUCTURE 060002001			
					013.650	MD 26 LIBERTY RD			

ROUTE NUMBER: MD 26 A

DIRECTION: EAST (INVENTORY)

ROAD_NAME	FUNCTIONAL CLASS	STATE SYSTEM	NHS	MAINTENANCE	MILEPOINT	MILEPOINT DESCRIPTION	MEDIAN TYPE	MARKED LANES	AADT
NO NAME	R -Local	STATE SECONDARY		State Highway Agency	000.000	MD 26 LIBERTY RD	NONE	2	0

ROUTE NUMBER: MD 26 C

DIRECTION: NORTH (INVENTORY)

ROAD_NAME	FUNCTIONAL CLASS	STATE SYSTEM	NHS	MAINTENANCE	MILEPOINT	MILEPOINT DESCRIPTION	MEDIAN TYPE	MARKED LANES	AADT
NO NAME	R -Local	STATE SECONDARY		State Highway Agency	000.000	MD 26 LIBERTY RD	NONE	2	0
					000.020	MD 850 J OLD LIBERTY RD W			

ROUTE NUMBER: MD 26 D

DIRECTION: NORTH (INVENTORY)

ROAD_NAME	FUNCTIONAL CLASS	STATE SYSTEM	NHS	MAINTENANCE	MILEPOINT	MILEPOINT DESCRIPTION	MEDIAN TYPE	MARKED LANES	AADT
NO NAME	R -Local	STATE SECONDARY		State Highway Agency	000.000	MD 26 LIBERTY RD	NONE	2	0

MARYLAND DEPARTMENT OF TRANSPORTATION
STATE HIGHWAY ADMINISTRATION
DATA SERVICES DIVISION

2022 HIGHWAY LOCATION REFERENCE

COUNTY: CARROLL
DISTRICT: 7
DATE: 1/16/2024
VERSION: 1.0

ROUTE NUMBER: MD 26 D

DIRECTION: NORTH (INVENTORY)

ROAD_NAME	FUNCTIONAL CLASS	STATE SYSTEM	NHS	MAINTENANCE	MILEPOINT	MILEPOINT DESCRIPTION	MEDIAN TYPE	MARKED LANES	AADT
NO NAME	R-Local	STATE SECONDARY		State Highway Agency	000.020 MD 850 J	OLD LIBERTY RD W	NONE	2	0

ROUTE NUMBER: MD 26 E

DIRECTION: SOUTH (INVENTORY)

ROAD_NAME	FUNCTIONAL CLASS	STATE SYSTEM	NHS	MAINTENANCE	MILEPOINT	MILEPOINT DESCRIPTION	MEDIAN TYPE	MARKED LANES	AADT
NO NAME	R-Local	STATE SECONDARY		State Highway Agency	000.000 MD 26	LIBERTY RD	NONE	2	0
					000.020 MD 850 E	NO NAME			

ROUTE NUMBER: MD 26 F

DIRECTION: SOUTH (INVENTORY)

ROAD_NAME	FUNCTIONAL CLASS	STATE SYSTEM	NHS	MAINTENANCE	MILEPOINT	MILEPOINT DESCRIPTION	MEDIAN TYPE	MARKED LANES	AADT
NO NAME	R-Local	STATE SECONDARY		State Highway Agency	000.000 MD 26	LIBERTY RD	NONE	2	0
					000.020 MD 850 E	NO NAME			

ROUTE NUMBER: MD 27

DIRECTION: NORTH (INVENTORY)

ROAD_NAME	FUNCTIONAL CLASS	STATE SYSTEM	NHS	MAINTENANCE	MILEPOINT	MILEPOINT DESCRIPTION	MEDIAN TYPE	MARKED LANES	AADT
RIDGE RD	U -Minor Arterial	STATE SECONDARY		State Highway Agency	000.000	FREDERICK CO/L	UNPROTECTED	4	15,841
					000.000 MD 27	RIDGE RD			
					000.010 RP 70	RAMP 4 FR MD 27 NB TO IS 70 EB			
					000.070 XO 5	CROSSOVER	POSITIVE BARRIER		
					000.160		UNPROTECTED		
					000.200		POSITIVE BARRIER		
					000.259 IS 70	BALTO NATIONAL PIKE			
	U -Principal Arterial - Other				000.270	EXIT #68			26,553
					000.282 IS 70	BALTO NATIONAL PIKE (WB/L)			
					000.420 RP 70	RAMP 1 FR MD 27 NB TO IS 70 WB	CURBED		
					000.490 RP 70	RAMP 7 FR RAMP 2 (FR IS 70) TO MD 27 SB	UNPROTECTED		
					000.490 MU 215	S MAIN ST			
					000.550 RP 70	RAMP 2 FR IS 70 WB TO MD 27 NB			

MARYLAND DEPARTMENT OF TRANSPORTATION
STATE HIGHWAY ADMINISTRATION
DATA SERVICES DIVISION

2022 HIGHWAY LOCATION REFERENCE

COUNTY: CARROLL
DISTRICT: 7
DATE: 1/16/2024
VERSION: 1.0

ROUTE NUMBER: MD 27

DIRECTION: NORTH (INVENTORY)

ROAD_NAME	FUNCTIONAL CLASS	STATE SYSTEM	NHS	MAINTENANCE	MILEPOINT	MILEPOINT DESCRIPTION	MEDIAN TYPE	MARKED LANES	AADT
RIDGE RD	U -Principal Arterial – Other	STATE SECONDARY		State Highway Agency	000.601		CURBED	4	26,553
					000.737	MU 306 E RIDGEVILLE BLVD			
					000.740				20,834
					000.743	MU 306 E RIDGEVILLE BLVD (WB/L)			
					000.800	XO 41 CROSSOVER			
					000.841	XO 42 CROSSOVER			
					000.920		PAINTED (UNDIV)		
					001.470	MU 270 PARK AVE	NONE		
					001.470	MU 345 TWIN ARCH RD			
					001.545		PAINTED (UNDIV)	3	
					001.587		NONE	2	
					001.708		PAINTED (UNDIV)		
					001.950	MU 81 CENTER ST	NONE		
					002.055		PAINTED (UNDIV)		
					002.320	CO 1310 WATERSVILLE RD	NONE		
					002.320	CO 585 WATERSVILLE RD W			
					002.380		PAINTED (UNDIV)		
	U -Minor Arterial				002.650		NONE		
					003.150	CO 581 LEISHEAR RD			13,820
					003.150	MD 808 A N MAIN ST			
					003.560	CO 1421 WIND SONG WAY			
					003.820	CO 1373 WINDEMERE WAY			
					004.076	CO 1428 FALLING GREEN WAY			
					004.084	CO 1428 FALLING GREEN WAY (WB/L)			
					004.300	CO 1053 MT AIRY DR			
					004.380		PAINTED (UNDIV)		
					004.524	CO 574 GILLIS FALLS RD	NONE		
					004.524	CO 580 HARRISVILLE RD			
					004.580		PAINTED (UNDIV)		
	R -Minor Arterial				004.990	CO 579 WEST FALLS RD	NONE		
					005.926	CO 576 OLD RIDGE RD			
					006.360	CO 575 CABBAGE SPRING RD			

MARYLAND DEPARTMENT OF TRANSPORTATION
STATE HIGHWAY ADMINISTRATION
DATA SERVICES DIVISION

2022 HIGHWAY LOCATION REFERENCE

COUNTY: CARROLL
DISTRICT: 7
DATE: 1/16/2024
VERSION: 1.0

ROUTE NUMBER: MD 27

DIRECTION: NORTH (INVENTORY)

ROAD_NAME	FUNCTIONAL CLASS	STATE SYSTEM	NHS	MAINTENANCE	MILEPOINT	MILEPOINT DESCRIPTION	MEDIAN TYPE	MARKED LANES	AADT
RIDGE RD	R -Minor Arterial	STATE SECONDARY		State Highway Agency	006.360 CO 839	CANTEE LA	NONE	2	13,820
					006.531 CO 838	POMMEL DR			
					006.900 CO 274	ROOP RD			
					007.120 CO 570	GILLIS RD			
					007.510 CO 840	MICHAEL RD			
					007.750 CO 1204	GILBERT RD			
					008.260 CO 569	BRADDOCK RD			
					008.530 CO 1248	DOTSONS RIDGE RD			
					008.580 OP 200	NO NAME			
					008.600 OP 201	NO NAME			
					008.650 OP 1156	NO NAME			
					008.690		PAINTED (UNDIV)		
					008.750 MD 26	LIBERTY RD	NONE		
					008.810		PAINTED (UNDIV)		
					009.560 CO 269	SAMS CREEK RD	NONE		
					009.620		PAINTED (UNDIV)		
					010.280 CO 1148	KIMBERLY JAMES CT	NONE		
					010.540 CO 557	WESTVIEW RD			
					010.830 CO 556	BAKER RD			
					010.830 MD 407	MARSTON RD			
					011.580 OP 196	LINZEE DR			
					011.740 OP 1165	GRAHAMS GREEN DR			
					011.930 OP 196	LINZEE DR			
					012.579	BEGIN STRUCTURE 060021001			
					012.586	END STRUCTURE 060021001			
					013.290 CO 822	BEREN LA			
					013.290 CO 279	DENNINGS RD			
	U -Minor Arterial				013.700 CO 285	NICODEMUS RD			
					014.100 CO 301	OLD WESTMINSTER RD			
					014.560 CO 289	STONE CHAPEL RD			
					014.560 CO 290	WARFIELDSBURG RD			
					014.830 CO 294	REGENT ST			

MARYLAND DEPARTMENT OF TRANSPORTATION
STATE HIGHWAY ADMINISTRATION
DATA SERVICES DIVISION

2022 HIGHWAY LOCATION REFERENCE

COUNTY: CARROLL
DISTRICT: 7
DATE: 1/16/2024
VERSION: 1.0

ROUTE NUMBER: MD 27

DIRECTION: NORTH (INVENTORY)

ROAD_NAME	FUNCTIONAL CLASS	STATE SYSTEM	NHS	MAINTENANCE	MILEPOINT	MILEPOINT DESCRIPTION	MEDIAN TYPE	MARKED LANES	AADT
RIDGE RD	U -Minor Arterial	STATE SECONDARY		State Highway Agency	014.880 CO 295	EXETER RD	NONE	2	13,820
					015.140 CO 296	ROLLING RIDGE DR			
					015.390 CO 1604	LONE TREE RD			
					015.752		PAINTED (UNDIV)		
	U -Principal Arterial – Other				015.860 CO 299	CHAPEL RD	NONE		8,561
					015.860 CO 302	KATE WAGNER RD			
					015.910		PAINTED (UNDIV)		
					016.320 CO 301	OLD WESTMINSTER RD	NONE		
					016.810 MD 808 B	SPRING MILLS RD			
					017.206	BEGIN STRUCTURE 060003001			
					017.227	END STRUCTURE 060003001			
					017.260	BEGIN STRUCTURE 060067001			
					017.264	END STRUCTURE 060067001			
					017.420		PAINTED (UNDIV)		
					017.460 CO 1520	BYFIELD RD	NONE		
					017.492		PAINTED (UNDIV)		
					017.770 CO 383	BOND ST	NONE		
					017.850		PAINTED (UNDIV)		
					017.890 CO 1487	MONTPELIER CT	NONE		
					017.910		PAINTED (UNDIV)		
					017.980 CO 388	GOODWINS QUARRY RD	NONE		
					018.110 OP 105	MIAMI AVE			
					018.120 CO 386	HOLLOW ROCK AVE			
					018.200 OP 108	ALLEY			
					018.220 OP 107	ALLEY			
LIBERTY ST					018.280 MU 200	E GEORGE ST			
					018.280 MU 201	W GEORGE ST			
					018.340 MU 92	CHASE ST #2			
					018.420 MU 210	E GREEN ST			
					018.420 MU 209	W GREEN ST			
					018.470 MU 8245	UNION ALLEY			
RAILROAD AVE					018.510 MU 330	E MAIN ST			11,594

MARYLAND DEPARTMENT OF TRANSPORTATION
STATE HIGHWAY ADMINISTRATION
DATA SERVICES DIVISION

2022 HIGHWAY LOCATION REFERENCE

COUNTY: CARROLL
DISTRICT: 7
DATE: 1/16/2024
VERSION: 1.0

ROUTE NUMBER: MD 27

DIRECTION: NORTH (INVENTORY)

ROAD_NAME	FUNCTIONAL CLASS	STATE SYSTEM	NHS	MAINTENANCE	MILEPOINT	MILEPOINT DESCRIPTION	MEDIAN TYPE	MARKED LANES	AADT
RAILROAD AVE	U -Principal Arterial – Other	STATE SECONDARY		State Highway Agency	018.510 MU 332	W MAIN ST	NONE	2	11,594
					018.560 MU 621	WINTERS ST	CENTER TLA (UNDIV)		
					018.590 MU 184	DISTILLERY DR			
					018.650 MU 110	EMERALD HILL LA	PAINTED (UNDIV)		
					018.710		CENTER TLA (UNDIV)		
MANCHESTER RD					018.770 MU 516	TUC RD	PAINTED (UNDIV)		
					019.020 RP 140	RAMP 6 FR MD 27 EB TO MD 140 SB			
					019.050 RP 140	RAMP 7 FR MD 27 WB TO RAMP 6 (TO MD 140)	NONE		
					019.060 RP 140	RAMP 8 FR RAMP 5 (FR MD 140) TO MD 27 WB			
					019.061	BEGIN STRUCTURE 060072002			
					019.070 RP 140	RAMP 5 FR MD 140 SB TO MD 27 EB			
					019.102 MD 140	BALTIMORE BLVD (SB/L)			
					019.110		PAINTED (UNDIV)		18,064
					019.118 MD 140	BALTIMORE BLVD			
					019.130	END STRUCTURE 060072002			
					019.210 RP 140	RAMP 3 FR MD 27 EB TO MD 140 NB			
					019.230 RP 140	RAMP 2 FR MD 27 TO RAMP 3 (TO MD 140 NB)	NONE		
					019.240 RP 140	RAMP 1 FR RAMP 4 NB TO MD 27 WB			
					019.250 RP 140	RAMP 4 FR MD 140 NB TO MD 27 EB		3	
					019.300		PAINTED (UNDIV)		
					019.304	BEGIN STRUCTURE 060073002			
					019.373	END STRUCTURE 060073002			
					019.430		NONE	2	
					019.490		PAINTED (UNDIV)		
					019.520 CO 1261	GOLDENROD TERR	NONE		
					019.540	BEGIN STRUCTURE 060074002			
					019.547		PAINTED (UNDIV)		
					019.595	END STRUCTURE 060074002			
					019.620 CO 394	HAHN RD	NONE	3	
					019.730		PAINTED (UNDIV)		
					019.761	BEGIN STRUCTURE 060048001			
					019.772	END STRUCTURE 060048001			

MARYLAND DEPARTMENT OF TRANSPORTATION
STATE HIGHWAY ADMINISTRATION
DATA SERVICES DIVISION

2022 HIGHWAY LOCATION REFERENCE

COUNTY: CARROLL
DISTRICT: 7
DATE: 1/16/2024
VERSION: 1.0

ROUTE NUMBER: MD 27

DIRECTION: NORTH (INVENTORY)

ROAD_NAME	FUNCTIONAL CLASS	STATE SYSTEM	NHS	MAINTENANCE	MILEPOINT	MILEPOINT DESCRIPTION	MEDIAN TYPE	MARKED LANES	AADT			
MANCHESTER RD	U -Principal Arterial – Other	STATE SECONDARY		State Highway Agency	019.847	BEGIN STRUCTURE 060052001	NONE	3	18,064			
					019.852	END STRUCTURE 060052001						
					019.880	CO 1173 BENNETT CERF DR				2		
					019.880	MD 852 G				OLD MANCHESTER RD		
					019.930						PAINTED (UNDIV)	
					020.370	CO 397				LUCABAUGH MILL RD	NONE	
					020.393					BEGIN STRUCTURE 060053001		
					020.399					END STRUCTURE 060053001		
					020.427						PAINTED (UNDIV)	
					020.570	CO 410				GAHLE RD	NONE	
					020.630						PAINTED (UNDIV)	
					021.160	MD 852 J				MARTIN DR	NONE	
					021.620						PAINTED (UNDIV)	
					021.710	CO 941				GUADELUPE DR	NONE	10,133
					021.710	MD 482				HAMPSTEAD MEXICO RD		
					021.750						PAINTED (UNDIV)	
					022.140	MD 852 G				OLD MANCHESTER RD	NONE	
					022.350	MD 27 A				RANDOM RIDGE RD		
					022.600	CO 1133				OLD MANCHESTER RD		
					022.900	CO 1133				OLD MANCHESTER RD		
					023.310	MD 852 A				NO NAME		
					023.380	MD 27 B				NO NAME		
					023.740	CO 138				SNYDERSBURG RD		
					023.740	CO 142				SULLIVAN RD		
					025.010	CO 133				ALBERT RILL RD		8,881
					026.100	OP 28				GROVES MILL RD		
					026.300	MD 852 C				MANCHESTER RD		
					026.400	MD 27 C				NO NAME		
					026.650	MD 27 D				NO NAME		
					026.780	MD 27 E				NO NAME		
					026.860	MU 205				WESTMINSTER ST		
026.960												

MARYLAND DEPARTMENT OF TRANSPORTATION
STATE HIGHWAY ADMINISTRATION
DATA SERVICES DIVISION

2022 HIGHWAY LOCATION REFERENCE

COUNTY: CARROLL
DISTRICT: 7
DATE: 1/16/2024
VERSION: 1.0

ROUTE NUMBER: MD 27

DIRECTION: NORTH (INVENTORY)

ROAD_NAME	FUNCTIONAL CLASS	STATE SYSTEM	NHS	MAINTENANCE	MILEPOINT	MILEPOINT DESCRIPTION	MEDIAN TYPE	MARKED LANES	AADT	
MANCHESTER RD	U -Principal Arterial – Other	STATE SECONDARY		State Highway Agency	026.980	MU 183	PUMPING STATION #27 RD	NONE	2	8,881
					027.270	MD 30	HANOVER PIKE			

ROUTE NUMBER: MD 27 A

DIRECTION: EAST (INVENTORY)

ROAD_NAME	FUNCTIONAL CLASS	STATE SYSTEM	NHS	MAINTENANCE	MILEPOINT	MILEPOINT DESCRIPTION	MEDIAN TYPE	MARKED LANES	AADT	
RANDOM RIDGE RD	U -Local	STATE SECONDARY		State Highway Agency	000.000	MD 852 F	NO NAME	NONE	2	0
					000.030	MD 27	MANCHESTER RD			
					000.080	CO 411	RANDOM RIDGE RD			
					000.090					
					000.150		ROAD END			

ROUTE NUMBER: MD 27 B

DIRECTION: EAST (INVENTORY)

ROAD_NAME	FUNCTIONAL CLASS	STATE SYSTEM	NHS	MAINTENANCE	MILEPOINT	MILEPOINT DESCRIPTION	MEDIAN TYPE	MARKED LANES	AADT	
NO NAME	R -Local	STATE SECONDARY		State Highway Agency	000.000	MD 852 B	NO NAME	NONE	2	0
					000.010	MD 27	MANCHESTER RD			

ROUTE NUMBER: MD 27 C

DIRECTION: EAST (INVENTORY)

ROAD_NAME	FUNCTIONAL CLASS	STATE SYSTEM	NHS	MAINTENANCE	MILEPOINT	MILEPOINT DESCRIPTION	MEDIAN TYPE	MARKED LANES	AADT	
NO NAME	R -Local	STATE SECONDARY		State Highway Agency	000.000	MD 27	MANCHESTER RD	NONE	2	0
					000.010	MD 852 C	MANCHESTER RD			

ROUTE NUMBER: MD 27 D

DIRECTION: EAST (INVENTORY)

ROAD_NAME	FUNCTIONAL CLASS	STATE SYSTEM	NHS	MAINTENANCE	MILEPOINT	MILEPOINT DESCRIPTION	MEDIAN TYPE	MARKED LANES	AADT	
NO NAME	U -Local	STATE SECONDARY		State Highway Agency	000.000	MD 27	MANCHESTER RD	NONE	2	0
					000.020	MD 852 C	MANCHESTER RD			

MARYLAND DEPARTMENT OF TRANSPORTATION
STATE HIGHWAY ADMINISTRATION
DATA SERVICES DIVISION

2022 HIGHWAY LOCATION REFERENCE

COUNTY: CARROLL
DISTRICT: 7
DATE: 1/16/2024
VERSION: 1.0

ROUTE NUMBER: MD 27 E

DIRECTION: EAST (INVENTORY)

ROAD_NAME	FUNCTIONAL CLASS	STATE SYSTEM	NHS	MAINTENANCE	MILEPOINT	MILEPOINT DESCRIPTION	MEDIAN TYPE	MARKED LANES	AADT
NO NAME	U-Local	STATE SECONDARY		State Highway Agency	000.000	MD 27 MANCHESTER RD	NONE	2	0
					000.020	MD 852 C MANCHESTER RD			

ROUTE NUMBER: MD 30

DIRECTION: NORTH (INVENTORY)

ROAD_NAME	FUNCTIONAL CLASS	STATE SYSTEM	NHS	MAINTENANCE	MILEPOINT	MILEPOINT DESCRIPTION	MEDIAN TYPE	MARKED LANES	AADT
HANOVER PIKE	U-Principal Arterial - Other	STATE PRIMARY	NHS	State Highway Agency	000.000	BALTIMORE CO/L	NONE	2	17,873
					000.000	MD 30 HANOVER PIKE			
					000.184		PAINTED (UNDIV)		
					000.223		CENTER TLA (UNDIV)		
					000.284		PAINTED (UNDIV)		
					000.322		CURBED	3	
					000.388			4	
					000.440	XO 37 CROSSOVER	ROUNDAABOUT		
					000.456	MD 30 BU HANOVER PIKE			
HAMPSTEAD BYPASS					000.465				11,301
					000.475	MD 30 BU HANOVER PIKE (SB/L)			
					000.488	XO 38 CROSSOVER	CURBED		
					000.572			3	
					000.614			2	
					000.664		PAINTED (UNDIV)		
					001.802	CO 446 HOUCKSVILLE RD	NONE		
					002.353	BEGIN STRUCTURE 060069001			
					002.363	CO 413 SHILOH RD			
					002.366	END STRUCTURE 060069001			
					002.433	BEGIN STRUCTURE 060071001			
					002.446	END STRUCTURE 060071001			
					002.744		PAINTED (UNDIV)		
					002.775		CURBED		
					002.906			4	
					003.063	MD 482 HAMPSTEAD MEXICO RD	ROUNDAABOUT		

MARYLAND DEPARTMENT OF TRANSPORTATION
STATE HIGHWAY ADMINISTRATION
DATA SERVICES DIVISION

2022 HIGHWAY LOCATION REFERENCE

COUNTY: CARROLL
DISTRICT: 7
DATE: 1/16/2024
VERSION: 1.0

ROUTE NUMBER: MD 30

DIRECTION: NORTH (INVENTORY)

ROAD_NAME	FUNCTIONAL CLASS	STATE SYSTEM	NHS	MAINTENANCE	MILEPOINT	MILEPOINT DESCRIPTION	MEDIAN TYPE	MARKED LANES	AADT							
HAMPSTEAD BYPASS	U -Principal Arterial – Other	STATE PRIMARY	NHS	State Highway Agency	003.107	MD 482	HAMPSTEAD MEXICO RD (WB/L)	CURBED	4	11,301						
					003.250						3					
					003.310						PAINTED (UNDIV)	2				
					004.282				BEGIN STRUCTURE 060070001		NONE					
					004.305				END STRUCTURE 060070001							
					004.527						PAINTED (UNDIV)					
					004.585						CURBED					
					004.670							3				
					004.808							4				
					004.875	XO 33			CROSSOVER		ROUNDAABOUT					
					004.885	MD 30 BU			HANOVER PIKE (SB/L)							
					004.901							18,263				
					004.913	MD 30 BU			HANOVER PIKE							
					HANOVER PIKE						004.924	XO 34	CROSSOVER	CURBED		
											005.137	MU 27	EAGLE RIDGE CT			
											005.215					3
											005.297	OP 50	NORTH CARROLL LA	PAINTED (UNDIV)		
											005.397			NONE	2	
											005.507	CO 145	BASLER RD			
											005.787	CO 150	CAPE HORN RD N			
006.151			PAINTED (UNDIV)													
006.226	MU 45	CHARMIL DR	CENTER TLA (UNDIV)													
006.318	CO 178	MAPLE GROVE RD	NONE													
006.440			CENTER TLA (UNDIV)													
006.497			PAINTED (UNDIV)													
006.753	MU 40	BEAVER ST	NONE													
006.753	MU 160	NEW ST														
006.857	MU 8025	DEEP ALLEY														
006.857	MU 90	HIGH ST														
006.996	MU 60	CHURCH ST														
006.997	MU 78	GRAFFIE LA														
007.087	MU 205	WESTMINSTER ST														

MARYLAND DEPARTMENT OF TRANSPORTATION
STATE HIGHWAY ADMINISTRATION
DATA SERVICES DIVISION

2022 HIGHWAY LOCATION REFERENCE

COUNTY: CARROLL
DISTRICT: 7
DATE: 1/16/2024
VERSION: 1.0

ROUTE NUMBER: MD 30

DIRECTION: NORTH (INVENTORY)

ROAD_NAME	FUNCTIONAL CLASS	STATE SYSTEM	NHS	MAINTENANCE	MILEPOINT	MILEPOINT DESCRIPTION	MEDIAN TYPE	MARKED LANES	AADT		
HANOVER PIKE	U -Principal Arterial – Other	STATE PRIMARY	NHS	State Highway Agency	007.087	MU 230	YORK ST	NONE	2	18,263	
					007.117	MU 8020	CARR ALLEY				
					007.235	MU 8040	WOOD ALLEY				
					007.267	MU 120	MAIDEN LA				
					007.319	MD 27	MANCHESTER RD				18,943
					007.352			PAINTED (UNDIV)			
					007.429	MU 30	BACHMAN RD	NONE			
					007.479	MU 195	WALNUT ST				
					007.509	MU 8010	OGG ALLEY				
					007.569	MU 89	HOLLAND DR				
					007.689	OP 34	FERRIER RD				
					007.699	MU 125	MICHELLE RD				
					008.139	MU 71	FRIDINGER MILL RD				
					008.270			PAINTED (UNDIV)			3
					008.300			NONE			2
					008.392	MU 231	HALLIE AVE				
					008.427			PAINTED (UNDIV)			
					008.489	MD 86	LINEBORO RD	NONE			
					008.499						14,303
					008.504	MD 86	LINEBORO RD (SB/L)				
					008.699	OP 33	MANCHESTER BAPTIST CHURCH RD				
					008.849	CO 128	EBBVALE RD				
					009.129	CO 127	TRACEYS MILL RD				
					009.822			PAINTED (UNDIV)			
					009.949	MD 496	BACHMANS VALLEY RD	NONE			
					009.949	CO 122	WENTZ RD				
					009.958			PAINTED (UNDIV)			
					010.579	CO 1283	DEEP RUN RD E	NONE			
					010.889	CO 120	MT VENTUS RD NO 1				
					011.019	CO 119	HARVEY YINGLING RD				
011.469	CO 121	MT VENTUS RD #2									
011.759		PENNSYLVANIA ST/L									

R -Principal Arterial – Other

MARYLAND DEPARTMENT OF TRANSPORTATION
STATE HIGHWAY ADMINISTRATION
DATA SERVICES DIVISION

2022 HIGHWAY LOCATION REFERENCE

COUNTY: CARROLL
DISTRICT: 7
DATE: 1/16/2024
VERSION: 1.0

ROUTE NUMBER: MD 30 BC

DIRECTION: NORTH (INVENTORY)

ROAD_NAME	FUNCTIONAL CLASS	STATE SYSTEM	NHS	MAINTENANCE	MILEPOINT	MILEPOINT DESCRIPTION	MEDIAN TYPE	MARKED LANES	AADT	
HANOVER PIKE	U-Local	STATE SECONDARY		State Highway Agency	000.000	MD 30 BU	HANOVER PIKE	NONE	2	0
					000.050	MD 30 BZ	HANOVER PIKE			

ROUTE NUMBER: MD 30 BU

DIRECTION: NORTH (INVENTORY)

ROAD_NAME	FUNCTIONAL CLASS	STATE SYSTEM	NHS	MAINTENANCE	MILEPOINT	MILEPOINT DESCRIPTION	MEDIAN TYPE	MARKED LANES	AADT	
HANOVER PIKE	U -Principal Arterial – Other	STATE SECONDARY		State Highway Agency	000.000	MD 30	HANOVER PIKE	CURBED	3	9,732
					000.024			PAINTED (UNDIV)		
					000.056			NONE	2	
					000.252	CO 431	TRENTON MILL RD			
					000.376	OP 153	DOSS GARLAND DR			
					000.758	OP 152	HAMPSHIRE RD			
					000.861	MU 140	MAIN ST			
					003.244	MU 140	HANOVER PIKE			7,831
					003.468	CO 158	GREENMOUNT CHURCH RD			
					003.478	CO 1270	ZAKIRA CT			
					003.598	CO 157	GREENMOUNT STATION RD			
					003.688	CO 779	STERLING CT			
					003.787					PAINTED (UNDIV)
003.910	MD 30 BC	HANOVER PIKE			NONE					
003.962					CURBED					
003.998	MD 30	HAMPSTEAD BYPASS								

ROUTE NUMBER: MD 30 BZ

DIRECTION: NORTH (INVENTORY)

ROAD_NAME	FUNCTIONAL CLASS	STATE SYSTEM	NHS	MAINTENANCE	MILEPOINT	MILEPOINT DESCRIPTION	MEDIAN TYPE	MARKED LANES	AADT	
HANOVER PIKE	U-Local	STATE SECONDARY		State Highway Agency	000.000		CUL DE SAC	NONE	2	0
					000.055	MD 30 BC	HANOVER PIKE			
					000.150		ROAD END			

MARYLAND DEPARTMENT OF TRANSPORTATION
STATE HIGHWAY ADMINISTRATION
DATA SERVICES DIVISION

2022 HIGHWAY LOCATION REFERENCE

COUNTY: CARROLL
DISTRICT: 7
DATE: 1/16/2024
VERSION: 1.0

ROUTE NUMBER: MD 31

DIRECTION: EAST (INVENTORY)

ROAD_NAME	FUNCTIONAL CLASS	STATE SYSTEM	NHS	MAINTENANCE	MILEPOINT	MILEPOINT DESCRIPTION	MEDIAN TYPE	MARKED LANES	AADT
NEW WINDSOR RD	R -Minor Arterial	STATE SECONDARY		State Highway Agency	000.000	BEGIN STRUCTURE 060008001	NONE	2	2,522
					000.000	FREDERICK CO/L			
					000.000	MD 31 NEW WINDSOR RD			
					000.006	END STRUCTURE 060008001			
					000.080	CO 236 SAMS CREEK RD			
					000.190	CO 242 OLD NEW WINDSOR RD			
					000.480	OP 1200 NO NAME			
					001.220	MD 407 MARSTON RD			5,692
					002.290	CO 265 WAKEFIELD VALLEY RD			
					002.871	BEGIN STRUCTURE 060007001			
					002.878	END STRUCTURE 060007001			
HIGH ST					002.940	MU 35 COE DR			
					002.970	MU 130 LAMBERT AVE			
					003.060	MU 160 MAPLE AVE			
					003.090	MU 50 MILL DR			
					003.130	MU 30 CHURCH ST			
					003.170	MU 210 SPOERLEIN DR			
					003.220	MD 831 J MAIN ST			
					003.255	MU 71 MANNING DR			
GREEN VALLEY RD					003.383	MD 75 GREEN VALLEY RD			
					003.438	MU 40 COLLEGE AVE			
					003.460	MU 70 MANNING DR			
MAIN ST					003.500	MD 831 J MAIN ST			7,230
					003.500	MU 230 UNION BRIDGE RD			
					003.580	MU 120 BROWNIE DR			
					003.610	MU 70 MANNING DR			
					003.650	MU 170 ROOP DR			
					003.670	MU 20 BLUE RIDGE AVE			
					003.690	MU 210 SPOERLEIN DR			
NEW WINDSOR RD					003.710	MU 220 SPRINGDALE AVE			
					003.810	MU 30 CHURCH ST			
					004.270	MD 852 OLD NEW WINDSOR PIKE			

MARYLAND DEPARTMENT OF TRANSPORTATION
STATE HIGHWAY ADMINISTRATION
DATA SERVICES DIVISION

2022 HIGHWAY LOCATION REFERENCE

COUNTY: CARROLL
DISTRICT: 7
DATE: 1/16/2024
VERSION: 1.0

ROUTE NUMBER: MD 31

DIRECTION: EAST (INVENTORY)

ROAD_NAME	FUNCTIONAL CLASS	STATE SYSTEM	NHS	MAINTENANCE	MILEPOINT	MILEPOINT DESCRIPTION	MEDIAN TYPE	MARKED LANES	AADT	
NEW WINDSOR RD	R -Minor Arterial	STATE SECONDARY		State Highway Agency	004.270	OP 79	SLINGLUFF LA	NONE	2	7,230
					004.770	MU 225	TIBBETTS LA			
					005.390	CO 265	WAKEFIELD VALLEY RD			
					005.928		BEGIN STRUCTURE 060057001			
					005.933		END STRUCTURE 060057001			
					006.310	CO 287	MEDFORD RD			
					007.097	CO 1284	BYRON RD			
					007.102	CO 1284	BYRON RD (NB/L)			
					007.493		BEGIN STRUCTURE 060046001			
					007.499		END STRUCTURE 060046001			
	007.510	MD 852	OLD NEW WINDSOR PIKE							
	007.780			PAINTED (UNDIV)						
	007.850	MD 852 K	STONE CHAPEL RD	NONE						
	007.900			PAINTED (UNDIV)						
	008.280	MU 305	LONG VALLEY RD	NONE						
	008.516			PAINTED (UNDIV)						
	008.620	MU 508	TAHOMA FARM RD							
	009.370	MU 615	WINDSOR DR	NONE						
	009.662			PAINTED (UNDIV)						
	009.790	MU 540	UNIONTOWN RD	NONE						
	009.839			PAINTED (UNDIV)						
	009.940	BK 1		NONE	12,433					
	009.940	MU 332	W MAIN ST							
	009.940	MU 624	WMC DR							
	010.044			PAINTED (UNDIV)						
010.310			CURBED							
010.350	MD 140	COLLEGE VIEW BLVD								

U -Minor Arterial

U -Principal Arterial – Other

MARYLAND DEPARTMENT OF TRANSPORTATION
STATE HIGHWAY ADMINISTRATION
DATA SERVICES DIVISION

2022 HIGHWAY LOCATION REFERENCE

COUNTY: CARROLL
DISTRICT: 7
DATE: 1/16/2024
VERSION: 1.0

ROUTE NUMBER: MD 32

DIRECTION: NORTH (INVENTORY)

ROAD_NAME	FUNCTIONAL CLASS	STATE SYSTEM	NHS	MAINTENANCE	MILEPOINT	MILEPOINT DESCRIPTION	MEDIAN TYPE	MARKED LANES	AADT
SYKESVILLE RD	U -Principal Arterial – Other	STATE SECONDARY	NHS	State Highway Agency	000.000	HOWARD CO/L	NONE	2	22,605
					000.000 MD 32	SYKESVILLE RD			
					000.118		PAINTED (UNDIV)		
					000.244 MU 90	COLLEGE RD	NONE		
					000.308		PAINTED (UNDIV)		
					000.461 MU 245	RAINCLIFFE RD (EB/L)	NONE		
					000.461 MU 247	SANDOSKY RD			
					000.468 MU 245	RAINCLIFFE RD			
					000.468 MU 247	SANDOSKY RD (SB/L)			
					000.519		PAINTED (UNDIV)		
					000.962		CURBED		
					001.010			3	
					001.040			4	
					001.116 MU 303	SPRINGFIELD AVE			
					001.122				24,981
					001.129 MU 303	SPRINGFIELD AVE (SB/L)			
					001.250			3	
					001.292		PAINTED (UNDIV)		
					001.300			2	
					001.558	BEGIN STRUCTURE 060009001	NONE		
					001.566	END STRUCTURE 060009001			
					002.062 CO 1375	JOHNSVILLE RD (EB/L)			
					002.064		CENTER TLA (UNDIV)		
					002.067 CO 1375	JOHNSVILLE RD			
					002.184 CO 681	FREEDOM AVE	PAINTED (UNDIV)		
					002.324 SR 16	MAIN ST	NONE	3	
					002.350		CENTER TLA (UNDIV)		
					002.584 MD 851 A	NO NAME			
					002.624 OP 234	WAITE AVE			
					002.684 CO 689	GRANDVIEW AVE			
					002.794 CO 691	CIRCLE DR			
					002.977			4	

MARYLAND DEPARTMENT OF TRANSPORTATION
STATE HIGHWAY ADMINISTRATION
DATA SERVICES DIVISION

2022 HIGHWAY LOCATION REFERENCE

COUNTY: CARROLL
DISTRICT: 7
DATE: 1/16/2024
VERSION: 1.0

ROUTE NUMBER: MD 32

DIRECTION: NORTH (INVENTORY)

ROAD_NAME	FUNCTIONAL CLASS	STATE SYSTEM	NHS	MAINTENANCE	MILEPOINT	MILEPOINT DESCRIPTION	MEDIAN TYPE	MARKED LANES	AADT
SYKESVILLE RD	U -Principal Arterial – Other	STATE SECONDARY	NHS	State Highway Agency	003.074	CO 1360	MACBETH WAY	CURBED	24,981
					003.074	CO 1404	PINEY RIDGE PKWY		
					003.244	OP 231	LEE LA		
					003.360	MD 26	LIBERTY RD		
					003.364				11,591
					003.368	MD 26	LIBERTY RD (WB/L)		
					003.444			PAINTED (UNDIV)	
					003.534	CO 1423	BEVARD RD	NONE	
					003.575				3
					003.674	CO 662	BARTHOLOW RD	CURBED	
					003.674	CO 1042	LONDONTOWN BLVD		
					003.787			PAINTED (UNDIV)	
					004.064	CO 1282	PROGRESS WAY	NONE	2
					004.116			PAINTED (UNDIV)	
					004.224	CO 704	BENNETT RD	NONE	
					004.224	CO 1375	JOHNSVILLE RD		
					004.294			PAINTED (UNDIV)	
					004.424	CO 648	PLACID DR		
					004.634	CO 641	IRVING RUBY RD		
					004.934	CO 640	PINE KNOB RD	NONE	
					005.774		BEGIN STRUCTURE 060049001		
					005.891		END STRUCTURE 060049001		
					006.434	OP 1151	MINERS RIDGE DR		
					006.584	CO 930	ARLINGTON DR		
					007.084	OP 224	NO NAME		
					007.114	CO 638	BOLLINGER MILL RD		
					007.354	CO 636	LEMANS CT		
					007.504	CO 1047	LAKELAND DR		
					007.614	OP 1131	ALMOND DR		
					007.674			PAINTED (UNDIV)	
					007.735	CO 1575	LAKE FOREST CT		
					007.844	OP 1154	STRAWBERRY DR	NONE	

MARYLAND DEPARTMENT OF TRANSPORTATION
STATE HIGHWAY ADMINISTRATION
DATA SERVICES DIVISION

2022 HIGHWAY LOCATION REFERENCE

COUNTY: CARROLL
DISTRICT: 7
DATE: 1/16/2024
VERSION: 1.0

ROUTE NUMBER: MD 32

DIRECTION: NORTH (INVENTORY)

ROAD_NAME	FUNCTIONAL CLASS	STATE SYSTEM	NHS	MAINTENANCE	MILEPOINT	MILEPOINT DESCRIPTION	MEDIAN TYPE	MARKED LANES	AADT	
SYKESVILLE RD	U -Principal Arterial – Other U -Minor Arterial	STATE SECONDARY	NHS	State Highway Agency	008.294	CO 1287	GEORGIA AVE	NONE	2	11,591
					008.364	MD 91	GAMBER RD			
					008.364	OP 528	SANDRA LA			
					008.544	CO 635	POOLE RD			
					008.704	CO 539	NINER RD			
					008.724			PAINTED (UNDIV)		
					009.294	CO 1386	KNOX CT	NONE		
					009.424	CO 544	LONDON BRIDGE RD			
					009.564	CO 545	KLEE MILL RD			
					009.564	OP 181	NO NAME			
					009.664	CO 1127	GREEN POND CT			
					009.954	CO 837	NOTTINGHAM RD			
					010.594	CO 547	BIRD VIEW RD			
					010.594	CO 981	WILDA DR			
					010.794	CO 1271	FOUR SEASONS RD			
					010.983			PAINTED (UNDIV)		
	U -Major Collector	011.064	CO 1321	CHANGING SEASONS RD	NONE					
		011.064	CO 1611	NICODEMUS RD E						
		011.089			PAINTED (UNDIV)					
		012.004	CO 919	BRANDY LA	NONE					
		012.004	CO 825	CINDY LA						
		012.234	OP 185	HOLLIDAY LA						
		012.274	OP 186	BLIZZARD LA						
		012.364	CO 783	BRENDA WAY						
		012.524	OP 187	BLIZZARD LA						
		012.824	CO 538	DEER PARK RD						
		012.834				8,501				
		012.904	OP 189	HILLSIDE CT						
		013.444	OP 190	GROVE LA						
		013.734	MD 904	NELSON RD	PAINTED (UNDIV)					
		U -Minor Arterial	013.844	MD 97	NEW WASHINGTON RD	NONE	9,741			
			013.916			PAINTED (UNDIV)				

MARYLAND DEPARTMENT OF TRANSPORTATION
STATE HIGHWAY ADMINISTRATION
DATA SERVICES DIVISION

2022 HIGHWAY LOCATION REFERENCE

COUNTY: CARROLL
DISTRICT: 7
DATE: 1/16/2024
VERSION: 1.0

ROUTE NUMBER: MD 32

DIRECTION: NORTH (INVENTORY)

ROAD_NAME	FUNCTIONAL CLASS	STATE SYSTEM	NHS	MAINTENANCE	MILEPOINT	MILEPOINT DESCRIPTION	MEDIAN TYPE	MARKED LANES	AADT
SYKESVILLE RD	U -Minor Arterial	STATE SECONDARY		State Highway Agency	013.944	CO 524 SHORT LANE RD	NONE	2	9,741
					014.093		PAINTED (UNDIV)		
WASHINGTON RD					014.234	MD 854 B OLD WASHINGTON RD			
					014.604	CO 304 DOROTHY AVE	NONE		
					014.666		PAINTED (UNDIV)		
					014.974	CO 302 KATE WAGNER RD	NONE		
					015.215		PAINTED (UNDIV)		
					015.334	CO 1082 WASHINGTON LA	NONE		
					015.398		PAINTED (UNDIV)		
					015.434	CO 973 MARYDELL DR	NONE		
					015.450		PAINTED (UNDIV)		
					015.524	CO 327 HOOK RD	NONE		
					015.594	CO 314 MYERSVIEW DR			
					015.784	OP 121 DAVIS LANE			
					015.984	CO 310 SMITH AVE			
					016.014	CO 328 LYNN AVE			
					016.064	CO 312 ALTO AVE			
					016.224	CO 1427 CENTER ST			
					016.224	CO 329 DAVID AVE			
					016.371	CO 305 GIST RD (NB/L)			
					016.377	CO 305 GIST RD			
					016.404	CO 340 MARGARET AVE	PAINTED (UNDIV)		
					016.494	CO 341 STONER AVE	NONE		
					016.510		PAINTED (UNDIV)		
					016.604	MU 15 BENNETT AVE	NONE		
					016.724	MU 555 WASHINGTON RD			

ROUTE NUMBER: MD 75

DIRECTION: NORTH (INVENTORY)

ROAD_NAME	FUNCTIONAL CLASS	STATE SYSTEM	NHS	MAINTENANCE	MILEPOINT	MILEPOINT DESCRIPTION	MEDIAN TYPE	MARKED LANES	AADT
GREEN VALLEY RD	R -Major Collector	STATE SECONDARY		State Highway Agency	000.000	BEGIN STRUCTURE 060012001	NONE	2	1,841

MARYLAND DEPARTMENT OF TRANSPORTATION
STATE HIGHWAY ADMINISTRATION
DATA SERVICES DIVISION

2022 HIGHWAY LOCATION REFERENCE

COUNTY: CARROLL
DISTRICT: 7
DATE: 1/16/2024
VERSION: 1.0

ROUTE NUMBER: MD 75

DIRECTION: NORTH (INVENTORY)

ROAD_NAME	FUNCTIONAL CLASS	STATE SYSTEM	NHS	MAINTENANCE	MILEPOINT	MILEPOINT DESCRIPTION	MEDIAN TYPE	MARKED LANES	AADT
GREEN VALLEY RD	R-Major Collector	STATE SECONDARY		State Highway Agency	000.000	FREDERICK CO/L	NONE	2	1,841
					000.000 MD 75	GREEN VALLEY RD			
					000.008	END STRUCTURE 060012001			
					000.043	BEGIN STRUCTURE 060065001			
					000.047	END STRUCTURE 060065001			
S MAIN ST					000.310 MU 60	CHURCH ST			
					000.350 MU 180	W WILLIAR ST			
					000.360 MU 116	LEHIGH DR			
					000.380 MU 160	WHYTE ST			
					000.410 MU 113	ROAD M			
					000.430 MU 140	E STONER ST			
					000.430 MU 141	W STONER ST			
					000.510 MU 111	E LOCUST ST			4,462
					000.510 MU 110	W LOCUST ST			
					000.600 MU 150	E THOMAS ST			
					000.620 MU 8080	W ENGLE ALLEY			
N MAIN ST					000.650 MU 40	E BROADWAY			
					000.650 MU 41	W BROADWAY			
					000.720 MU 70	E ELGER ST			
					000.720 MU 71	W ELGER ST			
					000.750 MU 130	RAILROAD AVE			
					000.901	BEGIN STRUCTURE 060013001			
					000.909	END STRUCTURE 060013001			
GREEN VALLEY RD					000.980 MU 118	MAIN ST			
					001.570 CO 898	PHILLIPS LA			
					001.930 MD 75 A	NO NAME			
					002.145		PAINTED (UNDIV)		
					002.270 CO 1553	SHEPHERDS MILL RD	NONE		
					002.270 CO 228	STEM RD			
					002.312		PAINTED (UNDIV)		
					002.560 MD 800 D	WATSON LN	NONE		
					002.860 CO 235	MCKINSTRYS MILL RD			

MARYLAND DEPARTMENT OF TRANSPORTATION
STATE HIGHWAY ADMINISTRATION
DATA SERVICES DIVISION

2022 HIGHWAY LOCATION REFERENCE

COUNTY: CARROLL
DISTRICT: 7
DATE: 1/16/2024
VERSION: 1.0

ROUTE NUMBER: MD 75

DIRECTION: NORTH (INVENTORY)

ROAD_NAME	FUNCTIONAL CLASS	STATE SYSTEM	NHS	MAINTENANCE	MILEPOINT	MILEPOINT DESCRIPTION	MEDIAN TYPE	MARKED LANES	AADT
GREEN VALLEY RD	R-Major Collector	STATE SECONDARY		State Highway Agency	003.960 MD 800 D	WATSON LN	NONE	2	4,462
					003.960 CO 240	WINTERS CHURCH RD			
					004.080 MD 800 G	CONNECTOR TO MD 800C			
					004.170 MD 800 B	NO NAME			
					004.610 MD 84	CLEAR RIDGE RD S			5,692
					004.672	BEGIN STRUCTURE 060051001			
					004.696	END STRUCTURE 060051001			
					004.815		PAINTED (UNDIV)		
					005.300 MD 31	HIGH ST	NONE		

ROUTE NUMBER: MD 75 A

DIRECTION: NORTH (INVENTORY)

ROAD_NAME	FUNCTIONAL CLASS	STATE SYSTEM	NHS	MAINTENANCE	MILEPOINT	MILEPOINT DESCRIPTION	MEDIAN TYPE	MARKED LANES	AADT
NO NAME	R-Local	STATE SECONDARY		State Highway Agency	000.000 MD 75	GREEN VALLEY RD	NONE	2	0
					000.012	ROAD END - CABLE ACROSS ROAD			

ROUTE NUMBER: MD 77

DIRECTION: EAST (INVENTORY)

ROAD_NAME	FUNCTIONAL CLASS	STATE SYSTEM	NHS	MAINTENANCE	MILEPOINT	MILEPOINT DESCRIPTION	MEDIAN TYPE	MARKED LANES	AADT
MIDDLEBURG RD	R-Major Collector	STATE SECONDARY		State Highway Agency	000.000	BEGIN STRUCTURE 100056001	NONE	2	873
					000.000	FREDERICK CO/L			
					000.000 MD 77	ROCKY RIDGE RD			
					000.003	END STRUCTURE 100056001			
					000.030 CO 1311	KEYSVILLE RD S			
					000.060 OP 57	CIRCLE DR			
					000.120 OP 57	CIRCLE DR			
					000.388	BEGIN STRUCTURE 060015001			
					000.426	END STRUCTURE 060015001			
					000.990 CO 18	NAYLORS MILL RD			1,112
					001.930 MD 194	FRANCIS SCOTT KEY HWY			
					001.930 CO 214	MIDDLEBURG RD			

MARYLAND DEPARTMENT OF TRANSPORTATION
STATE HIGHWAY ADMINISTRATION
DATA SERVICES DIVISION

2022 HIGHWAY LOCATION REFERENCE

COUNTY: CARROLL
DISTRICT: 7
DATE: 1/16/2024
VERSION: 1.0

ROUTE NUMBER: MD 84

DIRECTION: NORTH (INVENTORY)

ROAD_NAME	FUNCTIONAL CLASS	STATE SYSTEM	NHS	MAINTENANCE	MILEPOINT	MILEPOINT DESCRIPTION	MEDIAN TYPE	MARKED LANES	AADT
CLEAR RIDGE RD S	R -Minor Collector	STATE SECONDARY		State Highway Agency	000.000 MD 75	GREEN VALLEY RD	NONE	2	1,533
CLEAR RIDGE RD					000.040 MD 800 A	NO NAME			
					000.440 MD 800 B	NO NAME			
					000.732	BEGIN STRUCTURE 060017001			
					000.736	END STRUCTURE 060017001			
					001.180 OP 66	NO NAME			
					001.910 CO 227	PIPE CREEK RD			
					001.990 CO 965	LOWMAN LA			
TREVANION RD	R -Major Collector				003.040 CO 214	MIDDLEBURG RD			
					003.110 CO 247	UNIONTOWN RD			
BAUST CHURCH RD	R -Local				003.750 CO 34	TREVANION RD			0
					004.503	BEGIN STRUCTURE 060016001			
					004.514	END STRUCTURE 060016001			
					005.750 MD 832	OLD TANEYTOWN RD			

ROUTE NUMBER: MD 86

DIRECTION: NORTH (INVENTORY)

ROAD_NAME	FUNCTIONAL CLASS	STATE SYSTEM	NHS	MAINTENANCE	MILEPOINT	MILEPOINT DESCRIPTION	MEDIAN TYPE	MARKED LANES	AADT
LINEBORO RD	U -Minor Arterial	STATE SECONDARY		State Highway Agency	000.000 MD 30	HANOVER PIKE	CURBED	2	3,713
					000.126		PAINTED (UNDIV)		
					000.200 MU 231	HALLIE AVE	NONE		
					000.200 MU 240	MAHLA CT			
	U -Major Collector				000.260		PAINTED (UNDIV)		
					001.280 CO 1011	PAUL CIR	NONE		
					001.280 CO 854	VALLEY VISTA CT			
					001.680 CO 1555	SARATOGA CT			
					002.250	BEGIN STRUCTURE 060059001			
					002.261	END STRUCTURE 060059001			
					002.960 CO 210	WATER TANK RD			
					003.024	BEGIN STRUCTURE 060019001			
					003.032	END STRUCTURE 060019001			

MARYLAND DEPARTMENT OF TRANSPORTATION
STATE HIGHWAY ADMINISTRATION
DATA SERVICES DIVISION

2022 HIGHWAY LOCATION REFERENCE

COUNTY: CARROLL
DISTRICT: 7
DATE: 1/16/2024
VERSION: 1.0

ROUTE NUMBER: MD 86

DIRECTION: NORTH (INVENTORY)

ROAD_NAME	FUNCTIONAL CLASS	STATE SYSTEM	NHS	MAINTENANCE	MILEPOINT	MILEPOINT DESCRIPTION	MEDIAN TYPE	MARKED LANES	AADT	
LINEBORO RD	U -Major Collector	STATE SECONDARY		State Highway Agency	003.034	CO 127	TRACEYS MILL RD	NONE	2	3,713
					003.460	CO 892	CHURCH ST N			
					003.460	CO 893	CHURCH ST S			
					003.635	OP 42	DUSTY LA			
					003.766		BEGIN STRUCTURE 060018001			
					003.771		END STRUCTURE 060018001			
					003.860	CO 894	MILL ST N			
					003.860	CO 1309	MILL ST S			
					004.000		PENNSYLVANIA ST/L			

ROUTE NUMBER: MD 88

DIRECTION: EAST (INVENTORY)

ROAD_NAME	FUNCTIONAL CLASS	STATE SYSTEM	NHS	MAINTENANCE	MILEPOINT	MILEPOINT DESCRIPTION	MEDIAN TYPE	MARKED LANES	AADT			
LOWER BECKLEYSVILLE RD	U -Principal Arterial - Other	STATE SECONDARY		State Highway Agency	000.000	MU 55	HOUCKSVILLE RD	NONE	2	3,382		
					000.000	MU 140	MAIN ST					
					000.207	MU 105	SYCAMORE DR					
					000.213	MU 105	SYCAMORE DR (WB/L)					
					000.350	MU 18	DOGWOOD DR					
					000.639		PAINTED (UNDIV)					
					000.654		CURBED					
					000.670	XO 35	CROSSOVER				ROUNDAABOUT	
					000.680	XO 36	CROSSOVER				CURBED	4,445
					000.698		PAINTED (UNDIV)					
BLACKROCK RD	U -Minor Arterial				000.820	CO 424	CEDARBROOK RD	NONE				
					001.060		BALTIMORE CO/L					
					001.060	MD 88	BLACKROCK RD					

ROUTE NUMBER: MD 91

DIRECTION: NORTH (INVENTORY)

ROAD_NAME	FUNCTIONAL CLASS	STATE SYSTEM	NHS	MAINTENANCE	MILEPOINT	MILEPOINT DESCRIPTION	MEDIAN TYPE	MARKED LANES	AADT	
GAMBER RD	U -Principal Arterial - Other	STATE SECONDARY	NHS	State Highway Agency	000.000	OP 528	SANDRA LA	NONE	2	8,671

MARYLAND DEPARTMENT OF TRANSPORTATION
STATE HIGHWAY ADMINISTRATION
DATA SERVICES DIVISION

2022 HIGHWAY LOCATION REFERENCE

COUNTY: CARROLL
DISTRICT: 7
DATE: 1/16/2024
VERSION: 1.0

ROUTE NUMBER: MD 91

DIRECTION: NORTH (INVENTORY)

ROAD_NAME	FUNCTIONAL CLASS	STATE SYSTEM	NHS	MAINTENANCE	MILEPOINT	MILEPOINT DESCRIPTION	MEDIAN TYPE	MARKED LANES	AADT							
GAMBER RD	U -Principal Arterial – Other	STATE SECONDARY	NHS	State Highway Agency	000.000	MD 32	SYKESVILLE RD	NONE	2	8,671						
					000.370	CO 1278	AMANDA LA									
					000.380	OP 223	NO NAME									
					000.560	CO 1425	ANDREA CT									
					000.960	MD 879	OLD GAMBER RD									
					000.984		BEGIN STRUCTURE 060014001									
					000.989		END STRUCTURE 060014001									
					001.300			PAINTED (UNDIV)								
					001.460	CO 538	DEER PARK RD	NONE								
					001.560			PAINTED (UNDIV)								
					001.680	MD 879 B	OLD GAMBER RD	NONE								
					002.170	MD 879 B	OLD GAMBER RD									
					002.170	OP 1229	PRESERVE DR									
					002.240	MD 879 C	NO NAME									
					002.437		BEGIN STRUCTURE 060060001									
					002.442		END STRUCTURE 060060001									
					002.500	CO 1183	COLD SATURDAY DR									
					002.500	CO 493	HUGHES RD									
					002.860	MD 879 D	OLD GAMBER RD									
					002.980	CO 492	BLOOM RD									
					003.106			PAINTED (UNDIV)								
					EMORY RD	U -Minor Arterial						003.210	MD 140	BALTIMORE BLVD	NONE	4,901
												003.260			PAINTED (UNDIV)	
												003.300	CO 1285	MICHELE BRAUNING DR	NONE	
												003.740	MD 879 D	CEDARHURST RD		
												003.740	CO 888	INDUSTRIAL PARK DR		
												003.772		BEGIN STRUCTURE 060020001		
												003.780				
												003.805		END STRUCTURE 060020001		
												003.847		BEGIN STRUCTURE 060047001		
003.875		END STRUCTURE 060047001														
004.000	MD 879 E	NO NAME														
	U -Major Collector															

MARYLAND DEPARTMENT OF TRANSPORTATION
STATE HIGHWAY ADMINISTRATION
DATA SERVICES DIVISION

2022 HIGHWAY LOCATION REFERENCE

COUNTY: CARROLL
DISTRICT: 7
DATE: 1/16/2024
VERSION: 1.0

ROUTE NUMBER: MD 91

DIRECTION: NORTH (INVENTORY)

ROAD_NAME	FUNCTIONAL CLASS	STATE SYSTEM	NHS	MAINTENANCE	MILEPOINT	MILEPOINT DESCRIPTION	MEDIAN TYPE	MARKED LANES	AADT	
EMORY RD	U -Major Collector	STATE SECONDARY		State Highway Agency	004.270	CO 488	HOLLINGSWORTH RD	NONE	2	4,901
					004.270	CO 977	SPRINGHURST CT			
					004.530	CO 870	PLEASANT PLAINS DR			
					004.530	OP 1090	WINTERBERRY CT			
					004.680	CO 923	BLUEBERRY LA			
					004.840	CO 1154	JUNEBERRY CT			
					004.840	CO 480	LAWNDALE RD E			
					005.060	CO 1202	ELDERBERRY LA			
					005.250	CO 481	BROOKMEAD CT			
					005.316	CO 479	LAWNDALE RD			
					005.324	CO 479	LAWNDALE RD (WB/L)			
					005.610	CO 1175	SOUTHGLENN DR			
					005.750	CO 925	ALTONDALE RD			
					005.830	CO 926	CLYDESDALE RD WAY			
					006.370	CO 461	EMORY CHURCH RD			
					006.370	CO 460	MT GILEAD RD			
					006.440		BALTIMORE CO/L			
006.440		EMORY RD								

ROUTE NUMBER: MD 97

DIRECTION: NORTH (INVENTORY)

ROAD_NAME	FUNCTIONAL CLASS	STATE SYSTEM	NHS	MAINTENANCE	MILEPOINT	MILEPOINT DESCRIPTION	MEDIAN TYPE	MARKED LANES	AADT		
OLD WASHINGTON RD	U -Major Collector	STATE SECONDARY		State Highway Agency	000.000	BEGIN STRUCTURE 060029001	NONE	2	10,424		
					000.000	MD 97				HOODS MILL RD	
					000.000					HOWARD CO/L	
					000.011					END STRUCTURE 060029001	
					000.020	CO 603				HOODS MILL RD	
					000.191						PAINTED (UNDIV)
					000.620	CO 603				HOODS MILL RD	NONE
					002.064					BEGIN STRUCTURE 060028001	
					002.077					END STRUCTURE 060028001	

MARYLAND DEPARTMENT OF TRANSPORTATION
STATE HIGHWAY ADMINISTRATION
DATA SERVICES DIVISION

2022 HIGHWAY LOCATION REFERENCE

COUNTY: CARROLL
DISTRICT: 7
DATE: 1/16/2024
VERSION: 1.0

ROUTE NUMBER: MD 97

DIRECTION: NORTH (INVENTORY)

ROAD_NAME	FUNCTIONAL CLASS	STATE SYSTEM	NHS	MAINTENANCE	MILEPOINT	MILEPOINT DESCRIPTION	MEDIAN TYPE	MARKED LANES	AADT		
OLD WASHINGTON RD	U -Major Collector	STATE SECONDARY		State Highway Agency	002.420	CO 604	EDEN MILL RD	NONE	2	10,424	
	R -Major Collector				002.655	CO 675	OBRECHT RD				
					002.720	OP 213	DORSEY LA				
					002.980	CO 605	FANNIE DORSEY RD				
					003.089		BEGIN STRUCTURE 060064001				
					003.096		END STRUCTURE 060064001				
					003.160	CO 905	ELYSE CT				
					003.300	CO 904	NOLAND DR				
					003.680	CO 807	TRIXSAM RD				
					003.720	OP 215	CONWAY LA				
					003.760	CO 613	DANMARTH RD				
					003.830	CO 612	BLANKNER RD				
					003.920	CO 614	STREAKER RD				
					004.263	CO 1607	PINEY VIEW CT				
					004.500	CO 616	BUCKHORN RD				
					004.517		BEGIN STRUCTURE 060045001				
					004.526		END STRUCTURE 060045001				
					004.557	CO 1578	PINE BROOK FARM RD				
					004.630	CO 943	PINEY RUN CT				
					004.950	CO 1315	CHISELED STONE RD				
					005.485						PAINTED (UNDIV)
					005.495						CURBED
					005.505	MD 850 H	OLD LIBERTY RD WEST				ROUNDAABOUT
					005.513	MD 850 H	OLD LIBERTY RD WEST				
					005.525	MD 850 H	OLD LIBERTY RD WEST (WB/L)				
					005.540	MD 850 H	OLD LIBERTY RD WEST (WB/L)				CURBED
					005.630	RP 26	RAMP 6 FR MD 26 EB TO MD 97 SB				NONE
	005.680	RP 26	RAMP 5 FR MD 97 TO RAMP 6 (TO MD 26 EB)								
NEW WASHINGTON RD	R -Minor Arterial		005.710	MD 26	LIBERTY RD				15,934		
			005.740	RP 26	RAMP 7 FR RAMP2 (FR MD26) TO MD97 SB						
			005.770	RP 26	RAMP 2 FR MD 26 WB TO MD 97 NB						
			007.480			PAINTED (UNDIV)					

MARYLAND DEPARTMENT OF TRANSPORTATION
STATE HIGHWAY ADMINISTRATION
DATA SERVICES DIVISION

2022 HIGHWAY LOCATION REFERENCE

COUNTY: CARROLL
DISTRICT: 7
DATE: 1/16/2024
VERSION: 1.0

ROUTE NUMBER: MD 97

DIRECTION: NORTH (INVENTORY)

ROAD_NAME	FUNCTIONAL CLASS	STATE SYSTEM	NHS	MAINTENANCE	MILEPOINT	MILEPOINT DESCRIPTION	MEDIAN TYPE	MARKED LANES	AADT		
NEW WASHINGTON RD	R -Minor Arterial	STATE SECONDARY		State Highway Agency	007.630	CO 629	BARTHOLOW RD	NONE	2	15,934	
					007.675			PAINTED (UNDIV)			
					009.279		BEGIN STRUCTURE 060050001	NONE			
					009.301		END STRUCTURE 060050001				
					010.042			PAINTED (UNDIV)			
					010.150	CO 285	NICODEMUS RD	NONE			
					010.150	CO 1611	NICODEMUS RD E				
					010.200			PAINTED (UNDIV)			
					012.430	MD 32	SYKESVILLE RD	NONE			19,521
					012.500			PAINTED (UNDIV)			
					013.900	CO 327	HOOK RD	NONE			
					013.966			PAINTED (UNDIV)			
					014.800	CO 339	MARY AVE	NONE			
					014.800	CO 338	POOLE RD				
					014.845			PAINTED (UNDIV)			
					014.890						3
					015.135			UNPROTECTED			4
					015.220			CURBED			
MALCOLM DR					015.240	CO 348	E MAIN ST		4	26,931	
					015.240	CO 505	OLD WESTMINSTER PIKE				
					015.380	CO 506	OLD BALTIMORE RD				5
					015.490	XO 11	CROSSOVER				
					015.490	OP 130	NURSERY RD				
					015.500						
					015.604	MD 140	BALTIMORE BLVD (SB/L)				
					015.610	MD 140	BALTIMORE BLVD				
					015.610		BEG X-REF W/ MD 140				
					015.610	MU 335	MALCOLM DR				
LITTLESTOWN PIKE					017.930	MD 140	BALTIMORE BLVD (SB/L)	NONE	2	23,954	
					017.930		END X-REF W/ MD 140				
					017.930	MU 434	PENNSYLVANIA AVE				
					017.943	MD 140	COLLEGE VIEW BLVD				

MARYLAND DEPARTMENT OF TRANSPORTATION
STATE HIGHWAY ADMINISTRATION
DATA SERVICES DIVISION

2022 HIGHWAY LOCATION REFERENCE

COUNTY: CARROLL
DISTRICT: 7
DATE: 1/16/2024
VERSION: 1.0

ROUTE NUMBER: MD 97

DIRECTION: NORTH (INVENTORY)

ROAD_NAME	FUNCTIONAL CLASS	STATE SYSTEM	NHS	MAINTENANCE	MILEPOINT	MILEPOINT DESCRIPTION	MEDIAN TYPE	MARKED LANES	AADT
LITTLESTOWN PIKE	U -Principal Arterial – Other	STATE SECONDARY		State Highway Agency	018.010	CO 374 DUNROVIN AVE	NONE	2	23,954
					018.070	CO 375 VIRGINIA DR			
					018.100	RP 140 RAMP 1 FR MD 97 TO MD 140 WB			
					018.100	MU 521 WYNDTRYST DR			
					018.180	RP 140 RAMP 2 FR MD 140 WB TO MD 97 NB		3	
					018.240	MU 281 KRIDERS CHURCH RD	PAINTED (UNDIV)		
					018.330	MU 150 CORPORATE CENTER CT	NONE		
					018.360		PAINTED (UNDIV)		
					018.480	MU 358 MEADOW BRANCH RD	NONE		
					018.525			2	
					018.710	CO 1481 OLD BACHMANS VALLEY RD			
					018.850			3	
					018.873		PAINTED (UNDIV)		
					019.020	MU 3 AIRPORT DR	NONE	2	
					019.020	MU 325 MAGNA WAY			
					019.160		PAINTED (UNDIV)		
					019.410	MU 564 ARTHUR PECK DR	NONE		
					019.420	CO 1327 OLD MEADOW BRANCH RD			18,832
					019.570	CO 75 PLEASANT VALLEY RD	PAINTED (UNDIV)		
					019.760	CO 785 KALTEN RD			
	U -Minor Arterial				019.920		NONE		
	R -Minor Arterial				020.330	MD 496 BACHMANS VALLEY RD			14,334
					021.090	CO 107 JOHN OWINGS RD			
					021.170	CO 1294 PLANKWOOD RD			
					021.337		PAINTED (UNDIV)		
					021.486	CO 55 STONE RD			
					021.910	OP 24 CROWL RD	NONE		
					023.160	CO 774 SAW MILL RD W			
					023.520	OP 1030 DEEP RUN RD WEST			
					023.669	BEGIN STRUCTURE 060031001			
					023.691	END STRUCTURE 060031001			
					023.740	CO 95 OLD HANOVER RD			9,124

MARYLAND DEPARTMENT OF TRANSPORTATION
STATE HIGHWAY ADMINISTRATION
DATA SERVICES DIVISION

2022 HIGHWAY LOCATION REFERENCE

COUNTY: CARROLL
DISTRICT: 7
DATE: 1/16/2024
VERSION: 1.0

ROUTE NUMBER: MD 97

DIRECTION: NORTH (INVENTORY)

ROAD_NAME	FUNCTIONAL CLASS	STATE SYSTEM	NHS	MAINTENANCE	MILEPOINT	MILEPOINT DESCRIPTION	MEDIAN TYPE	MARKED LANES	AADT		
LITTLESTOWN PIKE	R -Minor Arterial	STATE SECONDARY		State Highway Agency	024.120	OP 23	CEMETERY LA	NONE	2	9,124	
					024.190	CO 86	MURKLE RD				
					024.380	CO 88	TURKEYFOOT RD				
					024.410	CO 85	BROWN RD				
					024.580	CO 1153	GREEN MEADOW LA				
					025.090	CO 1153	GREEN MEADOW LA				
					025.400	CO 90	CHERRYTOWN RD				
					025.530	CO 65	MAYBERRY RD				
					025.970	CO 92	SILVER RUN VALLEY RD				
					025.995		BEGIN STRUCTURE 060030001				
					026.008		END STRUCTURE 060030001				
					027.080	CO 93	MOTTER RD				
					027.140	CO 94	HUMBERT SCHOOLHOUSE RD				
					027.670	CO 53	BLACKS SCHOOLHOUSE RD				8,104
					027.750	CO 1426	FAR SIDE CT				
					027.950	CO 67	ARTERS MILL RD				
					028.310		PENNSYLVANIA ST/L				

ROUTE NUMBER: MD 140

DIRECTION: NORTH (INVENTORY)

ROAD_NAME	FUNCTIONAL CLASS	STATE SYSTEM	NHS	MAINTENANCE	MILEPOINT	MILEPOINT DESCRIPTION	MEDIAN TYPE	MARKED LANES	AADT		
BALTIMORE BLVD	U -Principal Arterial – Other	STATE PRIMARY	NHS	State Highway Agency	000.000	BALTIMORE CO/L	NONE	4	38,127		
					000.000	MD 140				WESTMINSTER PIKE	
					000.055					PAINTED (UNDIV)	
					000.085					ATR STATION #0007 (CABINET NB/L)	
					000.250	CO 490				OLD WESTMINSTER PIKE	CENTER TLA (UNDIV)
					000.470	OP 176				NO NAME	
					000.850	CO 976				DEDE RD	NONE
					000.910					CENTER TLA (UNDIV)	
					001.150	MD 879 D				OLD GAMBER RD	
					001.350	MD 91				EMORY RD	CURBED

MARYLAND DEPARTMENT OF TRANSPORTATION
STATE HIGHWAY ADMINISTRATION
DATA SERVICES DIVISION

2022 HIGHWAY LOCATION REFERENCE

COUNTY: CARROLL
DISTRICT: 7
DATE: 1/16/2024
VERSION: 1.0

ROUTE NUMBER: MD 140

DIRECTION: NORTH (INVENTORY)

ROAD_NAME	FUNCTIONAL CLASS	STATE SYSTEM	NHS	MAINTENANCE	MILEPOINT	MILEPOINT DESCRIPTION	MEDIAN TYPE	MARKED LANES	AADT
BALTIMORE BLVD	U -Principal Arterial – Other	STATE PRIMARY	NHS	State Highway Agency	001.440	CO 1285	MICHELE BRAUNING DR	CURBED	38,127
					001.600		POSITIVE BARRIER		
					001.690	XO 2	CROSSOVER		
					001.690	CO 483	OLD WESTMINSTER PIKE		
					001.850	CO 494	KAYS MILL RD		
					002.070	XO 29	CROSSOVER		
					002.910	XO 19	CROSSOVER		
					003.290	CO 502	SUFFOLK RD		
					004.000	CO 474	SANDYMOUNT RD		
					004.130	XO 23	CROSSOVER		
					004.510	XO 25	CROSSOVER		
					004.750	XO 10	CROSSOVER		
					005.040	CO 466	BETHEL RD		
					005.436	CO 1616	REESE RD		
					005.450	XO 6	CROSSOVER		41,394
					005.463	CO 1616	REESE RD (SB/L)		
					005.600	XO 28	CROSSOVER		
					005.850	XO 20	CROSSOVER		
					006.436	XO 16	CROSSOVER		
					006.582	XO 27	CROSSOVER		
					006.839	XO 22	CROSSOVER		
					007.160	CO 507	LEIDY RD		
					007.440				5
					007.480				6
					007.550		CURBED		
					007.590	MU 347	MARKET ST		
					007.590	CO 506	OLD BALTIMORE RD		
					007.997	MD 97	MALCOLM DR		
					008.000				51,294
					008.004	MU 335	MALCOM DR (SB/L)		
					008.004	MD 97	OLD WASHINGTON RD (SB/L)		
					008.370	CO 398	GORSUCH RD		

MARYLAND DEPARTMENT OF TRANSPORTATION
STATE HIGHWAY ADMINISTRATION
DATA SERVICES DIVISION

2022 HIGHWAY LOCATION REFERENCE

COUNTY: CARROLL
DISTRICT: 7
DATE: 1/16/2024
VERSION: 1.0

ROUTE NUMBER: MD 140

DIRECTION: NORTH (INVENTORY)

ROAD_NAME	FUNCTIONAL CLASS	STATE SYSTEM	NHS	MAINTENANCE	MILEPOINT	MILEPOINT DESCRIPTION	MEDIAN TYPE	MARKED LANES	AADT
BALTIMORE BLVD	U -Principal Arterial – Other	STATE PRIMARY	NHS	State Highway Agency	008.730 MU 173	CRANBERRY RD S	CURBED	6	51,294
					008.730 CO 1402	RALPH ST			
					008.928 MU 75	CENTER ST (EB/L)			
					008.931 MU 75	CENTER ST			
					009.160 RP 140	RAMP 4 FR MD 140 NB TO MD 27 EB			
					009.240 RP 140	RAMP 3 FR MD 27 EB TO MD 140 NB			
					009.250			7	
					009.351	BEGIN STRUCTURE 060032001			
					009.360 MD 27	MANCHESTER RD			
					009.408	END STRUCTURE 060032001			
					009.620 CO 368	ENGLAR RD		6	
					009.620 MU 651	ENGLAR RD (NB/L)			
					009.820 CO 390	MONTEREY DR			
COLLEGE VIEW BLVD					010.040 CO 142	SULLIVAN RD			
					010.090			4	
					010.140			5	
					010.210 RP 140	RAMP 2 FR MD 140 WB TO MD 97 NB			
					010.280 RP 140	RAMP 1 FR MD 97 TO MD 140 WB			
					010.297	BEGIN STRUCTURE 060041011			
					010.310		POSITIVE BARRIER		
					010.320 MD 97	LITTLESTOWN PIKE			
					010.334	END STRUCTURE 060041011			
					010.340			6	
					010.350			5	
					010.400 CO 373	AUGUSTA AVE	UNPROTECTED	4	
					010.618		PAINTED (UNDIV)		
					010.628 MD 31	NEW WINDSOR RD			
					010.670 MD 31	NEW WINDSOR RD (WB/L)	NONE		
TANEYTOWN PIKE					010.708		PAINTED (UNDIV)		
					010.931			3	
					010.990		NONE	4	
					011.060 MU 353	MEADOW CREEK DR			17,111

MARYLAND DEPARTMENT OF TRANSPORTATION
STATE HIGHWAY ADMINISTRATION
DATA SERVICES DIVISION

2022 HIGHWAY LOCATION REFERENCE

COUNTY: CARROLL
DISTRICT: 7
DATE: 1/16/2024
VERSION: 1.0

ROUTE NUMBER: MD 140

DIRECTION: NORTH (INVENTORY)

ROAD_NAME	FUNCTIONAL CLASS	STATE SYSTEM	NHS	MAINTENANCE	MILEPOINT	MILEPOINT DESCRIPTION	MEDIAN TYPE	MARKED LANES	AADT
TANEYTOWN PIKE	U -Principal Arterial – Other	STATE PRIMARY	NHS	State Highway Agency	011.060 MU 624	WMC DR	NONE	4	17,111
					011.130		PAINTED (UNDIV)		
					011.290		NONE	3	
					011.550		PAINTED (UNDIV)		
					011.570 OP 90	WYNDWOOD DR			
					011.670		NONE	2	
					011.770 MU 358	MEADOW BRANCH RD			
					011.770 MU 470	ROYER RD			
					011.791		PAINTED (UNDIV)		
					012.165	BEGIN STRUCTURE 060027001	NONE		
					012.170	END STRUCTURE 060027001			
					012.340 CO 81	HUGHES SHOP RD			13,631
					012.340 MD 832	OLD TANEYTOWN RD			
					012.390		PAINTED (UNDIV)		
					013.450 CO 80	BAUGHER RD	NONE		
					013.990		PAINTED (UNDIV)		
	R -Principal Arterial – Other				014.190 CO 1600	PLEASANT VALLEY RD S	NONE		12,581
					014.326		PAINTED (UNDIV)		
					015.021	BEGIN STRUCTURE 060044001	NONE		
					015.030 CO 73	RICHARDSON RD			
					015.039	END STRUCTURE 060044001			
					015.990 CO 71	TYRONE RD			
					016.920		PAINTED (UNDIV)		
					017.050 CO 65	MAYBERRY RD	NONE		
					017.121		PAINTED (UNDIV)		
					018.208	BEGIN STRUCTURE 060055001	NONE		
					018.216	END STRUCTURE 060055001			
					019.171	BEGIN STRUCTURE 060056001			
	U -Principal Arterial – Other				019.194	END STRUCTURE 060056001			
					019.970		PAINTED (UNDIV)		
					020.025		CURBED		
					020.059 XO 39	CROSSOVER	ROUNDBOUT		

MARYLAND DEPARTMENT OF TRANSPORTATION
STATE HIGHWAY ADMINISTRATION
DATA SERVICES DIVISION

2022 HIGHWAY LOCATION REFERENCE

COUNTY: CARROLL
DISTRICT: 7
DATE: 1/16/2024
VERSION: 1.0

ROUTE NUMBER: MD 140

DIRECTION: NORTH (INVENTORY)

ROAD_NAME	FUNCTIONAL CLASS	STATE SYSTEM	NHS	MAINTENANCE	MILEPOINT	MILEPOINT DESCRIPTION	MEDIAN TYPE	MARKED LANES	AADT
TANEYTOWN PIKE	U -Principal Arterial – Other	STATE PRIMARY	NHS	State Highway Agency	020.070	XO 40	CROSSOVER	CURBED	12,581
E BALTIMORE ST					020.093		PAINTED (UNDIV)		
					020.110	CO 41	SELLS MILL RD	CURBED	
					020.180		PAINTED (UNDIV)		
					020.360	MU 15	CHEVRO DR	NONE	
					020.360	MU 132	GRAND DR		
					020.410	MU 108	FAIRGROUND AVE	PAINTED (UNDIV)	
					020.510	MU 9060	MERWYNS DR	NONE	
					020.530	MU 613	DIVERN ST		
					020.570	MU 8180	ASH DR		
					020.580	MU 193	ROTH AVE		
					020.640	MU 7040	PINE DR		
					020.700	MU 8170	ELM DR		
					020.760		PAINTED (UNDIV)		
					020.770	MU 7030	CEDAR DR		
					020.780	MU 40	BAUMGARDNER AVE	NONE	
					020.800		PAINTED (UNDIV)		
					020.830	MU 8120	POPLAR DR	NONE	
					020.900	MU 7020	CHERRY DR		
					020.960	MU 7010	WALNUT DR		
					021.000	MU 60	BROAD ST		
					021.020	MU 8100	OAK DR	CENTER TLA (UNDIV)	
					021.040	MU 9020	LEGION ALLEY		
					021.070	MU 120	FRANKLIN ST		
					021.140	MU 10	ANTRIM ST	NONE	
					021.180	MU 210	TREVANION RD	PAINTED (UNDIV)	
					021.200	MU 217	WANTZ DR		
					021.250	MU 130	GEORGE ST	NONE	
					021.250	MU 160	MILL AVE		
					021.320	MU 612	REINDOLLAR ST		
					021.350	MU 8030	MIDDLE ST EXT		
					021.360	MU 150	MIDDLE ST		

MARYLAND DEPARTMENT OF TRANSPORTATION
STATE HIGHWAY ADMINISTRATION
DATA SERVICES DIVISION

2022 HIGHWAY LOCATION REFERENCE

COUNTY: CARROLL
DISTRICT: 7
DATE: 1/16/2024
VERSION: 1.0

ROUTE NUMBER: MD 140

DIRECTION: NORTH (INVENTORY)

ROAD_NAME	FUNCTIONAL CLASS	STATE SYSTEM	NHS	MAINTENANCE	MILEPOINT	MILEPOINT DESCRIPTION	MEDIAN TYPE	MARKED LANES	AADT
E BALTIMORE ST	U -Principal Arterial – Other	STATE PRIMARY	NHS	State Highway Agency	021.410 MU 45	BENNER LA	NONE	2	12,581
					021.410 MU 188	RIFFLES LA			
W BALTIMORE ST					021.480 MD 194	YORK ST			5,401
					021.550 MU 90	CHURCH RD			
					021.620 MU 8070	CEMETERY RD			
					021.640 MU 135	MAPLE DR			
					021.680 MU 180	PUMP HOUSE RD			
					021.813 MU 20	PLAYGROUND RD (NB/L)			
					021.826 MU 20	PLAYGROUND RD			
					021.870 CO 4	HARNEY RD			
TANEYTOWN PIKE	R -Principal Arterial – Other				021.990 MU 147	PARK DR			
					022.788	BEGIN STRUCTURE 060024001			
					022.805	END STRUCTURE 060024001			
					023.070 OP 5	NO NAME			
					023.090 CO 6	BAPTIST RD			
					024.400 CO 9	BULL FROG RD			
					024.930	FREDERICK CO/L			
					024.930 MD 140	TANEYTOWN PIKE			

ROUTE NUMBER: MD 144 A

DIRECTION: EAST (INVENTORY)

ROAD_NAME	FUNCTIONAL CLASS	STATE SYSTEM	NHS	MAINTENANCE	MILEPOINT	MILEPOINT DESCRIPTION	MEDIAN TYPE	MARKED LANES	AADT
FREDERICK RD	U -Local	STATE SECONDARY		State Highway Agency	000.000	FREDERICK CO/L	NONE	2	0
					000.000 MD 144 A	OLD NATIONAL PIKE			
					000.280 CO 594	GRIFFITH RD			
					000.690 CO 593	BENNETT BRANCH RD			
					001.180 OP 515	PHEASANT RIDGE DR			
					001.830 MD 144 A	FREDERICK RD			
					001.830	HOWARD CO/L			

MARYLAND DEPARTMENT OF TRANSPORTATION
STATE HIGHWAY ADMINISTRATION
DATA SERVICES DIVISION

2022 HIGHWAY LOCATION REFERENCE

COUNTY: CARROLL
DISTRICT: 7
DATE: 1/16/2024
VERSION: 1.0

ROUTE NUMBER: MD 194

DIRECTION: NORTH (INVENTORY)

ROAD_NAME	FUNCTIONAL CLASS	STATE SYSTEM	NHS	MAINTENANCE	MILEPOINT	MILEPOINT DESCRIPTION	MEDIAN TYPE	MARKED LANES	AADT	
FRANCIS SCOTT KEY HWY	R -Minor Arterial	STATE SECONDARY		State Highway Agency	000.000	BEGIN STRUCTURE 100072001	NONE	2	5,213	
					000.000	FREDERICK CO/L				
					000.000	MD 194				WOODSBORO PIKE
					000.019					END STRUCTURE 100072001
					000.320	CO 212				Y RD
					000.920	CO 214				MIDDLEBURG RD
					001.230	CO 211				BRUCEVILLE RD
					001.542					BEGIN STRUCTURE 060035001
					001.578					END STRUCTURE 060035001
					001.660	CO 12				KEYSVILLE BRUCEVILLE RD
					001.900	CO 23				SHARRETT RD
					002.470	OP 22				CRAMER RD
					003.090	CO 21				REIFSNIDER RD
					004.440	CO 19				KEYSVILLE RD
					005.620	CO 24				CROUSE MILL RD
					005.650					
					FREDERICK ST	U -Minor Arterial U -Principal Arterial - Other				
005.657	END STRUCTURE 060062001									
005.800	MU 5	ALLENDALE LA								
005.980		BEGIN STRUCTURE 060061001								
005.985		END STRUCTURE 060061001								
006.180	MU 45	BENNER LA								
006.180	MU 145	MEMORIAL DR								
006.250	MD 140	W BALTIMORE ST								
006.270	OP 269	OP B								
006.290	MU 8160	ALLEY P								
YORK ST					006.320	MU 221	RECORD LA			
					006.320	MU 220	WESTVIEW DR			
					006.360	MU 8135	MOTTER ALLEY			
					006.390	MU 190	ROBERTS MILL RD			
					006.420	MU 8130	MOTTER ALLEY			
					006.460	MU 110	FAIRVIEW AVE			

MARYLAND DEPARTMENT OF TRANSPORTATION
STATE HIGHWAY ADMINISTRATION
DATA SERVICES DIVISION

2022 HIGHWAY LOCATION REFERENCE

COUNTY: CARROLL
DISTRICT: 7
DATE: 1/16/2024
VERSION: 1.0

ROUTE NUMBER: MD 194

DIRECTION: NORTH (INVENTORY)

ROAD_NAME	FUNCTIONAL CLASS	STATE SYSTEM	NHS	MAINTENANCE	MILEPOINT	MILEPOINT DESCRIPTION	MEDIAN TYPE	MARKED LANES	AADT
YORK ST	U -Principal Arterial – Other	STATE SECONDARY		State Highway Agency	006.510 MU 50	BLUE RIDGE AVE	NONE	2	5,023
					006.570 MU 100	COMMERCE ST			
	U -Minor Arterial				006.620				
FRANCIS SCOTT KEY HWY					006.930 MU 138	KENAN ST			
					007.080 CO 44	FRINGER RD			
					007.365	06000LL01488--1-----			
					007.380 MD 194 D	NO NAME			
	R -Minor Arterial				007.640 CO 43	ANGELL RD			
					008.060 CO 57	BROWN RD			
					008.480 OP 59	COPENHAVER LA			
					009.300 CO 50	KUMP STATION RD			
					009.300 CO 49	TEETER RD			
					010.220 CO 54	STONE RD N			
					010.311	BEGIN STRUCTURE 060033001			
					010.328	END STRUCTURE 060033001			
					010.940 MD 194 E	NO NAME			
					011.350 CO 48	RUGGLES RD			
					011.460	PENNSYLVANIA ST/L			

ROUTE NUMBER: MD 194 D

DIRECTION: EAST (INVENTORY)

ROAD_NAME	FUNCTIONAL CLASS	STATE SYSTEM	NHS	MAINTENANCE	MILEPOINT	MILEPOINT DESCRIPTION	MEDIAN TYPE	MARKED LANES	AADT
NO NAME	U -Local	STATE SECONDARY		State Highway Agency	000.000 MD 194	FRANCIS SCOTT KEY HWY	NONE	2	0
					000.020 MD 853 E	NO NAME			

ROUTE NUMBER: MD 194 E

DIRECTION: EAST (INVENTORY)

ROAD_NAME	FUNCTIONAL CLASS	STATE SYSTEM	NHS	MAINTENANCE	MILEPOINT	MILEPOINT DESCRIPTION	MEDIAN TYPE	MARKED LANES	AADT
NO NAME	R -Local	STATE SECONDARY		State Highway Agency	000.000 MD 853 A	NO NAME	NONE	2	0
					000.020 MD 194	FRANCIS SCOTT KEY HWY			

MARYLAND DEPARTMENT OF TRANSPORTATION
STATE HIGHWAY ADMINISTRATION
DATA SERVICES DIVISION

2022 HIGHWAY LOCATION REFERENCE

COUNTY: CARROLL
DISTRICT: 7
DATE: 1/16/2024
VERSION: 1.0

ROUTE NUMBER: MD 407

DIRECTION: EAST (INVENTORY)

ROAD_NAME	FUNCTIONAL CLASS	STATE SYSTEM	NHS	MAINTENANCE	MILEPOINT	MILEPOINT DESCRIPTION	MEDIAN TYPE	MARKED LANES	AADT
MARSTON RD	R -Major Collector	STATE SECONDARY		State Highway Agency	000.000 MD 31	NEW WINDSOR RD	NONE	2	3,424
					000.790 CO 268	MARSTON RD S			
					001.100 CO 267	WILT RD			
					001.730 CO 283	BOWERSOX RD			
					002.660 CO 278	DOCTOR STITELY RD			
					002.830 CO 279	DENNINGS RD			
					002.890 CO 1031	GLEN VUE DR			
					002.970 OP 988	MAIL RD			
					003.160 OP 1010	MAIL RD			
					003.810 CO 556	BAKER RD			
					003.810 MD 27	RIDGE RD			

ROUTE NUMBER: MD 482

DIRECTION: EAST (INVENTORY)

ROAD_NAME	FUNCTIONAL CLASS	STATE SYSTEM	NHS	MAINTENANCE	MILEPOINT	MILEPOINT DESCRIPTION	MEDIAN TYPE	MARKED LANES	AADT
HAMPSTEAD MEXICO RD	U -Principal Arterial - Other	STATE SECONDARY		State Highway Agency	000.000 CO 941	GUADELUPE DR	NONE	2	8,923
					000.000 MD 27	MANCHESTER RD			
					000.110 MD 852 G	OLD MANCHESTER RD			
					000.140		PAINTED (UNDIV)		
	R -Minor Arterial				000.550 CO 450	LEISTERS CHURCH RD	NONE		
					001.330 CO 143	GABLEHAMMER RD			
					001.840 CO 143	GABLEHAMMER RD			
					002.420 OP 519	BOERNER RD E			
					002.520 CO 1601	CAPE HORN RD			
					002.520 CO 402	GORSUCH RD N			
					003.420 CO 414	BRILHART MILL RD			
					003.680 CO 414	BRILHART MILL RD			
					003.780 CO 138	SNYDERSBURG RD			
					003.817	BEGIN STRUCTURE 060036001			
					003.823	END STRUCTURE 060036001			
	U -Principal Arterial - Other				003.900 CO 156	BRODBECK RD			

MARYLAND DEPARTMENT OF TRANSPORTATION
STATE HIGHWAY ADMINISTRATION
DATA SERVICES DIVISION

2022 HIGHWAY LOCATION REFERENCE

COUNTY: CARROLL
DISTRICT: 7
DATE: 1/16/2024
VERSION: 1.0

ROUTE NUMBER: MD 482

DIRECTION: EAST (INVENTORY)

ROAD_NAME	FUNCTIONAL CLASS	STATE SYSTEM	NHS	MAINTENANCE	MILEPOINT	MILEPOINT DESCRIPTION	MEDIAN TYPE	MARKED LANES	AADT	
HAMPSTEAD MEXICO RD	U -Principal Arterial – Other	STATE SECONDARY		State Highway Agency	004.190	CO 1056	NORTHBROOK DR	NONE	2	8,923
					004.290	CO 415	BRILHART DR			
					004.390	OP 1248	TERESA DR			
					004.450	OP 1247	KEVINS DR			
					004.606			PAINTED (UNDIV)		
					004.645			NONE	3	
					004.669			CURBED		
					004.750	MD 30	HAMPSTEAD BYPASS (SB/L)	ROUNDAABOUT	4	
					004.767					8,683
					004.792	MD 30	HAMPSTEAD BYPASS	CURBED	3	
					004.890			PAINTED (UNDIV)	2	
					004.980	MU 72	PANTHER DR	NONE		
					005.052			PAINTED (UNDIV)		
					005.220	MU 24	NORTH CARROLL ST	NONE		
					005.293		BEGIN STRUCTURE 060037001			
					005.312		END STRUCTURE 060037001			
					005.400	MD 482 A	LARE ST			
					005.453	MU 20	FAIRMOUNT RD			
					005.453	MU 140	MAIN ST			

ROUTE NUMBER: MD 482 A

DIRECTION: EAST (INVENTORY)

ROAD_NAME	FUNCTIONAL CLASS	STATE SYSTEM	NHS	MAINTENANCE	MILEPOINT	MILEPOINT DESCRIPTION	MEDIAN TYPE	MARKED LANES	AADT	
LARE ST	U -Local	STATE SECONDARY		State Highway Agency	000.000	MD 482	HAMPSTEAD MEXICO RD	NONE	2	0
					000.010	MU 110	WEST ST			
					000.040	MU 31	LARE ST			

ROUTE NUMBER: MD 496

DIRECTION: EAST (INVENTORY)

ROAD_NAME	FUNCTIONAL CLASS	STATE SYSTEM	NHS	MAINTENANCE	MILEPOINT	MILEPOINT DESCRIPTION	MEDIAN TYPE	MARKED LANES	AADT	
BACHMANS VALLEY RD	R -Major Collector	STATE SECONDARY		State Highway Agency	000.000	MD 97	LITTLESTOWN PIKE	NONE	2	3,543

MARYLAND DEPARTMENT OF TRANSPORTATION
STATE HIGHWAY ADMINISTRATION
DATA SERVICES DIVISION

2022 HIGHWAY LOCATION REFERENCE

COUNTY: CARROLL
DISTRICT: 7
DATE: 1/16/2024
VERSION: 1.0

ROUTE NUMBER: MD 496

DIRECTION: EAST (INVENTORY)

ROAD_NAME	FUNCTIONAL CLASS	STATE SYSTEM	NHS	MAINTENANCE	MILEPOINT	MILEPOINT DESCRIPTION	MEDIAN TYPE	MARKED LANES	AADT
BACHMANS VALLEY RD	R -Major Collector	STATE SECONDARY		State Highway Agency	000.763	BEGIN STRUCTURE 060040001	NONE	2	3,543
					000.767	END STRUCTURE 060040001			
					001.880	CO 107 JOHN OWINGS RD			
					002.200	CO 108 SAW MILL RD E			
					003.017	BEGIN STRUCTURE 060039001			
					003.021	END STRUCTURE 060039001			
					003.060	CO 144 OLD BACHMANS VALLEY RD			3,493
					003.430	OP 26 HOMESTEAD DR			
					003.711	BEGIN STRUCTURE 060038001			
					003.722	END STRUCTURE 060038001			
					003.800	CO 112 BIXLER CHURCH RD			
					003.890	OP 1028 BIXLER CHURCH RD			
					004.340	CO 130 ECKARD RD			
					004.930	CO 115 WINE RD			
					005.110	CO 129 HOOVER MILL RD			
					005.660	CO 128 EBBVALE RD			
					007.230	MD 30 HANOVER PIKE			
					007.230	CO 122 WENTZ RD			

ROUTE NUMBER: MD 668

DIRECTION: NORTH (INVENTORY)

ROAD_NAME	FUNCTIONAL CLASS	STATE SYSTEM	NHS	MAINTENANCE	MILEPOINT	MILEPOINT DESCRIPTION	MEDIAN TYPE	MARKED LANES	AADT
BOSWELLS DR	R -Local	STATE SECONDARY		State Highway Agency	000.000	CO 119 HARVEY YINGLING RD	NONE	2	0
					000.135	ROAD END			

ROUTE NUMBER: MD 800 A

DIRECTION: EAST (INVENTORY)

ROAD_NAME	FUNCTIONAL CLASS	STATE SYSTEM	NHS	MAINTENANCE	MILEPOINT	MILEPOINT DESCRIPTION	MEDIAN TYPE	MARKED LANES	AADT
NO NAME	R -Local	STATE SECONDARY		State Highway Agency	000.000	MD 84 CLEAR RIDGE RD S	NONE	2	0
					000.040	OP 80 MILL DALE LA			
					000.050	ROAD END			

MARYLAND DEPARTMENT OF TRANSPORTATION
STATE HIGHWAY ADMINISTRATION
DATA SERVICES DIVISION

2022 HIGHWAY LOCATION REFERENCE

COUNTY: CARROLL
DISTRICT: 7
DATE: 1/16/2024
VERSION: 1.0

ROUTE NUMBER: MD 800 B

DIRECTION: NORTH (INVENTORY)

ROAD_NAME	FUNCTIONAL CLASS	STATE SYSTEM	NHS	MAINTENANCE	MILEPOINT	MILEPOINT DESCRIPTION	MEDIAN TYPE	MARKED LANES	AADT
NO NAME	R -Local	STATE SECONDARY		State Highway Agency	000.000 MD 75	GREEN VALLEY RD	NONE	2	0
					000.200 MD 84	CLEAR RIDGE RD			

ROUTE NUMBER: MD 800 C

DIRECTION: EAST (INVENTORY)

ROAD_NAME	FUNCTIONAL CLASS	STATE SYSTEM	NHS	MAINTENANCE	MILEPOINT	MILEPOINT DESCRIPTION	MEDIAN TYPE	MARKED LANES	AADT
NO NAME	R -Local	STATE SECONDARY		State Highway Agency	000.000	ROAD END - GATE/GUARDRAIL	NONE	2	0
					000.050 MD 800 G	CONNECTOR TO MD 800C			
					000.070	ROAD END			

ROUTE NUMBER: MD 800 D

DIRECTION: EAST (INVENTORY)

ROAD_NAME	FUNCTIONAL CLASS	STATE SYSTEM	NHS	MAINTENANCE	MILEPOINT	MILEPOINT DESCRIPTION	MEDIAN TYPE	MARKED LANES	AADT
WATSON LN	R -Local	STATE SECONDARY		State Highway Agency	000.000 MD 75	GREEN VALLEY RD	NONE	2	195
					000.630 CO 227	PIPE CREEK RD			
					001.260 OP 67	NO NAME			
					001.570 MD 75	GREEN VALLEY RD			
					001.570 CO 240	WINTERS CHURCH RD			

ROUTE NUMBER: MD 800 E

DIRECTION: EAST (INVENTORY)

ROAD_NAME	FUNCTIONAL CLASS	STATE SYSTEM	NHS	MAINTENANCE	MILEPOINT	MILEPOINT DESCRIPTION	MEDIAN TYPE	MARKED LANES	AADT
NO NAME	R -Local	STATE SECONDARY		State Highway Agency	000.000 CO 228	STEM RD	NONE	2	0
					000.030	ROAD END			

ROUTE NUMBER: MD 800 G

DIRECTION: NORTH (INVENTORY)

ROAD_NAME	FUNCTIONAL CLASS	STATE SYSTEM	NHS	MAINTENANCE	MILEPOINT	MILEPOINT DESCRIPTION	MEDIAN TYPE	MARKED LANES	AADT
CONNECTOR TO MD 800C	R -Local	STATE SECONDARY		State Highway Agency	000.000 MD 75	GREEN VALLEY RD	NONE	2	0
					000.010 MD 800 C	NO NAME			

MARYLAND DEPARTMENT OF TRANSPORTATION
STATE HIGHWAY ADMINISTRATION
DATA SERVICES DIVISION

2022 HIGHWAY LOCATION REFERENCE

COUNTY: CARROLL
DISTRICT: 7
DATE: 1/16/2024
VERSION: 1.0

ROUTE NUMBER: MD 808 A

DIRECTION: NORTH (INVENTORY)

ROAD_NAME	FUNCTIONAL CLASS	STATE SYSTEM	NHS	MAINTENANCE	MILEPOINT	MILEPOINT DESCRIPTION	MEDIAN TYPE	MARKED LANES	AADT
S MAIN ST	U -Minor Arterial	STATE SECONDARY		State Highway Agency	000.290 MU 306	E RIDGEVILLE BLVD	NONE	2	9,065
					000.290 MU 215	S MAIN ST			
					000.290 MU 270	W RIDGEVILLE BLVD			
					000.370		PAINTED (UNDIV)		
					000.450 OP 84	CULWELL DR	NONE		
					000.540 MU 145	GRIMES CT			
					000.600 MU 130	FAIRWOOD LA			
					000.700 MU 130	FLOWER AVE			
					000.770 MU 350	NORTH WARFIELD DR			
					000.822 MU 374	PINE GROVE CT			
					000.990 MU 340	SUNSET AVE			
					001.060 MU 260	PARADISE AVE			
					001.120 MU 60	CALVARY ST			
					001.190 MU 180	HOOD ST			
					001.250 MU 270	PARK AVE			
					001.290 MU 80	CENTER ST			
N MAIN ST					001.370 MU 290	PROSPECT RD			
					001.430 MU 320	ST JAMES ST			
					001.490 MU 91	W CHURCH ST			
					001.500 MU 90	E CHURCH ST			
					001.540 MU 50	BUFFALO RD			
					001.658 MU 310	ROCKWELL AVE			
					001.810 MU 98	COTTON WOOD AVE			
					001.810 MU 360	WATERSVILLE RD			
					001.970 MU 240	NORTH TOWNE CT			
					002.240 OP 1290	ELLIS RD			
					002.390 CO 873	ELLIS RD			
					002.570 CO 1142	CANDICE DR			
					002.630 CO 581	LEISHEAR RD			
					002.630 MD 27	RIDGE RD			

MARYLAND DEPARTMENT OF TRANSPORTATION
STATE HIGHWAY ADMINISTRATION
DATA SERVICES DIVISION

2022 HIGHWAY LOCATION REFERENCE

COUNTY: CARROLL
DISTRICT: 7
DATE: 1/16/2024
VERSION: 1.0

ROUTE NUMBER: MD 808 B

DIRECTION: EAST (INVENTORY)

ROAD_NAME	FUNCTIONAL CLASS	STATE SYSTEM	NHS	MAINTENANCE	MILEPOINT	MILEPOINT DESCRIPTION	MEDIAN TYPE	MARKED LANES	AADT
SPRING MILLS RD	U -Local	STATE SECONDARY		State Highway Agency	000.000	ROAD END	NONE	2	0
					000.230 MD 27	RIDGE RD			

ROUTE NUMBER: MD 831 J

DIRECTION: WEST (INVENTORY)

ROAD_NAME	FUNCTIONAL CLASS	STATE SYSTEM	NHS	MAINTENANCE	MILEPOINT	MILEPOINT DESCRIPTION	MEDIAN TYPE	MARKED LANES	AADT
MAIN ST	R -Minor Arterial	STATE SECONDARY		State Highway Agency	000.000 MD 31	GREEN VALLEY RD	NONE	2	7,230
					000.000 MU 230	UNION BRIDGE RD			
					000.082 MD 31	HIGH ST			
					000.082 MU 150	MAIN ST			

ROUTE NUMBER: MD 832

DIRECTION: EAST (INVENTORY)

ROAD_NAME	FUNCTIONAL CLASS	STATE SYSTEM	NHS	MAINTENANCE	MILEPOINT	MILEPOINT DESCRIPTION	MEDIAN TYPE	MARKED LANES	AADT
OLD TANEYTOWN RD	U -Local	STATE SECONDARY		State Highway Agency	000.000 MD 140	TANEYTOWN PIKE (SB/L)	CURBED	2	1,373
					000.020		PAINTED (UNDIV)		
	R -Local				000.240 OP 12	NO NAME	NONE		
					000.690 CO 31	FEESER RD N			
					001.013	BEGIN STRUCTURE 060025001			
					001.038	END STRUCTURE 060025001			
					001.668	BEGIN STRUCTURE 060026001			
					001.674	END STRUCTURE 060026001			
	R -Minor Collector				002.810 CO 65	MAYBERRY RD			
	R -Local				002.870 CO 33	CLEARVIEW RD			
					003.130 MD 84	BAUST CHURCH RD			883
					003.930 CO 71	TYRONE RD			
					004.860 CO 73	RICHARDSON RD			
	U -Local				005.690 CO 248	FRIZZELBURG ALLEY			
					005.770 CO 249	FRIZZELBURG RD			
					005.770 CO 1600	PLEASANT VALLEY RD S			
					006.082		PAINTED (UNDIV)		

MARYLAND DEPARTMENT OF TRANSPORTATION
STATE HIGHWAY ADMINISTRATION
DATA SERVICES DIVISION

2022 HIGHWAY LOCATION REFERENCE

COUNTY: CARROLL
DISTRICT: 7
DATE: 1/16/2024
VERSION: 1.0

ROUTE NUMBER: MD 832

DIRECTION: EAST (INVENTORY)

ROAD_NAME	FUNCTIONAL CLASS	STATE SYSTEM	NHS	MAINTENANCE	MILEPOINT	MILEPOINT DESCRIPTION	MEDIAN TYPE	MARKED LANES	AADT	
OLD TANEYTOWN RD	U-Local	STATE SECONDARY		State Highway Agency	006.450	CO 80	BAUGHER RD	NONE	2	883
					007.670	CO 81	HUGHES SHOP RD			
					007.670	MD 140	TANEYTOWN PIKE			

ROUTE NUMBER: MD 833

DIRECTION: WEST (INVENTORY)

ROAD_NAME	FUNCTIONAL CLASS	STATE SYSTEM	NHS	MAINTENANCE	MILEPOINT	MILEPOINT DESCRIPTION	MEDIAN TYPE	MARKED LANES	AADT	
OLD BLACKROCK RD	U-Local	STATE SECONDARY		State Highway Agency	000.000	MD 88	LOWER BECKLEYSVILLE RD (WB/L)	CURBED	2	5,132
					000.021			PAINTED (UNDIV)		
					000.450	CO 423	SUELLEN DR	NONE		
					000.530	MU 60	MOTT AVE EAST			
					000.590	CO 1367	SHILOH AVE EAST			
					000.770	MU 30	GILL AVE			
000.840	MU 140	MAIN ST								

ROUTE NUMBER: MD 849

DIRECTION: EAST (INVENTORY)

ROAD_NAME	FUNCTIONAL CLASS	STATE SYSTEM	NHS	MAINTENANCE	MILEPOINT	MILEPOINT DESCRIPTION	MEDIAN TYPE	MARKED LANES	AADT	
LEISTERS CHURCH RD	U-Local	STATE SECONDARY		State Highway Agency	000.000	MD 852 G	OLD MANCHESTER RD	NONE	2	0
					000.140	OP 137	HILL TOP DR			
					000.360	MD 482	HAMPSTEAD MEXICO RD			
					000.360	CO 450	LEISTERS CHURCH RD			

ROUTE NUMBER: MD 850 C

DIRECTION: EAST (INVENTORY)

ROAD_NAME	FUNCTIONAL CLASS	STATE SYSTEM	NHS	MAINTENANCE	MILEPOINT	MILEPOINT DESCRIPTION	MEDIAN TYPE	MARKED LANES	AADT	
NO NAME	R-Local	STATE SECONDARY		State Highway Agency	000.000		ROAD END: GUARDRAIL	NONE	2	0
					000.179		BEGIN STRUCTURE 060042001			
					000.184		END STRUCTURE 060042001			
					000.210	CO 275	FRANKLINVILLE RD			

MARYLAND DEPARTMENT OF TRANSPORTATION
STATE HIGHWAY ADMINISTRATION
DATA SERVICES DIVISION

2022 HIGHWAY LOCATION REFERENCE

COUNTY: CARROLL
DISTRICT: 7
DATE: 1/16/2024
VERSION: 1.0

ROUTE NUMBER: MD 850 C

DIRECTION: EAST (INVENTORY)

ROAD_NAME	FUNCTIONAL CLASS	STATE SYSTEM	NHS	MAINTENANCE	MILEPOINT	MILEPOINT DESCRIPTION	MEDIAN TYPE	MARKED LANES	AADT
NO NAME	R-Local	STATE SECONDARY		State Highway Agency	000.770	ROAD END	NONE	2	0

ROUTE NUMBER: MD 850 D

DIRECTION: EAST (INVENTORY)

ROAD_NAME	FUNCTIONAL CLASS	STATE SYSTEM	NHS	MAINTENANCE	MILEPOINT	MILEPOINT DESCRIPTION	MEDIAN TYPE	MARKED LANES	AADT
NO NAME	R-Local	STATE SECONDARY		State Highway Agency	000.190	OP 1275	NONE	2	0
					000.190	CO 274			
					000.290	ROAD END			

ROUTE NUMBER: MD 850 E

DIRECTION: EAST (INVENTORY)

ROAD_NAME	FUNCTIONAL CLASS	STATE SYSTEM	NHS	MAINTENANCE	MILEPOINT	MILEPOINT DESCRIPTION	MEDIAN TYPE	MARKED LANES	AADT
NO NAME	R-Local	STATE SECONDARY		State Highway Agency	000.034	MD 26 F	NONE	2	0
					000.284	OP 1142			
					000.324	MD 26 E			
					000.604	CO 566			
					000.780	MD 26			

ROUTE NUMBER: MD 850 H

DIRECTION: EAST (INVENTORY)

ROAD_NAME	FUNCTIONAL CLASS	STATE SYSTEM	NHS	MAINTENANCE	MILEPOINT	MILEPOINT DESCRIPTION	MEDIAN TYPE	MARKED LANES	AADT
OLD LIBERTY RD WEST	R-Local	STATE SECONDARY		State Highway Agency	000.000	ROAD END	NONE	2	0
					000.090	CO 617			
					000.530	CO 1376			
					000.640	CO 553			
					001.058		CURBED		
					001.068		ROUNDAABOUT		
					001.072	MD 97	OLD WASHINGTON RD (SB/L)		
					001.076	MD 97	OLD WASHINGTON RD (SB/L)		
					001.083	MD 97	OLD WASHINGTON RD		

MARYLAND DEPARTMENT OF TRANSPORTATION
STATE HIGHWAY ADMINISTRATION
DATA SERVICES DIVISION

2022 HIGHWAY LOCATION REFERENCE

COUNTY: CARROLL
DISTRICT: 7
DATE: 1/16/2024
VERSION: 1.0

ROUTE NUMBER: MD 850 H

DIRECTION: EAST (INVENTORY)

ROAD_NAME	FUNCTIONAL CLASS	STATE SYSTEM	NHS	MAINTENANCE	MILEPOINT	MILEPOINT DESCRIPTION	MEDIAN TYPE	MARKED LANES	AADT	
OLD LIBERTY RD WEST	R-Local	STATE SECONDARY		State Highway Agency	001.087	MD 97	OLD WASHINGTON RD	ROUNDBOUT	2	0
					001.095			CURBED		
					001.290	CO 1497	RED CEDAR CT	NONE		
					001.340	CO 920	JIM PICKETT RD			
					001.640	CO 1336	RHONDA RD			
					001.730	MD 850 K	NO NAME			
					001.750	CO 545	KLEE MILL RD			
					001.750	MD 26	LIBERTY RD			
						U-Local				

ROUTE NUMBER: MD 850 J

DIRECTION: EAST (INVENTORY)

ROAD_NAME	FUNCTIONAL CLASS	STATE SYSTEM	NHS	MAINTENANCE	MILEPOINT	MILEPOINT DESCRIPTION	MEDIAN TYPE	MARKED LANES	AADT	
OLD LIBERTY RD W	R-Local	STATE SECONDARY		State Highway Agency	000.000		ROAD END: GUARDRAIL	NONE	2	0
					000.010	OP 1143	NO NAME			
					000.170	CO 555	SALEM BOTTOM RD			
					000.830	MD 26 D	NO NAME			
					001.140	MD 26 C	NO NAME			

ROUTE NUMBER: MD 850 K

DIRECTION: EAST (INVENTORY)

ROAD_NAME	FUNCTIONAL CLASS	STATE SYSTEM	NHS	MAINTENANCE	MILEPOINT	MILEPOINT DESCRIPTION	MEDIAN TYPE	MARKED LANES	AADT	
NO NAME	U-Local	STATE SECONDARY		State Highway Agency	000.000	MD 850 H	OLD LIBERTY RD WEST	NONE	2	0
					000.050		ROAD END			

ROUTE NUMBER: MD 851

DIRECTION: NORTH (INVENTORY)

ROAD_NAME	FUNCTIONAL CLASS	STATE SYSTEM	NHS	MAINTENANCE	MILEPOINT	MILEPOINT DESCRIPTION	MEDIAN TYPE	MARKED LANES	AADT	
MAIN ST	U-Major Collector	STATE SECONDARY		State Highway Agency	000.000		BEGIN STRUCTURE 130018001	NONE	2	2,133
					000.000		HOWARD CO/L			
					000.000	MD 851	WEST FRIENDSHIP RD			

MARYLAND DEPARTMENT OF TRANSPORTATION
STATE HIGHWAY ADMINISTRATION
DATA SERVICES DIVISION

2022 HIGHWAY LOCATION REFERENCE

COUNTY: CARROLL
DISTRICT: 7
DATE: 1/16/2024
VERSION: 1.0

ROUTE NUMBER: MD 851

DIRECTION: NORTH (INVENTORY)

ROAD_NAME	FUNCTIONAL CLASS	STATE SYSTEM	NHS	MAINTENANCE	MILEPOINT	MILEPOINT DESCRIPTION	MEDIAN TYPE	MARKED LANES	AADT
MAIN ST	U-Major Collector	STATE SECONDARY		State Highway Agency	000.021	END STRUCTURE 130018001	NONE	2	2,133
					000.070 OP 265	A ST			
					000.070 MU 7	BALDWINS DR			
					000.100 MU 240	OKLAHOMA AVE			
					000.100 MU 247	SANDOSKY RD			
					000.200 MU 80	CHURCH ST			
					000.280 MU 100	CONOWAY ST			
					000.310 MU 290	WILSON AVE			
SPRINGFIELD AVE					000.330 MU 270	SPOUT HILL RD			
					000.550 MU 280	WALNUT AVE			
					000.707 MU 60	CENTRAL AVE			
					000.730 MU 125	JEROBY RD			
					000.750 MU 113	COOPER DR			
					000.775		PAINTED (UNDIV)		
					000.790 OP 525	WARFIELD RD	NONE		
					000.820		CENTER TLA (UNDIV)		
					000.906 MU 278	THIRD AVE	CURBED		
					001.032 MD 32	SYKESVILLE RD (SB/L)			
					001.037 MU 303	SPRINGFIELD AVE			

ROUTE NUMBER: MD 851 A

DIRECTION: NORTH (INVENTORY)

ROAD_NAME	FUNCTIONAL CLASS	STATE SYSTEM	NHS	MAINTENANCE	MILEPOINT	MILEPOINT DESCRIPTION	MEDIAN TYPE	MARKED LANES	AADT
NO NAME	U-Local	STATE SECONDARY		State Highway Agency	000.000	ROAD END	NONE	2	0
					000.050 MD 32	SYKESVILLE RD			

ROUTE NUMBER: MD 851 B

DIRECTION: NORTH (INVENTORY)

ROAD_NAME	FUNCTIONAL CLASS	STATE SYSTEM	NHS	MAINTENANCE	MILEPOINT	MILEPOINT DESCRIPTION	MEDIAN TYPE	MARKED LANES	AADT
NO NAME	U-Local	STATE SECONDARY		State Highway Agency	000.000	ROAD END - BARRICADE	NONE	2	0
					000.010 CO 688	CHURCH ST			

MARYLAND DEPARTMENT OF TRANSPORTATION
STATE HIGHWAY ADMINISTRATION
DATA SERVICES DIVISION

2022 HIGHWAY LOCATION REFERENCE

COUNTY: CARROLL
DISTRICT: 7
DATE: 1/16/2024
VERSION: 1.0

ROUTE NUMBER: MD 851 B

DIRECTION: NORTH (INVENTORY)

ROAD_NAME	FUNCTIONAL CLASS	STATE SYSTEM	NHS	MAINTENANCE	MILEPOINT	MILEPOINT DESCRIPTION	MEDIAN TYPE	MARKED LANES	AADT
NO NAME	U-Local	STATE SECONDARY		State Highway Agency	000.040	ROAD END - BARRICADE	NONE	2	0

ROUTE NUMBER: MD 852

DIRECTION: EAST (INVENTORY)

ROAD_NAME	FUNCTIONAL CLASS	STATE SYSTEM	NHS	MAINTENANCE	MILEPOINT	MILEPOINT DESCRIPTION	MEDIAN TYPE	MARKED LANES	AADT
OLD NEW WINDSOR PIKE	R-Local	STATE SECONDARY		State Highway Agency	000.000	MD 31 NEW WINDSOR RD	NONE	2	0
					000.000	OP 79 SLINGLUFF LA			
					000.070	MD 852 M OLD NEW WINDSOR RD			
					000.230	CO 244 ROWE RD			
					001.090	CO 263 JOHN SELBY RD			
					001.310	CO 262 JOHN HYDE RD			
					001.490	CO 265 WAKEFIELD VALLEY RD			
					002.240	CO 287 MEDFORD RD			
					002.340	CO 261 ROOPS MILL RD			
	U-Local				003.172	BEGIN STRUCTURE 060006001			
					003.183	END STRUCTURE 060006001			
					003.210	CO 260 ADAMS MILL RD			
					003.296	MU 315 LUTHER DR (SB/L)			
					003.304	MU 315 LUTHER DR			
					003.510	MU 305 LONG VALLEY RD			
					003.670	MU 135 CONGRESSIONAL DR			
					003.670	MU 9030 NO NAME			
					003.720	MD 31 NEW WINDSOR RD			

ROUTE NUMBER: MD 852 A

DIRECTION: NORTH (INVENTORY)

ROAD_NAME	FUNCTIONAL CLASS	STATE SYSTEM	NHS	MAINTENANCE	MILEPOINT	MILEPOINT DESCRIPTION	MEDIAN TYPE	MARKED LANES	AADT
NO NAME	R-Local	STATE SECONDARY		State Highway Agency	000.000	ROAD END	NONE	2	0
					000.070	MD 27 MANCHESTER RD			

MARYLAND DEPARTMENT OF TRANSPORTATION
STATE HIGHWAY ADMINISTRATION
DATA SERVICES DIVISION

2022 HIGHWAY LOCATION REFERENCE

COUNTY: CARROLL
DISTRICT: 7
DATE: 1/16/2024
VERSION: 1.0

ROUTE NUMBER: MD 852 B

DIRECTION: NORTH (INVENTORY)

ROAD_NAME	FUNCTIONAL CLASS	STATE SYSTEM	NHS	MAINTENANCE	MILEPOINT	MILEPOINT DESCRIPTION	MEDIAN TYPE	MARKED LANES	AADT
NO NAME	R-Local	STATE SECONDARY		State Highway Agency	000.000	ROAD END	NONE	2	0
					000.040	MD 27 B NO NAME			
					000.070	ROAD END			

ROUTE NUMBER: MD 852 C

DIRECTION: NORTH (INVENTORY)

ROAD_NAME	FUNCTIONAL CLASS	STATE SYSTEM	NHS	MAINTENANCE	MILEPOINT	MILEPOINT DESCRIPTION	MEDIAN TYPE	MARKED LANES	AADT
MANCHESTER RD	R-Local	STATE SECONDARY		State Highway Agency	000.000	MD 27 MANCHESTER RD	NONE	2	0
					000.110	MD 27 C NO NAME			
	U-Local				000.360	MD 27 D NO NAME			
					000.480	MD 27 E NO NAME			
					000.520	ROAD END			

ROUTE NUMBER: MD 852 F

DIRECTION: NORTH (INVENTORY)

ROAD_NAME	FUNCTIONAL CLASS	STATE SYSTEM	NHS	MAINTENANCE	MILEPOINT	MILEPOINT DESCRIPTION	MEDIAN TYPE	MARKED LANES	AADT
NO NAME	R-Local	STATE SECONDARY		State Highway Agency	000.120	MD 27 A RANDOM RIDGE RD	NONE	2	0
					000.200	ROAD END			

ROUTE NUMBER: MD 852 G

DIRECTION: NORTH (INVENTORY)

ROAD_NAME	FUNCTIONAL CLASS	STATE SYSTEM	NHS	MAINTENANCE	MILEPOINT	MILEPOINT DESCRIPTION	MEDIAN TYPE	MARKED LANES	AADT
OLD MANCHESTER RD	U-Local	STATE SECONDARY		State Highway Agency	000.000	CO 1173 BENNETT CERF DR	NONE	2	1,133
					000.000	MD 27 MANCHESTER RD			
					000.215	MD 852 H CRANBERRY RD N			
					000.225	CO 397 LUCABAUGH MILL RD			
					000.338	BEGIN STRUCTURE 060004001			
					000.346	END STRUCTURE 060004001			
					000.480	OP 133 BLUE HERON DR			
					001.120	CO 404 BREHM RD			

MARYLAND DEPARTMENT OF TRANSPORTATION
STATE HIGHWAY ADMINISTRATION
DATA SERVICES DIVISION

2022 HIGHWAY LOCATION REFERENCE

COUNTY: CARROLL
DISTRICT: 7
DATE: 1/16/2024
VERSION: 1.0

ROUTE NUMBER: MD 852 G

DIRECTION: NORTH (INVENTORY)

ROAD_NAME	FUNCTIONAL CLASS	STATE SYSTEM	NHS	MAINTENANCE	MILEPOINT	MILEPOINT DESCRIPTION	MEDIAN TYPE	MARKED LANES	AADT
OLD MANCHESTER RD	U-Local	STATE SECONDARY		State Highway Agency	001.250	OP 134 MT HOLLY DR	NONE	2	1,133
					001.290	CO 410 GAHLE RD			
					001.310	OP 135 LYNNHAVEN DR			
					002.050	CO 1023 VELVET RUN DR			
					002.210	MD 482 HAMPSTEAD MEXICO RD			
					002.310	MD 849 LEISTERS CHURCH RD			
					002.490	OP 136 NO NAME			
					002.650	CO 411 RANDOM RIDGE RD			
					002.700	MD 27 MANCHESTER RD			

ROUTE NUMBER: MD 852 H

DIRECTION: EAST (INVENTORY)

ROAD_NAME	FUNCTIONAL CLASS	STATE SYSTEM	NHS	MAINTENANCE	MILEPOINT	MILEPOINT DESCRIPTION	MEDIAN TYPE	MARKED LANES	AADT
NO NAME	U-Local	STATE SECONDARY		State Highway Agency	000.000	ROAD END	NONE	2	0
CRANBERRY RD N					000.170	CO 399 CRANBERRY RD N			
					000.218	BEGIN STRUCTURE 060005001			
					000.222	END STRUCTURE 060005001			
					000.240	MD 852 G OLD MANCHESTER RD			

ROUTE NUMBER: MD 852 I

DIRECTION: EAST (INVENTORY)

ROAD_NAME	FUNCTIONAL CLASS	STATE SYSTEM	NHS	MAINTENANCE	MILEPOINT	MILEPOINT DESCRIPTION	MEDIAN TYPE	MARKED LANES	AADT
NO NAME	U-Local	STATE SECONDARY		State Highway Agency	000.000	CO 394 HAHN RD	NONE	2	0
					000.090	ROAD END			

ROUTE NUMBER: MD 852 J

DIRECTION: NORTH (INVENTORY)

ROAD_NAME	FUNCTIONAL CLASS	STATE SYSTEM	NHS	MAINTENANCE	MILEPOINT	MILEPOINT DESCRIPTION	MEDIAN TYPE	MARKED LANES	AADT
MARTIN DR	U-Local	STATE SECONDARY		State Highway Agency	000.000	MD 27 MANCHESTER RD	NONE	2	0
					000.460	ROAD END			

MARYLAND DEPARTMENT OF TRANSPORTATION
STATE HIGHWAY ADMINISTRATION
DATA SERVICES DIVISION

2022 HIGHWAY LOCATION REFERENCE

COUNTY: CARROLL
DISTRICT: 7
DATE: 1/16/2024
VERSION: 1.0

ROUTE NUMBER: MD 852 K

DIRECTION: EAST (INVENTORY)

ROAD_NAME	FUNCTIONAL CLASS	STATE SYSTEM	NHS	MAINTENANCE	MILEPOINT	MILEPOINT DESCRIPTION	MEDIAN TYPE	MARKED LANES	AADT
STONE CHAPEL RD	U -Major Collector	STATE SECONDARY		State Highway Agency	000.000 MD 31	NEW WINDSOR RD	NONE	2	4,053
NEW WINDSOR RD	U -Local				000.020 CO 289	STONE CHAPEL RD			
					000.690 OP 127	WINDY HILL DR			
					000.830 OP 126	FENBY FARM RD			
		EVERYTHING ELSE		City or Municipal Highway Agency	001.570				
					001.740 MU 406	OTHELLO CT			
					001.970 MU 190	FITZHUGH AVE			
					002.030 MU 9350	35TH ST			
					002.080 MU 460	RIDGE RD			
	U -Minor Arterial				002.110 MU 9340	34TH ST			
					002.120 MU 209	W GREEN ST			
					002.160 MU 8245	UNION ALLEY			
					002.190 MU 540	UNIONTOWN RD			
					002.190 MU 332	W MAIN ST			

ROUTE NUMBER: MD 852 M

DIRECTION: EAST (INVENTORY)

ROAD_NAME	FUNCTIONAL CLASS	STATE SYSTEM	NHS	MAINTENANCE	MILEPOINT	MILEPOINT DESCRIPTION	MEDIAN TYPE	MARKED LANES	AADT
OLD NEW WINDSOR RD	R -Local	STATE SECONDARY		State Highway Agency	000.000	ROAD END - GUARDRAIL	NONE	2	0
					000.150 MU 73	GULLO RD			
					000.200 MD 852	OLD NEW WINDSOR PIKE			

ROUTE NUMBER: MD 853 A

DIRECTION: NORTH (INVENTORY)

ROAD_NAME	FUNCTIONAL CLASS	STATE SYSTEM	NHS	MAINTENANCE	MILEPOINT	MILEPOINT DESCRIPTION	MEDIAN TYPE	MARKED LANES	AADT
NO NAME	R -Local	STATE SECONDARY		State Highway Agency	000.000 MD 194 E	NO NAME	NONE	2	0
					000.039	ROAD END			

MARYLAND DEPARTMENT OF TRANSPORTATION
STATE HIGHWAY ADMINISTRATION
DATA SERVICES DIVISION

2022 HIGHWAY LOCATION REFERENCE

COUNTY: CARROLL
DISTRICT: 7
DATE: 1/16/2024
VERSION: 1.0

ROUTE NUMBER: MD 853 C

DIRECTION: NORTH (INVENTORY)

ROAD_NAME	FUNCTIONAL CLASS	STATE SYSTEM	NHS	MAINTENANCE	MILEPOINT	MILEPOINT DESCRIPTION	MEDIAN TYPE	MARKED LANES	AADT
NO NAME	R-Local	STATE SECONDARY		State Highway Agency	000.038 CO 54	STONE RD N	NONE	2	0

ROUTE NUMBER: MD 853 E

DIRECTION: NORTH (INVENTORY)

ROAD_NAME	FUNCTIONAL CLASS	STATE SYSTEM	NHS	MAINTENANCE	MILEPOINT	MILEPOINT DESCRIPTION	MEDIAN TYPE	MARKED LANES	AADT
NO NAME	U-Local	STATE SECONDARY		State Highway Agency	000.000 MD 194 D	NO NAME	NONE	2	0
					000.250 CO 43	ANGELL RD			

ROUTE NUMBER: MD 853 F

DIRECTION: NORTH (INVENTORY)

ROAD_NAME	FUNCTIONAL CLASS	STATE SYSTEM	NHS	MAINTENANCE	MILEPOINT	MILEPOINT DESCRIPTION	MEDIAN TYPE	MARKED LANES	AADT
NO NAME	R-Local	STATE SECONDARY		State Highway Agency	000.000	ROAD END - GUARDRAIL	NONE	2	0
					000.170 CO 57	BROWN RD			

ROUTE NUMBER: MD 854 A

DIRECTION: NORTH (INVENTORY)

ROAD_NAME	FUNCTIONAL CLASS	STATE SYSTEM	NHS	MAINTENANCE	MILEPOINT	MILEPOINT DESCRIPTION	MEDIAN TYPE	MARKED LANES	AADT
OLD WASHINGTON RD	R-Local	STATE SECONDARY		State Highway Agency	000.000 CO 553	BUSHEY RD	NONE	2	0
					001.053	BEGIN STRUCTURE 060063001			
					001.062	END STRUCTURE 060063001			
					001.620 CO 849	HERITAGE LA			
					001.960 CO 1317	POTOMAC CT			
					002.260 CO 629	BARTHOLOW RD			
					002.500 CO 552	BEAR BRANCH RD			

ROUTE NUMBER: MD 854 B

DIRECTION: NORTH (INVENTORY)

ROAD_NAME	FUNCTIONAL CLASS	STATE SYSTEM	NHS	MAINTENANCE	MILEPOINT	MILEPOINT DESCRIPTION	MEDIAN TYPE	MARKED LANES	AADT
OLD WASHINGTON RD	R-Local	STATE SECONDARY		State Highway Agency	000.000 CO 549	MULLER RD	NONE	2	1,964
					000.296	BEGIN STRUCTURE 060043001			

MARYLAND DEPARTMENT OF TRANSPORTATION
STATE HIGHWAY ADMINISTRATION
DATA SERVICES DIVISION

2022 HIGHWAY LOCATION REFERENCE

COUNTY: CARROLL
DISTRICT: 7
DATE: 1/16/2024
VERSION: 1.0

ROUTE NUMBER: MD 854 B

DIRECTION: NORTH (INVENTORY)

ROAD_NAME	FUNCTIONAL CLASS	STATE SYSTEM	NHS	MAINTENANCE	MILEPOINT	MILEPOINT DESCRIPTION	MEDIAN TYPE	MARKED LANES	AADT			
OLD WASHINGTON RD	R -Local	STATE SECONDARY		State Highway Agency	000.303	END STRUCTURE 060043001	NONE	2	1,964			
					001.370	CO 285				NICODEMUS RD		
	R -Minor Collector				002.420	CO 555				SALEM BOTTOM RD		
					002.800	OP 192				LAMONT DR		
					002.900	OP 191				NO NAME		
	U -Major Collector				003.400	CO 290				WARFIELDSBURG RD		
					003.600	CO 524				SHORT LANE RD		
					003.920						CURBED	3
					003.930	MD 32				WASHINGTON RD		

ROUTE NUMBER: MD 879

DIRECTION: EAST (INVENTORY)

ROAD_NAME	FUNCTIONAL CLASS	STATE SYSTEM	NHS	MAINTENANCE	MILEPOINT	MILEPOINT DESCRIPTION	MEDIAN TYPE	MARKED LANES	AADT
OLD GAMBER RD	U -Local	STATE SECONDARY		State Highway Agency	000.000	ROAD END - GUARDRAIL	NONE	2	0
					000.200	MD 91			

ROUTE NUMBER: MD 879 B

DIRECTION: NORTH (INVENTORY)

ROAD_NAME	FUNCTIONAL CLASS	STATE SYSTEM	NHS	MAINTENANCE	MILEPOINT	MILEPOINT DESCRIPTION	MEDIAN TYPE	MARKED LANES	AADT	
OLD GAMBER RD	U -Local	STATE SECONDARY		State Highway Agency	000.000	MD 91	GAMBER RD	NONE	2	224
					000.520	CO 1462	LAUREN HILL CT			
					000.580	MD 91	GAMBER RD			
					000.580	OP 1229	PRESERVE DR			

ROUTE NUMBER: MD 879 C

DIRECTION: EAST (INVENTORY)

ROAD_NAME	FUNCTIONAL CLASS	STATE SYSTEM	NHS	MAINTENANCE	MILEPOINT	MILEPOINT DESCRIPTION	MEDIAN TYPE	MARKED LANES	AADT	
NO NAME	U -Local	STATE SECONDARY		State Highway Agency	000.000	MD 91	GAMBER RD	NONE	2	0
					000.060		ROAD END			

MARYLAND DEPARTMENT OF TRANSPORTATION
STATE HIGHWAY ADMINISTRATION
DATA SERVICES DIVISION

2022 HIGHWAY LOCATION REFERENCE

COUNTY: CARROLL
DISTRICT: 7
DATE: 1/16/2024
VERSION: 1.0

ROUTE NUMBER: MD 879 D

DIRECTION: NORTH (INVENTORY)

ROAD_NAME	FUNCTIONAL CLASS	STATE SYSTEM	NHS	MAINTENANCE	MILEPOINT	MILEPOINT DESCRIPTION	MEDIAN TYPE	MARKED LANES	AADT
OLD GAMBER RD	U-Local	STATE SECONDARY		State Highway Agency	000.000 MD 91	GAMBER RD	NONE	2	1,752
					000.300 CO 490	OLD WESTMINSTER PIKE			
					000.340 MD 140	BALTIMORE BLVD			
CEDARHURST RD					000.910 MD 91	EMORY RD			
					000.910 CO 888	INDUSTRIAL PARK DR			

ROUTE NUMBER: MD 879 E

DIRECTION: EAST (INVENTORY)

ROAD_NAME	FUNCTIONAL CLASS	STATE SYSTEM	NHS	MAINTENANCE	MILEPOINT	MILEPOINT DESCRIPTION	MEDIAN TYPE	MARKED LANES	AADT
NO NAME	U-Local	STATE SECONDARY		State Highway Agency	000.000	ROAD END - GUARD RAIL	NONE	2	0
					000.150 MD 91	EMORY RD			

ROUTE NUMBER: MD 904

DIRECTION: NORTH (INVENTORY)

ROAD_NAME	FUNCTIONAL CLASS	STATE SYSTEM	NHS	MAINTENANCE	MILEPOINT	MILEPOINT DESCRIPTION	MEDIAN TYPE	MARKED LANES	AADT
NELSON RD	U-Local	STATE SECONDARY		State Highway Agency	000.000 MD 32	SYKESVILLE RD	NONE	2	0
					000.580	ROAD END			

ROUTE NUMBER: MD 904 A

DIRECTION: NORTH (INVENTORY)

ROAD_NAME	FUNCTIONAL CLASS	STATE SYSTEM	NHS	MAINTENANCE	MILEPOINT	MILEPOINT DESCRIPTION	MEDIAN TYPE	MARKED LANES	AADT
BEN ROSE LA	R-Local	STATE SECONDARY		State Highway Agency	000.000 CO 619	JIM BOWERS RD	NONE	2	0
					000.660	ROAD END - GATE			

ROUTE NUMBER: MD 904 D

DIRECTION: NORTH (INVENTORY)

ROAD_NAME	FUNCTIONAL CLASS	STATE SYSTEM	NHS	MAINTENANCE	MILEPOINT	MILEPOINT DESCRIPTION	MEDIAN TYPE	MARKED LANES	AADT
RUNNYMEDE RD	R-Local	STATE SECONDARY		State Highway Agency	000.000 CO 62	BEAR RUN RD	NONE	2	0
					000.630	ROAD END			

MARYLAND DEPARTMENT OF TRANSPORTATION
 STATE HIGHWAY ADMINISTRATION
 DATA SERVICES DIVISION

2022 HIGHWAY LOCATION REFERENCE

COUNTY: CARROLL
 DISTRICT: 7
 DATE: 1/16/2024
 VERSION: 1.0

ROUTE NUMBER: US 40

DIRECTION: (INVENTORY)

ROAD_NAME	FUNCTIONAL CLASS	STATE SYSTEM	NHS	MAINTENANCE	MILEPOINT	MILEPOINT DESCRIPTION	MEDIAN TYPE	MARKED LANES	AADT
BALTO NATIONAL PIKE	-				000.000 IS 70	BALTO NATIONAL PIKE	NONE		0
					000.000	FREDERICK CO/L			
					001.610 IS 70	BALTO NATIONAL PIKE			
					001.610 US 40	BALTO NATIONAL PIKE			
					001.610	HOWARD CO/L			
					001.610 IS 70	NO NAME			
					001.610	X-REF W/ IS 70			

MARYLAND DEPARTMENT OF TRANSPORTATION
STATE HIGHWAY ADMINISTRATION
DATA SERVICES DIVISION

2022 HIGHWAY LOCATION REFERENCE

COUNTY: CARROLL
DISTRICT: 7
DATE: 1/17/2024
VERSION: 1.0

ROUTE NUMBER: IS 70

DIRECTION: WEST (NON INVENTORY)

MILEPOINT		MILEPOINT DESCRIPTION
000.000		HOWARD CO/L
000.000	IS 70	NO NAME (WB/L)
001.227	RP 70	RAMP 2 FR IS 70 WB TO MD 27 NB
001.432	RP 70	RAMP 1 FR MD 27 NB TO IS 70 WB
001.525		BEGIN STRUCTURE 060011041
001.544	MD 27	RIDGE RD
001.550		EXIT #68
001.553	MD 27	RIDGE RD (SB/L)
001.563		END STRUCTURE 060011041
001.585	IS 70	BALTO NATIONAL PIKE (WB/L)
001.585		CO/L FREDERICK COUNTY

ROUTE NUMBER: MD 26

DIRECTION: WEST (NON INVENTORY)

MILEPOINT		MILEPOINT DESCRIPTION
000.000	MD 26	LIBERTY RD
000.490	CO 721	OAKLAND MILLS RD
000.550	CO 723	OLD LIBERTY RD
001.460	CO 1474	FALLON DR
001.690	CO 1333	OLD LIBERTY RD
001.800	CO 1333	OLD LIBERTY RD
001.950	CO 745	CARROLL HIGHLANDS RD
001.950	CO 730	LOCUST LA
002.130	CO 753	MONROE AVE
002.210	CO 754	MARVIN AVE
002.540	CO 705	OKLAHOMA RD
002.540	CO 741	RIDGE RD
002.720	CO 697	HEMLOCK DR W
002.830	CO 703	BONNIE BRAE RD

MARYLAND DEPARTMENT OF TRANSPORTATION
STATE HIGHWAY ADMINISTRATION
DATA SERVICES DIVISION

2022 HIGHWAY LOCATION REFERENCE

COUNTY: CARROLL
DISTRICT: 7
DATE: 1/17/2024
VERSION: 1.0

ROUTE NUMBER: MD 26

DIRECTION: WEST (NON INVENTORY)

MILEPOINT		MILEPOINT DESCRIPTION
003.060	CO 693	LONG MEADOW DR
003.100	CO 692	WALNUT AVE
003.180	CO 1161	LUERS AVE
003.240	CO 1043	GEORGETOWN BLVD
003.587	MD 32	SYKESVILLE RD
003.593	MD 32	SYKESVILLE RD (SB/L)
003.650	CO 1041	OLD BARTHOLOW RD
003.840	OP 238	MARGIN AVE
004.050	CO 1164	BERKLEY DR
004.170	CO 1375	JOHNSVILLE RD
004.410	CO 889	MARTZ RD
004.590	CO 1424	CALVERT WAY
004.590	CO 1404	PINEY RIDGE PKWY
005.040	CO 677	EMERALD LA
005.327	OP 1298	EXCHANGE DR
005.700	CO 663	LINTON RD
005.700	CO 664	WHITE ROCK RD
006.460	CO 545	KLEE MILL RD
006.460	MD 850 H-	OLD LIBERTY RD WEST
006.707	CO 1138	ENTERPRISE ST
006.713	CO 1138	ENTERPRISE ST (SB/L)
007.090	RP 26	RAMP 2 FR MD 26 WB TO MD 97 NB
007.170	MD 97	OLD WASHINGTON RD
007.260	RP 26	RAMP 6 FR MD 26 EB TO MD 97 SB
007.750	CO 553	BUSHEY RD
008.150	CO 617	FRETER RD
008.450	CO 554	ARTHUR SHIPLEY RD
008.690	MD 26 A-	NO NAME
009.090	MD 26 C-	NO NAME
009.410	MD 26 D-	NO NAME
010.030	CO 555	SALEM BOTTOM RD
010.030	CO 565	WOODBINE RD

MARYLAND DEPARTMENT OF TRANSPORTATION
STATE HIGHWAY ADMINISTRATION
DATA SERVICES DIVISION

2022 HIGHWAY LOCATION REFERENCE

COUNTY: CARROLL
DISTRICT: 7
DATE: 1/17/2024
VERSION: 1.0

ROUTE NUMBER: MD 26

DIRECTION: WEST (NON INVENTORY)

MILEPOINT		MILEPOINT DESCRIPTION
010.358	MD 850 E-	NO NAME
010.520	CO 566	SKIDMORE RD
010.810	MD 26 E-	NO NAME
011.100	MD 26 F-	NO NAME
011.890	MD 27	RIDGE RD
012.550	CO 275	FRANKLINVILLE RD
012.840	CO 272	HOOPER RD
013.450	CO 274	ROOP RD
013.650	CO 273	BUFFALO RD
013.650	MD 26	LIBERTY RD

ROUTE NUMBER: MD 27

DIRECTION: SOUTH (NON INVENTORY)

MILEPOINT		MILEPOINT DESCRIPTION
000.000	MD 30	HANOVER PIKE
000.320	MU 183	PUMPING STATION #27 RD
000.440	MU 205	WESTMINSTER ST
000.530	MD 27 E-	NO NAME
000.660	MD 27 D-	NO NAME
000.910	MD 27 C-	NO NAME
001.010	MD 852 C-	MANCHESTER RD
001.210	OP 28	GROVES MILL RD
002.305	CO 133	ALBERT RILL RD
003.570	CO 138	SNYDERSBURG RD
003.570	CO 142	SULLIVAN RD
003.935	MD 27 B-	NO NAME
004.010	MD 852 A-	NO NAME
004.410	CO 1133	OLD MANCHESTER RD
004.710	CO 1133	OLD MANCHESTER RD
004.960	MD 27 A-	RANDOM RIDGE RD
005.170	MD 852 G-	OLD MANCHESTER RD

MARYLAND DEPARTMENT OF TRANSPORTATION
STATE HIGHWAY ADMINISTRATION
DATA SERVICES DIVISION

2022 HIGHWAY LOCATION REFERENCE

COUNTY: CARROLL
DISTRICT: 7
DATE: 1/17/2024
VERSION: 1.0

ROUTE NUMBER: MD 27

DIRECTION: SOUTH (NON INVENTORY)

MILEPOINT		MILEPOINT DESCRIPTION
005.610	CO 941	GUADELUPE DR
005.610	MD 482	HAMPSTEAD MEXICO RD
006.160	MD 852 J-	MARTIN DR
006.746	CO 410	GAHLE RD
006.940	CO 397	LUCABAUGH MILL RD
007.430	CO 1173	BENNETT CERF DR
007.430	MD 852 G-	OLD MANCHESTER RD
007.690	CO 394	HAHN RD
007.824	CO 1261	GOLDENROD TERR
008.148	RP 140	RAMP 4 FR MD 140 NB TO MD 27 EB
008.158	RP 140	RAMP 1 FR RAMP 4 NB TO MD 27 WB
008.168	RP 140	RAMP 2 FR MD 27 TO RAMP 3 (TO MD 140 NB)
008.188	RP 140	RAMP 3 FR MD 27 EB TO MD 140 NB
008.197	MD 140	BALTIMORE BLVD
008.204	MD 140	BALTIMORE BLVD (SB/L)
008.230	RP 140	RAMP 5 FR MD 140 SB TO MD 27 EB
008.240	RP 140	RAMP 8 FR RAMP 5 (FR MD 140) TO MD 27 WB
008.250	RP 140	RAMP 7 FR MD 27 WB TO RAMP 6 (TO MD 140)
008.280	RP 140	RAMP 6 FR MD 27 EB TO MD 140 SB
008.530	MU 516	TUC RD
008.650	MU 110	EMERALD HILL LA
008.710	MU 184	DISTILLERY DR
008.740	MU 621	WINTERS ST
008.790	MU 330	E MAIN ST
008.790	MU 332	W MAIN ST
008.830	MU 8245	UNION ALLEY
008.880	MU 210	E GREEN ST
008.880	MU 209	W GREEN ST
008.955	MU 92	CHASE ST #2
009.000	MU 200	E GEORGE ST
009.000	MU 201	W GEORGE ST
009.060	OP 107	ALLEY

MARYLAND DEPARTMENT OF TRANSPORTATION
STATE HIGHWAY ADMINISTRATION
DATA SERVICES DIVISION

2022 HIGHWAY LOCATION REFERENCE

COUNTY: CARROLL
DISTRICT: 7
DATE: 1/17/2024
VERSION: 1.0

ROUTE NUMBER: MD 27

DIRECTION: SOUTH (NON INVENTORY)

MILEPOINT		MILEPOINT DESCRIPTION
009.080	OP 108	ALLEY
009.165	CO 386	HOLLOW ROCK AVE
009.175	OP 105	MIAMI AVE
009.220	CO 388	GOODWINS QUARRY RD
009.400	CO 1487	MONTPELIER CT
009.520	CO 383	BOND ST
009.827	CO 1520	BYFIELD RD
010.490	MD 808 B-	SPRING MILLS RD
010.980	CO 301	OLD WESTMINSTER RD
011.450	CO 299	CHAPEL RD
011.450	CO 302	KATE WAGNER RD
011.910	CO 1604	LONE TREE RD
012.160	CO 296	ROLLING RIDGE DR
012.420	CO 295	EXETER RD
012.470	CO 294	REGENT ST
012.740	CO 289	STONE CHAPEL RD
012.740	CO 290	WARFIELDSBURG RD
013.200	CO 301	OLD WESTMINSTER RD
013.600	CO 285	NICODEMUS RD
014.020	CO 822	BEREN LA
014.020	CO 279	DENNINGS RD
015.395	OP 196	LINZEE DR
015.585	OP 1165	GRAHAMS GREEN DR
015.745	OP 196	LINZEE DR
016.490	CO 556	BAKER RD
016.490	MD 407	MARSTON RD
016.786	CO 557	WESTVIEW RD
017.046	CO 1148	KIMBERLY JAMES CT
017.766	CO 269	SAMS CREEK RD
018.580	MD 26	LIBERTY RD
018.660	OP 1156	NO NAME
018.710	OP 201	NO NAME

MARYLAND DEPARTMENT OF TRANSPORTATION
STATE HIGHWAY ADMINISTRATION
DATA SERVICES DIVISION

2022 HIGHWAY LOCATION REFERENCE

COUNTY: CARROLL
DISTRICT: 7
DATE: 1/17/2024
VERSION: 1.0

ROUTE NUMBER: MD 27

DIRECTION: SOUTH (NON INVENTORY)

MILEPOINT	MILEPOINT DESCRIPTION	
018.730	OP 200	NO NAME
018.780	CO 1248	DOTSONS RIDGE RD
019.060	CO 569	BRADDOCK RD
019.570	CO 1204	GILBERT RD
019.810	CO 840	MICHAEL RD
020.210	CO 570	GILLIS RD
020.430	CO 274	ROOP RD
020.810	CO 838	POMMEL DR
020.975	CO 575	CABBAGE SPRING RD
020.975	CO 839	CANTEE LA
021.734	CO 576	OLD RIDGE RD
022.310	CO 579	WEST FALLS RD
022.786	CO 574	GILLIS FALLS RD
022.786	CO 580	HARRISVILLE RD
023.010	CO 1053	MT AIRY DR
023.226	CO 1428	FALLING GREEN WAY (WB/L)
023.234	CO 1428	FALLING GREEN WAY
023.490	CO 1373	WINDEMERE WAY
023.760	CO 1421	WIND SONG WAY
024.160	CO 581	LEISHEAR RD
024.160	MD 808 A-	N MAIN ST
024.990	CO 1310	WATERSVILLE RD
024.990	CO 585	WATERSVILLE RD W
025.360	MU 81	CENTER ST
025.840	MU 270	PARK AVE
025.840	MU 345	TWIN ARCH RD
026.578	MU 306	E RIDGEVILLE BLVD (WB/L)
026.583	MU 306	E RIDGEVILLE BLVD
026.610	MU 400	NO NAME
026.830	MU 215	S MAIN ST
026.950	RP 70	RAMP 8 FR MD 27 SB TO IS 70 WB
027.057	IS 70	BALTO NATIONAL PIKE (WB/L)

MARYLAND DEPARTMENT OF TRANSPORTATION
STATE HIGHWAY ADMINISTRATION
DATA SERVICES DIVISION

2022 HIGHWAY LOCATION REFERENCE

COUNTY: CARROLL
DISTRICT: 7
DATE: 1/17/2024
VERSION: 1.0

ROUTE NUMBER: MD 27

DIRECTION: SOUTH (NON INVENTORY)

MILEPOINT		MILEPOINT DESCRIPTION
027.065		EXIT #68
027.080	IS 70	BALTO NATIONAL PIKE
027.180	RP 70	RAMP 5 FR MD 27 SB TO IS 70 EB
027.250	RP 70	RAMP 3 FR RAMP 6 (FR IS 70) TO MD 27 NB
027.300	RP 70	RAMP 6 FR IS 70 EB TO MD 27 SB
027.320		FREDERICK CO/L
027.320	MD 27	RIDGE RD (SB/L)

ROUTE NUMBER: MD 30

DIRECTION: SOUTH (NON INVENTORY)

MILEPOINT		MILEPOINT DESCRIPTION
000.000		PENNSYLVANIA ST/L
000.290	CO 121	MT VENTUS RD #2
000.740	CO 119	HARVEY YINGLING RD
000.870	CO 120	MT VENTUS RD NO 1
001.180	CO 1283	DEEP RUN RD E
001.802	MD 496	BACHMANS VALLEY RD
001.802	CO 122	WENTZ RD
002.629	CO 127	TRACEYS MILL RD
002.909	CO 128	EBBVALE RD
003.059	OP 33	MANCHESTER BAPTIST CHURCH RD
003.254	MD 86	LINEBORO RD (SB/L)
003.269	MD 86	LINEBORO RD
003.366	MU 231	HALLIE AVE
003.619	MU 71	FRIDINGER MILL RD
004.049	MU 125	MICHELLE RD
004.059	OP 34	FERRIER RD
004.189	MU 89	HOLLAND DR
004.249	MU 8010	OGG ALLEY
004.279	MU 195	WALNUT ST
004.329	MU 30	BACHMAN RD

MARYLAND DEPARTMENT OF TRANSPORTATION
STATE HIGHWAY ADMINISTRATION
DATA SERVICES DIVISION

2022 HIGHWAY LOCATION REFERENCE

COUNTY: CARROLL
DISTRICT: 7
DATE: 1/17/2024
VERSION: 1.0

ROUTE NUMBER: MD 30

DIRECTION: SOUTH (NON INVENTORY)

MILEPOINT MILEPOINT DESCRIPTION

004.429	MD 27	MANCHESTER RD
004.459	MU 120	MAIDEN LA
004.509	MU 8040	WOOD ALLEY
004.614	MU 8020	CARR ALLEY
004.644	MU 205	WESTMINSTER ST
004.644	MU 230	YORK ST
004.739	MU 78	GRAFFIE LA
004.740	MU 60	CHURCH ST
004.859	MU 8025	DEEP ALLEY
004.859	MU 90	HIGH ST
004.969	MU 40	BEAVER ST
004.969	MU 160	NEW ST
005.396	CO 178	MAPLE GROVE RD
005.488	MU 45	CHARMIL DR
005.927	CO 150	CAPE HORN RD N
006.207	CO 145	BASLER RD
006.421	OP 50	NORTH CARROLL LA
006.567	CO 156	BRODBECK RD
008.552	MD 482	HAMPSTEAD MEXICO RD (WB/L)
008.592	MD 482	HAMPSTEAD MEXICO RD
009.282	CO 413	SHILOH RD
009.827	CO 446	HOUCKSVILLE RD
011.140	CO 1028	PHILLIPS DR
011.152	CO 1028	PHILLIPS DR (NB/L)
011.608		BALTIMORE CO/L
011.608	MD 30	HANOVER PIKE

ROUTE NUMBER: MD 30 BU

DIRECTION: SOUTH (NON INVENTORY)

MILEPOINT MILEPOINT DESCRIPTION

000.000	MD 30	HAMPSTEAD BYPASS
---------	-------	------------------

MARYLAND DEPARTMENT OF TRANSPORTATION
STATE HIGHWAY ADMINISTRATION
DATA SERVICES DIVISION

2022 HIGHWAY LOCATION REFERENCE

COUNTY: CARROLL
DISTRICT: 7
DATE: 1/17/2024
VERSION: 1.0

ROUTE NUMBER: MD 30 BU

DIRECTION: SOUTH (NON INVENTORY)

MILEPOINT		MILEPOINT DESCRIPTION
000.088	MD 30 BC	HANOVER PIKE
000.295	CO 779	STERLING CT
000.387	CO 157	GREENMOUNT STATION RD
000.510	CO 1270	ZAKIRA CT
000.520	CO 158	GREENMOUNT CHURCH RD
000.744	MU 140	HANOVER PIKE
003.136	MU 140	MAIN ST
003.238	OP 152	HAMPSHIRE RD
003.620	OP 153	DOSS GARLAND DR
003.744	CO 431	TRENTON MILL RD
003.943	MD 30	HAMPSTEAD BYPASS

ROUTE NUMBER: MD 31

DIRECTION: WEST (NON INVENTORY)

MILEPOINT		MILEPOINT DESCRIPTION
000.000	MD 140	COLLEGE VIEW BLVD
000.370	MU 332	W MAIN ST
000.370	MU 624	WMC DR
000.520	MU 540	UNIONTOWN RD
000.946	MU 615	WINDSOR DR
001.702	MU 508	TAHOMA FARM RD
002.050	MU 305	LONG VALLEY RD
002.500	MD 852 K-	STONE CHAPEL RD
002.820	MD 852	OLD NEW WINDSOR PIKE
003.224	CO 1284	BYRON RD (NB/L)
003.229	CO 1284	BYRON RD
004.010	CO 287	MEDFORD RD
004.946	CO 265	WAKEFIELD VALLEY RD
005.580	MU 225	TIBBETTS LA
006.065	MD 852	OLD NEW WINDSOR PIKE
006.065	OP 79	SLINGLUFF LA

MARYLAND DEPARTMENT OF TRANSPORTATION
STATE HIGHWAY ADMINISTRATION
DATA SERVICES DIVISION

2022 HIGHWAY LOCATION REFERENCE

COUNTY: CARROLL
DISTRICT: 7
DATE: 1/17/2024
VERSION: 1.0

ROUTE NUMBER: MD 31

DIRECTION: WEST (NON INVENTORY)

MILEPOINT MILEPOINT DESCRIPTION

006.540	MU 30	CHURCH ST
006.633	MU 220	SPRINGDALE AVE
006.660	MU 210	SPOERLEIN DR
006.680	MU 20	BLUE RIDGE AVE
006.700	MU 170	ROOP DR
006.740	MU 70	MANNING DR
006.770	MU 120	BROWNIE DR
006.850	MD 831 J-	MAIN ST
006.850	MU 230	UNION BRIDGE RD
006.860	MU 70	MANNING DR
006.882	MU 40	COLLEGE AVE
006.950	MD 75	GREEN VALLEY RD
007.095	MU 71	MANNING DR
007.120	MD 831 J-	MAIN ST
007.155	MU 210	SPOERLEIN DR
007.200	MU 30	CHURCH ST
007.240	MU 50	MILL DR
007.290	MU 160	MAPLE AVE
007.380	MU 130	LAMBERT AVE
007.400	MU 35	COE DR
008.060	CO 265	WAKEFIELD VALLEY RD
009.120	MD 407	MARSTON RD
009.860	OP 1200	NO NAME
010.150	CO 242	OLD NEW WINDSOR RD
010.266	CO 236	SAMS CREEK RD
010.340		FREDERICK CO/L
010.340	MD 31	NEW WINDSOR RD

MARYLAND DEPARTMENT OF TRANSPORTATION
STATE HIGHWAY ADMINISTRATION
DATA SERVICES DIVISION

2022 HIGHWAY LOCATION REFERENCE

COUNTY: CARROLL
DISTRICT: 7
DATE: 1/17/2024
VERSION: 1.0

ROUTE NUMBER: MD 32

DIRECTION: SOUTH (NON INVENTORY)

MILEPOINT		MILEPOINT DESCRIPTION
000.000	MU 555	WASHINGTON RD
000.120	MU 15	BENNETT AVE
000.230	CO 341	STONER AVE
000.320	CO 340	MARGARET AVE
000.347	CO 305	GIST RD
000.353	CO 305	GIST RD (NB/L)
000.490	CO 1427	CENTER ST
000.490	CO 329	DAVID AVE
000.600	CO 312	ALTO AVE
000.710	CO 328	LYNN AVE
000.740	CO 310	SMITH AVE
000.940	OP 121	DAVIS LANE
001.130	CO 314	MYERSVIEW DR
001.198	CO 327	HOOK RD
001.280	CO 973	MARYDELL DR
001.390	CO 1082	WASHINGTON LA
001.750	CO 302	KATE WAGNER RD
002.110	CO 304	DOROTHY AVE
002.476	MD 854 B-	OLD WASHINGTON RD
002.760	CO 524	SHORT LANE RD
002.864	MD 97	NEW WASHINGTON RD
002.990	MD 904	NELSON RD
003.280	OP 190	GROVE LA
003.820	OP 189	HILLSIDE CT
003.900	CO 538	DEER PARK RD
004.200	OP 187	BLIZZARD LA
004.353	CO 783	BRENDA WAY
004.447	OP 186	BLIZZARD LA
004.483	OP 185	HOLLIDAY LA
004.710	CO 919	BRANDY LA
004.710	CO 825	CINDY LA
005.660	CO 1321	CHANGING SEASONS RD

MARYLAND DEPARTMENT OF TRANSPORTATION
STATE HIGHWAY ADMINISTRATION
DATA SERVICES DIVISION

2022 HIGHWAY LOCATION REFERENCE

COUNTY: CARROLL
DISTRICT: 7
DATE: 1/17/2024
VERSION: 1.0

ROUTE NUMBER: MD 32

DIRECTION: SOUTH (NON INVENTORY)

MILEPOINT		MILEPOINT DESCRIPTION
005.660	CO 1611	NICODEMUS RD E
005.930	CO 1271	FOUR SEASONS RD
006.130	CO 547	BIRD VIEW RD
006.130	CO 981	WILDA DR
006.770	CO 837	NOTTINGHAM RD
007.060	CO 1127	GREEN POND CT
007.164	CO 545	KLEE MILL RD
007.164	OP 181	NO NAME
007.310	CO 544	LONDON BRIDGE RD
007.430	CO 1386	KNOX CT
008.020	CO 539	NINER RD
008.180	CO 635	POOLE RD
008.360	MD 91	GAMBER RD
008.360	OP 528	SANDRA LA
008.460	CO 1287	GEORGIA AVE
008.880	OP 1154	STRAWBERRY DR
008.974	CO 1575	LAKE FOREST CT
009.110	OP 1131	ALMOND DR
009.220	CO 1047	LAKELAND DR
009.370	CO 636	LEMANS CT
009.610	CO 638	BOLLINGER MILL RD
009.640	OP 224	NO NAME
010.140	CO 930	ARLINGTON DR
010.290	OP 1151	MINERS RIDGE DR
011.790	CO 640	PINE KNOB RD
012.089	CO 641	IRVING RUBY DR
012.307	CO 648	PLACID DR
012.510	CO 704	BENNETT RD
012.510	CO 1375	JOHNSVILLE RD
012.662	CO 1282	PROGRESS WAY
013.050	CO 662	BARTHOLOW RD
013.050	CO 1042	LONDONTOWN BLVD

MARYLAND DEPARTMENT OF TRANSPORTATION
STATE HIGHWAY ADMINISTRATION
DATA SERVICES DIVISION

2022 HIGHWAY LOCATION REFERENCE

COUNTY: CARROLL
DISTRICT: 7
DATE: 1/17/2024
VERSION: 1.0

ROUTE NUMBER: MD 32

DIRECTION: SOUTH (NON INVENTORY)

MILEPOINT		MILEPOINT DESCRIPTION
013.190	CO 1423	BEVARD RD
013.356	MD 26	LIBERTY RD (WB/L)
013.364	MD 26	LIBERTY RD
013.655	CO 1360	MACBETH WAY
013.655	CO 1404	PINEY RIDGE PKWY
013.930	CO 691	CIRCLE DR
014.040	CO 689	GRANDVIEW AVE
014.110	OP 234	WAITE AVE
014.140	MD 851 A-	NO NAME
014.400	SR 16	MAIN ST
014.540	CO 681	FREEDOM AVE
014.677	CO 1375	JOHNSVILLE RD
014.682	CO 1375	JOHNSVILLE RD (EB/L)
015.609	MD 851	SPRINGFIELD AVE (SB/L)
015.621	MD 851	SPRINGFIELD AVE
016.262	MU 245	RAINCLIFFE RD
016.262	MU 247	SANDOSKY RD (SB/L)
016.268	MU 245	RAINCLIFFE RD (EB/L)
016.268	MU 247	SANDOSKY RD
016.490	MU 90	COLLEGE RD
016.746		HOWARD CO/L
016.746	MD 32	SYKESVILLE RD

ROUTE NUMBER: MD 86

DIRECTION: SOUTH (NON INVENTORY)

MILEPOINT		MILEPOINT DESCRIPTION
000.000		PENNSYLVANIA ST/L
000.140	CO 894	MILL ST N
000.140	CO 1309	MILL ST S
000.365	OP 42	DUSTY LA
000.540	CO 892	CHURCH ST N

MARYLAND DEPARTMENT OF TRANSPORTATION
STATE HIGHWAY ADMINISTRATION
DATA SERVICES DIVISION

2022 HIGHWAY LOCATION REFERENCE

COUNTY: CARROLL
DISTRICT: 7
DATE: 1/17/2024
VERSION: 1.0

ROUTE NUMBER: MD 86

DIRECTION: SOUTH (NON INVENTORY)

MILEPOINT		MILEPOINT DESCRIPTION
000.540	CO 893	CHURCH ST S
000.969	CO 127	TRACEYS MILL RD
001.040	CO 210	WATER TANK RD
002.320	CO 1555	SARATOGA CT
002.720	CO 1011	PAUL CIR
002.720	CO 854	VALLEY VISTA CT
003.800	MU 231	HALLIE AVE
003.800	MU 240	MAHLA CT
003.998	MD 30	HANOVER PIKE

ROUTE NUMBER: MD 88

DIRECTION: WEST (NON INVENTORY)

MILEPOINT		MILEPOINT DESCRIPTION
000.000	MD 88	BLACKROCK RD
000.240	CO 424	CEDARBROOK RD
000.365	CO 430	LOWER BECKLEYSVILLE RD
000.371	CO 430	LOWER BECKLEYSVILLE RD (SB/L)
000.373	MD 833	OLD BLACKROCK RD
000.380	MD 833	OLD BLACKROCK RD (EB/L)
000.710	MU 18	DOGWOOD DR
000.847	MU 105	SYCAMORE DR (WB/L)
000.853	MU 105	SYCAMORE DR
001.060	MU 55	HOUCKSVILLE RD
001.060	MU 140	MAIN ST

ROUTE NUMBER: MD 97

DIRECTION: SOUTH (NON INVENTORY)

MILEPOINT		MILEPOINT DESCRIPTION
000.000		PENNSVYLVANIA ST/L
000.372	CO 67	ARTERS MILL RD

MARYLAND DEPARTMENT OF TRANSPORTATION
STATE HIGHWAY ADMINISTRATION
DATA SERVICES DIVISION

2022 HIGHWAY LOCATION REFERENCE

COUNTY: CARROLL
DISTRICT: 7
DATE: 1/17/2024
VERSION: 1.0

ROUTE NUMBER: MD 97

DIRECTION: SOUTH (NON INVENTORY)

MILEPOINT		MILEPOINT DESCRIPTION
000.560	CO 1426	FAR SIDE CT
000.640	CO 53	BLACKS SCHOOLHOUSE RD
001.170	CO 94	HUMBERT SCHOOLHOUSE RD
001.230	CO 93	MOTTER RD
002.360	CO 92	SILVER RUN VALLEY RD
002.800	CO 65	MAYBERRY RD
002.934	CO 90	CHERRYTOWN RD
003.244	CO 1153	GREEN MEADOW LA
003.750	CO 1153	GREEN MEADOW LA
003.910	CO 85	BROWN RD
003.950	CO 88	TURKEYFOOT RD
004.140	CO 86	MURKLE RD
004.212	OP 23	CEMETERY LA
004.592	CO 95	OLD HANOVER RD
004.812	OP 1030	DEEP RUN RD WEST
005.172	CO 774	SAW MILL RD W
006.422	OP 24	CROWL RD
006.843	CO 55	STONE RD
007.160	CO 1294	PLANKWOOD RD
007.645	CO 107	JOHN OWINGS RD
008.000	MD 496	BACHMANS VALLEY RD
008.568	CO 785	KALTEN RD
008.755	CO 75	PLEASANT VALLEY RD
008.909	CO 1327	OLD MEADOW BRANCH RD
008.920	MU 564	ARTHUR PECK DR
009.305	MU 3	AIRPORT DR
009.305	MU 325	MAGNA WAY
009.620	CO 1481	OLD BACHMANS VALLEY RD
009.850	MU 358	MEADOW BRANCH RD
009.891	MU 150	CORPORATE CENTER CT
009.916	MU 281	KRIDERS CHURCH RD
009.930	RP 140	RAMP 2 FR MD 140 WB TO MD 97 NB

MARYLAND DEPARTMENT OF TRANSPORTATION
STATE HIGHWAY ADMINISTRATION
DATA SERVICES DIVISION

2022 HIGHWAY LOCATION REFERENCE

COUNTY: CARROLL
DISTRICT: 7
DATE: 1/17/2024
VERSION: 1.0

ROUTE NUMBER: MD 97

DIRECTION: SOUTH (NON INVENTORY)

MILEPOINT	MILEPOINT DESCRIPTION
010.220 RP 140	RAMP 1 FR MD 97 TO MD 140 WB
010.220 MU 521	WYNDTRYST DR
010.250 CO 375	VIRGINIA DR
010.310 CO 374	DUNROVIN AVE
010.377 MD 140	COLLEGE VIEW BLVD
010.390 MD 140	BALTIMORE BLVD (SB/L)
010.390	BEGIN X-REF WITH MD 140
010.390 MU 434	PENNSYLVANIA AVE
012.710 MD 140	BALTIMORE BLVD
012.710	END X-REF WITH MD 140
012.710 MU 335	MALCOM DR (SB/L)
012.716 MD 140	BALTIMORE BLVD (SB/L)
013.080 CO 348	E MAIN ST
013.510 CO 339	MARY AVE
013.510 CO 338	POOLE RD
014.420 CO 327	HOOK RD
015.880 MD 32	SYKESVILLE RD
018.170 CO 285	NICODEMUS RD
018.170 CO 1611	NICODEMUS RD E
020.700 CO 629	BARTHLOW RD
022.560 RP 26	RAMP 2 FR MD 26 WB TO MD 97 NB
022.590 RP 26	RAMP 7 FR RAMP2 (FR MD26) TO MD97 SB
022.620 MD 26	LIBERTY RD
022.650 RP 26	RAMP 5 FR MD 97 TO RAMP 6 (TO MD 26 EB)
022.705 RP 26	RAMP 6 FR MD 26 EB TO MD 97 SB
022.800 MD 850 H-	OLD LIBERTY RD WEST (WB/L)
022.813 MD 850 H-	OLD LIBERTY RD WEST (WB/L)
022.824 MD 850 H-	OLD LIBERTY RD WEST
022.835 MD 850 H-	OLD LIBERTY RD WEST
023.390 CO 1315	CHISELED STONE RD
023.710 CO 943	PINEY RUN CT
023.783 CO 1578	PINE BROOK FARM RD

MARYLAND DEPARTMENT OF TRANSPORTATION
STATE HIGHWAY ADMINISTRATION
DATA SERVICES DIVISION

2022 HIGHWAY LOCATION REFERENCE

COUNTY: CARROLL
DISTRICT: 7
DATE: 1/17/2024
VERSION: 1.0

ROUTE NUMBER: MD 97

DIRECTION: SOUTH (NON INVENTORY)

MILEPOINT		MILEPOINT DESCRIPTION
023.840	CO 616	BUCKHORN RD
024.077	CO 1607	PINEY VIEW CT
024.420	CO 614	STREAKER RD
024.510	CO 612	BLANKNER RD
024.560	CO 613	DANMARTH RD
024.600	OP 215	CONWAY LA
024.660	CO 807	TRIXSAM RD
025.040	CO 904	NOLAND DR
025.180	CO 905	ELYSE CT
025.360	CO 605	FANNIE DORSEY RD
025.620	OP 213	DORSEY LA
025.685	CO 675	OBRECHT RD
025.920	CO 604	EDEN MILL RD
027.710	CO 603	HOODS MILL RD
028.320	CO 603	HOODS MILL RD
028.340	MD 97	HOODS MILL RD
028.340		HOWARD CO/L

ROUTE NUMBER: MD 140

DIRECTION: SOUTH (NON INVENTORY)

MILEPOINT		MILEPOINT DESCRIPTION
000.000		FREDERICK CO/L
000.000	MD 140	TANEYTOWN PIKE
000.530	CO 9	BULL FROG RD
001.840	CO 6	BAPTIST RD
001.860	OP 5	NO NAME
002.940	MU 147	PARK DR
003.060	CO 4	HARNEY RD
003.112	MU 20	PLAYGROUND RD
003.127	MU 20	PLAYGROUND RD (NB/L)
003.265	MU 180	PUMP HOUSE RD

MARYLAND DEPARTMENT OF TRANSPORTATION
STATE HIGHWAY ADMINISTRATION
DATA SERVICES DIVISION

2022 HIGHWAY LOCATION REFERENCE

COUNTY: CARROLL
DISTRICT: 7
DATE: 1/17/2024
VERSION: 1.0

ROUTE NUMBER: MD 140

DIRECTION: SOUTH (NON INVENTORY)

MILEPOINT	MILEPOINT DESCRIPTION
003.310 MU 135	MAPLE DR
003.330 MU 8070	CEMETERY RD
003.395 MU 90	CHURCH RD
003.470 MD 194	YORK ST
003.540 MU 45	BENNER LA
003.540 MU 188	RIFFLES LA
003.570 MU 150	MIDDLE ST
003.600 MU 8030	MIDDLE ST EXT
003.630 MU 612	REINDOLLAR ST
003.700 MU 130	GEORGE ST
003.700 MU 160	MILL AVE
003.730 MU 217	WANTZ DR
003.770 MU 210	TREVANION RD
003.790 MU 10	ANTRIM ST
003.860 MU 120	FRANKLIN ST
003.890 MU 9020	LEGION ALLEY
003.910 MU 8100	OAK DR
003.930 MU 60	BROAD ST
003.975 MU 7010	WALNUT DR
004.040 MU 7020	CHERRY DR
004.100 MU 8120	POPLAR DR
004.150 MU 40	BAUMGARDNER AVE
004.165 MU 7030	CEDAR DR
004.230 MU 8170	ELM DR
004.290 MU 7040	PINE DR
004.340 MU 193	ROTH AVE
004.350 MU 8180	ASH DR
004.400 MU 613	DIVERN ST
004.420 MU 9060	MERWYNS DR
004.520 MU 108	FAIRGROUND AVE
004.575 MU 15	CHEVRO DR
004.575 MU 132	GRAND DR

MARYLAND DEPARTMENT OF TRANSPORTATION
STATE HIGHWAY ADMINISTRATION
DATA SERVICES DIVISION

2022 HIGHWAY LOCATION REFERENCE

COUNTY: CARROLL
DISTRICT: 7
DATE: 1/17/2024
VERSION: 1.0

ROUTE NUMBER: MD 140

DIRECTION: (NON INVENTORY)

MILEPOINT		MILEPOINT DESCRIPTION
004.824	CO 41	SELLS MILL RD
004.863	MU 7	ANTRIM BLVD
004.878	MU 7	ANTRIM BLVD (NB/L)
004.888	MD 832	OLD TANEYTOWN RD
004.901	MD 832	OLD TANEYTOWN RD (WB/L)
007.870	CO 65	MAYBERRY RD
008.930	CO 71	TYRONE RD
009.890	CO 73	RICHARDSON RD
010.740	CO 1600	PLEASANT VALLEY RD S
011.480	CO 80	BAUGHER RD
012.590	CO 81	HUGHES SHOP RD
012.590	MD 832	OLD TANEYTOWN RD
013.180	MU 358	MEADOW BRANCH RD
013.180	MU 470	ROYER RD
013.366	OP 90	WYNDWOOD DR
013.866	MU 353	MEADOW CREEK DR
013.866	MU 624	WMC DR
014.193	MD 31	NEW WINDSOR RD (WB/L)
014.243	MD 31	NEW WINDSOR RD
014.390	RP 140	RAMP 6 FR MD 140 EB TO PENNA AVE SB
014.550	RP 140	RAMP 5 FR PENNA AVE SB TO MD140 EB
014.598		BEGIN STRUCTURE 060041021
014.610	MD 97	LITTLESTOWN PIKE
014.610	MU 434	PENNSYLVANIA AVE
014.621		END STRUCTURE 060041021
014.870	CO 142	SULLIVAN RD
015.300	CO 368	ENGLAR RD
015.540	MD 27	MANCHESTER RD
015.640	RP 140	RAMP 5 FR MD 140 SB TO MD 27 EB
015.770	RP 140	RAMP 6 FR MD 27 EB TO MD 140 SB
015.970	MU 75	CENTER ST
016.160	CO 1402	RALPH ST

MARYLAND DEPARTMENT OF TRANSPORTATION
STATE HIGHWAY ADMINISTRATION
DATA SERVICES DIVISION

2022 HIGHWAY LOCATION REFERENCE

COUNTY: CARROLL
DISTRICT: 7
DATE: 1/17/2024
VERSION: 1.0

ROUTE NUMBER: MD 140

DIRECTION: SOUTH (NON INVENTORY)

MILEPOINT		MILEPOINT DESCRIPTION
016.530	CO 398	GORSUCH RD
016.907	MD 97	OLD WASHINGTON RD (SB/L)
016.913	MD 97	MALCOLM DR
017.325	CO 506	OLD BALTIMORE RD
017.752	CO 507	LEIDY RD
018.780	OP 161	NO NAME
019.459	CO 467	REESE RD (SB/L)
019.479	CO 467	REESE RD
019.860	CO 466	BETHEL RD
020.910	CO 474	SANDYMOUNT RD
021.620	CO 503	GREEN MILL RD
021.620	CO 502	SUFFOLK RD
022.210	OP 170	NO NAME
022.320	OP 171	NO NAME
022.770	OP 172	SUNSET LA
022.980	CO 495	WILDORLYN DR
023.050	CO 494	KAYS MILL RD
023.560	MD 91	EMORY RD
023.745	MD 879 D-	OLD GAMBER RD
024.060	CO 976	DEDE RD
024.440	OP 176	NO NAME
024.660	CO 490	OLD WESTMINSTER PIKE
024.714		ATR #0007 (CABINET NB/L)
024.910		BALTIMORE CO/L
024.910	MD 140	WESTMINSTER PIKE

ROUTE NUMBER: MD 482

DIRECTION: WEST (NON INVENTORY)

MILEPOINT		MILEPOINT DESCRIPTION
000.000	MU 20	FAIRMOUNT RD
000.000	MU 140	MAIN ST

MARYLAND DEPARTMENT OF TRANSPORTATION
STATE HIGHWAY ADMINISTRATION
DATA SERVICES DIVISION

2022 HIGHWAY LOCATION REFERENCE

COUNTY: CARROLL
DISTRICT: 7
DATE: 1/17/2024
VERSION: 1.0

ROUTE NUMBER: MD 482

DIRECTION: WEST (NON INVENTORY)

MILEPOINT		MILEPOINT DESCRIPTION
000.053	MD 482 A-	LARE ST
000.233	MU 24	NORTH CARROLL ST
000.463	MU 72	PANTHER DR
000.646	MD 30	HAMPSTEAD BYPASS
000.686	MD 30	HAMPSTEAD BYPASS (SB/L)
000.971	OP 1247	KEVINS DR
001.031	OP 1248	TERESA DR
001.131	CO 415	BRILHART DR
001.461	CO 1056	NORTHBROOK DR
001.521	CO 156	BRODBECK RD
001.641	CO 138	SNYDESBURG RD
001.736	CO 414	BRILHART MILL RD
001.996	CO 414	BRILHART MILL RD
002.896	CO 1601	CAPE HORN RD
002.896	CO 402	GORSUCH RD N
003.034	OP 519	BOERNER RD E
003.581	CO 143	GABLEHAMMER RD
004.091	CO 143	GABLEHAMMER RD
004.871	CO 450	LEISTERS CHURCH RD
005.302	MD 852 G-	OLD MANCHESTER RD
005.412	CO 941	GUADELUPE DR
005.412	MD 27	MANCHESTER RD

ROUTE NUMBER: MD 832

DIRECTION: WEST (NON INVENTORY)

MILEPOINT		MILEPOINT DESCRIPTION
000.000	CO 81	HUGHES SHOP RD
000.000	MD 140	TANEYTOWN PIKE
001.225	CO 80	BAUGHER RD
001.900	CO 249	FRIZZELLBURG RD
001.900	CO 1600	PLEASANT VALLEY RD S

MARYLAND DEPARTMENT OF TRANSPORTATION
STATE HIGHWAY ADMINISTRATION
DATA SERVICES DIVISION

2022 HIGHWAY LOCATION REFERENCE

COUNTY: CARROLL
DISTRICT: 7
DATE: 1/17/2024
VERSION: 1.0

ROUTE NUMBER: MD 832

DIRECTION: WEST (NON INVENTORY)

MILEPOINT		MILEPOINT DESCRIPTION
001.974	CO 248	FRIZZELLBURG ALLEY
002.810	CO 73	RICHARDSON RD
003.740	CO 71	TYRONE RD
004.540	MD 84	BAUST CHURCH RD
004.800	CO 33	CLEARVIEW RD
004.865	CO 65	MAYBERRY RD
006.995	CO 31	FEESER RD N
007.430	OP 12	NO NAME
007.670	MD 140	TANEYTOWN PIKE (SB/L)

ROUTE NUMBER: MD 833

DIRECTION: EAST (NON INVENTORY)

MILEPOINT		MILEPOINT DESCRIPTION
000.040	MU 30	GILL AVE
000.209	CO 1367	SHILOH AVE EAST
000.273	MU 60	MOTT AVE EAST
000.355	CO 423	SUELLEN DR
000.793	MD 88	LOWER BECKLEYSVILLE RD (WB/L)

ROUTE NUMBER: MD 850 H

DIRECTION: WEST (NON INVENTORY)

MILEPOINT		MILEPOINT DESCRIPTION
000.000	CO 545	KLEE MILL RD
000.000	MD 26	LIBERTY RD
000.020	MD 850 K-	NO NAME
000.110	CO 1336	RHONDA RD
000.410	CO 920	JIM PICKETT RD
000.460	CO 1497	RED CEDAR CT
000.661	MD 97	OLD WASHINGTON RD
000.670	MD 97	OLD WASHINGTON RD

MARYLAND DEPARTMENT OF TRANSPORTATION
STATE HIGHWAY ADMINISTRATION
DATA SERVICES DIVISION

2022 HIGHWAY LOCATION REFERENCE

COUNTY: CARROLL
DISTRICT: 7
DATE: 1/17/2024
VERSION: 1.0

ROUTE NUMBER: MD 850 H

DIRECTION: WEST (NON INVENTORY)

MILEPOINT		MILEPOINT DESCRIPTION
000.674	MD 97	OLD WASHINGTON RD (SB/L)
000.678	MD 97	OLD WASHINGTON RD (SB/L)
001.110	CO 553	BUSHEY RD
001.220	CO 1376	HOLNIKER CT
001.660	CO 617	FRETER RD

ROUTE NUMBER: MD 851

DIRECTION: SOUTH (NON INVENTORY)

MILEPOINT		MILEPOINT DESCRIPTION
000.000	MU 303	SPRINGFIELD AVE (SB/L)
000.006	MD 32	SYKESVILLE RD (SB/L)
000.140	MU 278	THIRD AVE
000.248	OP 525	WARFIELD RD
000.287	MU 113	COOPER DR
000.307	MU 125	JEROBY RD
000.330	MU 60	CENTRAL AVE
000.487	MU 280	WALNUT AVE
000.710	MU 270	SPOUT HILL RD
000.730	MU 290	WILSON AVE
000.760	MU 100	CONOWAY ST
000.840	MU 80	CHURCH ST
000.935	MU 240	OKLAHOMA AVE
000.935	MU 247	SANDOSKY RD
000.980	OP 265	A ST
000.980	MU 7	BALDWINS DR
001.032		HOWARD CO/L
001.032	MD 851	WEST FRIENDSHIP RD

MARYLAND DEPARTMENT OF TRANSPORTATION
STATE HIGHWAY ADMINISTRATION
DATA SERVICES DIVISION

2022 HIGHWAY LOCATION REFERENCE

COUNTY: CARROLL
DISTRICT: 7
DATE: 1/17/2024
VERSION: 1.0

ROUTE NUMBER: MD 854 B

DIRECTION: SOUTH (NON INVENTORY)

MILEPOINT		MILEPOINT DESCRIPTION
000.000	MD 32	WASHINGTON RD
000.345	CO 524	SHORT LANE RD
000.545	CO 290	WARFIELDSBURG RD
001.045	OP 191	NO NAME
001.145	OP 192	LAMONT DR
001.520	CO 555	SALEM BOTTOM RD
002.560	CO 285	NICODEMUS RD
003.930	CO 549	MULLER RD