

**2022**

**Calendar Year**

**HIGHWAY LOCATION REFERENCE**

**Data as of December 31, 2022**

**CAROLINE**

**COUNTY**

**SHA DISTRICT #2**

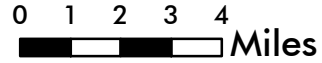
**CO**



# CAROLINE COUNTY HIGHWAY LOCATION REFERENCE 2023

Prepared by the  
*Maryland Department of Transportation*

STATE HIGHWAY ADMINISTRATION  
DATA SERVICES DIVISION



Data as of 2022

DELAWARE



STATEWIDE GRID MAP KEY

			E16A
E15D			E16C
F15B			F16A
F15D		F16C	F16D
G15B		G16A	G16B
G15C	G15D	G16C	G16D
H15A	H15B	H16A	H16B
H15D	H16C	H16D	

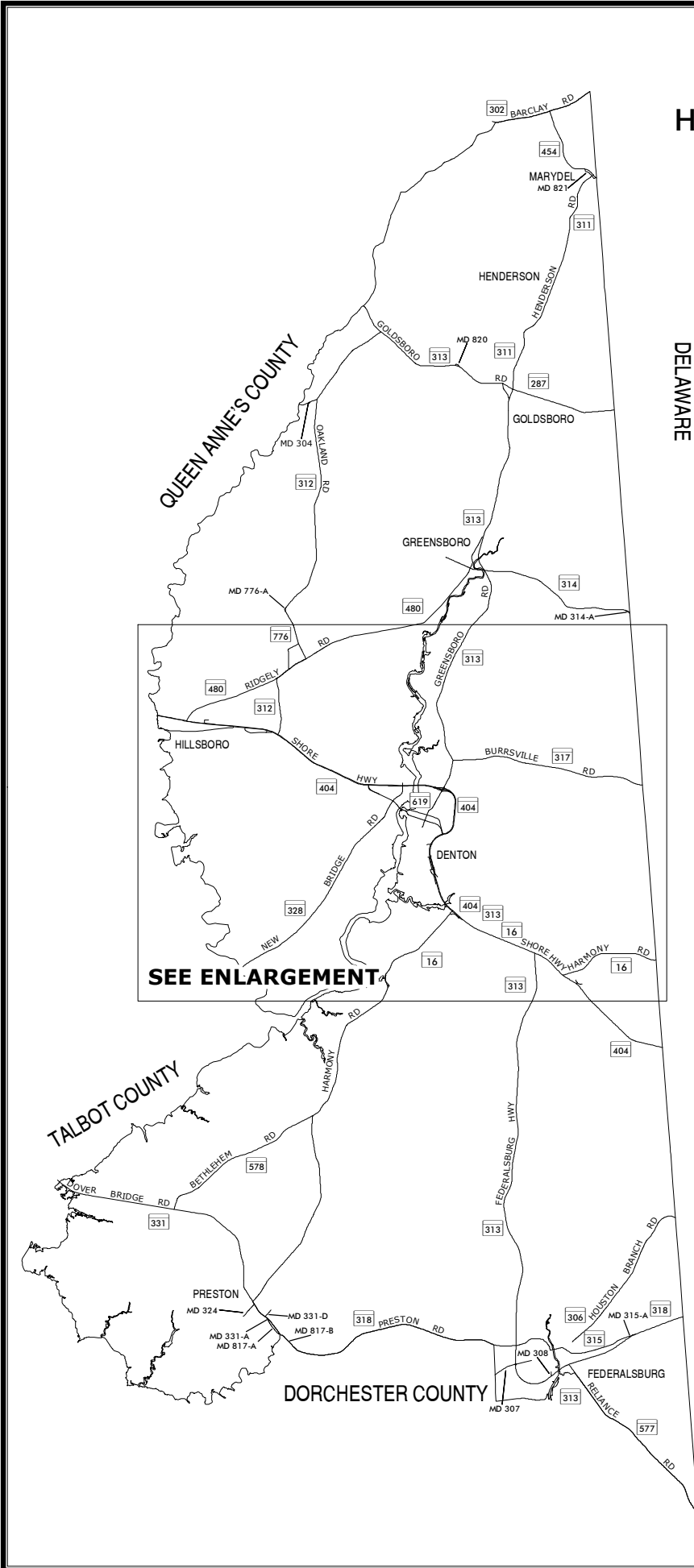
## LEGEND

- Interstate Highway
- US Highway
- State Highway

The information in these maps is provided as a public service by the Maryland Department of Transportation State Highway Administration (MDOT SHA).

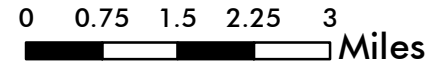
**NOTICE**

Restriction of Liability:  
MDOT SHA makes no claims, promises or guarantees about the accuracy, completeness, or adequacy of the contents of these maps and expressly disclaims liability for any errors and omissions in the contents of these documents. For more detailed maps, please contact: SHA\_State\_Local\_DG@mdot.maryland.gov



# CAROLINE COUNTY ENLARGEMENT HIGHWAY LOCATION REFERENCE 2023

Prepared by the  
*Maryland Department of Transportation*  
STATE HIGHWAY ADMINISTRATION  
DATA SERVICES DIVISION



Data as of 2022



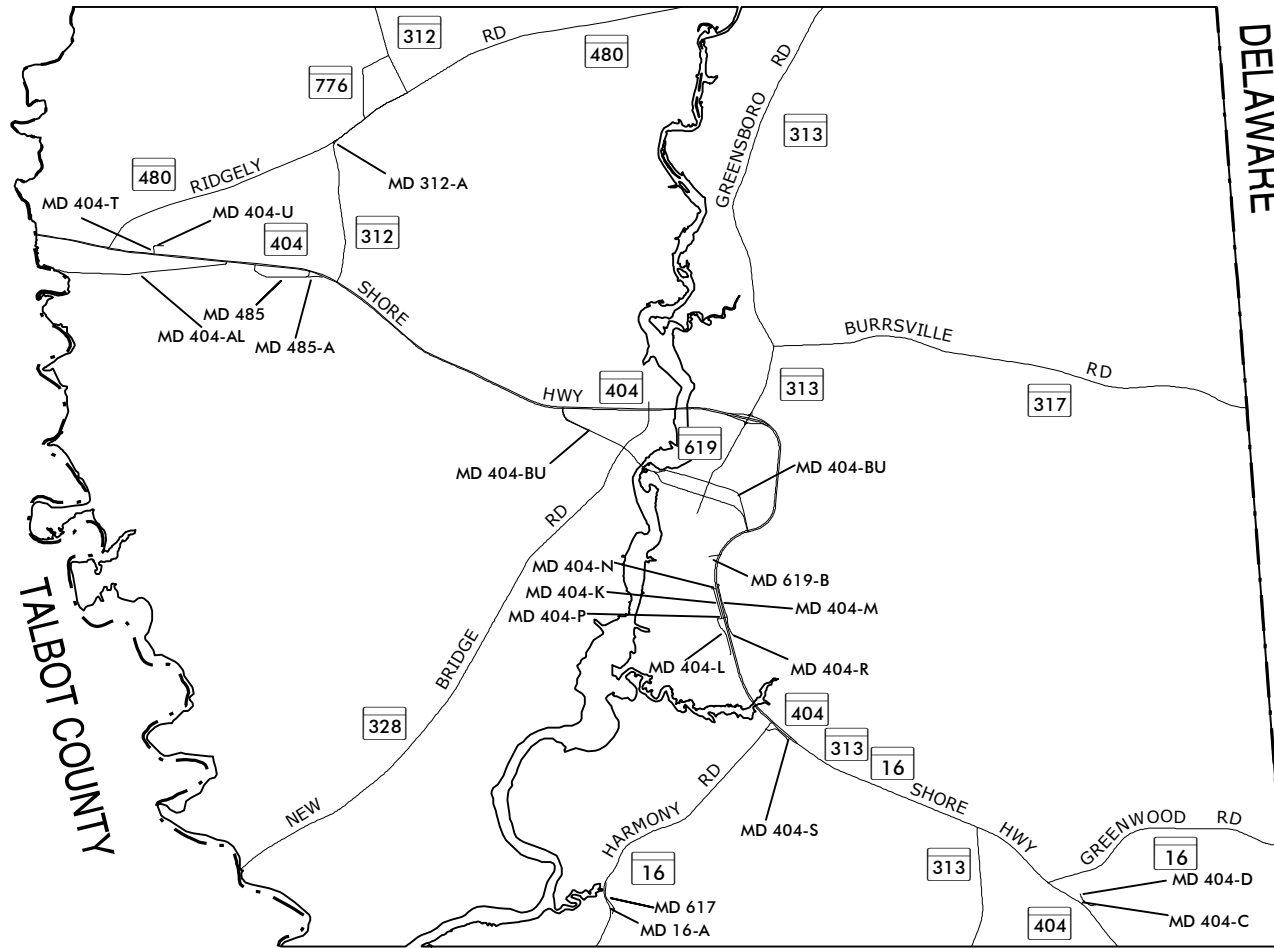
## LEGEND

-  Interstate Highway
-  US Highway
-  State Highway

The information in these maps is provided as a public service by the Maryland Department of Transportation State Highway Administration (MDOT SHA).

### NOTICE

**Restriction of Liability:**  
MDOT SHA makes no claims, promises or guarantees about the accuracy, completeness, or adequacy of the contents of these maps and expressly disclaims liability for any errors and omissions in the contents of these documents. For more detailed maps, please contact: SHA\_State\_Local\_DG@mdot.maryland.gov



ROUTE ALERT LIST

CAROLINE COUNTY

None

MARYLAND DEPARTMENT OF TRANSPORTATION  
STATE HIGHWAY ADMINISTRATION  
DATA SERVICES DIVISION

2022 HIGHWAY LOCATION REFERENCE

COUNTY: CAROLINE  
DISTRICT: 2  
DATE: 1/16/2024  
VERSION: 1.0

ROUTE NUMBER: MD 16

DIRECTION: (INVENTORY)

ROAD_NAME	FUNCTIONAL CLASS	STATE SYSTEM	NHS	MAINTENANCE	MILEPOINT	MILEPOINT DESCRIPTION	MEDIAN TYPE	MARKED LANES	AADT
HARMONY RD	-				000.000	DORCHESTER CO/L	NONE		0
					000.000 MD 331	PRESTON RD			
					000.000	X-REF W/ MD 331			
	R -Major Collector	STATE SECONDARY		State Highway Agency	001.100	END X-REF W/ MD 331		2	1,525
					001.100 MD 331	MAIN ST			
					001.180 MU 15	CAR O LIN CT			
					002.240 CO 203	BRUNKHORST RD			
					002.370 CO 387	KLEIN ST			
					002.650 CO 385	NELPINE RD			
					002.740 OP 46	JONESTOWN RD			
					002.980 CO 201	PAYNE RD			
					003.330 CO 202	GADOW RD			
					004.090 CO 166	GROVE RD			2,065
					004.170 CO 178	RICHARDSON RD			
					004.960 CO 177	COLLINS RD			
					005.020 CO 459	AUCTION RD			
					006.180 CO 106	GRIFFITH RD			
					006.220 MD 578	BETHLEHEM RD			3,685
					006.240 CO 489	GILPIN POINT RD			
					006.750 CO 175	NAGEL RD			
					007.420 CO 174	WILKINS BRANCH RD			
					008.020 CO 161	PINETOWN RD			
					009.290 CO 163	AMERICAN CORNER RD			4,395
					009.290 CO 160	TWO JOHNS RD			
					010.150 MD 16 A	BEAUCHAMP BRANCH RD			
					010.430 MD 617	NO NAME			
					010.437	BEGIN STRUCTURE 050001001			
					010.447	END STRUCTURE 050001001			
					010.460 CO 131	WILLISTON RD			
					011.170 CO 149	DETOUR RD			
					011.470 CO 139	TOWERS RD			
					011.940 CO 130	PEALIQUOR RD			

MARYLAND DEPARTMENT OF TRANSPORTATION  
STATE HIGHWAY ADMINISTRATION  
DATA SERVICES DIVISION

2022 HIGHWAY LOCATION REFERENCE

COUNTY: CAROLINE  
DISTRICT: 2  
DATE: 1/16/2024  
VERSION: 1.0

ROUTE NUMBER: MD 16

DIRECTION: EAST (INVENTORY)

ROAD_NAME	FUNCTIONAL CLASS	STATE SYSTEM	NHS	MAINTENANCE	MILEPOINT	MILEPOINT DESCRIPTION	MEDIAN TYPE	MARKED LANES	AADT	
HARMONY RD	R -Major Collector	STATE SECONDARY		State Highway Agency	012.200	CO 141	HIGNUTT RD	NONE	2	4,395
					012.685	MD 404 S	WEST FRONTAGE RD			
					012.748	MD 404	SHORE HWY			
					012.760		BEG X-REF W/ MD 404			
					012.760	CO 372	DOUBLE HILLS RD			
					012.760	MD 404	SHORE HWY W/B			
					015.930	CO 143	BECK RD			
					015.930		END X-REF W/ MD 404			
					015.930	MD 404	SHORE HWY			
					016.200	CO 128	PATTEN RD			
016.850	CO 125	SUBSTATION RD								
018.430		DELAWARE ST/L								
018.430	CO 127	LIDEN SCHOOL RD								

ROUTE NUMBER: MD 16 A

DIRECTION: EAST (INVENTORY)

ROAD_NAME	FUNCTIONAL CLASS	STATE SYSTEM	NHS	MAINTENANCE	MILEPOINT	MILEPOINT DESCRIPTION	MEDIAN TYPE	MARKED LANES	AADT	
BEAUCHAMP BRANCH RD	R -Local	STATE SECONDARY		State Highway Agency	000.000	MD 16	HARMONY RD	NONE	2	0
					000.040	CO 145	BEAUCHAMP BRANCH RD			
					000.040	MD 617	NO NAME			

ROUTE NUMBER: MD 287

DIRECTION: EAST (INVENTORY)

ROAD_NAME	FUNCTIONAL CLASS	STATE SYSTEM	NHS	MAINTENANCE	MILEPOINT	MILEPOINT DESCRIPTION	MEDIAN TYPE	MARKED LANES	AADT	
OLD LINE RD	R -Major Collector	STATE SECONDARY		State Highway Agency	000.000	MD 313	GOLDSBORO RD	NONE	2	2,381
					000.000	CO 33	MEEKS RD			
					000.290	MD 311	MAIN ST			
					000.310	MU 22	RAILROAD AVE #2			
					000.410	CO 262	FAIRHAVEN LA			
					000.849		BEGIN STRUCTURE 050032001			
					000.855		END STRUCTURE 050032001			

MARYLAND DEPARTMENT OF TRANSPORTATION  
STATE HIGHWAY ADMINISTRATION  
DATA SERVICES DIVISION

2022 HIGHWAY LOCATION REFERENCE

COUNTY: CAROLINE  
DISTRICT: 2  
DATE: 1/16/2024  
VERSION: 1.0

ROUTE NUMBER: MD 287

DIRECTION: EAST (INVENTORY)

ROAD_NAME	FUNCTIONAL CLASS	STATE SYSTEM	NHS	MAINTENANCE	MILEPOINT	MILEPOINT DESCRIPTION	MEDIAN TYPE	MARKED LANES	AADT	
SANDTOWN RD	R-Major Collector	STATE SECONDARY		State Highway Agency	001.310	CO 31	JACKSON LA	NONE	2	2,381
					001.803		BEGIN STRUCTURE 050002001			
					001.843		END STRUCTURE 050002001			
					002.040	CO 48	JARRELL RD			
					002.650	CO 49	BRIGHT RD			
					002.880		DELAWARE ST/L			

ROUTE NUMBER: MD 302

DIRECTION: EAST (INVENTORY)

ROAD_NAME	FUNCTIONAL CLASS	STATE SYSTEM	NHS	MAINTENANCE	MILEPOINT	MILEPOINT DESCRIPTION	MEDIAN TYPE	MARKED LANES	AADT		
BARCLAY RD	R-Major Collector	STATE SECONDARY		State Highway Agency	000.000		QUEEN ANNES CO/L	NONE	2	2,895	
					000.080	MD 302	BARCLAY RD				
					000.080	CO 390	WOODYARD RD				
					000.940	CO 388	TEMPLEVILLE RD				
					001.196	MU 20	PETERS CORNER RD				
					001.450	MD 454	CROWN STONE RD				1,665
					001.906		BEGIN STRUCTURE 050021001				
					001.911		END STRUCTURE 050021001				
					002.560		DELAWARE ST/L				

ROUTE NUMBER: MD 304

DIRECTION: EAST (INVENTORY)

ROAD_NAME	FUNCTIONAL CLASS	STATE SYSTEM	NHS	MAINTENANCE	MILEPOINT	MILEPOINT DESCRIPTION	MEDIAN TYPE	MARKED LANES	AADT	
BRIDGETOWN RD	R-Major Collector	STATE SECONDARY		State Highway Agency	000.000	MD 304	RUTHSBURG RD	NONE	2	3,821
					000.310	CO 16	CUTOFF RD			
					000.480	CO 37	BRIDGETOWN RD			
					000.480	MD 312	OAKLAND RD			

MARYLAND DEPARTMENT OF TRANSPORTATION  
STATE HIGHWAY ADMINISTRATION  
DATA SERVICES DIVISION

2022 HIGHWAY LOCATION REFERENCE

COUNTY: CAROLINE  
DISTRICT: 2  
DATE: 1/16/2024  
VERSION: 1.0

ROUTE NUMBER: MD 306

DIRECTION: EAST (INVENTORY)

ROAD_NAME	FUNCTIONAL CLASS	STATE SYSTEM	NHS	MAINTENANCE	MILEPOINT	MILEPOINT DESCRIPTION	MEDIAN TYPE	MARKED LANES	AADT	
HOUSTON BRANCH RD	R -Minor Collector	STATE SECONDARY		State Highway Agency	000.000	MU 82	E CENTRAL AVE	NONE	2	313
					000.180	CO 482	PATRICIA CT			
					000.270	OP 37	ROSE ST			
					000.340	CO 367	WILLIAMS ST			
					000.520	OP 38	WILLIN LA			
					000.775	CO 517	WILLIAMSON DR			
					001.170	CO 221	LIBERTY CHURCH RD			
					002.500	CO 219	WHITE RD			
					003.106		BEGIN STRUCTURE 050031001			
					003.111		END STRUCTURE 050031001			
					003.210	CO 218	TURNER RD			
					003.920	CO 216	HRYNKO RD			
					004.130		DELAWARE ST/L			

ROUTE NUMBER: MD 307

DIRECTION: NORTH (INVENTORY)

ROAD_NAME	FUNCTIONAL CLASS	STATE SYSTEM	NHS	MAINTENANCE	MILEPOINT	MILEPOINT DESCRIPTION	MEDIAN TYPE	MARKED LANES	AADT			
WILLIAMSBURG RD	R -Minor Arterial	STATE SECONDARY		State Highway Agency	000.000	DORCHESTER CO/L	NONE	2	4,711			
					000.000	MD 307				WILLIAMSBURG RD		
					000.550					PAINTED (UNDIV)		
					000.560					CURBED		
					000.570					ROUNDAABOUT		
					000.582	MD 313				FEDERALSBURG HWY (SB/L)		
					000.590							1,455
					000.600	MD 313				FEDERALSBURG HWY		
					000.610					CURBED		
					000.620					PAINTED (UNDIV)		
					000.820	MU 232				PEBBLE ST		
					000.990	MU 5				ACADEMY AVE		
					000.990	MU 100				CHARLES ST		



MARYLAND DEPARTMENT OF TRANSPORTATION  
STATE HIGHWAY ADMINISTRATION  
DATA SERVICES DIVISION

2022 HIGHWAY LOCATION REFERENCE

COUNTY: CAROLINE  
DISTRICT: 2  
DATE: 1/16/2024  
VERSION: 1.0

ROUTE NUMBER: MD 308

DIRECTION: NORTH (INVENTORY)

ROAD_NAME	FUNCTIONAL CLASS	STATE SYSTEM	NHS	MAINTENANCE	MILEPOINT	MILEPOINT DESCRIPTION	MEDIAN TYPE	MARKED LANES	AADT	
MAIN ST	R -Major Collector	STATE SECONDARY		State Highway Agency	000.000	MD 313	FEDERALSBURG HWY	NONE	2	2,371
					000.000	CO 227	VETERANS DR			
					000.120	MU 250	RIVER RD			
					000.120	MU 182	S MAIN ST			

ROUTE NUMBER: MD 311

DIRECTION: NORTH (INVENTORY)

ROAD_NAME	FUNCTIONAL CLASS	STATE SYSTEM	NHS	MAINTENANCE	MILEPOINT	MILEPOINT DESCRIPTION	MEDIAN TYPE	MARKED LANES	AADT						
MAIN ST	R -Minor Arterial	STATE SECONDARY		State Highway Agency	000.000	CO 34	CHURCH LA	NONE	2	3,453					
					000.000	MD 313	OLD TOWN RD								
					000.040	CO 35	CARTWRIGHT LA								
					000.270	MD 287	OLD LINE RD								
					000.740	CO 33	MEEKS RD								
					HENDERSON RD								000.870	CO 29	CASTLEHALL RD
													001.739		BEGIN STRUCTURE 050004001
													001.744		END STRUCTURE 050004001
													001.780	CO 2	MELVILLE RD
													002.067	CO 509	HERITAGE HILLS LA
													002.380	CO 24	RIVER BRIDGE RD
													003.010	MU 20	BELL ST
													003.130	CO 18	BEE TREE RD
													003.210	MU 10	COOK ST
													003.870	CO 20	GOODEN RD
					HALLTOWN RD								004.176		BEGIN STRUCTURE 050025001
													004.180		END STRUCTURE 050025001
													005.470	CO 4	LEPORE RD
													005.500	CO 420	JENNY HYE LA
													005.800	CO 3	TEMPLE RD
006.060	MD 821	MAIN ST													
006.110	MD 454	CROWN STONE RD													

MARYLAND DEPARTMENT OF TRANSPORTATION  
STATE HIGHWAY ADMINISTRATION  
DATA SERVICES DIVISION

2022 HIGHWAY LOCATION REFERENCE

COUNTY: CAROLINE  
DISTRICT: 2  
DATE: 1/16/2024  
VERSION: 1.0

ROUTE NUMBER: MD 312

DIRECTION: NORTH (INVENTORY)

ROAD_NAME	FUNCTIONAL CLASS	STATE SYSTEM	NHS	MAINTENANCE	MILEPOINT	MILEPOINT DESCRIPTION	MEDIAN TYPE	MARKED LANES	AADT	
DOWNES STATION RD	R -Minor Collector	STATE SECONDARY		State Highway Agency	000.000	CO 95	LOG CABIN RD	NONE	2	1,713
					000.000	MD 404	SHORE HWY			
					000.010	MD 404	SHORE HWY W/B			
					001.400	MD 312 A	NO NAME			
					001.420		BEG X-REF W/ MD 480			
CENTRAL AVE	R -Major Collector	STATE SECONDARY		State Highway Agency	001.420	MD 480	RIDGELY RD		2	2,505
					002.300	MU 34	CENTRAL AVE			
					002.300		END X-REF W/ MD 480			
					002.300	MD 480	SIXTH ST			
					002.360	MU 40	FIFTH ST			
					002.430	MU 60	FOURTH ST			
					002.500	MU 180	THIRD ST			
					002.570	MU 160	SECOND ST			
					002.640	MU 50	FIRST ST			
					002.710	MU 140	RAILROAD AVE			
					002.710	MD 776	RAILROAD ST			
					002.740	MU 19	BELL ST			
					002.760	MU 150	ROAD A			
					002.810	MU 70	LIBERTY ST			
					002.870	MU 165	OAK ST			
OAKLAND RD					002.900	MU 190	WALNUT ST			
					003.090	MU 168	SEWARD RD			
					003.580	MD 776 A	NO NAME			
					003.660	MD 776 A	NO NAME			
					003.830	CO 71	MASON BRANCH RD			
					004.440	MU 195	RACE TRACK RD			
					005.750	CO 398	CARRLYN DR			
					005.890	CO 64	SPARKS RD			
					006.750	CO 58	MARBLEHEAD RD			
					008.060	CO 55	CHERRY LA			
008.060	CO 488	E CHERRY LA								
008.770	CO 16	CUTOFF RD								

MARYLAND DEPARTMENT OF TRANSPORTATION  
STATE HIGHWAY ADMINISTRATION  
DATA SERVICES DIVISION

2022 HIGHWAY LOCATION REFERENCE

COUNTY: CAROLINE  
DISTRICT: 2  
DATE: 1/16/2024  
VERSION: 1.0

ROUTE NUMBER: MD 312

DIRECTION: NORTH (INVENTORY)

ROAD_NAME	FUNCTIONAL CLASS	STATE SYSTEM	NHS	MAINTENANCE	MILEPOINT	MILEPOINT DESCRIPTION	MEDIAN TYPE	MARKED LANES	AADT
OAKLAND RD	R -Major Collector	STATE SECONDARY		State Highway Agency	009.090 CO 37	BRIDGETOWN RD	NONE	2	2,505
					011.410 MD 313	GOLDSBORO RD			

ROUTE NUMBER: MD 312 A

DIRECTION: EAST (INVENTORY)

ROAD_NAME	FUNCTIONAL CLASS	STATE SYSTEM	NHS	MAINTENANCE	MILEPOINT	MILEPOINT DESCRIPTION	MEDIAN TYPE	MARKED LANES	AADT
NO NAME	R -Local	STATE SECONDARY		State Highway Agency	000.000 MD 312	DOWNES STATION RD	NONE	1	0
					000.040 MD 312	DOWNES STATION RD			
					000.040 MD 480	RIDGELY RD			

ROUTE NUMBER: MD 313

DIRECTION: NORTH (INVENTORY)

ROAD_NAME	FUNCTIONAL CLASS	STATE SYSTEM	NHS	MAINTENANCE	MILEPOINT	MILEPOINT DESCRIPTION	MEDIAN TYPE	MARKED LANES	AADT
RELIANCE RD	R -Minor Arterial	STATE SECONDARY		State Highway Agency	000.000	DORCHESTER CO/L	NONE	2	4,271
					000.000 MD 313	ELDORADO FEDERALSBURG RD			
					000.000 MD 577	RELIANCE RD			
					000.000 CO 222	WRIGHT RD			
					000.130 CO 424	HILL TOP RD			
					000.179 CO 547	FEDERAL HILL RD			
					000.400 CO 384	FOOKS AVE			
					000.490 CO 423	OWENS DR			
					000.800 CO 421	MILES BRANCH RD			
					000.990 MU 155	INDUSTRIAL PARK RD			
					001.150 OP 8	MOWBRAY CREEK RD			
FEDERALSBURG HWY					001.200 MD 318	FEDERALSBURG HWY			8,321
					001.200 MU 245	RELIANCE AVE			
					001.451	BEGIN STRUCTURE 050022001			
					001.503	END STRUCTURE 050022001			
					001.710 MD 308	MAIN ST			
					001.710 CO 227	VETERANS DR			
					002.250 MU 76	CAROLINE INDUSTRIAL PARK RD			

MARYLAND DEPARTMENT OF TRANSPORTATION  
STATE HIGHWAY ADMINISTRATION  
DATA SERVICES DIVISION

2022 HIGHWAY LOCATION REFERENCE

COUNTY: CAROLINE  
DISTRICT: 2  
DATE: 1/16/2024  
VERSION: 1.0

ROUTE NUMBER: MD 313

DIRECTION: NORTH (INVENTORY)

ROAD_NAME	FUNCTIONAL CLASS	STATE SYSTEM	NHS	MAINTENANCE	MILEPOINT	MILEPOINT DESCRIPTION	MEDIAN TYPE	MARKED LANES	AADT
FEDERALSBURG HWY	R -Minor Arterial	STATE SECONDARY		State Highway Agency	002.890		PAINTED (UNDIV)	2	8,321
					002.900	MD 318	CURBED		
					002.910		ROUNDABOUT		
					002.921	MD 307 WILLIAMSBURG RD			
					002.940	MD 307 WILLIAMSBURG RD (SB/L)			
					002.950		CURBED		
					002.960	MD 318	PAINTED (UNDIV)		
					003.390	MD 315 BLOOMINGDALE AVE	NONE		3,454
					003.390	MD 318 PRESTON RD			
					003.620	MU 149 HAYMAN DR			
					004.280	CO 157 LAUREL GROVE RD			
					004.581	BEGIN STRUCTURE 050009001			
					004.593	END STRUCTURE 050009001			
					005.290	CO 394 OLD DENTON RD			
					005.290	CO 182 THREE BRIDGES RD			
					006.790	CO 184 HOWARD RD			
					006.900	CO 459 AUCTION RD			
					007.630	CO 168 CHIPMANS LA			
					009.280	CO 155 POSSUM HILL RD			
					009.350	CO 159 POSSUM HILL RD			
					010.820	CO 153 DION RD			
					011.080	CO 140 JONES CORNER RD			
					011.700	CO 132 LINE RD			
					012.590	CO 143 BECK RD			
					013.265		PAINTED (UNDIV)		
					013.290	BEG X-REF W/ MD 404			
					013.290	MD 404 SHORE HWY			
GREENSBORO RD					019.160	END X-REF W/ MD 404	NONE		10,754
					019.160	MD 619 SIXTH ST			
					019.169	MD 404 SHORE HWY W/B			
					019.200	RP 404 RAMP 1 FR MD 313 NB TO RAMP 8 (TO MD404)	CENTER TLA (UNDIV)		
					019.220	RP 404 RAMP 8 FR MD 313 SB TO MD 404 WB			

MARYLAND DEPARTMENT OF TRANSPORTATION  
STATE HIGHWAY ADMINISTRATION  
DATA SERVICES DIVISION

2022 HIGHWAY LOCATION REFERENCE

COUNTY: CAROLINE  
DISTRICT: 2  
DATE: 1/16/2024  
VERSION: 1.0

ROUTE NUMBER: MD 313

DIRECTION: NORTH (INVENTORY)

ROAD_NAME	FUNCTIONAL CLASS	STATE SYSTEM	NHS	MAINTENANCE	MILEPOINT	MILEPOINT DESCRIPTION	MEDIAN TYPE	MARKED LANES	AADT
GREENSBORO RD	R -Minor Arterial	STATE SECONDARY		State Highway Agency	019.240	RP 404	RAMP 2 FR MD 404 WB TO MD 313 NB	CENTER TLA (UNDIV)	10,754
					019.930	CO 104	ADAMS LANDING RD	NONE	6,964
					019.930	MD 317	BURRSVILLE RD		
					020.433		BEGIN STRUCTURE 050007001		
					020.440		END STRUCTURE 050007001		
					020.740	CO 91	GAREY RD		
					020.740	CO 436	SMITH LANDING RD		
					021.210	CO 440	KENT ST		
					021.210	CO 63	KIBLER RD		
					021.330	CO 144	SANDY POINT RD		
					021.970	OP 62	DEPUE LANDING WAY		
					022.260	OP 63	SHAD RUN WAY		
					022.590	OP 16	LINHARD LA		
					022.745		BEGIN STRUCTURE 050006001		
					022.749		END STRUCTURE 050006001		
					023.160	CO 275	SPRING BRANCH DR		
					024.090	CO 65	KNIFE BOX RD		
					024.340	CO 452	FOXGRAPE RD		
					025.080	MD 314	SUNSET AVE		
					025.379		BEGIN STRUCTURE 050005001		
					025.429		END STRUCTURE 050005001		
					025.630	CO 276	HOKUM DR		
					025.960	MD 480	RIDGELY RD		5,944
					027.160	CO 38	UNION RD		
					027.210	CO 54	RED BRIDGES RD		1,714
					028.670	CO 37	BRIDGETOWN RD		
					OLD TOWN RD	R -Local			
029.410	MU 10	MAPLE AVE							
029.470	CO 34	CHURCH LA							
GOLDSBORO RD	R -Major Collector				029.470	MD 311	MAIN ST		
					029.500	CO 35	CARTWRIGHT LA		
					029.900	CO 33	MEEKS RD		3,374

MARYLAND DEPARTMENT OF TRANSPORTATION  
STATE HIGHWAY ADMINISTRATION  
DATA SERVICES DIVISION

2022 HIGHWAY LOCATION REFERENCE

COUNTY: CAROLINE  
DISTRICT: 2  
DATE: 1/16/2024  
VERSION: 1.0

ROUTE NUMBER: MD 313

DIRECTION: NORTH (INVENTORY)

ROAD_NAME	FUNCTIONAL CLASS	STATE SYSTEM	NHS	MAINTENANCE	MILEPOINT	MILEPOINT DESCRIPTION	MEDIAN TYPE	MARKED LANES	AADT
GOLDSBORO RD	R-Major Collector	STATE SECONDARY		State Highway Agency	029.900 MD 287	OLD LINE RD	NONE	2	3,374
					030.740 CO 32	WHARTON RD			
					031.200 MD 820	CASTLE HALL RD			
					031.780 CO 370	HOLLINGSWORTH CIR			
					032.150 CO 370	HOLLINGSWORTH CIR			
					032.800 CO 27	JONES RD			
					033.350 MD 312	OAKLAND RD			
					033.870 CO 19	DIGGINS RD			
					033.930	ATR STATION # 84 (CABINET ON S/B SIDE)			
					034.148	BEGIN STRUCTURE 050003001			
					034.150	END STRUCTURE 050003001			
					034.150 MD 313	GOLDSBORO RD			
					034.150	QUEEN ANNES CO/L			

ROUTE NUMBER: MD 314

DIRECTION: EAST (INVENTORY)

ROAD_NAME	FUNCTIONAL CLASS	STATE SYSTEM	NHS	MAINTENANCE	MILEPOINT	MILEPOINT DESCRIPTION	MEDIAN TYPE	MARKED LANES	AADT
SUNSET AVE	R-Minor Collector	STATE SECONDARY		State Highway Agency	000.000 MU 215	SUNSET AVE	NONE	2	2,155
					000.020 MU 70	GRANBY ST			
					000.050 MU 90	HOBBS ST			
					000.090 MU 150	NEW ST			
					000.120 MU 200	ROE ST			
					000.200 MU 100	HORSEY ST			
					000.290 MU 20	BENNETT ST			
					000.370 MU 210	SCHOOL ST			
					000.500 MU 10	ACADEMY ST			
					000.560 MU 50	CHURCH ST			
	R-Major Collector				000.660 MD 480	MAIN ST			
					000.740 MU 160	PARK AVE			
					000.740 MU 213	STONESIFER DR			
					000.810 MU 110	LINCOLN ST			

MARYLAND DEPARTMENT OF TRANSPORTATION  
STATE HIGHWAY ADMINISTRATION  
DATA SERVICES DIVISION

2022 HIGHWAY LOCATION REFERENCE

COUNTY: CAROLINE  
DISTRICT: 2  
DATE: 1/16/2024  
VERSION: 1.0

ROUTE NUMBER: MD 314

DIRECTION: EAST (INVENTORY)

ROAD_NAME	FUNCTIONAL CLASS	STATE SYSTEM	NHS	MAINTENANCE	MILEPOINT	MILEPOINT DESCRIPTION	MEDIAN TYPE	MARKED LANES	AADT
SUNSET AVE	R -Major Collector	STATE SECONDARY		State Highway Agency	000.850 MU 130	MILL ST	NONE	2	2,155
					000.920 OP 48	NO NAME			
					000.955	BEGIN STRUCTURE 050011001			
					001.001	END STRUCTURE 050011001			
WHITELEYSBURG RD					001.020 MD 313	GREENSBORO RD			
					001.040 MU 35	BOYCE MILL RD			
					001.130 MU 105	KITTERIDGE CT			
					001.190 MU 47	CHRISTIAN DR			
					001.230 MU 230	WHEELER DR			
					001.330 CO 380	WOTHERS RD			
					003.050 CO 63	KIBLER RD			
					003.710 OP 68	NO NAME			
					004.830 MD 314 A	TWO STATE RD			
					004.930	DELAWARE ST/L			

ROUTE NUMBER: MD 314 A

DIRECTION: NORTH (INVENTORY)

ROAD_NAME	FUNCTIONAL CLASS	STATE SYSTEM	NHS	MAINTENANCE	MILEPOINT	MILEPOINT DESCRIPTION	MEDIAN TYPE	MARKED LANES	AADT
TWO STATE RD	R -Local	STATE SECONDARY		State Highway Agency	000.000 MD 314	WHITELEYSBURG RD	NONE	2	0
					000.100	DELAWARE ST/L			

ROUTE NUMBER: MD 315

DIRECTION: EAST (INVENTORY)

ROAD_NAME	FUNCTIONAL CLASS	STATE SYSTEM	NHS	MAINTENANCE	MILEPOINT	MILEPOINT DESCRIPTION	MEDIAN TYPE	MARKED LANES	AADT
BLOOMINGDALE AVE	R -Major Collector	STATE SECONDARY		State Highway Agency	000.000 MD 313	FEDERALSBURG HWY	NONE	2	6,474
					000.000 MD 318	PRESTON RD			
					000.040 MU 65	BROWN RD			
					000.150 MU 148	HAYMAN DR			
		EVERYTHING ELSE		City or Municipal Highway Agency	000.400 MU 270	UNIVERSITY AVE			
N MAIN ST					000.720 MU 120	DENTON RD			
					000.720 MU 230	PARK LA			

MARYLAND DEPARTMENT OF TRANSPORTATION  
STATE HIGHWAY ADMINISTRATION  
DATA SERVICES DIVISION

2022 HIGHWAY LOCATION REFERENCE

COUNTY: CAROLINE  
DISTRICT: 2  
DATE: 1/16/2024  
VERSION: 1.0

ROUTE NUMBER: MD 315

DIRECTION: EAST (INVENTORY)

ROAD_NAME	FUNCTIONAL CLASS	STATE SYSTEM	NHS	MAINTENANCE	MILEPOINT	MILEPOINT DESCRIPTION	MEDIAN TYPE	MARKED LANES	AADT
N MAIN ST	R -Major Collector	EVERYTHING ELSE		City or Municipal Highway Agency	000.870 MU 140	GREENRIDGE RD	NONE	2	6,474
					000.970 MU 200	MORRIS AVE			
					000.990 MU 8030	ALLEY #3			
E CENTRAL AVE					001.030 MU 182	S MAIN ST			
					001.030 MU 81	W CENTRAL AVE			
					001.090 MU 8020	ALLEY #2			
					001.096	BEGIN STRUCTURE 050030001			
					001.135	END STRUCTURE 050030001			
	R -Minor Collector				001.220 MU 245	RELIANCE AVE			
					001.290 OP 44	ROUTZAHN LA			
LIBERTY RD	R -Local				001.340 MU 82	E CENTRAL AVE			0
					001.510 MU 90	CHAMBERS ST			
					001.560 MU 160	KINDER ST			
					001.630 MU 130	EXCELSIOR AVE			
					001.670 MU 40	BERNARD AVE			
		STATE SECONDARY		State Highway Agency	001.710				
					001.780 MU 92	CHAMBERS ST #2			
					002.370 OP 13	WRIGHT MILL LA			
					002.710 CO 222	WRIGHT RD			
					003.100 CO 221	LIBERTY CHURCH RD			
					003.100 MD 315 A	NO NAME			
					003.130 MD 318	BRIDGEVILLE RD			

ROUTE NUMBER: MD 315 A

DIRECTION: WEST (INVENTORY)

ROAD_NAME	FUNCTIONAL CLASS	STATE SYSTEM	NHS	MAINTENANCE	MILEPOINT	MILEPOINT DESCRIPTION	MEDIAN TYPE	MARKED LANES	AADT
NO NAME	R -Local	STATE SECONDARY		State Highway Agency	000.000 MD 318	BRIDGEVILLE RD	NONE	1	0
					000.160 CO 221	LIBERTY CHURCH RD			
					000.160 MD 315	LIBERTY RD			



MARYLAND DEPARTMENT OF TRANSPORTATION  
STATE HIGHWAY ADMINISTRATION  
DATA SERVICES DIVISION

2022 HIGHWAY LOCATION REFERENCE

COUNTY: CAROLINE  
DISTRICT: 2  
DATE: 1/16/2024  
VERSION: 1.0

ROUTE NUMBER: MD 317

DIRECTION: EAST (INVENTORY)

ROAD_NAME	FUNCTIONAL CLASS	STATE SYSTEM	NHS	MAINTENANCE	MILEPOINT	MILEPOINT DESCRIPTION	MEDIAN TYPE	MARKED LANES	AADT
BURRSVILLE RD	R -Major Collector	STATE SECONDARY		State Highway Agency	000.000 CO 104	ADAMS LANDING RD	NONE	2	3,245
					000.000 MD 313	GREENSBORO RD			
					000.500 CO 92	MILLER RD			
					001.130 CO 66	GARLAND RD			
					002.250 CO 89	BAKER RD			
					003.350 CO 108	DEAD END RD			
					004.310 CO 377	RURITAN RD			
					004.670 CO 65	KNIFE BOX RD			
					004.780	DELAWARE ST/L			

ROUTE NUMBER: MD 318

DIRECTION: EAST (INVENTORY)

ROAD_NAME	FUNCTIONAL CLASS	STATE SYSTEM	NHS	MAINTENANCE	MILEPOINT	MILEPOINT DESCRIPTION	MEDIAN TYPE	MARKED LANES	AADT
PRESTON RD	R -Minor Arterial	STATE SECONDARY		State Highway Agency	000.000	DORCHESTER CO/L	NONE	2	5,671
					000.000 MD 817 B	LANGRELL RD			
					000.000 MD 318	PRESTON RD			
					000.021 CO 392	BEULAH RD			
					000.460 CO 206	GALLAGHER RD			
					000.610 CO 485	GREENFIELD CT			
					000.736 CO 344	WILLIAMSBURG CHURCH RD			
					000.935 CO 345	ELWOOD CAMP RD			
					001.453 CO 343	HYNSON RD			
					001.690 CO 163	AMERICAN CORNER RD			
					002.070 CO 162	HYNSON RD			
					003.300 CO 341	HUBBARD RD			
					003.300 CO 208	SEIPPES RD			
					003.539 CO 581	NASAR CIR			
					003.660 CO 580	ARIF ST			
					004.150 CO 209	PEPPER RD			
					004.150 CO 415	ZION RD			
					004.575 CO 342	LOVERS RD			

MARYLAND DEPARTMENT OF TRANSPORTATION  
STATE HIGHWAY ADMINISTRATION  
DATA SERVICES DIVISION

2022 HIGHWAY LOCATION REFERENCE

COUNTY: CAROLINE  
DISTRICT: 2  
DATE: 1/16/2024  
VERSION: 1.0

ROUTE NUMBER: MD 318

DIRECTION: EAST (INVENTORY)

ROAD_NAME	FUNCTIONAL CLASS	STATE SYSTEM	NHS	MAINTENANCE	MILEPOINT	MILEPOINT DESCRIPTION	MEDIAN TYPE	MARKED LANES	AADT	
PRESTON RD	R -Minor Arterial	STATE SECONDARY		State Highway Agency	004.780	CO 213	BRADLEY RD	NONE	2	5,671
					005.680		BEG X-REF W/ MD 313			
					005.680	MD 315	BLOOMINGDALE AVE			
					005.680	MD 313	FEDERALSBURG HWY			
FEDERALSBURG HWY					007.870		END X-REF W/ MD 313		4,051	
					007.870	MU 245	RELIANCE AVE			
					007.870	MD 313	RELIANCE RD			
BRIDGEVILLE RD					008.310	MU 131	FRANK M. ADAMS INDUSTRIAL PKWY			
					009.120	CO 222	WRIGHT RD			
					009.540	MD 315	LIBERTY RD			
					009.690	MD 315 A	NO NAME			
					010.570	CO 230	HARPER RD			
010.640	CO 219	WHITE RD								
010.950		DELAWARE ST/L								

ROUTE NUMBER: MD 324

DIRECTION: NORTH (INVENTORY)

ROAD_NAME	FUNCTIONAL CLASS	STATE SYSTEM	NHS	MAINTENANCE	MILEPOINT	MILEPOINT DESCRIPTION	MEDIAN TYPE	MARKED LANES	AADT	
MAPLE AVE	R -Minor Collector	STATE SECONDARY		State Highway Agency	000.000	CO 229	CHOPTANK RD	NONE	2	0
					000.190	MU 80	RAILROAD AVE			
					000.290	MU 90	WILLIAMSON ST			
					000.400	MD 16	HARMONY RD			
					000.400	MD 331	MAIN ST			
					000.400	MU 55	MESSICK AVE			

ROUTE NUMBER: MD 328

DIRECTION: EAST (INVENTORY)

ROAD_NAME	FUNCTIONAL CLASS	STATE SYSTEM	NHS	MAINTENANCE	MILEPOINT	MILEPOINT DESCRIPTION	MEDIAN TYPE	MARKED LANES	AADT	
NEW BRIDGE RD	R -Minor Arterial	STATE SECONDARY		State Highway Agency	000.000	BEGIN STRUCTURE 050012001	NONE	2	6,035	
					000.000	MD 328				MATTHEWSTOWN RD
					000.000					TALBOT CO/L

MARYLAND DEPARTMENT OF TRANSPORTATION  
STATE HIGHWAY ADMINISTRATION  
DATA SERVICES DIVISION

2022 HIGHWAY LOCATION REFERENCE

COUNTY: CAROLINE  
DISTRICT: 2  
DATE: 1/16/2024  
VERSION: 1.0

ROUTE NUMBER: MD 328

DIRECTION: EAST (INVENTORY)

ROAD_NAME	FUNCTIONAL CLASS	STATE SYSTEM	NHS	MAINTENANCE	MILEPOINT	MILEPOINT DESCRIPTION	MEDIAN TYPE	MARKED LANES	AADT
NEW BRIDGE RD	R -Minor Arterial	STATE SECONDARY		State Highway Agency	000.062	END STRUCTURE 050012001	NONE	2	6,035
					000.310	CO 403 TUCKAHOE SPRINGS DR			
					000.450	OP 77 CLEARFIELD RD			
					000.580	CO 417 HAVEN ST			
					000.680	CO 456 LAUREL LA			
					001.200	CO 88 TUCKAHOE RD			
					002.080	CO 100 FISHER RD			
					002.860	CO 454 ASBURY DR			
					003.730	CO 98 SAULSBURY RD			
					004.630	CO 97 WILLOW POND RD			
					005.380	CO 465 RIVER LANDING RD			
					005.780	MD 404 BU MEETING HOUSE RD			
					006.070	CO 465 RIVER LANDING RD			
					006.264	MD 404 SHORE HWY			
					006.270	R -Minor Collector			
					006.276	MD 404 SHORE HWY W/B			
					006.350	CO 45 RIVER RD			

ROUTE NUMBER: MD 331

DIRECTION: NORTH (INVENTORY)

ROAD_NAME	FUNCTIONAL CLASS	STATE SYSTEM	NHS	MAINTENANCE	MILEPOINT	MILEPOINT DESCRIPTION	MEDIAN TYPE	MARKED LANES	AADT
PRESTON RD	R -Minor Arterial	STATE SECONDARY		State Highway Agency	000.000	DORCHESTER CO/L	NONE	2	8,931
					000.000	MD 16 HARMONY RD			
					000.000	MD 331 PRESTON RD			
					000.060	MD 817 A LINCHESTER RD			
					000.480	MD 817 A LINCHESTER RD			
					000.560	MD 331 A LINCHESTER RD			
					000.610	MD 331 D PAYNE RD			
					000.770	MU 10 BACKLANDING RD			
					000.970	MU 70 NOBLE AVE			
					001.030	MD 324 MAPLE AVE			
MAIN ST									

MARYLAND DEPARTMENT OF TRANSPORTATION  
STATE HIGHWAY ADMINISTRATION  
DATA SERVICES DIVISION

2022 HIGHWAY LOCATION REFERENCE

COUNTY: CAROLINE  
DISTRICT: 2  
DATE: 1/16/2024  
VERSION: 1.0

ROUTE NUMBER: MD 331

DIRECTION: NORTH (INVENTORY)

ROAD_NAME	FUNCTIONAL CLASS	STATE SYSTEM	NHS	MAINTENANCE	MILEPOINT	MILEPOINT DESCRIPTION	MEDIAN TYPE	MARKED LANES	AADT			
MAIN ST	R -Minor Arterial	STATE SECONDARY		State Highway Agency	001.030	MU 55	MESSICK AVE	NONE	2	8,931		
					001.090	MU 50	CHAMBERS ST					
					001.100	MD 16	HARMONY RD					
					001.200	MU 30	LEDNUM AVE					
					001.230	MU 85	SUNSET BLVD					
					001.530	MU 20	HOOKS AVE					
					DOVER BRIDGE RD	002.020	CO 383				WESTVIEW AVE	
						002.550	CO 186				NEWTON RD	
						003.130	CO 194				POPLAR NECK RD	
						003.130	CO 187				TANYARD RD	
						004.510	CO 189				BETHLEHEM RD	11,864
						006.290	CO 265				FRAZIER NECK RD	
						006.290	CO 187				TANYARD RD	
						007.160					BEGIN STRUCTURE 200023001	
007.211		BEGIN STRUCTURE 200034001										
007.480		TALBOT CO/L										
007.494	MD 331	DOVER RD										
007.494		END STRUCTURE 200023001										
007.494		END STRUCTURE 200034001										

ROUTE NUMBER: MD 331 A

DIRECTION: EAST (INVENTORY)

ROAD_NAME	FUNCTIONAL CLASS	STATE SYSTEM	NHS	MAINTENANCE	MILEPOINT	MILEPOINT DESCRIPTION	MEDIAN TYPE	MARKED LANES	AADT	
LINCHESTER RD	R -Local	STATE SECONDARY		State Highway Agency	000.000	MD 16	HARMONY RD	NONE	1	0
					000.000	MD 331	MAIN ST			
					000.080	MD 817 A	LINCHESTER RD			

ROUTE NUMBER: MD 331 D

DIRECTION: NORTH (INVENTORY)

ROAD_NAME	FUNCTIONAL CLASS	STATE SYSTEM	NHS	MAINTENANCE	MILEPOINT	MILEPOINT DESCRIPTION	MEDIAN TYPE	MARKED LANES	AADT	
PAYNE RD	R -Local	STATE SECONDARY		State Highway Agency	000.000	MD 16	HARMONY RD	NONE	2	0

MARYLAND DEPARTMENT OF TRANSPORTATION  
STATE HIGHWAY ADMINISTRATION  
DATA SERVICES DIVISION

2022 HIGHWAY LOCATION REFERENCE

COUNTY: CAROLINE  
DISTRICT: 2  
DATE: 1/16/2024  
VERSION: 1.0

ROUTE NUMBER: MD 331 D

DIRECTION: NORTH (INVENTORY)

ROAD_NAME	FUNCTIONAL CLASS	STATE SYSTEM	NHS	MAINTENANCE	MILEPOINT	MILEPOINT DESCRIPTION	MEDIAN TYPE	MARKED LANES	AADT
PAYNE RD	R-Local	STATE SECONDARY		State Highway Agency	000.000	MD 331 MAIN ST	NONE	2	0
					000.066	MU 25 HUGHLETT ST			
					000.210	CO 201 PAYNE RD			

ROUTE NUMBER: MD 404

DIRECTION: EAST (INVENTORY)

ROAD_NAME	FUNCTIONAL CLASS	STATE SYSTEM	NHS	MAINTENANCE	MILEPOINT	MILEPOINT DESCRIPTION	MEDIAN TYPE	MARKED LANES	AADT
SHORE HWY	R-Principal Arterial - Other	STATE PRIMARY	NHS	State Highway Agency	000.000	QUEEN ANNES CO/L	POSITIVE BARRIER	4	23,548
					000.000	MD 404 QUEEN ANNES HWY			
					000.235	MILE MARKER 7.5			
					000.262	ATR STATION #0036 (CABINET WB/L)			
					000.330	CO 78 CEMETERY RD			
					000.730	CO 93 RIDGELY RD			18,311
					000.745	MILE MARKER 8.0			
					001.226	MILE MARKER 8.5			
					001.310		PAINTED (UNDIV)		
					001.724	MILE MARKER 9.0	NONE		
					001.900	MD 404 AL HILLSBORO RD			
					002.190	MD 485 SAATHOFF RD			
					002.217	MILE MARKER 9.5			
					002.708	MILE MARKER 10.0			
					002.730	MD 485 SAATHOFF RD			
					003.010	MD 312 DOWNES STATION RD			
					003.010	CO 95 LOG CABIN RD			
					003.159	MILE MARKER 10.5			
					003.707	MILE MARKER 11.0			
					004.120	CO 96 THAWLEY RD			
					004.195	MILE MARKER 11.5			
					004.370	CO 59 HOLLY RD			
					004.470		PAINTED (UNDIV)		
					004.520		UNPROTECTED		

MARYLAND DEPARTMENT OF TRANSPORTATION  
STATE HIGHWAY ADMINISTRATION  
DATA SERVICES DIVISION

2022 HIGHWAY LOCATION REFERENCE

COUNTY: CAROLINE  
DISTRICT: 2  
DATE: 1/16/2024  
VERSION: 1.0

ROUTE NUMBER: MD 404

DIRECTION: EAST (INVENTORY)

ROAD_NAME	FUNCTIONAL CLASS	STATE SYSTEM	NHS	MAINTENANCE	MILEPOINT	MILEPOINT DESCRIPTION	MEDIAN TYPE	MARKED LANES	AADT
SHORE HWY	R -Principal Arterial – Other	STATE PRIMARY	NHS	State Highway Agency	004.700	MILE MARKER 12.0	UNPROTECTED	4	18,311
					004.758	XO 2 CROSSOVER			
					005.037	XO 4 CROSSOVER			
					005.229	MILE MARKER 12.5			
					005.328	XO 1 CROSSOVER			
					005.480		POSITIVE BARRIER		
					005.530		UNPROTECTED		
					005.597	MD 404 BU MEETING HOUSE RD			
					005.600				24,551
					005.603	MD 404 BU MEETING HOUSE RD (WB/L)			
					005.690	MILE MARKER 13.0			
					006.185	XO 3 CROSSOVER			
					006.200	MILE MARKER 13.5			
	R -Principal Arterial – Other Freeway				006.440	MD 328 NEW BRIDGE RD	POSITIVE BARRIER		
					006.620	MILE MARKER 14.0			
					006.950		UNPROTECTED		
					007.183	MILE MARKER 14.5			
					007.210	RP 404 RAMP 6 FR MD 404 EB TO MD 619 SB			
					007.370		POSITIVE BARRIER		
					007.419	BEGIN STRUCTURE 050027031			
					007.430	MD 619 SIXTH ST			22,561
					007.441	END STRUCTURE 050027031			
					007.482		UNPROTECTED		
					007.620	RP 404 RAMP 4 FR MD 619 NB TO MD 404 EB			
					007.670	MILE MARKER 15.0			
					007.780		POSITIVE BARRIER		
					007.820	MU 35 CAMP RD			
					007.860		UNPROTECTED		
					008.170	MILE MARKER 15.5			
					008.315		POSITIVE BARRIER		
					008.361	BEGIN STRUCTURE 050029031			
					008.370	MU 170 MARKET ST			

MARYLAND DEPARTMENT OF TRANSPORTATION  
STATE HIGHWAY ADMINISTRATION  
DATA SERVICES DIVISION

2022 HIGHWAY LOCATION REFERENCE

COUNTY: CAROLINE  
DISTRICT: 2  
DATE: 1/16/2024  
VERSION: 1.0

ROUTE NUMBER: MD 404

DIRECTION: EAST (INVENTORY)

ROAD_NAME	FUNCTIONAL CLASS	STATE SYSTEM	NHS	MAINTENANCE	MILEPOINT	MILEPOINT DESCRIPTION	MEDIAN TYPE	MARKED LANES	AADT
SHORE HWY	R -Principal Arterial – Other Freew.	STATE PRIMARY	NHS	State Highway Agency	008.378	END STRUCTURE 050029031	POSITIVE BARRIER	4	22,561
					008.420		UNPROTECTED		
					008.667	MILE MARKER 16.0			
					008.826	MD 404 BU GAY ST (WB/L)			
	R -Principal Arterial – Other				008.830				23,180
					008.835	MD 404 BU FRANKLIN ST			
					008.937		POSITIVE BARRIER		
					008.994		UNPROTECTED		
					009.180	MILE MARKER 16.5			
					009.190		POSITIVE BARRIER		
					009.220	MD 619 B LEGION RD			
					009.250		UNPROTECTED		
					009.560	MD 404 N SHARP RD			
					009.666	MILE MARKER 17.0			
					009.820		POSITIVE BARRIER		
					009.870	MD 404 P DEEP SHORE RD	UNPROTECTED		
					010.159	MILE MARKER 17.5			
					010.670	MILE MARKER 18.0			
					010.675		POSITIVE BARRIER		
					010.747	BEGIN STRUCTURE 050008031			
					010.793	END STRUCTURE 050008031			
					010.870		UNPROTECTED		
					011.020	MD 16 HARMONY RD			
					011.155	MILE MARKER 18.5			
					011.260	MD 404 S WEST FRONTAGE RD			
					011.330		PAINTED (UNDIV)	3	
					011.410		NONE	2	
					011.660	MILE MARKER 19.0			
					011.790	CO 142 MITCHELL RD			
					012.162	MILE MARKER 19.5			
					012.661	MILE MARKER 20.0			
					012.680	CO 114 LEGION RD			

MARYLAND DEPARTMENT OF TRANSPORTATION  
STATE HIGHWAY ADMINISTRATION  
DATA SERVICES DIVISION

2022 HIGHWAY LOCATION REFERENCE

COUNTY: CAROLINE  
DISTRICT: 2  
DATE: 1/16/2024  
VERSION: 1.0

ROUTE NUMBER: MD 404

DIRECTION: EAST (INVENTORY)

ROAD_NAME	FUNCTIONAL CLASS	STATE SYSTEM	NHS	MAINTENANCE	MILEPOINT	MILEPOINT DESCRIPTION	MEDIAN TYPE	MARKED LANES	AADT		
SHORE HWY	R -Principal Arterial – Other	STATE PRIMARY	NHS	State Highway Agency	013.030	CO 120	ANDERSONTOWN RD	NONE	2	23,180	
					013.030	CO 141	HIGNUTT RD				
					013.157		MILE MARKER 20.5				
					013.215			PAINTED (UNDIV)			
					013.300	MD 313	FEDERALSBURG HWY	NONE			13,360
					013.340			PAINTED (UNDIV)			
					013.635		MILE MARKER 21.0	NONE			
					014.142		MILE MARKER 21.5				
					014.190	CO 143	BECK RD				
					014.190	MD 16	GREENWOOD RD				
					014.590	MD 404 C	LIDEN SCHOOL RD				
					014.631		MILE MARKER 22.0				
					015.131		MILE MARKER 22.5				
					015.288		BEGIN STRUCTURE 050033001				
					015.291		END STRUCTURE 050033001				
					015.629		MILE MARKER 23.0				
					015.660	CO 136	BULLOCK RD				
					015.660	CO 137	TRICE RD				
					016.130		MILE MARKER 23.5				
					016.350	CO 136	BULLOCK RD				
016.540	CO 235	BREEDING RD									
016.625		MILE MARKER 24.0									
016.910	CO 133	NOBLE RD									
017.130		MILE MARKER 24.5									
017.370		DELAWARE ST/L									

ROUTE NUMBER: MD 404 AL

DIRECTION: EAST (INVENTORY)

ROAD_NAME	FUNCTIONAL CLASS	STATE SYSTEM	NHS	MAINTENANCE	MILEPOINT	MILEPOINT DESCRIPTION	MEDIAN TYPE	MARKED LANES	AADT	
HILLSBORO RD	R -Minor Collector	STATE SECONDARY		State Highway Agency	000.000		BEGIN STRUCTURE 050017001	NONE	2	1,316
					000.000	MD 404 AL	TALBOT AVE			



MARYLAND DEPARTMENT OF TRANSPORTATION  
STATE HIGHWAY ADMINISTRATION  
DATA SERVICES DIVISION

2022 HIGHWAY LOCATION REFERENCE

COUNTY: CAROLINE  
DISTRICT: 2  
DATE: 1/16/2024  
VERSION: 1.0

ROUTE NUMBER: MD 404 AL

DIRECTION: EAST (INVENTORY)

ROAD_NAME	FUNCTIONAL CLASS	STATE SYSTEM	NHS	MAINTENANCE	MILEPOINT	MILEPOINT DESCRIPTION	MEDIAN TYPE	MARKED LANES	AADT
HILLSBORO RD	R -Minor Collector	STATE SECONDARY		State Highway Agency	000.000	TALBOT CO/L	NONE	2	1,316
					000.004	END STRUCTURE 050017001			
					000.160	CO 78 CEMETERY RD			
					000.220	MU 15 MAPLE AVE			
					000.320	MU 5 ACADEMY ST			
					000.390	CO 88 TUCKAHOE RD			
					000.470	CO 93 RIDGELY RD			
					000.740	CO 428 BUTLER RD			
					001.740	MD 404 SHORE HWY			
						R -Local			

ROUTE NUMBER: MD 404 BU

DIRECTION: EAST (INVENTORY)

ROAD_NAME	FUNCTIONAL CLASS	STATE SYSTEM	NHS	MAINTENANCE	MILEPOINT	MILEPOINT DESCRIPTION	MEDIAN TYPE	MARKED LANES	AADT	
MEETING HOUSE RD	R -Major Collector	STATE SECONDARY		State Highway Agency	000.000	CO 463 STATION RD	CURBED	2	2,121	
					000.009	MD 404 SHORE HWY				
					000.180					3
					000.210	CO 462 ORLY DR				
					000.260					2
					000.350					
					000.760	MD 328 NEW BRIDGE RD				PAINTED (UNDIV)
					000.800					NONE
					000.800					PAINTED (UNDIV)
					000.978					NONE
					000.990	CO 465 RIVER LANDING RD				
					001.133					
					001.170	MU 170 MARKET ST				
001.330	MU 9010 1ST ST									
001.410	MU 9020 SECOND ST									
001.470	MU 9030 3RD ST									
001.530	MU 9040 4TH ST									
001.560	MU 8090 ALLEY #9									
001.600	MU 9050 5TH AVE									
FRANKLIN ST										

MARYLAND DEPARTMENT OF TRANSPORTATION  
STATE HIGHWAY ADMINISTRATION  
DATA SERVICES DIVISION

2022 HIGHWAY LOCATION REFERENCE

COUNTY: CAROLINE  
DISTRICT: 2  
DATE: 1/16/2024  
VERSION: 1.0

ROUTE NUMBER: MD 404 BU

DIRECTION: EAST (INVENTORY)

ROAD_NAME	FUNCTIONAL CLASS	STATE SYSTEM	NHS	MAINTENANCE	MILEPOINT	MILEPOINT DESCRIPTION	MEDIAN TYPE	MARKED LANES	AADT
FRANKLIN ST	R-Major Collector	STATE SECONDARY		State Highway Agency	001.720	MD 619 SIXTH ST	NONE	1	1,151
					001.760	MU 8030 ALLEY #3			
					001.810	MU 9070 7TH ST			
					001.890	MU 9080 8TH ST			
					001.960	MU 9090 NINTH ST			
					002.306	MD 404 SHORE HWY			
					002.320	MD 404 SHORE HWY W/B			

ROUTE NUMBER: MD 404 C

DIRECTION: NORTH (INVENTORY)

ROAD_NAME	FUNCTIONAL CLASS	STATE SYSTEM	NHS	MAINTENANCE	MILEPOINT	MILEPOINT DESCRIPTION	MEDIAN TYPE	MARKED LANES	AADT
LIDEN SCHOOL RD	R-Local	STATE SECONDARY		State Highway Agency	000.000	MD 404 SHORE HWY	NONE	2	0
					000.030	MD 404 D PATTEN RD			

ROUTE NUMBER: MD 404 D

DIRECTION: EAST (INVENTORY)

ROAD_NAME	FUNCTIONAL CLASS	STATE SYSTEM	NHS	MAINTENANCE	MILEPOINT	MILEPOINT DESCRIPTION	MEDIAN TYPE	MARKED LANES	AADT
PATTEN RD	R-Local	STATE SECONDARY		State Highway Agency	000.000	CO 128 PATTEN RD	NONE	2	0
LIDEN SCHOOL RD					000.090	MD 404 C LIDEN SCHOOL RD			
					000.220	CO 127 LIDEN SCHOOL RD			

ROUTE NUMBER: MD 404 K

DIRECTION: SOUTH (INVENTORY)

ROAD_NAME	FUNCTIONAL CLASS	STATE SYSTEM	NHS	MAINTENANCE	MILEPOINT	MILEPOINT DESCRIPTION	MEDIAN TYPE	MARKED LANES	AADT
WEST FRONTAGE RD	R-Local	STATE SECONDARY		State Highway Agency	000.000	MD 404 N SHARP RD	NONE	2	0
					000.305	MD 404 P DEEP SHORE RD			

MARYLAND DEPARTMENT OF TRANSPORTATION  
STATE HIGHWAY ADMINISTRATION  
DATA SERVICES DIVISION

2022 HIGHWAY LOCATION REFERENCE

COUNTY: CAROLINE  
DISTRICT: 2  
DATE: 1/16/2024  
VERSION: 1.0

ROUTE NUMBER: MD 404 L

DIRECTION: SOUTH (INVENTORY)

ROAD_NAME	FUNCTIONAL CLASS	STATE SYSTEM	NHS	MAINTENANCE	MILEPOINT	MILEPOINT DESCRIPTION	MEDIAN TYPE	MARKED LANES	AADT
WEST FRONTAGE #2	R-Local	STATE SECONDARY		State Highway Agency	000.000	CO 118 DEEP SHORE RD	NONE	2	0
					000.391	CUL DE SAC			

ROUTE NUMBER: MD 404 M

DIRECTION: SOUTH (INVENTORY)

ROAD_NAME	FUNCTIONAL CLASS	STATE SYSTEM	NHS	MAINTENANCE	MILEPOINT	MILEPOINT DESCRIPTION	MEDIAN TYPE	MARKED LANES	AADT
EAST FRONTAGE RD	R-Local	STATE SECONDARY		State Highway Agency	000.000	MD 404 SHORE HWY W/B	NONE	2	0
					000.220	MU 25 ENGERMAN AVE (WB/L)			
					000.228	MU 25 ENGERMAN AVE			
					000.358	MD 404 R DOUBLE HILLS RD			

ROUTE NUMBER: MD 404 N

DIRECTION: WEST (INVENTORY)

ROAD_NAME	FUNCTIONAL CLASS	STATE SYSTEM	NHS	MAINTENANCE	MILEPOINT	MILEPOINT DESCRIPTION	MEDIAN TYPE	MARKED LANES	AADT
SHARP RD	R-Minor Collector	STATE SECONDARY		State Highway Agency	000.000	MD 404 SHORE HWY	NONE	2	535
					000.019	MD 404 K WEST FRONTAGE RD			
					000.050	MU 203 SHARP RD			

ROUTE NUMBER: MD 404 P

DIRECTION: WEST (INVENTORY)

ROAD_NAME	FUNCTIONAL CLASS	STATE SYSTEM	NHS	MAINTENANCE	MILEPOINT	MILEPOINT DESCRIPTION	MEDIAN TYPE	MARKED LANES	AADT
DEEP SHORE RD	R-Local	STATE SECONDARY		State Highway Agency	000.000	MD 404 R DOUBLE HILLS RD	NONE	2	0
					000.009	MD 404 SHORE HWY			
					000.029	MD 404 K WEST FRONTAGE RD			
					000.070	CO 118 DEEP SHORE RD			
					000.070	MD 404 L WEST FRONTAGE #2			

MARYLAND DEPARTMENT OF TRANSPORTATION  
STATE HIGHWAY ADMINISTRATION  
DATA SERVICES DIVISION

2022 HIGHWAY LOCATION REFERENCE

COUNTY: CAROLINE  
DISTRICT: 2  
DATE: 1/16/2024  
VERSION: 1.0

ROUTE NUMBER: MD 404 R

DIRECTION: NORTH (INVENTORY)

ROAD_NAME	FUNCTIONAL CLASS	STATE SYSTEM	NHS	MAINTENANCE	MILEPOINT	MILEPOINT DESCRIPTION	MEDIAN TYPE	MARKED LANES	AADT	
DOUBLE HILLS RD	R-Local	STATE SECONDARY		State Highway Agency	001.036	CO 372	DOUBLE HILLS RD	NONE	2	0
					001.247	MD 404 M	EAST FRONTAGE RD			
					001.267	MD 404	SHORE HWY W/B			
					001.276	MD 404 P	DEEP SHORE RD			

ROUTE NUMBER: MD 404 S

DIRECTION: SOUTH (INVENTORY)

ROAD_NAME	FUNCTIONAL CLASS	STATE SYSTEM	NHS	MAINTENANCE	MILEPOINT	MILEPOINT DESCRIPTION	MEDIAN TYPE	MARKED LANES	AADT	
WEST FRONTAGE RD	R-Local	STATE SECONDARY		State Highway Agency	000.000	CO 115	SENNETT RD	NONE	2	0
					000.000	MD 404	SHORE HWY W/B			
					000.013	MD 404	SHORE HWY			
					000.280	MD 16	HARMONY RD			

ROUTE NUMBER: MD 404 T

DIRECTION: NORTH (INVENTORY)

ROAD_NAME	FUNCTIONAL CLASS	STATE SYSTEM	NHS	MAINTENANCE	MILEPOINT	MILEPOINT DESCRIPTION	MEDIAN TYPE	MARKED LANES	AADT		
SERVICE ROAD 9A	R-Local	STATE SECONDARY		State Highway Agency	000.000	MD 404	SHORE HWY W/B	NONE	1	0	
					000.015						2
					000.090	MD 404 U	SERVICE ROAD 9B				

ROUTE NUMBER: MD 404 U

DIRECTION: EAST (INVENTORY)

ROAD_NAME	FUNCTIONAL CLASS	STATE SYSTEM	NHS	MAINTENANCE	MILEPOINT	MILEPOINT DESCRIPTION	MEDIAN TYPE	MARKED LANES	AADT	
SERVICE ROAD 9B	R-Local	STATE SECONDARY		State Highway Agency	000.000	MD 404 T	SERVICE ROAD 9A	NONE	2	0
					000.085		CUL DE SAC			

ROUTE NUMBER: MD 454

DIRECTION: NORTH (INVENTORY)

ROAD_NAME	FUNCTIONAL CLASS	STATE SYSTEM	NHS	MAINTENANCE	MILEPOINT	MILEPOINT DESCRIPTION	MEDIAN TYPE	MARKED LANES	AADT
CROWN STONE RD	R -Minor Arterial	STATE SECONDARY		State Highway Agency	000.000	DELAWARE ST/L	NONE	2	3,753

MARYLAND DEPARTMENT OF TRANSPORTATION  
STATE HIGHWAY ADMINISTRATION  
DATA SERVICES DIVISION

2022 HIGHWAY LOCATION REFERENCE

COUNTY: CAROLINE  
DISTRICT: 2  
DATE: 1/16/2024  
VERSION: 1.0

ROUTE NUMBER: MD 454

DIRECTION: NORTH (INVENTORY)

ROAD_NAME	FUNCTIONAL CLASS	STATE SYSTEM	NHS	MAINTENANCE	MILEPOINT	MILEPOINT DESCRIPTION	MEDIAN TYPE	MARKED LANES	AADT	
HALLTOWN RD	R -Minor Arterial	STATE SECONDARY		State Highway Agency	000.030	CO 266	FIREHOUSE LA	NONE	2	3,753
					000.030	MD 821	MAIN ST			
CROWN STONE RD	R -Major Collector				000.110	MD 311	HALLTOWN RD			
					000.190	CO 5	THIRD ST			
					000.360	MD 821	MAIN ST			
					000.570	CO 4	LEPORE RD			
					001.510	CO 1	STAFFORD RD			
					002.130	MU 50	RESERVOIR DR			
					002.160	MU 40	PARK LA			
					002.210	MD 302	BARCLAY RD			

ROUTE NUMBER: MD 480

DIRECTION: EAST (INVENTORY)

ROAD_NAME	FUNCTIONAL CLASS	STATE SYSTEM	NHS	MAINTENANCE	MILEPOINT	MILEPOINT DESCRIPTION	MEDIAN TYPE	MARKED LANES	AADT									
RIDGELY RD	R -Major Collector	STATE SECONDARY		State Highway Agency	000.000	CO 93	RIDGELY RD	NONE	2	5,341								
					000.000	MD 404	SHORE HWY											
					000.007	MD 404	SHORE HWY W/B											
					000.130	CO 77	EVELAND RD											
					002.240	CO 75	CROUSE MILL RD											
					002.500	MD 312	DOWNES STATION RD											
					002.540	MD 312 A	NO NAME											
					002.840	CO 36	HENRY RD				PAINTED (UNDIV)							
					002.900	MD 776	SUNSET BLVD											
					SIXTH ST								003.020	CO 256	CHICKEN BRIDGE RD	NONE		
													003.110	CO 258	SCHOOL ST			
													003.200	OP 26	PARK AVE			
													003.200	CO 260	SECOND AVE			
003.250	OP 28	ALLEY 2																
003.290	CO 256	CHICKEN BRIDGE RD																
003.290	OP 25	MARYLAND AVE																
003.305			PAINTED (UNDIV)															

MARYLAND DEPARTMENT OF TRANSPORTATION  
STATE HIGHWAY ADMINISTRATION  
DATA SERVICES DIVISION

2022 HIGHWAY LOCATION REFERENCE

COUNTY: CAROLINE  
DISTRICT: 2  
DATE: 1/16/2024  
VERSION: 1.0

ROUTE NUMBER: MD 480

DIRECTION: EAST (INVENTORY)

ROAD_NAME	FUNCTIONAL CLASS	STATE SYSTEM	NHS	MAINTENANCE	MILEPOINT	MILEPOINT DESCRIPTION	MEDIAN TYPE	MARKED LANES	AADT
SIXTH ST	R -Major Collector	STATE SECONDARY		State Highway Agency	003.330 OP 29	ALLEY 3	PAINTED (UNDIV)	2	5,341
					003.380 MU 34	CENTRAL AVE	NONE		3,954
					003.380 MD 312	DOWNES STATION RD			
					003.440 OP 30	ALLEY 4			
					003.470 OP 24	MAPLE AVE			
					003.560 MU 170	SUNRISE AVE			
RIDGELY RD					004.630 CO 45	RIVER RD			
					005.700 CO 59	HOLLY RD			
					006.317	BEGIN STRUCTURE 050019001			
					006.336	END STRUCTURE 050019001			
MAIN ST					008.030 MU 190	RIVERVIEW DR			
					008.090 MU 160	PARK AVE			
					008.110 MU 120	MAPLE AVE			
	R -Minor Collector				008.210 MD 314	SUNSET AVE			2,784
					008.250 MU 213	STONESIFER DR			
					008.320 MU 30	BERNARD AVE			
					008.390 MU 45	CEDAR LA			
					008.530 MU 50	CHURCH ST			
					008.570 MU 220	VAUGHN AVE			
					008.700 MU 40	CAROLINE ST			
RIDGELY RD					008.820 MU 232	WOOD DUCK DR			
					009.080 MD 313	GREENSBORO RD			

ROUTE NUMBER: MD 485

DIRECTION: EAST (INVENTORY)

ROAD_NAME	FUNCTIONAL CLASS	STATE SYSTEM	NHS	MAINTENANCE	MILEPOINT	MILEPOINT DESCRIPTION	MEDIAN TYPE	MARKED LANES	AADT
SAATHOFF RD	R -Local	STATE SECONDARY		State Highway Agency	000.000 MD 404	SHORE HWY	NONE	2	0
					000.590 MD 485 A	SHADY OAK LA			
					000.650 MD 404	SHORE HWY			

MARYLAND DEPARTMENT OF TRANSPORTATION  
STATE HIGHWAY ADMINISTRATION  
DATA SERVICES DIVISION

2022 HIGHWAY LOCATION REFERENCE

COUNTY: CAROLINE  
DISTRICT: 2  
DATE: 1/16/2024  
VERSION: 1.0

ROUTE NUMBER: MD 485 A

DIRECTION: EAST (INVENTORY)

ROAD_NAME	FUNCTIONAL CLASS	STATE SYSTEM	NHS	MAINTENANCE	MILEPOINT	MILEPOINT DESCRIPTION	MEDIAN TYPE	MARKED LANES	AADT
SHADY OAK LA	R-Local	STATE SECONDARY		State Highway Agency	000.000 MD 485	SAATHOFF RD	NONE	2	0

ROUTE NUMBER: MD 577

DIRECTION: NORTH (INVENTORY)

ROAD_NAME	FUNCTIONAL CLASS	STATE SYSTEM	NHS	MAINTENANCE	MILEPOINT	MILEPOINT DESCRIPTION	MEDIAN TYPE	MARKED LANES	AADT
RELIANCE RD	R -Minor Arterial	STATE SECONDARY		State Highway Agency	000.000	DORCHESTER CO/L	NONE	2	2,834
					000.000 MD 392	FINCHVILLE RELIANCE RD			
					001.430 CO 226	OAK GROVE RD			2,543
					001.909 CO 290	ADAMS RD			
					002.580 CO 223	GUARD RD			
					003.700 MD 313	ELDORADO FEDERALSBURG RD			
					003.700 MD 313	RELIANCE RD			
					003.700 CO 222	WRIGHT RD			

ROUTE NUMBER: MD 578

DIRECTION: EAST (INVENTORY)

ROAD_NAME	FUNCTIONAL CLASS	STATE SYSTEM	NHS	MAINTENANCE	MILEPOINT	MILEPOINT DESCRIPTION	MEDIAN TYPE	MARKED LANES	AADT
BETHLEHEM RD	R -Major Collector	STATE SECONDARY		State Highway Agency	000.000 CO 189	BETHLEHEM RD	NONE	2	2,893
					000.000 MD 331	DOVER BRIDGE RD			
					000.320 CO 188	WOOD WHARF RD			
					000.940 CO 187	TANYARD RD			
					001.470 CO 186	NEWTON RD			
					002.062	BEGIN STRUCTURE 050020001			
					002.067	END STRUCTURE 050020001			
					002.250 CO 172	BELL CREEK RD			
					002.250 CO 166	GROVE RD			
					004.240 MD 16	HARMONY RD			

MARYLAND DEPARTMENT OF TRANSPORTATION  
STATE HIGHWAY ADMINISTRATION  
DATA SERVICES DIVISION

2022 HIGHWAY LOCATION REFERENCE

COUNTY: CAROLINE  
DISTRICT: 2  
DATE: 1/16/2024  
VERSION: 1.0

ROUTE NUMBER: MD 617

DIRECTION: NORTH (INVENTORY)

ROAD_NAME	FUNCTIONAL CLASS	STATE SYSTEM	NHS	MAINTENANCE	MILEPOINT	MILEPOINT DESCRIPTION	MEDIAN TYPE	MARKED LANES	AADT
NO NAME	R-Local	STATE SECONDARY		State Highway Agency	000.000	ROAD END	NONE	2	0
					000.050	CO 145 BEAUCHAMP BRANCH RD			
					000.350	MD 16 HARMONY RD			

ROUTE NUMBER: MD 619

DIRECTION: NORTH (INVENTORY)

ROAD_NAME	FUNCTIONAL CLASS	STATE SYSTEM	NHS	MAINTENANCE	MILEPOINT	MILEPOINT DESCRIPTION	MEDIAN TYPE	MARKED LANES	AADT
SIXTH ST	R-Major Collector	STATE SECONDARY		State Highway Agency	000.000	MU 9050 5TH AVE	NONE	2	6,151
					000.030	MU 92 FOUNTAIN AVE #2			
					000.130	MU 192 RANDOLPH ST #2			
					000.190	MD 404 BU FRANKLIN ST			
					000.250	MU 170 MARKET ST			
					000.290	MU 8010 ALLEY #1			
					000.290	MU 7050 STOCKLEY ALLEY			
					000.330	MD 404 BU GAY ST (WB/L)			
					000.360	MU 8110 ALLEY #11			
					000.390	MU 140 LINCOLN ST			
					000.440	MU 130 HIGH ST			
					000.520	MU 70 CRYSTAL AVE			
					000.560	MU 230 WILMUTH ST			
					000.650	MU 35 CAMP RD			
					000.670	MU 45 CAROLINE ST			
					000.775	MU 246 KATHRYN CT			
					000.950	MU 88 FLEETWOOD RD	CENTER TLA (UNDIV)		
					001.020	RP 404 RAMP 4 FR MD 619 NB TO MD 404 EB			
					001.040	RP 404 RAMP 3 FR RAMP 6 (FR MD404) TO MD 619 NB	NONE		
					001.080	MD 404 SHORE HWY			
					001.090	MD 313 GREENSBORO RD			



MARYLAND DEPARTMENT OF TRANSPORTATION  
STATE HIGHWAY ADMINISTRATION  
DATA SERVICES DIVISION

2022 HIGHWAY LOCATION REFERENCE

COUNTY: CAROLINE  
DISTRICT: 2  
DATE: 1/16/2024  
VERSION: 1.0

ROUTE NUMBER: MD 619 B

DIRECTION: EAST (INVENTORY)

ROAD_NAME	FUNCTIONAL CLASS	STATE SYSTEM	NHS	MAINTENANCE	MILEPOINT	MILEPOINT DESCRIPTION	MEDIAN TYPE	MARKED LANES	AADT
LEGION RD	R-Major Collector	STATE SECONDARY		State Highway Agency	000.000 MU 9050	5TH AVE	NONE	2	3,095
					000.100 MD 404	SHORE HWY			
					000.110 MU 138	LEGION RD			
					000.110 MD 404	SHORE HWY W/B			

ROUTE NUMBER: MD 776

DIRECTION: NORTH (INVENTORY)

ROAD_NAME	FUNCTIONAL CLASS	STATE SYSTEM	NHS	MAINTENANCE	MILEPOINT	MILEPOINT DESCRIPTION	MEDIAN TYPE	MARKED LANES	AADT
SUNSET BLVD	R-Minor Collector	STATE SECONDARY		State Highway Agency	000.000 MD 312	DOWNES STATION RD	NONE	2	0
					000.000 MD 480	RIDGELY RD			
					000.190 MU 60	FOURTH ST			
					000.270 MU 180	THIRD ST			
					000.330 MU 120	ORIOLE AVE			
					000.340 MU 160	SECOND ST			
					000.420 MU 50	FIRST ST			
RAILROAD ST					000.470 MU 142	FACTORY ST			
					000.490 MU 33	COW BARN			
					000.510 MU 30	CAROLINE AVE			
					000.550 MU 8010	ALLEY #1			
					000.590 MU 130	PARK AVE			
					000.640 MU 8020	ALLEY 2			
					000.680 MU 100	MARYLAND AVE			
					000.720 MU 8030	ALLEY 3			
					000.770 MD 312	CENTRAL AVE			
					000.770 MU 140	RAILROAD AVE			

ROUTE NUMBER: MD 776 A

DIRECTION: NORTH (INVENTORY)

ROAD_NAME	FUNCTIONAL CLASS	STATE SYSTEM	NHS	MAINTENANCE	MILEPOINT	MILEPOINT DESCRIPTION	MEDIAN TYPE	MARKED LANES	AADT
NO NAME	R-Local	STATE SECONDARY		State Highway Agency	000.000 MD 312	OAKLAND RD	NONE	2	0
					000.050 CO 79	COW BARN RD			

MARYLAND DEPARTMENT OF TRANSPORTATION  
STATE HIGHWAY ADMINISTRATION  
DATA SERVICES DIVISION

2022 HIGHWAY LOCATION REFERENCE

COUNTY: CAROLINE  
DISTRICT: 2  
DATE: 1/16/2024  
VERSION: 1.0

ROUTE NUMBER: MD 776 A

DIRECTION: NORTH (INVENTORY)

ROAD_NAME	FUNCTIONAL CLASS	STATE SYSTEM	NHS	MAINTENANCE	MILEPOINT	MILEPOINT DESCRIPTION	MEDIAN TYPE	MARKED LANES	AADT
NO NAME	R-Local	STATE SECONDARY		State Highway Agency	000.090 MD 312	OAKLAND RD	NONE	2	0

ROUTE NUMBER: MD 817 A

DIRECTION: NORTH (INVENTORY)

ROAD_NAME	FUNCTIONAL CLASS	STATE SYSTEM	NHS	MAINTENANCE	MILEPOINT	MILEPOINT DESCRIPTION	MEDIAN TYPE	MARKED LANES	AADT
LINCHESTER RD	R-Local	STATE SECONDARY		State Highway Agency	000.000 MD 16	HARMONY RD	NONE	2	0
					000.000 MD 331	PRESTON RD			
					000.430 MD 331 A	LINCHESTER RD			
					000.460 MD 16	HARMONY RD			
					000.460 MD 331	MAIN ST			

ROUTE NUMBER: MD 817 B

DIRECTION: NORTH (INVENTORY)

ROAD_NAME	FUNCTIONAL CLASS	STATE SYSTEM	NHS	MAINTENANCE	MILEPOINT	MILEPOINT DESCRIPTION	MEDIAN TYPE	MARKED LANES	AADT
LANGRELL RD	R-Local	STATE SECONDARY		State Highway Agency	000.000 MD 318	PRESTON RD	NONE	1	0
					000.030			2	
					000.390 CO 205	SEAMAN RD			
					000.520	BEGIN STRUCTURE 050013002			
					000.520	ROAD END - GUARD RAIL			

ROUTE NUMBER: MD 820

DIRECTION: EAST (INVENTORY)

ROAD_NAME	FUNCTIONAL CLASS	STATE SYSTEM	NHS	MAINTENANCE	MILEPOINT	MILEPOINT DESCRIPTION	MEDIAN TYPE	MARKED LANES	AADT
CASTLE HALL RD	R-Local	STATE SECONDARY		State Highway Agency	000.000 MD 313	GOLDSBORO RD	NONE	2	0
					000.070 CO 29	CASTLEHALL RD			
					000.130	ROAD END			

MARYLAND DEPARTMENT OF TRANSPORTATION  
STATE HIGHWAY ADMINISTRATION  
DATA SERVICES DIVISION

2022 HIGHWAY LOCATION REFERENCE

COUNTY: CAROLINE  
DISTRICT: 2  
DATE: 1/16/2024  
VERSION: 1.0

ROUTE NUMBER: MD 821

DIRECTION: EAST (INVENTORY)

ROAD_NAME	FUNCTIONAL CLASS	STATE SYSTEM	NHS	MAINTENANCE	MILEPOINT	MILEPOINT DESCRIPTION	MEDIAN TYPE	MARKED LANES	AADT
MAIN ST	R-Local	STATE SECONDARY		State Highway Agency	000.000 MD 454	CROWN STONE RD	NONE	2	0
					000.260 MD 311	HALLTOWN RD			
					000.350 CO 6	MAIN ST			
					000.380 CO 62	RAILROAD AVE			
					000.400 CO 266	FIREHOUSE LA			
					000.400 MD 454	HALLTOWN RD			

MARYLAND DEPARTMENT OF TRANSPORTATION  
STATE HIGHWAY ADMINISTRATION  
DATA SERVICES DIVISION

2022 HIGHWAY LOCATION REFERENCE

COUNTY: CAROLINE  
DISTRICT: 2  
DATE: 1/17/2024  
VERSION: 1.0

ROUTE NUMBER: MD 307

DIRECTION: SOUTH (NON INVENTORY)

MILEPOINT		MILEPOINT DESCRIPTION
000.000	MU 5	ACADEMY AVE
000.000	MU 100	CHARLES ST
000.170	MU 232	PEBBLE ST
000.395	MD 313	FEDERALSBURG HWY
000.409	MD 313	FEDERALSBURG HWY (SB/L)
000.990		DORCHESTER CO/L
000.990	MD 307	WILLIAMSBURG RD

ROUTE NUMBER: MD 313

DIRECTION: SOUTH (NON INVENTORY)

MILEPOINT		MILEPOINT DESCRIPTION
000.000	MD 313	GOLDSBORO RD
000.000		QUEEN ANNES CO/L
000.220		ATR STATION # 84
000.270	CO 19	DIGGINS RD
000.790	MD 312	OAKLAND RD
001.345	CO 27	JONES RD
001.990	CO 370	HOLLINGSWORTH CIR
002.370	CO 370	HOLLINGSWORTH CIR
002.950	MD 820	CASTLE HALL RD
003.400	CO 32	WHARTON RD
004.240	CO 33	MEEKS RD
004.240	MD 287	OLD LINE RD
004.650	CO 35	CARTWRIGHT LA
004.680	CO 34	CHURCH LA
004.680	MD 311	MAIN ST
004.740	MU 10	MAPLE AVE
004.750	MU 20	RAILROAD AVE
005.460	CO 37	BRIDGETOWN RD

MARYLAND DEPARTMENT OF TRANSPORTATION  
STATE HIGHWAY ADMINISTRATION  
DATA SERVICES DIVISION

2022 HIGHWAY LOCATION REFERENCE

COUNTY: CAROLINE  
DISTRICT: 2  
DATE: 1/17/2024  
VERSION: 1.0

ROUTE NUMBER: MD 313

DIRECTION: SOUTH (NON INVENTORY)

MILEPOINT		MILEPOINT DESCRIPTION
006.930	CO 54	RED BRIDGES RD
006.970	CO 38	UNION RD
008.180	MD 480	RIDGELY RD
008.520	CO 276	HOKUM DR
009.050	MD 314	SUNSET AVE
009.790	CO 452	FOXGRAPE RD
010.040	CO 65	KNIFE BOX RD
010.960	CO 275	SPRING BRANCH DR
011.540	OP 16	LINHARD LA
011.870	OP 63	SHAD RUN WAY
012.160	OP 62	DEPUE LANDING WAY
012.800	CO 144	SANDY POINT RD
012.930	CO 440	KENT ST
012.930	CO 63	KIBLER RD
013.400	CO 91	GAREY RD
013.400	CO 436	SMITH LANDING RD
014.200	CO 104	ADAMS LANDING RD
014.200	MD 317	BURRSVILLE RD
014.902	RP 404	RAMP 2 FR MD 404 WB TO MD 313 NB
014.920	RP 404	RAMP 8 FR MD 313 SB TO MD 404 WB
014.940	RP 404	RAMP 1 FR MD 313 NB TO RAMP 8 (TO MD404)
014.963	MD 404	SHORE HWY W/B
014.970		BEGIN X-REF W/ MD 404
014.970	MD 619	SIXTH ST
020.860		END X-REF W/ MD 404
020.860	MD 404	SHORE HWY
021.570	CO 143	BECK RD
022.450	CO 132	LINE RD
023.070	CO 140	JONES CORNER RD
023.330	CO 153	DION RD
024.800	CO 159	POSSUM HILL RD
024.880	CO 155	POSSUM HILL RD

MARYLAND DEPARTMENT OF TRANSPORTATION  
STATE HIGHWAY ADMINISTRATION  
DATA SERVICES DIVISION

2022 HIGHWAY LOCATION REFERENCE

COUNTY: CAROLINE  
DISTRICT: 2  
DATE: 1/17/2024  
VERSION: 1.0

ROUTE NUMBER: MD 313

DIRECTION: SOUTH (NON INVENTORY)

MILEPOINT		MILEPOINT DESCRIPTION
026.540	CO 168	CHIPMANS LA
027.250	CO 459	AUCTION RD
027.370	CO 184	HOWARD RD
028.880	CO 394	OLD DENTON RD
028.880	CO 182	THREE BRIDGES RD
029.898	CO 157	LAUREL GROVE RD
030.560	MU 149	HAYMAN DR
030.790	MD 315	BLOOMINGDALE AVE
030.790	MD 318	PRESTON RD
031.242	MD 307	WILLIAMSBURG RD (SB/L)
031.259	MD 307	WILLIAMSBURG RD
031.930	MU 76	CAROLINE INDUSTRIAL PARK RD
032.470	MD 308	MAIN ST
032.470	CO 227	VETERANS DR
032.990	MD 318	FEDERALSBURG HWY
032.990	MU 245	RELIANCE AVE
033.030	OP 8	MOWBRAY CREEK RD
033.190	MU 155	INDUSTRIAL PARK RD
033.380	CO 421	MILES BRANCH RD
033.690	CO 423	OWENS DR
033.780	CO 384	FOOKS AVE
034.001	CO 547	FEDERAL HILL RD
034.050	CO 424	HILL TOP RD
034.190		DORCHESTER CO/L
034.190	MD 313	ELDORADO FEDERALSBURG RD
034.190	MD 577	RELIANCE RD
034.190	CO 222	WRIGHT RD

MARYLAND DEPARTMENT OF TRANSPORTATION  
STATE HIGHWAY ADMINISTRATION  
DATA SERVICES DIVISION

2022 HIGHWAY LOCATION REFERENCE

COUNTY: CAROLINE  
DISTRICT: 2  
DATE: 1/17/2024  
VERSION: 1.0

ROUTE NUMBER: MD 404

DIRECTION: WEST (NON INVENTORY)

MILEPOINT		MILEPOINT DESCRIPTION
000.000		DELAWARE ST/L
000.185		MILE MARKER 24.5
000.400	CO 133	NOBLE RD
000.720		MILE MARKER 24.0
000.770	CO 235	BREEDING RD
000.960	CO 136	BULLOCK RD
001.190		MILE MARKER 23.5
001.650	CO 136	BULLOCK RD
001.650	CO 137	TRICE RD
001.690		MILE MARKER 23.0
002.190		MILE MARKER 22.5
002.600		MILE MARKER 22.0
002.720	MD 404 C-	LIDEN SCHOOL RD
003.110	CO 143	BECK RD
003.110	MD 16	GREENWOOD RD
003.170		MILE MARKER 21.5
003.680		MILE MARKER 21.0
004.010	MD 313	FEDERALSBURG HWY
004.180		MILE MARKER 20.5
004.300	CO 120	ANDERSONTOWN RD
004.300	CO 141	HIGNUTT RD
004.640	CO 114	LEGION RD
004.670		MILE MARKER 20.0
005.170		MILE MARKER 19.5
005.530	CO 142	MITCHELL RD
005.670		MILE MARKER 19.0
006.060	CO 115	SENNETT RD
006.060	MD 404 S-	WEST FRONTAGE RD
006.170		MILE MARKER 18.5
006.310	CO 372	DOUBLE HILLS RD
006.310	MD 16	HARMONY RD
006.528		BEGIN STRUCTURE 050008041

MARYLAND DEPARTMENT OF TRANSPORTATION  
STATE HIGHWAY ADMINISTRATION  
DATA SERVICES DIVISION

2022 HIGHWAY LOCATION REFERENCE

COUNTY: CAROLINE  
DISTRICT: 2  
DATE: 1/17/2024  
VERSION: 1.0

ROUTE NUMBER: MD 404

DIRECTION: WEST (NON INVENTORY)

MILEPOINT		MILEPOINT DESCRIPTION
006.574		END STRUCTURE 050008041
006.660		MILE MARKER 18.0
007.200		MILE MARKER 17.5
007.450	MD 404 R-	DOUBLE HILLS RD
007.650		MILE MARKER 17.0
007.780	MD 404 M-	EAST FRONTAGE RD
008.090	MD 619 B-	LEGION RD
008.090	MU 138	LEGION RD (WB/L)
008.120		MILE MARKER 16.5
008.433	MD 404 BU	FRANKLIN ST
008.442	MD 404 BU	GAY ST (WB/L)
008.600		MILE MARKER 16.0
008.922		BEGIN STRUCTURE 050029041
008.930	MU 170	MARKET ST
008.939		END STRUCTURE 050029041
009.120		MILE MARKER 15.5
009.480	MU 35	CAMP RD
009.640		MILE MARKER 15.0
009.690	RP 404	RAMP 2 FR MD 404 WB TO MD 313 NB
009.890		BEGIN STRUCTURE 050027041
009.900	MD 313	GREENSBORO RD
009.909		END STRUCTURE 050027041
010.060	RP 404	RAMP 8 FR MD 313 SB TO MD 404 WB
010.150		MILE MARKER 14.5
010.492		BEGIN STRUCTURE 050026001
010.718		END STRUCTURE 050026001
010.720		MILE MARKER 14.0
010.890	MD 328	NEW BRIDGE RD
011.140		MILE MARKER 13.5
011.650		MILE MARKER 13.0
011.740	CO 463	STATION RD
012.120		MILE MARKER 12.5



MARYLAND DEPARTMENT OF TRANSPORTATION  
STATE HIGHWAY ADMINISTRATION  
DATA SERVICES DIVISION

2022 HIGHWAY LOCATION REFERENCE

COUNTY: CAROLINE  
DISTRICT: 2  
DATE: 1/17/2024  
VERSION: 1.0

ROUTE NUMBER: MD 404

DIRECTION: WEST (NON INVENTORY)

MILEPOINT		MILEPOINT DESCRIPTION
012.630		MILE MARKER 12.0
012.954	CO 59	HOLLY RD
013.130		MILE MARKER 11.5
013.620		MILE MARKER 11.0
013.717		BEGIN STRUCTURE 050034001
013.722		END STRUCTURE 050034001
014.170		MILE MARKER 10.5
014.317	MD 312	DOWNES STATION RD
014.620		MILE MARKER 10.0
015.120		MILE MARKER 9.5
015.610		MILE MARKER 9.0
016.100		MILE MARKER 8.5
016.152	MD 404 T-	SERVICE ROAD 9A
016.592	MD 480	RIDGELY RD
017.002	CO 515	CEMETERY RD
017.062		ATR STATION # 36
017.117		MILE MARKER 7.5
017.310		QUEEN ANNES CO/L
017.332	MD 404	QUEEN ANNES HWY W/B

ROUTE NUMBER: MD 404 BU

DIRECTION: WEST (NON INVENTORY)

MILEPOINT		MILEPOINT DESCRIPTION
000.000	MD 404	SHORE HWY W/B
000.013	MD 404	SHORE HWY
000.320	MU 170	MARKET ST
000.450	MU 120	GAY ST
000.470	OP 73	NO NAME
000.520	MU 9080	8TH ST
000.610	MU 9070	7TH ST
000.690	MD 619	SIXTH ST

MARYLAND DEPARTMENT OF TRANSPORTATION  
STATE HIGHWAY ADMINISTRATION  
DATA SERVICES DIVISION

2022 HIGHWAY LOCATION REFERENCE

COUNTY: CAROLINE  
DISTRICT: 2  
DATE: 1/17/2024  
VERSION: 1.0

ROUTE NUMBER: MD 404 BU

DIRECTION: WEST (NON INVENTORY)

MILEPOINT		MILEPOINT DESCRIPTION
000.820	MU 9052	5TH ST
000.890	MU 9040	4TH ST
000.950	MU 9030	3RD ST
001.000	MU 9020	SECOND ST
001.090	MU 9010	1ST ST
001.190	MU 231	CROUSE PARK LANE
001.250	MU 170	MARKET ST
001.410	CO 465	RIVER LANDING RD
001.640	MD 328	NEW BRIDGE RD
002.188	CO 462	ORLY DR
002.375	MD 404	SHORE HWY
002.380	CO 463	STATION RD