

2022

Calendar Year

HIGHWAY LOCATION REFERENCE

Data as of December 31, 2022

CALVERT

COUNTY

SHA DISTRICT #5


CA



CALVERT COUNTY HIGHWAY LOCATION REFERENCE 2023

Prepared by the
Maryland Department of Transportation

STATE HIGHWAY ADMINISTRATION
DATA SERVICES DIVISION



Data as of 2022



STATEWIDE GRID MAP KEY

G12D		
H12B	H13A	
H12D	H13C	
I12B	I13A	
I12D	I13C	
J12B	J13A	J13B
	J13C	J13D

LEGEND

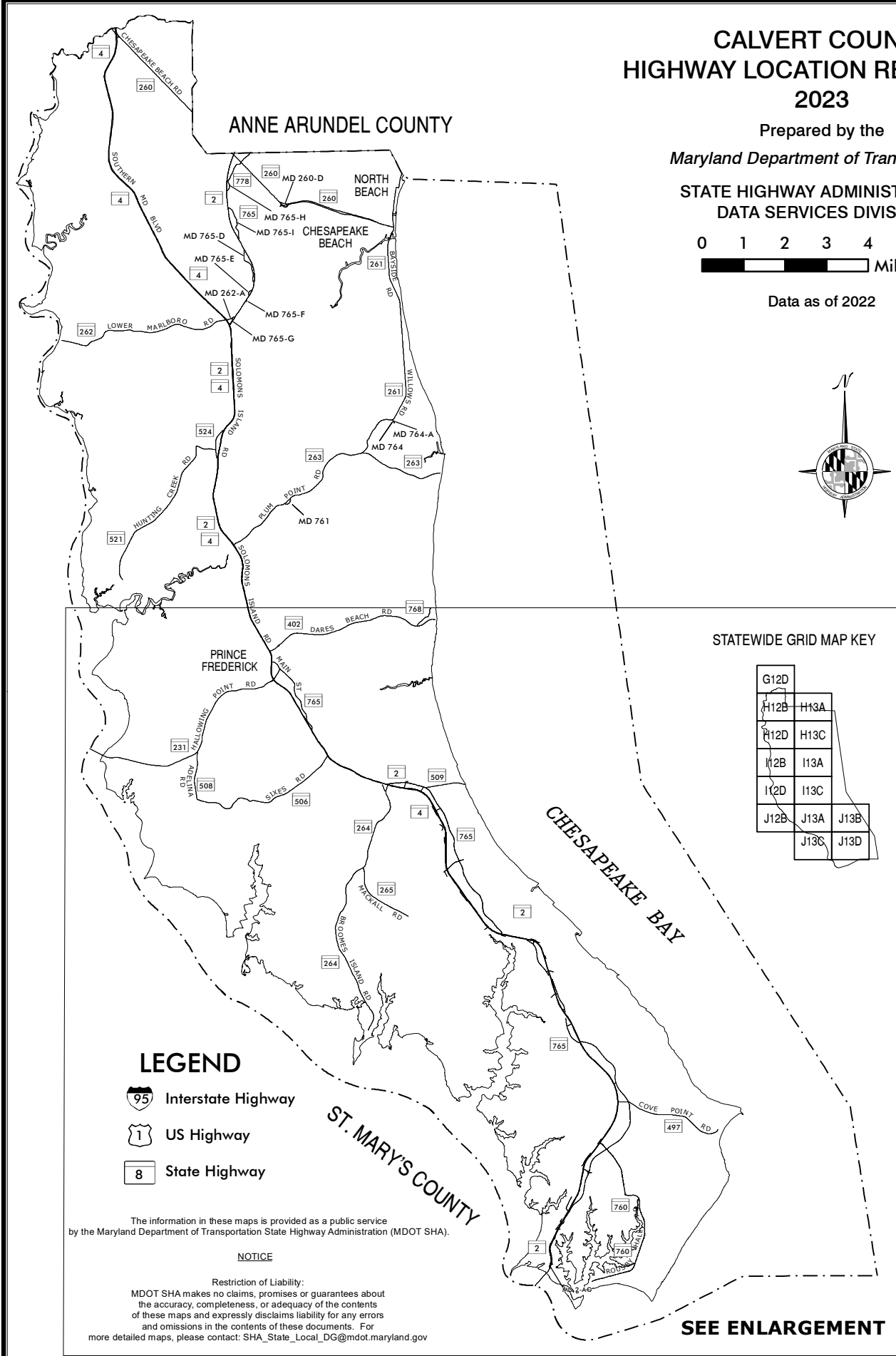
- Interstate Highway
- US Highway
- State Highway

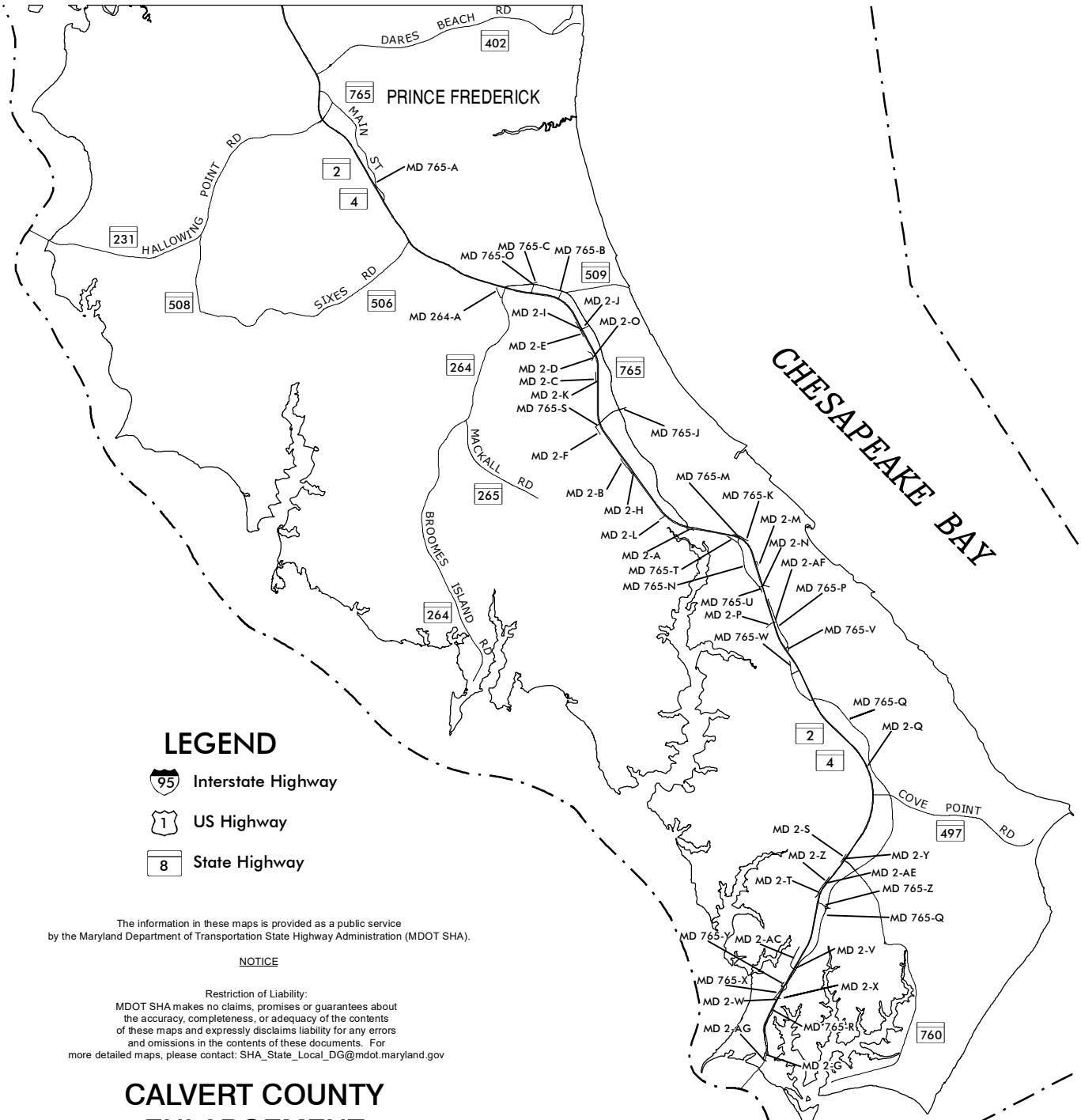
The information in these maps is provided as a public service by the Maryland Department of Transportation State Highway Administration (MDOT SHA).

NOTICE

Restriction of Liability:
MDOT SHA makes no claims, promises or guarantees about the accuracy, completeness, or adequacy of the contents of these maps and expressly disclaims liability for any errors and omissions in the contents of these documents. For more detailed maps, please contact: SHA_State_Local_DG@mdot.maryland.gov

SEE ENLARGEMENT





LEGEND

- Interstate Highway
- US Highway
- State Highway

The information in these maps is provided as a public service by the Maryland Department of Transportation State Highway Administration (MDOT SHA).

NOTICE

Restriction of Liability:
 MDOT SHA makes no claims, promises or guarantees about the accuracy, completeness, or adequacy of the contents of these maps and expressly disclaims liability for any errors and omissions in the contents of these documents. For more detailed maps, please contact: SHA_State_Local_DG@mdot.maryland.gov

**CALVERT COUNTY
 ENLARGEMENT
 HIGHWAY LOCATION REFERENCE
 2023**

Prepared by the
Maryland Department of Transportation
STATE HIGHWAY ADMINISTRATION
DATA SERVICES DIVISION



Data as of 2022



ROUTE ALERT LIST

CALVERT COUNTY

None

MARYLAND DEPARTMENT OF TRANSPORTATION
STATE HIGHWAY ADMINISTRATION
DATA SERVICES DIVISION

2022 HIGHWAY LOCATION REFERENCE

COUNTY: CALVERT
DISTRICT: 5
DATE: 1/16/2024
VERSION: 1.0

ROUTE NUMBER: MD 2

DIRECTION: NORTH (INVENTORY)

ROAD_NAME	FUNCTIONAL CLASS	STATE SYSTEM	NHS	MAINTENANCE	MILEPOINT	MILEPOINT DESCRIPTION	MEDIAN TYPE	MARKED LANES	AADT			
SOLOMONS ISLAND RD	U -Major Collector	STATE SECONDARY		State Highway Agency	000.000	CO 205	LORE RD	NONE	2	4,585		
					000.000	MD 2 G	NO NAME					
					000.000	CO 1090	SOLOMONS ISLAND RD S					
		U -Principal Arterial – Other	STATE PRIMARY	NHS		000.130	MD 765 R	SOLOMONS ISLAND RD S		1	1,433	
					000.170	MD 4	SOLOMONS ISLAND RD		3	27,135		
					000.213				PAINTED (UNDIV)			
					000.310	XO 24	CROSSOVER		UNPROTECTED			
					000.416					4		
					000.543	XO 102	CROSSOVER					
					000.908	XO 34	CROSSOVER					
					001.107	MD 765 Y	PATUXENT POINT PKWY (EB/L)					
					001.113	MD 765 Y	PATUXENT POINT PKWY					
					001.256	XO 3	CROSSOVER					
					001.389	XO 35	CROSSOVER					
					001.411	XO 36	CROSSOVER			POSITIVE BARRIER		25,959
					001.411	MD 2 V	DOWELL RD					
					001.775					UNPROTECTED		
					002.043					POSITIVE BARRIER		
					002.070					ATR STATION #0065 (CABINET IN MEDIAN)		
					002.484	MD 765 Z	SOUTHERN CONNECTOR BLVD					
					002.796	XO 37	CROSSOVER					
					002.830					UNPROTECTED		
					002.851	XO 38	CROSSOVER					
					002.874					POSITIVE BARRIER		
					003.169					UNPROTECTED		
					003.260	XO 39	CROSSOVER			POSITIVE BARRIER		25,402
					003.260	MD 760	ROUSBY HALL RD					
					003.741	CO 1162	SWEETWATER RD					
					004.360	MD 497	COVE POINT RD					28,352
					004.804	MD 2 Q	NO NAME					
					006.104	MD 765 Q	H G TRUEMAN RD					
	006.588	MD 765 Q	PARDOE RD					27,523				

MARYLAND DEPARTMENT OF TRANSPORTATION
STATE HIGHWAY ADMINISTRATION
DATA SERVICES DIVISION

2022 HIGHWAY LOCATION REFERENCE

COUNTY: CALVERT
DISTRICT: 5
DATE: 1/16/2024
VERSION: 1.0

ROUTE NUMBER: MD 2

DIRECTION: NORTH (INVENTORY)

ROAD_NAME	FUNCTIONAL CLASS	STATE SYSTEM	NHS	MAINTENANCE	MILEPOINT	MILEPOINT DESCRIPTION	MEDIAN TYPE	MARKED LANES	AADT
SOLOMONS ISLAND RD	U -Principal Arterial – Other	STATE PRIMARY	NHS	State Highway Agency	006.980	MD 765 P NURSERY RD	POSITIVE BARRIER	4	27,523
					007.375	XO 42 CROSSOVER			
					007.413	MD 2 AF NURSERY RD	UNPROTECTED		
					007.449	XO 41 CROSSOVER			
					007.475		POSITIVE BARRIER		
					007.959		CURBED		
					007.988	MD 2 N CALVERT CLIFFS PKWY	POSITIVE BARRIER		
					007.988	XO 43 CROSSOVER			
					008.367	MD 2 M NO NAME			
					008.820	MD 765 M FLAG POND PKWY			
					009.628	MD 765 ST LEONARD RD			27,241
					010.000	MD 2 L PARRAN RD			
					010.815	MD 2 H NO NAME	UNPROTECTED		
					011.707	MD 765 J CALVERT BEACH RD			
					012.332	MD 2 K LANCASTER DR			
					012.732	MD 2 O DAVID GRAY RD			
					013.176	MD 2 I NO NAME			
					013.176	MD 2 J WESTERN SHORES BLVD			
					013.774	MD 765 B NO NAME			
					014.193	MD 765 O PARKERS CREEK RD			
					014.549	XO 47 CROSSOVER			
					014.567	MD 765 ST LEONARD RD (SB/L)			
					014.615	MD 765 ST LEONARD RD			41,412
					014.634	XO 48 CROSSOVER			
					014.975	XO 6 CROSSOVER			
					015.155	CO 1806 WOOD ACRES CT			
					015.305	XO 12 CROSSOVER			
					015.649	XO 20 CROSSOVER			
					015.858	CO 779 MOUNTAIN TRAIL			
					016.225	MD 506 SIXES RD			
					016.493	CO 48 GERMAN CHAPEL RD			
					016.948	MD 765 A MAIN ST			

MARYLAND DEPARTMENT OF TRANSPORTATION
STATE HIGHWAY ADMINISTRATION
DATA SERVICES DIVISION

2022 HIGHWAY LOCATION REFERENCE

COUNTY: CALVERT
DISTRICT: 5
DATE: 1/16/2024
VERSION: 1.0

ROUTE NUMBER: MD 2

DIRECTION: NORTH (INVENTORY)

ROAD_NAME	FUNCTIONAL CLASS	STATE SYSTEM	NHS	MAINTENANCE	MILEPOINT	MILEPOINT DESCRIPTION	MEDIAN TYPE	MARKED LANES	AADT
SOLOMONS ISLAND RD	U -Principal Arterial – Other	STATE PRIMARY	NHS	State Highway Agency	017.267	XO 23 CROSSOVER	UNPROTECTED	4	41,412
					017.539	XO 16 CROSSOVER			
					017.816	XO 11 CROSSOVER			
					017.916	XO 17 CROSSOVER			
					018.066		CURBED		
					018.182	CO 871 OLD FIELD LA (NB/L)			
					018.185			5	
					018.188	CO 871 OLD FIELD LA			
					018.359	XO 49 CROSSOVER			
					018.359	CO 208 DUKE ST			
					018.372	CO 208 DUKE ST (WB/L)			
					018.390			6	
					018.509	MD 231 CHURCH ST			
					018.512				46,291
					018.515	MD 231 HALLOWING POINT RD (WB/L)			
					018.599	CO 1039 TRADITIONAL WAY			
					018.618	CO 1039 TRADITIONAL WAY (WB/L)			
					018.748	XO 109 CROSSOVER			
					018.830	XO 110 CROSSOVER			
					018.937	XO 114 CROSSOVER			
					018.937	MD 765 A MAIN ST			
					019.068	XO 61 CROSSOVER			
					019.208	MD 402 DARES BEACH RD			43,971
					019.495	XO 103 CROSSOVER			
					019.511	XO 50 CROSSOVER			
					019.511	CO 918 STEEPLE CHASE RD			
					019.524	CO 918 STEEPLE CHASE RD (SB/L)			
					019.694	XO 14 CROSSOVER			
					019.694	CO 870 FOX RUN BLVD			
					019.697			4	
					019.701	XO 8 CROSSOVER			
					019.701	CO 870 FOX RUN BLVD (SB/L)			

MARYLAND DEPARTMENT OF TRANSPORTATION
STATE HIGHWAY ADMINISTRATION
DATA SERVICES DIVISION

2022 HIGHWAY LOCATION REFERENCE

COUNTY: CALVERT
DISTRICT: 5
DATE: 1/16/2024
VERSION: 1.0

ROUTE NUMBER: MD 2

DIRECTION: NORTH (INVENTORY)

ROAD_NAME	FUNCTIONAL CLASS	STATE SYSTEM	NHS	MAINTENANCE	MILEPOINT	MILEPOINT DESCRIPTION	MEDIAN TYPE	MARKED LANES	AADT
SOLOMONS ISLAND RD	U -Principal Arterial – Other	STATE PRIMARY	NHS	State Highway Agency	019.750		CURBED	5	43,971
					019.865	CO 1141 TRASKERS BLVD		4	
					019.941	XO 62 CROSSOVER			
					019.962	XO 51 CROSSOVER			
					019.962	CO 869 HARROW LA			
					019.980		UNPROTECTED		
					020.091		CURBED		
					020.127	CO 1776 HOSPITAL RD			
					020.131		POSITIVE BARRIER		
					020.135	CO 1776 HOSPITAL RD (WB/L)			
					020.488	XO 63 CROSSOVER			
					020.790	CO 50 MACKALL RD			
					020.859	CO 165 M F BOWEN RD			
					021.310	XO 28 CROSSOVER			
					021.601	CO 174 ROBSHIRE MANOR RD			
					021.979	XO 111 CROSSOVER			42,841
					021.979	MD 263 PLUM POINT RD			
					022.404	CO 102 CALVERTON SCHOOL RD			
					022.404	XO 104 CROSSOVER			
					022.688	CO 212 MAIN ST			
					023.125	CO 1798 HUNT WOOD LANE			
					023.555	CO 167 ARMIGER RD			
					023.926	CO 746 RADCLIFFE DR			
					024.206	CO 33 COX RD			
					024.626	XO 52 CROSSOVER			
					024.857	XO 54 CROSSOVER			
					024.890	XO 55 CROSSOVER			
					024.890	CO 1095 SCARLETT DR			
					025.122	CO 570 HARVEY RD			
					025.480	XO 56 CROSSOVER			
					025.480	CO 28 POND WOODS RD			
					025.610	CO 29 NO NAME			

MARYLAND DEPARTMENT OF TRANSPORTATION
STATE HIGHWAY ADMINISTRATION
DATA SERVICES DIVISION

2022 HIGHWAY LOCATION REFERENCE

COUNTY: CALVERT
DISTRICT: 5
DATE: 1/16/2024
VERSION: 1.0

ROUTE NUMBER: MD 2

DIRECTION: NORTH (INVENTORY)

ROAD_NAME	FUNCTIONAL CLASS	STATE SYSTEM	NHS	MAINTENANCE	MILEPOINT	MILEPOINT DESCRIPTION	MEDIAN TYPE	MARKED LANES	AADT
SOLOMONS ISLAND RD	U -Principal Arterial – Other	STATE PRIMARY	NHS	State Highway Agency	025.684	XO 64	CROSSOVER	POSITIVE BARRIER	42,841
					025.770	CO 29	NO NAME		
					025.850	CO 990	SHECKELLS LA		
					025.880	CO 25	SHECKELLS RD		
					026.020	CO 2	CHERRY HILL RD		
					026.170	CO 1104	NORTHWEST DR		
					026.453	XO 2	CROSSOVER		
					026.742	XO 4	CROSSOVER		
					027.140	CO 2	CHERRY HILL RD		
					027.377	XO 45	CROSSOVER		
					027.450	CO 1068	PROSPECT DR		
					027.600	XO 29	CROSSOVER	NONE	14,214
					027.600	MD 4	SOLOMONS ISLAND RD		
					027.630	MD 765 G	NO NAME		
					027.820	MD 262 A	LOWER MARLBORO RD		
					027.890	CO 1869	FEDERAL OAK DR		
					028.110	CO 309	SUNDERLAND DR		
					028.175			PAINTED (UNDIV)	
					028.230	CO 23	DALRYMPLE RD	NONE	
					028.256			PAINTED (UNDIV)	
					028.330	CO 24	C JONES RD	NONE	
					028.330	MD 765 F	NO NAME		
					028.460	MD 765 E	KENT RD		
					028.660	CO 21	PUSHAW STATION RD		
					028.800	MD 765 D	WAYSIDE DR		
					029.030	CO 1066	ASPEN WOODS CIR		
					029.640	MD 765 D	WAYSIDE DR		
					029.950	MD 765 I	MT HARMONY LA		
					029.950	CO 250	SKINNERS TURN RD		
					030.312			PAINTED (UNDIV)	
					030.530	CO 133	MT HARMONY RD	NONE	10,031
					030.610			PAINTED (UNDIV)	

MARYLAND DEPARTMENT OF TRANSPORTATION
STATE HIGHWAY ADMINISTRATION
DATA SERVICES DIVISION

2022 HIGHWAY LOCATION REFERENCE

COUNTY: CALVERT
DISTRICT: 5
DATE: 1/16/2024
VERSION: 1.0

ROUTE NUMBER: MD 2

DIRECTION: NORTH (INVENTORY)

ROAD_NAME	FUNCTIONAL CLASS	STATE SYSTEM	NHS	MAINTENANCE	MILEPOINT	MILEPOINT DESCRIPTION	MEDIAN TYPE	MARKED LANES	AADT
SOLOMONS ISLAND RD	U -Principal Arterial – Other	STATE PRIMARY	NHS	State Highway Agency	030.740	CO 1132	LITTLE TREE LA	NONE	10,031
					030.740	MD 765 I	MT HARMONY LA		
					031.020	CO 690	HONEYSUCKLE LA		
					031.160	MD 765 H	NO NAME		
					031.390	CO 40	GROVERS TURN RD		
					031.390	MD 778	OLD SOLOMONS ISLAND RD		
					031.740	CO 1185	CROSS POINT DR		
					031.950	CO 1790	FAIRWOOD LN		3
					032.010				4
					032.050	MD 260	CHESAPEAKE BEACH RD		
					032.090				3
					032.100				2
					032.120		ANNE ARUNDEL CO/L		
					032.120	MD 2	SOLOMONS ISLAND RD		

ROUTE NUMBER: MD 2 A

DIRECTION: NORTH (INVENTORY)

ROAD_NAME	FUNCTIONAL CLASS	STATE SYSTEM	NHS	MAINTENANCE	MILEPOINT	MILEPOINT DESCRIPTION	MEDIAN TYPE	MARKED LANES	AADT
NO NAME	U -Local	STATE SECONDARY		State Highway Agency	000.000	ROAD END	NONE	2	0
					000.123	MD 2	SOLOMONS ISLAND RD (SB/L)		
					000.130	MD 765	ST LEONARD RD		

ROUTE NUMBER: MD 2 AC

DIRECTION: NORTH (INVENTORY)

ROAD_NAME	FUNCTIONAL CLASS	STATE SYSTEM	NHS	MAINTENANCE	MILEPOINT	MILEPOINT DESCRIPTION	MEDIAN TYPE	MARKED LANES	AADT
MONTICELLO DR	U -Local	STATE SECONDARY		State Highway Agency	000.000	XO 35	CROSSOVER	NONE	0
					000.000	MD 2	SOLOMONS ISLAND RD (SB/L)		
					000.390		CUL DE SAC		

MARYLAND DEPARTMENT OF TRANSPORTATION
STATE HIGHWAY ADMINISTRATION
DATA SERVICES DIVISION

2022 HIGHWAY LOCATION REFERENCE

COUNTY: CALVERT
DISTRICT: 5
DATE: 1/16/2024
VERSION: 1.0

ROUTE NUMBER: MD 2 AE

DIRECTION: WEST (INVENTORY)

ROAD_NAME	FUNCTIONAL CLASS	STATE SYSTEM	NHS	MAINTENANCE	MILEPOINT	MILEPOINT DESCRIPTION	MEDIAN TYPE	MARKED LANES	AADT	
COSTER MILL BRIDGE RD	U-Local	STATE SECONDARY		State Highway Agency	000.000	XO 37	CROSSOVER	NONE	2	0
					000.000	MD 2	SOLOMONS ISLAND RD (SB/L)			
					000.030	MD 2 T	COSTER RD			
					000.030	MD 2 Z	MILL BRIDGE RD			

ROUTE NUMBER: MD 2 AF

DIRECTION: WEST (INVENTORY)

ROAD_NAME	FUNCTIONAL CLASS	STATE SYSTEM	NHS	MAINTENANCE	MILEPOINT	MILEPOINT DESCRIPTION	MEDIAN TYPE	MARKED LANES	AADT	
NURSERY RD	U-Local	STATE SECONDARY		State Highway Agency	000.000	MD 765 P	NURSERY RD	NONE	2	0
					000.040	MD 2	SOLOMONS ISLAND RD			

ROUTE NUMBER: MD 2 AG

DIRECTION: SOUTH (INVENTORY)

ROAD_NAME	FUNCTIONAL CLASS	STATE SYSTEM	NHS	MAINTENANCE	MILEPOINT	MILEPOINT DESCRIPTION	MEDIAN TYPE	MARKED LANES	AADT	
NO NAME	U-Local	STATE SECONDARY		State Highway Agency	000.000	MD 4	SOLOMONS ISLAND RD	UNPROTECTED	2	0
					000.179	MD 4	SOLOMONS ISLAND RD	NONE		
					000.200	OP 849	SOLOMONS ISLAND ROAD SOUTH			

ROUTE NUMBER: MD 2 B

DIRECTION: NORTH (INVENTORY)

ROAD_NAME	FUNCTIONAL CLASS	STATE SYSTEM	NHS	MAINTENANCE	MILEPOINT	MILEPOINT DESCRIPTION	MEDIAN TYPE	MARKED LANES	AADT	
NO NAME	U-Local	STATE SECONDARY		State Highway Agency	000.000		ROAD END	NONE	2	0
					000.020	MD 2 H	NO NAME			
					000.290		ROAD END			

ROUTE NUMBER: MD 2 C

DIRECTION: NORTH (INVENTORY)

ROAD_NAME	FUNCTIONAL CLASS	STATE SYSTEM	NHS	MAINTENANCE	MILEPOINT	MILEPOINT DESCRIPTION	MEDIAN TYPE	MARKED LANES	AADT	
HENRY CT	U-Local	STATE SECONDARY		State Highway Agency	000.000	CO 735	LANCASTER DR	NONE	2	0
					000.140		ROAD END			

MARYLAND DEPARTMENT OF TRANSPORTATION
STATE HIGHWAY ADMINISTRATION
DATA SERVICES DIVISION

2022 HIGHWAY LOCATION REFERENCE

COUNTY: CALVERT
DISTRICT: 5
DATE: 1/16/2024
VERSION: 1.0

ROUTE NUMBER: MD 2 D

DIRECTION: NORTH (INVENTORY)

ROAD_NAME	FUNCTIONAL CLASS	STATE SYSTEM	NHS	MAINTENANCE	MILEPOINT	MILEPOINT DESCRIPTION	MEDIAN TYPE	MARKED LANES	AADT
KINGSBERRY CT	U-Local	STATE SECONDARY		State Highway Agency	000.070 MD 2 O	DAVID GRAY RD	NONE	2	0
					000.180 OP 891	KINGSBERRY CT			

ROUTE NUMBER: MD 2 E

DIRECTION: NORTH (INVENTORY)

ROAD_NAME	FUNCTIONAL CLASS	STATE SYSTEM	NHS	MAINTENANCE	MILEPOINT	MILEPOINT DESCRIPTION	MEDIAN TYPE	MARKED LANES	AADT
NO NAME	U-Local	STATE SECONDARY		State Highway Agency	000.000	ROAD END	NONE	2	0
					000.120 MD 2 I	NO NAME			
					000.120 CO 920	WEST END BLVD			
					000.250	ROAD END			

ROUTE NUMBER: MD 2 F

DIRECTION: NORTH (INVENTORY)

ROAD_NAME	FUNCTIONAL CLASS	STATE SYSTEM	NHS	MAINTENANCE	MILEPOINT	MILEPOINT DESCRIPTION	MEDIAN TYPE	MARKED LANES	AADT
NO NAME	U-Local	STATE SECONDARY		State Highway Agency	000.140 MD 765 S	BALL RD	NONE	2	0

ROUTE NUMBER: MD 2 G

DIRECTION: EAST (INVENTORY)

ROAD_NAME	FUNCTIONAL CLASS	STATE SYSTEM	NHS	MAINTENANCE	MILEPOINT	MILEPOINT DESCRIPTION	MEDIAN TYPE	MARKED LANES	AADT
NO NAME	U-Local	STATE SECONDARY		State Highway Agency	000.000 MD 4	SOLOMONS ISLAND RD	NONE	1	0
					000.030 CO 205	LORE RD			
					000.030 MD 2	SOLOMONS ISLAND RD			
					000.030 CO 1090	SOLOMONS ISLAND RD S			

ROUTE NUMBER: MD 2 H

DIRECTION: WEST (INVENTORY)

ROAD_NAME	FUNCTIONAL CLASS	STATE SYSTEM	NHS	MAINTENANCE	MILEPOINT	MILEPOINT DESCRIPTION	MEDIAN TYPE	MARKED LANES	AADT
NO NAME	U-Local	STATE SECONDARY		State Highway Agency	000.000 MD 2	SOLOMONS ISLAND RD	NONE	2	0
					000.015 MD 2	SOLOMONS ISLAND RD (SB/L)			
					000.030 MD 2 B	NO NAME			

MARYLAND DEPARTMENT OF TRANSPORTATION
STATE HIGHWAY ADMINISTRATION
DATA SERVICES DIVISION

2022 HIGHWAY LOCATION REFERENCE

COUNTY: CALVERT
DISTRICT: 5
DATE: 1/16/2024
VERSION: 1.0

ROUTE NUMBER: MD 2 I

DIRECTION: WEST (INVENTORY)

ROAD_NAME	FUNCTIONAL CLASS	STATE SYSTEM	NHS	MAINTENANCE	MILEPOINT	MILEPOINT DESCRIPTION	MEDIAN TYPE	MARKED LANES	AADT
NO NAME	U-Local	STATE SECONDARY		State Highway Agency	000.000 MD 2	SOLOMONS ISLAND RD	NONE	2	0
					000.000 MD 4	SOLOMONS ISLAND RD			
					000.000 MD 2 J	WESTERN SHORES BLVD			
					000.015 MD 2	SOLOMONS ISLAND RD (SB/L)			
					000.030 MD 2 E	NO NAME			
					000.030 CO 920	WEST END BLVD			

ROUTE NUMBER: MD 2 J

DIRECTION: EAST (INVENTORY)

ROAD_NAME	FUNCTIONAL CLASS	STATE SYSTEM	NHS	MAINTENANCE	MILEPOINT	MILEPOINT DESCRIPTION	MEDIAN TYPE	MARKED LANES	AADT
WESTERN SHORES BLVD	U-Local	STATE SECONDARY		State Highway Agency	000.000 MD 2 I	NO NAME	NONE	2	0
					000.000 MD 4	SOLOMONS ISLAND RD			
					000.000 MD 2	SOLOMONS ISLAND RD			
					000.130 MD 765	ST LEONARD RD			
					000.130 CO 282	WESTERN SHORES BLVD			

ROUTE NUMBER: MD 2 K

DIRECTION: WEST (INVENTORY)

ROAD_NAME	FUNCTIONAL CLASS	STATE SYSTEM	NHS	MAINTENANCE	MILEPOINT	MILEPOINT DESCRIPTION	MEDIAN TYPE	MARKED LANES	AADT
LANCASTER DR	U-Local	STATE SECONDARY		State Highway Agency	000.000 MD 2	SOLOMONS ISLAND RD	NONE	2	0
					000.015 MD 2	SOLOMONS ISLAND RD (SB/L)			
					000.030 MD 2 C	HENRY CT			
					000.030 CO 735	LANCASTER DR			

ROUTE NUMBER: MD 2 L

DIRECTION: EAST (INVENTORY)

ROAD_NAME	FUNCTIONAL CLASS	STATE SYSTEM	NHS	MAINTENANCE	MILEPOINT	MILEPOINT DESCRIPTION	MEDIAN TYPE	MARKED LANES	AADT
PARRAN RD	U-Minor Collector	STATE SECONDARY		State Highway Agency	001.680	BEGIN STRUCTURE C-0010001	NONE	2	2,185
					001.680 CO 67	PARRAN RD			
					001.684	END STRUCTURE C-0010001			

MARYLAND DEPARTMENT OF TRANSPORTATION
STATE HIGHWAY ADMINISTRATION
DATA SERVICES DIVISION

2022 HIGHWAY LOCATION REFERENCE

COUNTY: CALVERT
DISTRICT: 5
DATE: 1/16/2024
VERSION: 1.0

ROUTE NUMBER: MD 2 L

DIRECTION: EAST (INVENTORY)

ROAD_NAME	FUNCTIONAL CLASS	STATE SYSTEM	NHS	MAINTENANCE	MILEPOINT	MILEPOINT DESCRIPTION	MEDIAN TYPE	MARKED LANES	AADT
PARRAN RD	U -Minor Collector	STATE SECONDARY		State Highway Agency	001.774 MD 2	SOLOMONS ISLAND RD (SB/L)	NONE	2	2,185
					001.790 MD 2	SOLOMONS ISLAND RD			

ROUTE NUMBER: MD 2 M

DIRECTION: SOUTH (INVENTORY)

ROAD_NAME	FUNCTIONAL CLASS	STATE SYSTEM	NHS	MAINTENANCE	MILEPOINT	MILEPOINT DESCRIPTION	MEDIAN TYPE	MARKED LANES	AADT
NO NAME	U -Local	STATE SECONDARY		State Highway Agency	000.000 MD 2	SOLOMONS ISLAND RD (SB/L)	NONE	2	0
					000.017 MD 2	SOLOMONS ISLAND RD			
					000.100	ROAD END			

ROUTE NUMBER: MD 2 N

DIRECTION: EAST (INVENTORY)

ROAD_NAME	FUNCTIONAL CLASS	STATE SYSTEM	NHS	MAINTENANCE	MILEPOINT	MILEPOINT DESCRIPTION	MEDIAN TYPE	MARKED LANES	AADT
CALVERT CLIFFS PKWY	U -Local	STATE SECONDARY		State Highway Agency	000.000 XO 43	CROSSOVER	NONE	2	0
					000.000 MD 2	SOLOMONS ISLAND RD			

ROUTE NUMBER: MD 2 O

DIRECTION: WEST (INVENTORY)

ROAD_NAME	FUNCTIONAL CLASS	STATE SYSTEM	NHS	MAINTENANCE	MILEPOINT	MILEPOINT DESCRIPTION	MEDIAN TYPE	MARKED LANES	AADT
DAVID GRAY RD	U -Local	STATE SECONDARY		State Highway Agency	000.000 MD 2	SOLOMONS ISLAND RD	NONE	2	0
					000.014 MD 2	SOLOMONS ISLAND RD (SB/L)			
					000.040 MD 2 D	DAVID GRAY RD			

ROUTE NUMBER: MD 2 P

DIRECTION: WEST (INVENTORY)

ROAD_NAME	FUNCTIONAL CLASS	STATE SYSTEM	NHS	MAINTENANCE	MILEPOINT	MILEPOINT DESCRIPTION	MEDIAN TYPE	MARKED LANES	AADT
WHITE SANDS DR	U -Minor Collector	STATE SECONDARY		State Highway Agency	000.000 XO 41	CROSSOVER	NONE	2	4,035
					000.000 MD 2	SOLOMONS ISLAND RD (SB/L)			
					000.080 CO 855	EBBTIDE LA			
					000.080 CO 828	SWALLOW LA			

MARYLAND DEPARTMENT OF TRANSPORTATION
STATE HIGHWAY ADMINISTRATION
DATA SERVICES DIVISION

2022 HIGHWAY LOCATION REFERENCE

COUNTY: CALVERT
DISTRICT: 5
DATE: 1/16/2024
VERSION: 1.0

ROUTE NUMBER: MD 2 P

DIRECTION: WEST (INVENTORY)

ROAD_NAME	FUNCTIONAL CLASS	STATE SYSTEM	NHS	MAINTENANCE	MILEPOINT	MILEPOINT DESCRIPTION	MEDIAN TYPE	MARKED LANES	AADT	
WHITE SANDS DR	U -Minor Collector	STATE SECONDARY		State Highway Agency	000.140	CO 854	HERON LA	NONE	2	4,035
					000.140	CO 853	SAILBOAT LA			
					000.140	CO 670	WHITE SANDS DR			

ROUTE NUMBER: MD 2 Q

DIRECTION: WEST (INVENTORY)

ROAD_NAME	FUNCTIONAL CLASS	STATE SYSTEM	NHS	MAINTENANCE	MILEPOINT	MILEPOINT DESCRIPTION	MEDIAN TYPE	MARKED LANES	AADT	
NO NAME	U -Local	STATE SECONDARY		State Highway Agency	000.000	MD 765 Q	H G TRUEEMAN RD	NONE	2	0
					000.000	SR 4	NO NAME			
					000.050	MD 2	SOLOMONS ISLAND RD			
					000.060	MD 2	SOLOMONS ISLAND RD (SB/L)			

ROUTE NUMBER: MD 2 S

DIRECTION: NORTH (INVENTORY)

ROAD_NAME	FUNCTIONAL CLASS	STATE SYSTEM	NHS	MAINTENANCE	MILEPOINT	MILEPOINT DESCRIPTION	MEDIAN TYPE	MARKED LANES	AADT	
NO NAME	U -Local	STATE SECONDARY		State Highway Agency	000.000		ROAD END	NONE	2	0
					000.050	MD 2 Y	MYSTIC LA			
					000.150		ROAD END			

ROUTE NUMBER: MD 2 T

DIRECTION: SOUTH (INVENTORY)

ROAD_NAME	FUNCTIONAL CLASS	STATE SYSTEM	NHS	MAINTENANCE	MILEPOINT	MILEPOINT DESCRIPTION	MEDIAN TYPE	MARKED LANES	AADT	
COSTER RD	U -Local	STATE SECONDARY		State Highway Agency	000.000	MD 2 AE	COSTER MILL BRIDGE RD	NONE	2	0
					000.000	MD 2 Z	MILL BRIDGE RD			
					000.280	CO 121	COSTER RD			

ROUTE NUMBER: MD 2 V

DIRECTION: NORTH (INVENTORY)

ROAD_NAME	FUNCTIONAL CLASS	STATE SYSTEM	NHS	MAINTENANCE	MILEPOINT	MILEPOINT DESCRIPTION	MEDIAN TYPE	MARKED LANES	AADT	
DOWELL RD	U -Major Collector	STATE SECONDARY		State Highway Agency	000.000	CO 110	DOWELL RD	CURBED	2	2,765

MARYLAND DEPARTMENT OF TRANSPORTATION
STATE HIGHWAY ADMINISTRATION
DATA SERVICES DIVISION

2022 HIGHWAY LOCATION REFERENCE

COUNTY: CALVERT
DISTRICT: 5
DATE: 1/16/2024
VERSION: 1.0

ROUTE NUMBER: MD 2 V

DIRECTION: NORTH (INVENTORY)

ROAD_NAME	FUNCTIONAL CLASS	STATE SYSTEM	NHS	MAINTENANCE	MILEPOINT	MILEPOINT DESCRIPTION	MEDIAN TYPE	MARKED LANES	AADT	
DOWELL RD	U-Major Collector	STATE SECONDARY		State Highway Agency	000.000	MD 765 Q	H G TRUEMAN RD	CURBED	2	2,765
					000.000	MD 765 R	SOLOMONS ISLAND RD S			
					000.030	XO 36	CROSSOVER			
					000.030	MD 2	SOLOMONS ISLAND RD			

ROUTE NUMBER: MD 2 W

DIRECTION: WEST (INVENTORY)

ROAD_NAME	FUNCTIONAL CLASS	STATE SYSTEM	NHS	MAINTENANCE	MILEPOINT	MILEPOINT DESCRIPTION	MEDIAN TYPE	MARKED LANES	AADT	
CRESTON LA	U-Local	STATE SECONDARY		State Highway Agency	000.000	XO 34	CROSSOVER	NONE	2	0
					000.000	MD 2	SOLOMONS ISLAND RD (SB/L)			
					000.030	MD 765 X	CRESTON LA			

ROUTE NUMBER: MD 2 X

DIRECTION: WEST (INVENTORY)

ROAD_NAME	FUNCTIONAL CLASS	STATE SYSTEM	NHS	MAINTENANCE	MILEPOINT	MILEPOINT DESCRIPTION	MEDIAN TYPE	MARKED LANES	AADT	
NEWTOWN RD	U-Local	STATE SECONDARY		State Highway Agency	000.500	CO 76	NEWTOWN RD	NONE	2	0
					000.530	MD 765 R	SOLOMONS ISLAND RD S			

ROUTE NUMBER: MD 2 Y

DIRECTION: NORTH (INVENTORY)

ROAD_NAME	FUNCTIONAL CLASS	STATE SYSTEM	NHS	MAINTENANCE	MILEPOINT	MILEPOINT DESCRIPTION	MEDIAN TYPE	MARKED LANES	AADT	
MYSTIC LA	U-Local	STATE SECONDARY		State Highway Agency	000.000	MD 2	SOLOMONS ISLAND RD (SB/L)	NONE	2	0
					000.020	MD 2 S	NO NAME			

ROUTE NUMBER: MD 2 Z

DIRECTION: SOUTH (INVENTORY)

ROAD_NAME	FUNCTIONAL CLASS	STATE SYSTEM	NHS	MAINTENANCE	MILEPOINT	MILEPOINT DESCRIPTION	MEDIAN TYPE	MARKED LANES	AADT	
MILL BRIDGE RD	U-Local	STATE SECONDARY		State Highway Agency	001.830	CO 73	MILL BRIDGE RD	NONE	2	0
					001.940	MD 2 AE	COSTER MILL BRIDGE RD			
					001.940	MD 2 T	COSTER RD			

MARYLAND DEPARTMENT OF TRANSPORTATION
STATE HIGHWAY ADMINISTRATION
DATA SERVICES DIVISION

2022 HIGHWAY LOCATION REFERENCE

COUNTY: CALVERT
DISTRICT: 5
DATE: 1/16/2024
VERSION: 1.0

ROUTE NUMBER: MD 4

DIRECTION: NORTH (INVENTORY)

ROAD_NAME	FUNCTIONAL CLASS	STATE SYSTEM	NHS	MAINTENANCE	MILEPOINT	MILEPOINT DESCRIPTION	MEDIAN TYPE	MARKED LANES	AADT
SOLOMONS ISLAND RD	U -Principal Arterial – Other	STATE PRIMARY	NHS	State Highway Agency	000.000	BEGIN STRUCTURE 040019001	NONE	2	27,135
					000.000 MD 4	PATUXENT BEACH RD			
					000.000	ST MARYS CO/L			
					000.469 MD 2 AG	NO NAME			
					000.540 MD 2 G	NO NAME			
					000.550	END STRUCTURE 040019001			
					000.572 MD 2 AG	NO NAME (NB/L)			
					000.631 MD 2 AG	NO NAME			
					000.710	BEG X-REF W/ MD 2			0
					000.710 MD 2	SOLOMONS ISLAND RD			
					007.345	BEGIN STRUCTURE 040004001			
					007.352	END STRUCTURE 040004001			
					009.839	BEGIN STRUCTURE 040025001			
					009.843	END STRUCTURE 040025001			
					022.642	BEGIN STRUCTURE 040003001			
					022.662	END STRUCTURE 040003001			
SOUTHERN MD BLVD	U -Principal Arterial – Other	STATE PRIMARY	NHS	State Highway Agency	028.110 XO 29	CROSSOVER	UNPROTECTED	4	32,431
					028.110	END X-REF W/ MD 2			
					028.110 MD 2	SOLOMONS ISLAND RD			
					028.241 XO 30	CROSSOVER			
					028.265 MD 262 A	LOWER MARLBORO RD			
					028.308 XO 58	CROSSOVER			
					028.715 CO 762	CAMELEER PASS	POSITIVE BARRIER		
					029.093		UNPROTECTED		
					029.116		POSITIVE BARRIER		
					029.144		UNPROTECTED		
					029.158 CO 381	LORD BALTIMORE DR			
					029.222		POSITIVE BARRIER		
					029.336		UNPROTECTED		
					029.416 XO 1	CROSSOVER			
					029.441		POSITIVE BARRIER		
					029.522 CO 1223	GEORGIANNA LA	UNPROTECTED		

MARYLAND DEPARTMENT OF TRANSPORTATION
STATE HIGHWAY ADMINISTRATION
DATA SERVICES DIVISION

2022 HIGHWAY LOCATION REFERENCE

COUNTY: CALVERT
DISTRICT: 5
DATE: 1/16/2024
VERSION: 1.0

ROUTE NUMBER: MD 4

DIRECTION: NORTH (INVENTORY)

ROAD_NAME	FUNCTIONAL CLASS	STATE SYSTEM	NHS	MAINTENANCE	MILEPOINT	MILEPOINT DESCRIPTION	MEDIAN TYPE	MARKED LANES	AADT
SOUTHERN MD BLVD	U -Principal Arterial – Other	STATE PRIMARY	NHS	State Highway Agency	029.765	XO 7 CROSSOVER	UNPROTECTED	4	32,431
					030.013	CO 250 SKINNERS TURN RD			
					030.178	CO 783 NORFOLK DR			
					030.350	XO 13 CROSSOVER			
					030.579	XO 5 CROSSOVER			
					030.810	CO 6 CHANEYVILLE RD (EB/L)			
					030.816	CO 6 CHANEYVILLE RD			
					030.936	CO 5 FOWLER RD			
					031.248		POSITIVE BARRIER		
					031.306	CO 352 BRIGHT LA	UNPROTECTED		
					031.568	XO 21 CROSSOVER			
					031.646		POSITIVE BARRIER		
					031.845	CO 133 MT HARMONY RD	UNPROTECTED		32,771
					031.908		POSITIVE BARRIER		
					032.050		UNPROTECTED		
					032.093	CO 581 DUNKIRK DR	POSITIVE BARRIER		
					032.204		UNPROTECTED		
					032.280	BEGIN STRUCTURE 040018011			
					032.291		POSITIVE BARRIER		
					032.303	END STRUCTURE 040018011			
					032.427	CO 687 CORTLAND LA	UNPROTECTED		
					032.475		POSITIVE BARRIER		
					032.622		UNPROTECTED		
					032.670		POSITIVE BARRIER		
					032.741		UNPROTECTED		
					032.770	CO 373 APPLE WAY			
					032.778	CO 373 APPLE WAY (WB/L)			
					032.901	CO 726 DUNKIRK WAY			
					033.080		POSITIVE BARRIER		
					033.107	CO 124 WARD RD			
					033.146		UNPROTECTED		
					033.318	CO 624 PENWICK LA			

MARYLAND DEPARTMENT OF TRANSPORTATION
STATE HIGHWAY ADMINISTRATION
DATA SERVICES DIVISION

2022 HIGHWAY LOCATION REFERENCE

COUNTY: CALVERT
DISTRICT: 5
DATE: 1/16/2024
VERSION: 1.0

ROUTE NUMBER: MD 4

DIRECTION: NORTH (INVENTORY)

ROAD_NAME	FUNCTIONAL CLASS	STATE SYSTEM	NHS	MAINTENANCE	MILEPOINT	MILEPOINT DESCRIPTION	MEDIAN TYPE	MARKED LANES	AADT		
SOUTHERN MD BLVD	U -Principal Arterial – Other	STATE PRIMARY	NHS	State Highway Agency	033.460	CO 1766	PLAZA DR	UNPROTECTED	4	32,771	
					033.470	CO 1766	PLAZA DR (WB/L)				
					033.602	CO 1015	TOWN CENTER BLVD				
					033.613	CO 1015	TOWN CENTER BLVD (WB/L)				
					033.882	CO 172	YELLOW BANK RD				
					034.170						POSITIVE BARRIER
					034.290						UNPROTECTED
					034.360	CO 3	BRICKHOUSE RD				
					034.360	XO 31	CROSSOVER				
					034.701	CO 430	CEDARWOOD LA				
					034.840						POSITIVE BARRIER
					034.897	CO 605	MORNING GLORY LA				
					035.016	XO 60	CROSSOVER				
					035.040	XO 32	CROSSOVER				UNPROTECTED
					035.180						POSITIVE BARRIER
					035.303	CO 940	DUNLEIGH DR				
					035.318	CO 940	DUNLEIGH DR (WB/L)				
					035.517						UNPROTECTED
					035.536						POSITIVE BARRIER
					035.720	CO 12	CHANEY RD				UNPROTECTED
					035.754						POSITIVE BARRIER
					035.958	XO 26	CROSSOVER				
					035.961						UNPROTECTED
					036.112	RP 4	RAMP 4 FR MD 4 NB TO MD 260 EB				
					036.205						POSITIVE BARRIER
					036.234	RP 4	RAMP 5 FR MD 4 SB TO MD 260 EB				
					036.260						UNPROTECTED
					036.297	RP 4	RAMP 2 FR MD 260 WB TO MD 4 NB				
					036.310						POSITIVE BARRIER
					036.420		BEGIN STRUCTURE 040017011				
					036.430		ANNE ARUNDEL CO/L				
					036.430		END STRUCTURE 040017011				

R -Principal Arterial – Other

MARYLAND DEPARTMENT OF TRANSPORTATION
STATE HIGHWAY ADMINISTRATION
DATA SERVICES DIVISION

2022 HIGHWAY LOCATION REFERENCE

COUNTY: CALVERT
DISTRICT: 5
DATE: 1/16/2024
VERSION: 1.0

ROUTE NUMBER: MD 4

DIRECTION: NORTH (INVENTORY)

ROAD_NAME	FUNCTIONAL CLASS	STATE SYSTEM	NHS	MAINTENANCE	MILEPOINT	MILEPOINT DESCRIPTION	MEDIAN TYPE	MARKED LANES	AADT
SOUTHERN MD BLVD	R -Principal Arterial – Other	STATE PRIMARY	NHS	State Highway Agency	036.430 MD 4	SOUTHERN MD BLVD	POSITIVE BARRIER	4	40,371

ROUTE NUMBER: MD 231

DIRECTION: EAST (INVENTORY)

ROAD_NAME	FUNCTIONAL CLASS	STATE SYSTEM	NHS	MAINTENANCE	MILEPOINT	MILEPOINT DESCRIPTION	MEDIAN TYPE	MARKED LANES	AADT	
HALLOWING POINT RD	R -Principal Arterial – Other	STATE SECONDARY	NHS	State Highway Agency	000.000	BEGIN STRUCTURE 040008001	NONE	2	13,650	
					000.000	CHARLES CO/L				
					000.000 MD 231	PRINCE FREDERICK RD				
					000.339	END STRUCTURE 040008001				
					000.410 SR 752	HALLOWING LA				
					000.700 CO 813	SEA GULL BEACH RD				
					001.230 OP 85	NO NAME				
					001.530 CO 54	SIXES RD				
					001.530 CO 378	SKIPJACK RD				
					001.775 CO 1110	JIBSAIL DR (SB/L)				
					001.785 CO 1110	JIBSAIL DR				
					002.700 MD 508	ADELINA RD				
					002.850 CO 1062	SPRINGHILL CT				
					003.020 CO 1168	THUNDER HILL DR				
					003.497 OP 750	CALVERT FAIR RD				
					003.503 OP 750	CALVERT FAIR RD (WB/L)				
					003.596					PAINTED (UNDIV)
					003.730 CO 47	BARSTOW RD				NONE
					003.730 CO 48	GERMAN CHAPEL RD				
					003.780					PAINTED (UNDIV)
004.170 CO 137	STAFFORD RD	NONE								
004.237		PAINTED (UNDIV)								
004.380 CO 207	J.W. WILLIAMS RD									
004.800 CO 772	OLD TIME DR	NONE								
004.870 CO 744	HELENA DR									
004.886 CO 1758	YARDLEY DR									

MARYLAND DEPARTMENT OF TRANSPORTATION
STATE HIGHWAY ADMINISTRATION
DATA SERVICES DIVISION

2022 HIGHWAY LOCATION REFERENCE

COUNTY: CALVERT
DISTRICT: 5
DATE: 1/16/2024
VERSION: 1.0

ROUTE NUMBER: MD 231

DIRECTION: EAST (INVENTORY)

ROAD_NAME	FUNCTIONAL CLASS	STATE SYSTEM	NHS	MAINTENANCE	MILEPOINT	MILEPOINT DESCRIPTION	MEDIAN TYPE	MARKED LANES	AADT	
HALLOWING POINT RD	U -Principal Arterial – Other	STATE SECONDARY	NHS	State Highway Agency	005.000	CO 634	TATE RD	NONE	2	22,381
					005.020	CO 217	MASON RD			
					005.180					4
					005.215				PAINTED (UNDIV)	
					005.278	CO 1837	THOROUGHbred DR			
					005.380	CO 1040	PRINCE FREDERICK BLVD		CENTER TLA (UNDIV)	
					005.420					3
					005.469				CURBED	
					005.556	MD 2	SOLOMONS ISLAND RD (SB/L)			
					005.560					4
					005.565	MD 2	SOLOMONS ISLAND RD			
					005.609					3
					005.628				PAINTED (UNDIV)	
					005.670	CO 1038	HERITAGE BLVD		NONE	2
005.712	OP 751	GRAY INN CT (SB/L)								
005.728	OP 751	GRAY INN CT								
005.870	MD 765 A	MAIN ST								

ROUTE NUMBER: MD 260

DIRECTION: EAST (INVENTORY)

ROAD_NAME	FUNCTIONAL CLASS	STATE SYSTEM	NHS	MAINTENANCE	MILEPOINT	MILEPOINT DESCRIPTION	MEDIAN TYPE	MARKED LANES	AADT	
CHESAPEAKE BEACH RD	U -Minor Arterial	STATE SECONDARY		State Highway Agency	000.000	RP 4	RAMP 2 FR MD 260 WB TO MD 4 NB	NONE	2	12,765
					000.087				PAINTED (UNDIV)	
					000.410	CO 1100	PERRYWOOD LA		NONE	
					000.534	CO 619	SHIELDS DR (SB/L)			
					000.546	CO 619	SHIELDS DR			
					000.795	CO 469	UNCLE CHARLIES SPUR			
					001.141				PAINTED (UNDIV)	
					001.249	CO 3	BRICKHOUSE RD		NONE	
					001.249	CO 249	JEWELL RD			
					001.276				PAINTED (UNDIV)	

MARYLAND DEPARTMENT OF TRANSPORTATION
STATE HIGHWAY ADMINISTRATION
DATA SERVICES DIVISION

2022 HIGHWAY LOCATION REFERENCE

COUNTY: CALVERT
DISTRICT: 5
DATE: 1/16/2024
VERSION: 1.0

ROUTE NUMBER: MD 260

DIRECTION: EAST (INVENTORY)

ROAD_NAME	FUNCTIONAL CLASS	STATE SYSTEM	NHS	MAINTENANCE	MILEPOINT	MILEPOINT DESCRIPTION	MEDIAN TYPE	MARKED LANES	AADT
CHESAPEAKE BEACH RD	U -Minor Arterial	STATE SECONDARY		State Highway Agency	001.801	CO 399 JOURNEY DR	NONE	2	12,765
					001.850	CO 338 CEDAR RUN LA			
					001.937	CO 556 CRESTWOOD DR			
					002.022	CO 696 CHEWS BRANCH RD			
					002.309	CO 216 CORNWALL RD			
					002.518	ANNE ARUNDEL CO/L			
					002.518	BEG X-REF W/ MD 260 (AA CO)			
					002.518	MD 260 CHESAPEAKE BEACH RD			
					003.898	ANNE ARUNDEL CO/L		3	
					003.898	MD 260 CHESAPEAKE BEACH RD			
					003.898	END X-REF W/ MD 260 (AA CO)			
					003.908			4	
					003.935	MD 2 SOLOMONS ISLAND RD			
					003.994			3	
					004.015			2	
					004.195	MD 778 OLD SOLOMONS ISLAND RD			
					004.352	CO 202 THOMAS AVE			
					004.573	BEGIN STRUCTURE 040009001			
					004.578	END STRUCTURE 040009001			
					004.735	OP 607 NO NAME			
					004.925	CO 608 NANA RUSSELL RD			
					005.147	CO 709 WOODLAND WAY			
					005.147	CO 888 WOODLAND WAY NORTH			
					005.482		PAINTED (UNDIV)		
					005.503			1	
					005.568	RP 260 RAMP 7 FR MD 260 (WB/L) TO MD 260	NONE		
					005.574	RP 260 RAMP 8 FR MD 260 TO MT HARMONY RD		2	
					005.644	MD 260 D MT HARMONY RD			
					005.768			1	
					005.850	MD 260 D MT HARMONY RD	UNPROTECTED	3	12,421
					005.942			4	
					005.964	CO 474 PARIS PINES CT			

MARYLAND DEPARTMENT OF TRANSPORTATION
STATE HIGHWAY ADMINISTRATION
DATA SERVICES DIVISION

2022 HIGHWAY LOCATION REFERENCE

COUNTY: CALVERT
DISTRICT: 5
DATE: 1/16/2024
VERSION: 1.0

ROUTE NUMBER: MD 260

DIRECTION: EAST (INVENTORY)

ROAD_NAME	FUNCTIONAL CLASS	STATE SYSTEM	NHS	MAINTENANCE	MILEPOINT	MILEPOINT DESCRIPTION	MEDIAN TYPE	MARKED LANES	AADT	
CHESAPEAKE BEACH RD	U -Minor Arterial	STATE SECONDARY		State Highway Agency	006.200	CO 377	HORACE WARD RD	UNPROTECTED	4	12,421
					006.250			POSITIVE BARRIER		
					006.722	CO 377	HORACE WARD RD			
					007.162	MU 156	HARRISON BLVD			
					007.165	CO 585	LIMERICK LA			
					007.168	MU 156	HARRISON BLVD (NB/L)			
					007.499			UNPROTECTED		
					007.545	MU 45	COX RD			
					007.894	MU 210	WESLEY STINNETT DR			3
					008.004					2
					008.007			PAINTED (UNDIV)		
					008.085	MU 45	COX RD	NONE		
					008.085	MU 135	G ST #2			
					008.117			CURBED		
					008.149			CENTER TLA (UNDIV)		
					008.154	MU 8040	ALLEY #4			
					008.177	MU 105	F ST #2			
					008.189	MU 110	F ST #3			
					008.228	MU 120	ELM LA			
					008.278	MU 75	E ST #2			
					008.306			CURBED		
					008.339			CENTER TLA (UNDIV)		
					008.368	MU 40	D ST #2			
008.434	MU 9030	ALLEY C	NONE							
008.511	MD 261	BAYSIDE RD								

ROUTE NUMBER: MD 260 D

DIRECTION: EAST (INVENTORY)

ROAD_NAME	FUNCTIONAL CLASS	STATE SYSTEM	NHS	MAINTENANCE	MILEPOINT	MILEPOINT DESCRIPTION	MEDIAN TYPE	MARKED LANES	AADT	
MT HARMONY RD	U -Major Collector	STATE SECONDARY		State Highway Agency	000.000	CO 133	MT HARMONY RD	NONE	2	7,334
					000.000	RP 260	RAMP 8 FR MD 260 TO MT HARMONY RD			

MARYLAND DEPARTMENT OF TRANSPORTATION
STATE HIGHWAY ADMINISTRATION
DATA SERVICES DIVISION

2022 HIGHWAY LOCATION REFERENCE

COUNTY: CALVERT
DISTRICT: 5
DATE: 1/16/2024
VERSION: 1.0

ROUTE NUMBER: MD 260 D

DIRECTION: EAST (INVENTORY)

ROAD_NAME	FUNCTIONAL CLASS	STATE SYSTEM	NHS	MAINTENANCE	MILEPOINT	MILEPOINT DESCRIPTION	MEDIAN TYPE	MARKED LANES	AADT		
MT HARMONY RD	U-Major Collector	STATE SECONDARY		State Highway Agency	000.020	RP 260	RAMP 5 FR RAMP 8 (FR MD 260) TO MD 260D	NONE	2	7,334	
					000.050	CO 173	STEVENS RD				
					000.067		BEGIN STRUCTURE 040022001				
					000.070	MD 260	CHESAPEAKE BEACH RD				
					000.080	RP 260	RAMP 3 FR MD 260D TO MD 260 (WB/L)				
					000.089		END STRUCTURE 040022001				
					000.150	RP 260	RAMP 3 FR MD 260D TO MD 260 (WB/L)				
					000.210	CO 308	LAFAYETTE DR				1
					000.229	MD 260	CHESAPEAKE BEACH RD				

ROUTE NUMBER: MD 261

DIRECTION: NORTH (INVENTORY)

ROAD_NAME	FUNCTIONAL CLASS	STATE SYSTEM	NHS	MAINTENANCE	MILEPOINT	MILEPOINT DESCRIPTION	MEDIAN TYPE	MARKED LANES	AADT							
WILLOWS RD	U-Major Collector	STATE SECONDARY		State Highway Agency	000.000	MD 263	PLUM POINT RD	NONE	2	6,945						
					000.430	CO 1242	QUAIL DR									
					000.650	CO 614	POND WOODS DR									
					000.650	CO 28	POND WOODS RD									
					000.860	CO 615	BRISTOL DR									
					001.150	CO 408	WILLIE LA									
					001.220	MD 764	BREEZY POINT RD				14,105					
					001.430	CO 113	WILLOWS RD									
					001.460	CO 26	CHRISTIANA PARRAN RD									
					002.040	CO 1109	CAMP ROOSEVELT DR									
					002.820	OP 14	BEACH DR									
					003.032	OP 11	LOCUST GROVE RD									
					003.615	GV 1	US GOVT RD									
					003.911	CO 27	SUMMER CITY BLVD									
					004.020	OP 10	NO NAME									
					004.105	CO 236	CHESAPEAKE AVE									
					BAYSIDE RD							004.694			PAINTED (UNDIV)	
												004.790	MU 342	CHESAPEAKE VILLAGE BLVD		

MARYLAND DEPARTMENT OF TRANSPORTATION
STATE HIGHWAY ADMINISTRATION
DATA SERVICES DIVISION

2022 HIGHWAY LOCATION REFERENCE

COUNTY: CALVERT
DISTRICT: 5
DATE: 1/16/2024
VERSION: 1.0

ROUTE NUMBER: MD 261

DIRECTION: NORTH (INVENTORY)

ROAD_NAME	FUNCTIONAL CLASS	STATE SYSTEM	NHS	MAINTENANCE	MILEPOINT	MILEPOINT DESCRIPTION	MEDIAN TYPE	MARKED LANES	AADT
BAYSIDE RD	U-Major Collector	STATE SECONDARY		State Highway Agency	004.867	OP 831 8TH ST	NONE	2	14,105
					005.144	MU 9630 13TH ST			
					005.200	CO 252 OLD BAYSIDE RD			
					005.254	MU 9645 14TH ST #2			
					005.309	MU 9655 15TH ST #2			
					005.364	MU 9665 16TH ST #2			
					005.417	MU 9670 17TH ST			
					005.528	MU 9690 19TH ST			
					005.665	MU 9700 HARBOR RD			
					005.665	MU 9695 MEARS AVE			
					005.728	BEGIN STRUCTURE 040011001			
					005.750	END STRUCTURE 040011001			
					005.833	MU 140 GORDON STINNETT AVE	CENTER TLA (UNDIV)		
					005.983	MU 9710 26TH ST			
					006.008	MU 9040 ALLEY D			
					006.037	MD 260 CHESAPEAKE BEACH RD	NONE		8,435
					006.108	MU 9720 27TH ST #1			
					006.114	MU 9725 27TH ST #2			
					006.149	MU 170 28TH ST #1			
					006.162	MU 9730 28TH ST #2			
					006.206	MU 220 29TH ST #1			
					006.215	MU 9740 29TH ST #2			
					006.249	MU 235 30TH ST			
					006.355	MU 9765 SEWAGE PLANT RD			
					006.445	MU 240 31ST ST			
CHESAPEAKE AVE		EVERYTHING ELSE		City or Municipal Highway Agency	006.579	MU 9010 1ST ST			
					006.689	MU 9020 2ND ST			
					006.793	MU 9030 3RD ST			
					006.896	MU 9050 5TH ST			3,433
					006.980	MU 8010 ALLEY #1			
7TH ST					007.000	MU 9070 7TH ST			
					007.000	MU 30 CHESAPEAKE AVE			

MARYLAND DEPARTMENT OF TRANSPORTATION
STATE HIGHWAY ADMINISTRATION
DATA SERVICES DIVISION

2022 HIGHWAY LOCATION REFERENCE

COUNTY: CALVERT
DISTRICT: 5
DATE: 1/16/2024
VERSION: 1.0

ROUTE NUMBER: MD 261

DIRECTION: NORTH (INVENTORY)

ROAD_NAME	FUNCTIONAL CLASS	STATE SYSTEM	NHS	MAINTENANCE	MILEPOINT	MILEPOINT DESCRIPTION	MEDIAN TYPE	MARKED LANES	AADT
BAY AVE	U-Major Collector	EVERYTHING ELSE		City or Municipal Highway Agency	007.063 MU 9075	7TH ST	NONE	2	3,433
					007.063 MU 25	BAY AVE			
					007.115 MU 9080	8TH ST			
					007.167 MU 9090	9TH ST			
					007.445	BEGIN STRUCTURE 040031001			
					007.450	ANNE ARUNDEL CO/L			
					007.450	END STRUCTURE 040031001			
					007.450 MD 261	WALNUT AVE			

ROUTE NUMBER: MD 262

DIRECTION: EAST (INVENTORY)

ROAD_NAME	FUNCTIONAL CLASS	STATE SYSTEM	NHS	MAINTENANCE	MILEPOINT	MILEPOINT DESCRIPTION	MEDIAN TYPE	MARKED LANES	AADT
LOWER MARLBORO RD	R-Minor Collector	STATE SECONDARY		State Highway Agency	000.000 CO 6	CHANEYVILLE RD	NONE	2	3,652
					000.000 CO 650	LOWER MARLBORO LA			
					000.000 CO 944	LOWER MARLBORO RD			
					000.125 CO 1821	OLD AIRPARK LANE			
					000.210 CO 125	SCAGGS RD			
					000.600 CO 97	ST JOHNS CHAPEL RD			
					000.900 CO 951	CASEY WAY			
					000.900 CO 1209	CLAIREMONT DR			
					001.230 CO 693	ACADEMY DR			
	U-Major Collector				001.740 CO 8	BRISCOE TURN RD			
					001.740 CO 695	DANT DR			
					001.960 CO 880	EARL ST			
					002.210 CO 9	MILL BRANCH RD			
					002.650 CO 1780	BRIARWOOD DR			
					002.780 CO 911	BREEZY KNOLLS LA			
					003.030 CO 457	JUPITER DR			
					003.370 CO 10	HUNTINGTOWN RD			
					003.530 CO 715	MARLBORO CT			
					003.560 CO 714	MICHELE CT			

MARYLAND DEPARTMENT OF TRANSPORTATION
STATE HIGHWAY ADMINISTRATION
DATA SERVICES DIVISION

2022 HIGHWAY LOCATION REFERENCE

COUNTY: CALVERT
DISTRICT: 5
DATE: 1/16/2024
VERSION: 1.0

ROUTE NUMBER: MD 262

DIRECTION: EAST (INVENTORY)

ROAD_NAME	FUNCTIONAL CLASS	STATE SYSTEM	NHS	MAINTENANCE	MILEPOINT	MILEPOINT DESCRIPTION	MEDIAN TYPE	MARKED LANES	AADT	
LOWER MARLBORO RD	U -Major Collector	STATE SECONDARY		State Highway Agency	003.696	CO 1175	CHRISTMAS TREE LA	NONE	2	3,652
					003.704	CO 1273	HOLLOW WAY			
					003.937	CO 867	GREENHILL CT			
					004.062	CO 1812	WINDY CREEK RD			
					004.260	XO 30	CROSSOVER			
					004.260	MD 4	SOUTHERN MD BLVD (SB/L)			

ROUTE NUMBER: MD 262 A

DIRECTION: EAST (INVENTORY)

ROAD_NAME	FUNCTIONAL CLASS	STATE SYSTEM	NHS	MAINTENANCE	MILEPOINT	MILEPOINT DESCRIPTION	MEDIAN TYPE	MARKED LANES	AADT	
LOWER MARLBORO RD	U -Local	STATE SECONDARY		State Highway Agency	000.000	MD 4	SOUTHERN MD BLVD	PAINTED (UNDIV)	2	0
					000.148	MD 765 G	NO NAME	NONE		
					000.211	MD 2	SOLOMONS ISLAND RD			

ROUTE NUMBER: MD 263

DIRECTION: EAST (INVENTORY)

ROAD_NAME	FUNCTIONAL CLASS	STATE SYSTEM	NHS	MAINTENANCE	MILEPOINT	MILEPOINT DESCRIPTION	MEDIAN TYPE	MARKED LANES	AADT	
PLUM POINT RD	U -Major Collector	STATE SECONDARY		State Highway Agency	000.000	XO 111	CROSSOVER	NONE	2	7,445
					000.000	MD 2	SOLOMONS ISLAND RD			
					000.036		BEGIN STRUCTURE 040015001			
					000.042		END STRUCTURE 040015001			
					000.390	CO 415	CECIL LA			
	R -Major Collector	000.750	CO 793	KIMBERLY LA						
		001.008	CO 1231	WHIPPOORWILL WAY						
		001.640	MD 761	OLD PLUM POINT RD						
		001.810	MD 761	OLD PLUM POINT RD						
		001.880	CO 33	COX RD						
		002.060	CO 1063	LADY ANNES WAY						
		002.250	CO 566	WOODLOW DR						
		002.360	CO 35	EMMANUEL CHURCH RD						
		002.470	CO 388	SYCAMORE PL						

MARYLAND DEPARTMENT OF TRANSPORTATION
STATE HIGHWAY ADMINISTRATION
DATA SERVICES DIVISION

2022 HIGHWAY LOCATION REFERENCE

COUNTY: CALVERT
DISTRICT: 5
DATE: 1/16/2024
VERSION: 1.0

ROUTE NUMBER: MD 263

DIRECTION: EAST (INVENTORY)

ROAD_NAME	FUNCTIONAL CLASS	STATE SYSTEM	NHS	MAINTENANCE	MILEPOINT	MILEPOINT DESCRIPTION	MEDIAN TYPE	MARKED LANES	AADT		
PLUM POINT RD	R -Major Collector	STATE SECONDARY		State Highway Agency	002.590	CO 1757	LEKA DR	NONE	2	6,535	
					002.990	CO 159	EVANS RD				
	U -Major Collector					004.070	CO 34	STINNETT RD	PAINTED (UNDIV)		481
						004.090	MD 261	WILLOWS RD			
						004.706	CO 959	LORING DR (SB/L)			
						004.710					
						004.714	CO 959	LORING DR			
						004.781	CO 1112	STELLA DR			
						004.874	CO 948	WILDFLOWER LA			
						005.010	CO 1187	HALE CT			
						005.443	CO 32	TOBACCO RD			
						005.610		BEGIN STRUCTURE 040016001			
						005.614		END STRUCTURE 040016001			
						005.680	CO 36	WILSON RD			
						006.021	CO 96	RIDGE RD			
						006.170		ROAD END - FENCE			

ROUTE NUMBER: MD 264

DIRECTION: NORTH (INVENTORY)

ROAD_NAME	FUNCTIONAL CLASS	STATE SYSTEM	NHS	MAINTENANCE	MILEPOINT	MILEPOINT DESCRIPTION	MEDIAN TYPE	MARKED LANES	AADT	
BROOMES ISLAND RD	R -Local	STATE SECONDARY		State Highway Agency	000.000	CO 107	BALLARD ROGERS RD	NONE	2	715
					000.000	CO 260	OYSTER HOUSE RD			
					000.110	OP 93	SONG BIRD LA			
					000.310	CO 78	CHURCH RD			
					000.430	CO 976	ISLAND CREEK LA			
					000.550	CO 1082	ISLAND LANDING CT			
					000.570	CO 78	CHURCH RD			
					000.670	CO 142	NANS COVE RD			
					000.860	CO 85	WHARF RD			
					001.780	CO 156	RAMSEY HODGES RD			
					001.780	CO 1843	TURKEY FOOT RD			

MARYLAND DEPARTMENT OF TRANSPORTATION
STATE HIGHWAY ADMINISTRATION
DATA SERVICES DIVISION

2022 HIGHWAY LOCATION REFERENCE

COUNTY: CALVERT
DISTRICT: 5
DATE: 1/16/2024
VERSION: 1.0

ROUTE NUMBER: MD 264

DIRECTION: NORTH (INVENTORY)

ROAD_NAME	FUNCTIONAL CLASS	STATE SYSTEM	NHS	MAINTENANCE	MILEPOINT	MILEPOINT DESCRIPTION	MEDIAN TYPE	MARKED LANES	AADT	
BROOMES ISLAND RD	R -Minor Collector	STATE SECONDARY		State Highway Agency	002.453	CO 63	PARKERS WHARF RD	NONE	2	715
	R -Major Collector				002.670	CO 64	ROSS RD			4,405
	002.680				CO 61	WILLIAMS WHARF RD				
	002.980				CO 1010	RED BERRY DR				
	003.111				CO 1170	MILLS POND RD				
	003.780				CO 87	ISLAND CREEK SCHOOL RD				
	003.821				CO 105	HANCE RD				
	004.400				CO 59	LAVEILLE RD				
	004.420				MD 265	MACKALL RD	6,295			
	004.660				CO 117	BALL RD				
	004.784				CO 1251	OAKDALE LA				
	004.820				CO 1767	BYRON CT				
	004.923				CO 58	GRAYS RD				
	005.207				CO 486	HOWARD DR				
	005.780				CO 654	CHIPPINGWOOD DR				
	006.480				MD 264 A	YONES CORNER LA	3			
	006.592									
006.660	XO 47	CROSSOVER								
				006.660	MD 2	SOLOMONS ISLAND RD (SB/L)				

ROUTE NUMBER: MD 264 A

DIRECTION: NORTH (INVENTORY)

ROAD_NAME	FUNCTIONAL CLASS	STATE SYSTEM	NHS	MAINTENANCE	MILEPOINT	MILEPOINT DESCRIPTION	MEDIAN TYPE	MARKED LANES	AADT	
YONES CORNER LA	U -Local	STATE SECONDARY		State Highway Agency	000.000	MD 264	BROOMES ISLAND RD	NONE	2	0
					000.190		CUL DE SAC			

ROUTE NUMBER: MD 265

DIRECTION: NORTH (INVENTORY)

ROAD_NAME	FUNCTIONAL CLASS	STATE SYSTEM	NHS	MAINTENANCE	MILEPOINT	MILEPOINT DESCRIPTION	MEDIAN TYPE	MARKED LANES	AADT	
MACKALL RD	R -Minor Collector	STATE SECONDARY		State Highway Agency	000.000	CO 209	MACKALL RD	NONE	2	0
					000.100	CO 1198	CONSTITUTION DR			

MARYLAND DEPARTMENT OF TRANSPORTATION
STATE HIGHWAY ADMINISTRATION
DATA SERVICES DIVISION

2022 HIGHWAY LOCATION REFERENCE

COUNTY: CALVERT
DISTRICT: 5
DATE: 1/16/2024
VERSION: 1.0

ROUTE NUMBER: MD 265

DIRECTION: NORTH (INVENTORY)

ROAD_NAME	FUNCTIONAL CLASS	STATE SYSTEM	NHS	MAINTENANCE	MILEPOINT	MILEPOINT DESCRIPTION	MEDIAN TYPE	MARKED LANES	AADT	
MACKALL RD	R -Minor Collector	STATE SECONDARY		State Highway Agency	000.580	CO 64	ROSS RD	NONE	2	0
					001.240	CO 972	MATAPEAKE CT			
					001.750	MD 264	BROOMES ISLAND RD			

ROUTE NUMBER: MD 402

DIRECTION: EAST (INVENTORY)

ROAD_NAME	FUNCTIONAL CLASS	STATE SYSTEM	NHS	MAINTENANCE	MILEPOINT	MILEPOINT DESCRIPTION	MEDIAN TYPE	MARKED LANES	AADT		
DARES BEACH RD	U -Major Collector	STATE SECONDARY		State Highway Agency	000.000	MD 2	SOLOMONS ISLAND RD (SB/L)	NONE	2	7,715	
					000.000	CO 244	WEST DARES BEACH RD				
					000.010	MD 2	SOLOMONS ISLAND RD				
					000.050						PAINTED (UNDIV)
					000.207						CURBED
					000.249	CO 39	ARMORY RD				ROUNDAABOUT
					000.260						
					000.271	CO 39	ARMORY RD (NB/L)				CURBED
					000.290						CENTER TLA (UNDIV)
					000.510	CO 116	FAIRGROUND RD				NONE
					000.510	OP 521	FOX RUN BLVD				
					000.550						CENTER TLA (UNDIV)
					000.650	CO 144	DORSEY RD				
					000.830	CO 269	CENTRAL VILLAGE DR				NONE
					001.040	CO 140	ARTHUR KING RD				
					001.180	OP 589	TOBACCO RIDGE RD				
					001.324	CO 1253	ADDERTON DR				
					001.630	CO 653	TERRACE DR				
					001.763	CO 1800	FINCH DR				
					001.980	CO 89	CLAY HAMMOND RD				
002.122	CO 1860	SIMMONS RIDGE RD									
002.405	CO 38	DOUBLE OAK RD									
002.405	CO 768	DOUBLE OAK RD N									
002.859	CO 36	WILSON RD									

U -Minor Collector

MARYLAND DEPARTMENT OF TRANSPORTATION
STATE HIGHWAY ADMINISTRATION
DATA SERVICES DIVISION

2022 HIGHWAY LOCATION REFERENCE

COUNTY: CALVERT
DISTRICT: 5
DATE: 1/16/2024
VERSION: 1.0

ROUTE NUMBER: MD 402

DIRECTION: EAST (INVENTORY)

ROAD_NAME	FUNCTIONAL CLASS	STATE SYSTEM	NHS	MAINTENANCE	MILEPOINT	MILEPOINT DESCRIPTION	MEDIAN TYPE	MARKED LANES	AADT	
DARES BEACH RD	U -Minor Collector	STATE SECONDARY		State Highway Agency	003.112	CO 521	CASSELL BLVD	NONE	2	6,345
					003.240	OP 794	OMNI WAY			
					003.340	OP 75	BROOKS VILLAGE			
					003.847	MD 768	DARES WHARF RD			
					003.847	CO 101	GOLDSTEIN RD			
					004.203	CO 633	HILLSIDE DR			
					004.258	CO 160	MACRAE AVE			
BRANCH ST	U -Local				004.330	CO 197	CHESAPEAKE AVE			

ROUTE NUMBER: MD 497

DIRECTION: EAST (INVENTORY)

ROAD_NAME	FUNCTIONAL CLASS	STATE SYSTEM	NHS	MAINTENANCE	MILEPOINT	MILEPOINT DESCRIPTION	MEDIAN TYPE	MARKED LANES	AADT		
COVE POINT RD	U -Major Collector	STATE SECONDARY		State Highway Agency	000.000	OP 893	ACCESS RD	NONE	2	6,991	
					000.000	MD 2	SOLOMONS ISLAND RD (SB/L)				
					000.010	MD 2	SOLOMONS ISLAND RD				
					000.068						PAINTED (UNDIV)
					000.250	MD 765 Q	H G TRUEMAN RD				NONE
					000.634						PAINTED (UNDIV)
					001.316	CO 75	LITTLE COVE POINT RD				NONE
					002.410	CO 536	COVE LAKE RD				
					002.600	CO 548	BEACON WAY				
					002.680	CO 118	LIGHTHOUSE BLVD				

ROUTE NUMBER: MD 506

DIRECTION: EAST (INVENTORY)

ROAD_NAME	FUNCTIONAL CLASS	STATE SYSTEM	NHS	MAINTENANCE	MILEPOINT	MILEPOINT DESCRIPTION	MEDIAN TYPE	MARKED LANES	AADT	
SIXES RD	R -Major Collector	STATE SECONDARY		State Highway Agency	000.000	CO 57	ADELINA RD	NONE	2	1,735
					000.000	CO 54	SIXES RD			
					000.770	CO 169	HENRY HUTCHINS RD			
					001.154	CO 1243	HARVEST GROVE LA			
					001.767		BEGIN STRUCTURE 040023001			

MARYLAND DEPARTMENT OF TRANSPORTATION
STATE HIGHWAY ADMINISTRATION
DATA SERVICES DIVISION

2022 HIGHWAY LOCATION REFERENCE

COUNTY: CALVERT
DISTRICT: 5
DATE: 1/16/2024
VERSION: 1.0

ROUTE NUMBER: MD 506

DIRECTION: EAST (INVENTORY)

ROAD_NAME	FUNCTIONAL CLASS	STATE SYSTEM	NHS	MAINTENANCE	MILEPOINT	MILEPOINT DESCRIPTION	MEDIAN TYPE	MARKED LANES	AADT
SIXES RD	R -Major Collector	STATE SECONDARY		State Highway Agency	001.773	END STRUCTURE 040023001	NONE	2	1,735
					001.920 CO 58	GRAYS RD			
					002.210 CO 943	NATURES WAY			
	U -Major Collector				002.985 CO 198	JOE HARRIS RD			
					003.780 MD 2	SOLOMONS ISLAND RD (SB/L)			
					003.790 MD 2	SOLOMONS ISLAND RD			

ROUTE NUMBER: MD 508

DIRECTION: NORTH (INVENTORY)

ROAD_NAME	FUNCTIONAL CLASS	STATE SYSTEM	NHS	MAINTENANCE	MILEPOINT	MILEPOINT DESCRIPTION	MEDIAN TYPE	MARKED LANES	AADT
ADELINA RD	R -Major Collector	STATE SECONDARY		State Highway Agency	000.000 CO 57	ADELINA RD	NONE	2	2,965
					000.000 MD 506	SIXES RD			
					000.000 CO 54	SIXES RD			
					000.310 CO 53	SANDY POINT RD			
					000.880 CO 480	DIANE CT			
					001.050 CO 727	VALLEY LEE CT			
					001.200 MD 231	HALLOWING POINT RD			

ROUTE NUMBER: MD 509

DIRECTION: EAST (INVENTORY)

ROAD_NAME	FUNCTIONAL CLASS	STATE SYSTEM	NHS	MAINTENANCE	MILEPOINT	MILEPOINT DESCRIPTION	MEDIAN TYPE	MARKED LANES	AADT
GOVERNOR RUN RD	U -Local	STATE SECONDARY		State Highway Agency	000.000 MD 765	ST LEONARD RD	NONE	2	493
					000.780 CO 184	KENWOOD BEACH RD			
					000.789	BEGIN STRUCTURE 040020001			
					000.796	END STRUCTURE 040020001			
					000.880 OP 123	NO NAME			
					000.950	ROAD END: GUARDRAIL			

MARYLAND DEPARTMENT OF TRANSPORTATION
STATE HIGHWAY ADMINISTRATION
DATA SERVICES DIVISION

2022 HIGHWAY LOCATION REFERENCE

COUNTY: CALVERT
DISTRICT: 5
DATE: 1/16/2024
VERSION: 1.0

ROUTE NUMBER: MD 521

DIRECTION: NORTH (INVENTORY)

ROAD_NAME	FUNCTIONAL CLASS	STATE SYSTEM	NHS	MAINTENANCE	MILEPOINT	MILEPOINT DESCRIPTION	MEDIAN TYPE	MARKED LANES	AADT	
HUNTING CREEK RD	R -Minor Collector	STATE SECONDARY		State Highway Agency	000.000	CO 42	LOWERY RD	NONE	2	1,855
					000.000	CO 253	SOPER RD			
					000.160	CO 178	WARREN GIBSON RD			
					000.840	CO 15	POTTS POINT RD			
					001.090	CO 150	WAYNE GIBSON RD			
					001.220	CO 14	DEEP LANDING RD			
					001.310	CO 1781	FRANKLIN DR			
					001.490	CO 361	BEN OAK DR			
					001.740	OP 601	OAK DR			
					R -Local	002.240	CO 42			
	002.354	CO 1075	BROWN FOX DR							
	U -Local	002.540	CO 630	ALAMEDA DR						
		002.720	CO 728	LEESBURG CT						
		003.035	CO 1001	MONARCH LA						
		003.054	CO 1276	MATTHEW DRIVE						
		003.290	CO 459	CARSON DR						
		003.290	CO 882	CARSON RD						
		003.623	CO 780	LINDY LA						
		U -Minor Collector	003.930	CO 10	HUNTINGTOWN RD		5,532			
			004.065	CO 992	PARK PL					
004.344			CO 93	THANKSGIVING LA						
				004.430	MD 524	OLD TOWN RD				

ROUTE NUMBER: MD 524

DIRECTION: NORTH (INVENTORY)

ROAD_NAME	FUNCTIONAL CLASS	STATE SYSTEM	NHS	MAINTENANCE	MILEPOINT	MILEPOINT DESCRIPTION	MEDIAN TYPE	MARKED LANES	AADT	
OLD TOWN RD	U -Minor Collector	STATE SECONDARY		State Highway Agency	000.000	CO 33	COX RD	NONE	2	6,411
					000.005	MD 2	SOLOMONS ISLAND RD (SB/L)			
					000.130	CO 93	THANKSGIVING LA			
	U -Local	000.220	MD 521	HUNTING CREEK RD						
		000.400	CO 201	HUNTINGTOWN SCHOOL RD						

MARYLAND DEPARTMENT OF TRANSPORTATION
STATE HIGHWAY ADMINISTRATION
DATA SERVICES DIVISION

2022 HIGHWAY LOCATION REFERENCE

COUNTY: CALVERT
DISTRICT: 5
DATE: 1/16/2024
VERSION: 1.0

ROUTE NUMBER: MD 524

DIRECTION: NORTH (INVENTORY)

ROAD_NAME	FUNCTIONAL CLASS	STATE SYSTEM	NHS	MAINTENANCE	MILEPOINT	MILEPOINT DESCRIPTION	MEDIAN TYPE	MARKED LANES	AADT
OLD TOWN RD	U-Local	STATE SECONDARY		State Highway Agency	000.760 XO 54	CROSSOVER	NONE	2	6,411
					000.760 MD 2	SOLOMONS ISLAND RD (SB/L)			

ROUTE NUMBER: MD 760

DIRECTION: NORTH (INVENTORY)

ROAD_NAME	FUNCTIONAL CLASS	STATE SYSTEM	NHS	MAINTENANCE	MILEPOINT	MILEPOINT DESCRIPTION	MEDIAN TYPE	MARKED LANES	AADT
ROUSBY HALL RD	U-Local	STATE SECONDARY		State Highway Agency	000.000 CO 342	ROUSBY RD	NONE	2	8,935
					000.059 CO 132	MARYLAND AVE			
					000.121 CO 1694	DEER DR			
					000.380 OP 218	HANCE AVE			
					000.467 CO 1693	JOHNSON DR			
	U -Minor Arterial				000.470				
					000.538 OP 219	STARBOARD LA			
					000.546 OP 213	THE BITTER END			
					000.729 CO 797	PORT DR			
					000.780 CO 1748	RIVER VIEW DR			
					000.807 CO 1692	RIVERVIEW DR			
					001.000 CO 1191	CHESTNUT DR			
					001.110 CO 1691	ELKINS LN			
					001.240 CO 1667	COVE DR			
					001.367 CO 1189	BARREDA BLVD			
					001.367 CO 1662	HARBOR DR			
					001.470 CO 1657	RAINE RD			
					001.570 CO 1656	ANCHOR DR			
					001.960 CO 1294	CLUB HOUSE DR			
					001.970 CO 1654	VALERIE LA			
					002.289 CO 1470	FRONTIER TR			
					002.601		PAINTED (UNDIV)		
					002.678 CO 1270	ROBIN CT	NONE		
					003.151		ROUNDAABOUT		
					003.159 XO 107	CROSSOVER			6,755

MARYLAND DEPARTMENT OF TRANSPORTATION
STATE HIGHWAY ADMINISTRATION
DATA SERVICES DIVISION

2022 HIGHWAY LOCATION REFERENCE

COUNTY: CALVERT
DISTRICT: 5
DATE: 1/16/2024
VERSION: 1.0

ROUTE NUMBER: MD 760

DIRECTION: NORTH (INVENTORY)

ROAD_NAME	FUNCTIONAL CLASS	STATE SYSTEM	NHS	MAINTENANCE	MILEPOINT	MILEPOINT DESCRIPTION	MEDIAN TYPE	MARKED LANES	AADT	
ROUSBY HALL RD	U -Minor Arterial	STATE SECONDARY		State Highway Agency	003.168	XO 108	CROSSOVER	CURBED	2	6,755
					003.180			PAINTED (UNDIV)		
					003.443	CO 1012	MIRIAM LA	NONE		
					004.191	CO 1129	SHARON DR	PAINTED (UNDIV)		
					004.242	CO 1797	LUSBY PKWY			
					004.244			NONE	3	
					004.278			PAINTED (UNDIV)		
					004.380	MD 765 Q	H G TRUEMAN RD	CURBED		
					004.440				4	
					004.477					
					004.650	XO 39	CROSSOVER		2	
					004.650	MD 2	SOLOMONS ISLAND RD			

ROUTE NUMBER: MD 761

DIRECTION: EAST (INVENTORY)

ROAD_NAME	FUNCTIONAL CLASS	STATE SYSTEM	NHS	MAINTENANCE	MILEPOINT	MILEPOINT DESCRIPTION	MEDIAN TYPE	MARKED LANES	AADT	
OLD PLUM POINT RD	R -Local	STATE SECONDARY		State Highway Agency	000.000	MD 263	PLUM POINT RD	NONE	2	0
					000.230	MD 263	PLUM POINT RD			

ROUTE NUMBER: MD 764

DIRECTION: EAST (INVENTORY)

ROAD_NAME	FUNCTIONAL CLASS	STATE SYSTEM	NHS	MAINTENANCE	MILEPOINT	MILEPOINT DESCRIPTION	MEDIAN TYPE	MARKED LANES	AADT	
BREEZY POINT RD	U -Local	STATE SECONDARY		State Highway Agency	000.000	MD 261	WILLOWS RD	NONE	2	0
					000.090	CO 31	BREEZY POINT RD			
					000.090	MD 764 A	OLD WILLOWS RD			
					000.090	CO 409	PINEWOOD TERR			

MARYLAND DEPARTMENT OF TRANSPORTATION
STATE HIGHWAY ADMINISTRATION
DATA SERVICES DIVISION

2022 HIGHWAY LOCATION REFERENCE

COUNTY: CALVERT
DISTRICT: 5
DATE: 1/16/2024
VERSION: 1.0

ROUTE NUMBER: MD 764 A

DIRECTION: NORTH (INVENTORY)

ROAD_NAME	FUNCTIONAL CLASS	STATE SYSTEM	NHS	MAINTENANCE	MILEPOINT	MILEPOINT DESCRIPTION	MEDIAN TYPE	MARKED LANES	AADT
OLD WILLOWS RD	U-Local	STATE SECONDARY		State Highway Agency	000.000 MD 764	BREEZY POINT RD	NONE	2	0
					000.000 CO 31	BREEZY POINT RD			
					000.000 CO 409	PINEWOOD TERR			
					000.060	ROAD END			

ROUTE NUMBER: MD 765

DIRECTION: NORTH (INVENTORY)

ROAD_NAME	FUNCTIONAL CLASS	STATE SYSTEM	NHS	MAINTENANCE	MILEPOINT	MILEPOINT DESCRIPTION	MEDIAN TYPE	MARKED LANES	AADT
ST LEONARD RD	U-Local	STATE SECONDARY		State Highway Agency	000.000 MD 2 A	NO NAME	NONE	2	2,715
					000.008 MD 2	SOLOMONS ISLAND RD			
					000.380 CO 1171	WINDMILL DR			
					000.860 CO 1172	MADELINE DR			
					000.860 CO 1173	SANDHILL CT			
					001.266			3	
					001.415			2	
					001.565 CO 1848	FOUNTAIN LN			
					002.104 MD 765 J	CALVERT BEACH RD	ROUNDAABOUT		
					002.127 MD 765 J	CALVERT BEACH RD (WB/L)	NONE		
					002.196 CO 228	LEONARD AVE			
					002.360 CO 1007	MATTAPANY RD			
					002.480 CO 1783	TOMS LA			
					002.525 CO 1754	AUSTYN CT			
					002.780 OP 131	WOODS RD			
					003.490 CO 282	WESTERN SHORES BLVD			
					004.102 MD 509	GOVERNOR RUN RD			
					004.160 MD 765 B	NO NAME			
					004.604 CO 68	PARKERS CREEK RD			
					005.020		CURBED		
					005.070 MD 2	SOLOMONS ISLAND RD			

MARYLAND DEPARTMENT OF TRANSPORTATION
STATE HIGHWAY ADMINISTRATION
DATA SERVICES DIVISION

2022 HIGHWAY LOCATION REFERENCE

COUNTY: CALVERT
DISTRICT: 5
DATE: 1/16/2024
VERSION: 1.0

ROUTE NUMBER: MD 765 A

DIRECTION: NORTH (INVENTORY)

ROAD_NAME	FUNCTIONAL CLASS	STATE SYSTEM	NHS	MAINTENANCE	MILEPOINT	MILEPOINT DESCRIPTION	MEDIAN TYPE	MARKED LANES	AADT
MAIN ST	U -Major Collector	STATE SECONDARY		State Highway Agency	000.000 MD 2	SOLOMONS ISLAND RD (SB/L)	NONE	2	3,575
					000.010 MD 2	SOLOMONS ISLAND RD			
					000.810 CO 237	CALVERT TOWNE RD			
					000.870 CO 390	CALVERT TOWNE WAY			
					000.950 CO 237	CALVERT TOWNE RD			
					001.077 CO 1819	HAWK HILL RD			
					001.355 CO 871	OLD FIELD LA (NB/L)			
					001.375 CO 871	OLD FIELD LA			
					001.410		PAINTED (UNDIV)		
					001.470 OP 80	VIANNEY LA	NONE		
					001.540 OP 726	200 DUKE ST			
					001.540 CO 208	DUKE ST			
					001.603 CO 223	KING GEORGE WAY			
					001.780 MD 231	CHURCH ST			
					001.830 CO 39	ARMORY RD			
					001.945 CO 771	CENTRAL SQUARE DR			
					002.050 XO 114	CROSSOVER			
					002.050 MD 2	SOLOMONS ISLAND RD			

ROUTE NUMBER: MD 765 B

DIRECTION: NORTH (INVENTORY)

ROAD_NAME	FUNCTIONAL CLASS	STATE SYSTEM	NHS	MAINTENANCE	MILEPOINT	MILEPOINT DESCRIPTION	MEDIAN TYPE	MARKED LANES	AADT
NO NAME	U -Local	STATE SECONDARY		State Highway Agency	000.000 MD 2	SOLOMONS ISLAND RD (SB/L)	NONE	2	0
					000.014 MD 2	SOLOMONS ISLAND RD			
					000.130 MD 765	ST LEONARD RD			

ROUTE NUMBER: MD 765 C

DIRECTION: NORTH (INVENTORY)

ROAD_NAME	FUNCTIONAL CLASS	STATE SYSTEM	NHS	MAINTENANCE	MILEPOINT	MILEPOINT DESCRIPTION	MEDIAN TYPE	MARKED LANES	AADT
HURRY LA	U -Local	STATE SECONDARY		State Highway Agency	000.000 CO 68	PARKERS CREEK RD	NONE	2	0
					000.050	ROAD END			

MARYLAND DEPARTMENT OF TRANSPORTATION
STATE HIGHWAY ADMINISTRATION
DATA SERVICES DIVISION

2022 HIGHWAY LOCATION REFERENCE

COUNTY: CALVERT
DISTRICT: 5
DATE: 1/16/2024
VERSION: 1.0

ROUTE NUMBER: MD 765 D

DIRECTION: NORTH (INVENTORY)

ROAD_NAME	FUNCTIONAL CLASS	STATE SYSTEM	NHS	MAINTENANCE	MILEPOINT	MILEPOINT DESCRIPTION	MEDIAN TYPE	MARKED LANES	AADT	
WAYSIDE DR	U-Local	STATE SECONDARY		State Highway Agency	000.000	MD 2	SOLOMONS ISLAND RD	NONE	2	0
					000.900	MD 2	SOLOMONS ISLAND RD			

ROUTE NUMBER: MD 765 E

DIRECTION: NORTH (INVENTORY)

ROAD_NAME	FUNCTIONAL CLASS	STATE SYSTEM	NHS	MAINTENANCE	MILEPOINT	MILEPOINT DESCRIPTION	MEDIAN TYPE	MARKED LANES	AADT	
KENT RD	U-Local	STATE SECONDARY		State Highway Agency	000.000	MD 2	SOLOMONS ISLAND RD	NONE	2	0
					000.090	CO 818	PERSIMMON HILLS CT			
					000.100	CO 206	KENT RD			
					000.150		ROAD END			

ROUTE NUMBER: MD 765 F

DIRECTION: SOUTH (INVENTORY)

ROAD_NAME	FUNCTIONAL CLASS	STATE SYSTEM	NHS	MAINTENANCE	MILEPOINT	MILEPOINT DESCRIPTION	MEDIAN TYPE	MARKED LANES	AADT	
NO NAME	U-Local	STATE SECONDARY		State Highway Agency	000.000	CO 24	C JONES RD	NONE	2	0
					000.000	MD 2	SOLOMONS ISLAND RD			

ROUTE NUMBER: MD 765 G

DIRECTION: NORTH (INVENTORY)

ROAD_NAME	FUNCTIONAL CLASS	STATE SYSTEM	NHS	MAINTENANCE	MILEPOINT	MILEPOINT DESCRIPTION	MEDIAN TYPE	MARKED LANES	AADT	
NO NAME	U-Local	STATE SECONDARY		State Highway Agency	000.000	MD 2	SOLOMONS ISLAND RD	NONE	2	0
					000.180	MD 262 A	LOWER MARLBORO RD			

ROUTE NUMBER: MD 765 H

DIRECTION: NORTH (INVENTORY)

ROAD_NAME	FUNCTIONAL CLASS	STATE SYSTEM	NHS	MAINTENANCE	MILEPOINT	MILEPOINT DESCRIPTION	MEDIAN TYPE	MARKED LANES	AADT	
NO NAME	U-Local	STATE SECONDARY		State Highway Agency	000.000	MD 2	SOLOMONS ISLAND RD	NONE	2	0
					000.280	MD 778	OLD SOLOMONS ISLAND RD			

MARYLAND DEPARTMENT OF TRANSPORTATION
STATE HIGHWAY ADMINISTRATION
DATA SERVICES DIVISION

2022 HIGHWAY LOCATION REFERENCE

COUNTY: CALVERT
DISTRICT: 5
DATE: 1/16/2024
VERSION: 1.0

ROUTE NUMBER: MD 765 I

DIRECTION: NORTH (INVENTORY)

ROAD_NAME	FUNCTIONAL CLASS	STATE SYSTEM	NHS	MAINTENANCE	MILEPOINT	MILEPOINT DESCRIPTION	MEDIAN TYPE	MARKED LANES	AADT	
MT HARMONY LA	U-Local	STATE SECONDARY		State Highway Agency	000.000	CO 250	SKINNERS TURN RD	NONE	2	0
					000.000	MD 2	SOLOMONS ISLAND RD			
					000.570	CO 133	MT HARMONY RD			
					000.760	SR 3	MT HARMONY FISH RD			
					000.870	CO 1132	LITTLE TREE LA			
					000.870	MD 2	SOLOMONS ISLAND RD			

ROUTE NUMBER: MD 765 J

DIRECTION: EAST (INVENTORY)

ROAD_NAME	FUNCTIONAL CLASS	STATE SYSTEM	NHS	MAINTENANCE	MILEPOINT	MILEPOINT DESCRIPTION	MEDIAN TYPE	MARKED LANES	AADT		
CALVERT BEACH RD	U-Major Collector	STATE SECONDARY		State Highway Agency	000.000	MD 765 S	BALL RD	NONE	2	4,965	
					000.007	MD 2	SOLOMONS ISLAND RD				
					000.360	MD 765	ST LEONARD RD (SB/L)				ROUNDAABOUT
					000.377	MD 765	ST LEONARD RD				
					000.480	CO 70	CALVERT BEACH RD				NONE

ROUTE NUMBER: MD 765 K

DIRECTION: WEST (INVENTORY)

ROAD_NAME	FUNCTIONAL CLASS	STATE SYSTEM	NHS	MAINTENANCE	MILEPOINT	MILEPOINT DESCRIPTION	MEDIAN TYPE	MARKED LANES	AADT	
FLAG POND PKWY	U-Local	STATE SECONDARY		State Highway Agency	000.520	CO 1775	FLAG POND PKWY	NONE	2	0
					000.650	MD 765 M	FLAG POND PKWY			
					000.760		ROAD END			

ROUTE NUMBER: MD 765 M

DIRECTION: SOUTH (INVENTORY)

ROAD_NAME	FUNCTIONAL CLASS	STATE SYSTEM	NHS	MAINTENANCE	MILEPOINT	MILEPOINT DESCRIPTION	MEDIAN TYPE	MARKED LANES	AADT	
FLAG POND PKWY	U-Local	STATE SECONDARY		State Highway Agency	000.000	MD 765 N	SAW MILL RD	NONE	2	0
					000.006	MD 2	SOLOMONS ISLAND RD			
					000.030	MD 765 K	FLAG POND PKWY			

MARYLAND DEPARTMENT OF TRANSPORTATION
STATE HIGHWAY ADMINISTRATION
DATA SERVICES DIVISION

2022 HIGHWAY LOCATION REFERENCE

COUNTY: CALVERT
DISTRICT: 5
DATE: 1/16/2024
VERSION: 1.0

ROUTE NUMBER: MD 765 N

DIRECTION: SOUTH (INVENTORY)

ROAD_NAME	FUNCTIONAL CLASS	STATE SYSTEM	NHS	MAINTENANCE	MILEPOINT	MILEPOINT DESCRIPTION	MEDIAN TYPE	MARKED LANES	AADT	
SAW MILL RD	U-Local	STATE SECONDARY		State Highway Agency	000.000	MD 765 M	FLAG POND PKWY	NONE	2	0
					000.006	MD 2	SOLOMONS ISLAND RD (SB/L)			
					000.070	MD 765 T	WOODLAND CT			
					000.100	CO 800	WALNUT COVE DR			
					000.690	CO 214	PLANTERS WHARF RD			
					000.840	MD 765 U	SHORT CT			
					000.890	MD 2	SOLOMONS ISLAND RD (SB/L)			

ROUTE NUMBER: MD 765 O

DIRECTION: NORTH (INVENTORY)

ROAD_NAME	FUNCTIONAL CLASS	STATE SYSTEM	NHS	MAINTENANCE	MILEPOINT	MILEPOINT DESCRIPTION	MEDIAN TYPE	MARKED LANES	AADT	
PARKERS CREEK RD	U-Local	STATE SECONDARY		State Highway Agency	000.000	MD 2	SOLOMONS ISLAND RD (SB/L)	NONE	2	0
					000.015	MD 2	SOLOMONS ISLAND RD			
					000.140	CO 68	PARKERS CREEK RD			
					000.140	MD 765	ST LEONARD RD			

ROUTE NUMBER: MD 765 P

DIRECTION: NORTH (INVENTORY)

ROAD_NAME	FUNCTIONAL CLASS	STATE SYSTEM	NHS	MAINTENANCE	MILEPOINT	MILEPOINT DESCRIPTION	MEDIAN TYPE	MARKED LANES	AADT	
NURSERY RD	U-Local	STATE SECONDARY		State Highway Agency	000.000	MD 2	SOLOMONS ISLAND RD (SB/L)	NONE	2	0
					000.010	MD 2	SOLOMONS ISLAND RD			
					000.050	MD 765 V	NURSERY CT			
					000.470	MD 2 AF	NURSERY RD			
					000.838		ROAD END - GATE/BARRICADE			

ROUTE NUMBER: MD 765 Q

DIRECTION: NORTH (INVENTORY)

ROAD_NAME	FUNCTIONAL CLASS	STATE SYSTEM	NHS	MAINTENANCE	MILEPOINT	MILEPOINT DESCRIPTION	MEDIAN TYPE	MARKED LANES	AADT	
H G TRUEMAN RD	U-Major Collector	STATE SECONDARY		State Highway Agency	000.000	CO 110	DOWELL RD	NONE	2	8,115
					000.000	MD 2 V	DOWELL RD (SB/L)			

MARYLAND DEPARTMENT OF TRANSPORTATION
STATE HIGHWAY ADMINISTRATION
DATA SERVICES DIVISION

2022 HIGHWAY LOCATION REFERENCE

COUNTY: CALVERT
DISTRICT: 5
DATE: 1/16/2024
VERSION: 1.0

ROUTE NUMBER: MD 765 Q

DIRECTION: NORTH (INVENTORY)

ROAD_NAME	FUNCTIONAL CLASS	STATE SYSTEM	NHS	MAINTENANCE	MILEPOINT	MILEPOINT DESCRIPTION	MEDIAN TYPE	MARKED LANES	AADT						
H G TRUEMAN RD	U -Major Collector	STATE SECONDARY		State Highway Agency	000.000	MD 765 R	SOLOMONS ISLAND RD S	NONE	2	8,115					
					000.540	OP 820	WYE OAK RD								
					000.992			PAINTED (UNDIV)							
					001.011			CURBED							
					001.015						3				
					001.065	MD 765 Z		SOUTHERN CONNECTOR BLVD (EB/L)			ROUNDABOUT				
					001.085	MD 765 Z		SOUTHERN CONNECTOR BLVD			CURBED				
					001.139						PAINTED (UNDIV)	2			
					001.340	OP 848		HOME PL			NONE				
					001.730						PAINTED (UNDIV)				
					001.840	MD 760		ROUSBY HALL RD			NONE	3	4,281		
					001.850						CURBED				
					001.904						PAINTED (UNDIV)				
					001.920							2			
					001.970						CENTER TLA (UNDIV)				
					002.042						PAINTED (UNDIV)				
					002.230	CO 143		APPEAL LA			NONE				
					002.230	CO 1188		TOWN SQUARE DR							
					002.860	CO 1765		ANCHORAGE LN (EB/L)							
					002.867	CO 1765		ANCHORAGE LN			PAINTED (UNDIV)				
					003.065	CO 1764		HOMEPORT CT			NONE				
					003.073	CO 1764		HOMEPORT CT (SB/L)							
					003.110						PAINTED (UNDIV)				
					U -Minor Collector							003.230	MD 497	COVE POINT RD	NONE
												003.250			PAINTED (UNDIV)
												003.781	MD 2 Q	NO NAME	NONE
					PARDOE RD	U -Local						004.230	CO 72	CAMP CANOY RD	
005.245	MD 2	SOLOMONS ISLAND RD													
005.250				555											
005.255	MD 2	SOLOMONS ISLAND RD (SB/L)													
005.540	CO 112	SOLLERS WHARF RD													
U -Minor Collector					005.790	MD 765 W	NO NAME								

MARYLAND DEPARTMENT OF TRANSPORTATION
STATE HIGHWAY ADMINISTRATION
DATA SERVICES DIVISION

2022 HIGHWAY LOCATION REFERENCE

COUNTY: CALVERT
DISTRICT: 5
DATE: 1/16/2024
VERSION: 1.0

ROUTE NUMBER: MD 765 Q

DIRECTION: NORTH (INVENTORY)

ROAD_NAME	FUNCTIONAL CLASS	STATE SYSTEM	NHS	MAINTENANCE	MILEPOINT	MILEPOINT DESCRIPTION	MEDIAN TYPE	MARKED LANES	AADT	
PARDOE RD	U -Minor Collector	STATE SECONDARY		State Highway Agency	005.900	MD 2	SOLOMONS ISLAND RD (SB/L)	NONE	2	555
					005.910	MD 2	SOLOMONS ISLAND RD			

ROUTE NUMBER: MD 765 R

DIRECTION: NORTH (INVENTORY)

ROAD_NAME	FUNCTIONAL CLASS	STATE SYSTEM	NHS	MAINTENANCE	MILEPOINT	MILEPOINT DESCRIPTION	MEDIAN TYPE	MARKED LANES	AADT	
SOLOMONS ISLAND RD S	U -Local	STATE SECONDARY		State Highway Agency	000.000	MD 2	SOLOMONS ISLAND RD	NONE	2	0
					000.113			PAINTED (UNDIV)		
					000.770	MD 2 X	NEWTOWN RD	NONE		
					000.956	OP 816	PATUXENT POINT PKWY (EB/L)			
					000.964	OP 816	PATUXENT POINT PKWY			
					001.007			CENTER TLA (UNDIV)		
					001.270	CO 110	DOWELL RD	NONE		
					001.270	MD 2 V	DOWELL RD (SB/L)			
001.270	MD 765 Q	H G TRUEMAN RD								

ROUTE NUMBER: MD 765 S

DIRECTION: EAST (INVENTORY)

ROAD_NAME	FUNCTIONAL CLASS	STATE SYSTEM	NHS	MAINTENANCE	MILEPOINT	MILEPOINT DESCRIPTION	MEDIAN TYPE	MARKED LANES	AADT	
BALL RD	U -Minor Collector	STATE SECONDARY		State Highway Agency	002.220	CO 117	BALL RD	NONE	2	2,954
					002.230	MD 2 F	NO NAME			
					002.302	MD 2	SOLOMONS ISLAND RD (SB/L)			
					002.310	MD 765 J	CALVERT BEACH RD			

ROUTE NUMBER: MD 765 T

DIRECTION: NORTH (INVENTORY)

ROAD_NAME	FUNCTIONAL CLASS	STATE SYSTEM	NHS	MAINTENANCE	MILEPOINT	MILEPOINT DESCRIPTION	MEDIAN TYPE	MARKED LANES	AADT	
WOODLAND CT	U -Local	STATE SECONDARY		State Highway Agency	000.000	MD 765 N	SAW MILL RD	NONE	2	0
					000.180		ROAD END - GUARDRAIL			

MARYLAND DEPARTMENT OF TRANSPORTATION
STATE HIGHWAY ADMINISTRATION
DATA SERVICES DIVISION

2022 HIGHWAY LOCATION REFERENCE

COUNTY: CALVERT
DISTRICT: 5
DATE: 1/16/2024
VERSION: 1.0

ROUTE NUMBER: MD 765 U

DIRECTION: SOUTH (INVENTORY)

ROAD_NAME	FUNCTIONAL CLASS	STATE SYSTEM	NHS	MAINTENANCE	MILEPOINT	MILEPOINT DESCRIPTION	MEDIAN TYPE	MARKED LANES	AADT
SHORT CT	U-Local	STATE SECONDARY		State Highway Agency	000.000 MD 765 N	SAW MILL RD	NONE	2	0
					000.020			3	
					000.056			2	
					000.110	CUL DE SAC			

ROUTE NUMBER: MD 765 V

DIRECTION: SOUTH (INVENTORY)

ROAD_NAME	FUNCTIONAL CLASS	STATE SYSTEM	NHS	MAINTENANCE	MILEPOINT	MILEPOINT DESCRIPTION	MEDIAN TYPE	MARKED LANES	AADT
NURSERY CT	U-Local	STATE SECONDARY		State Highway Agency	000.000 MD 765 P	NURSERY RD	NONE	2	0
					000.070	ROAD END - GUARDRAIL			

ROUTE NUMBER: MD 765 W

DIRECTION: NORTH (INVENTORY)

ROAD_NAME	FUNCTIONAL CLASS	STATE SYSTEM	NHS	MAINTENANCE	MILEPOINT	MILEPOINT DESCRIPTION	MEDIAN TYPE	MARKED LANES	AADT
NO NAME	U-Local	STATE SECONDARY		State Highway Agency	000.000 MD 765 Q	PARDOE RD	NONE	2	0
					000.200	ROAD END - GUARDRAIL			

ROUTE NUMBER: MD 765 X

DIRECTION: SOUTH (INVENTORY)

ROAD_NAME	FUNCTIONAL CLASS	STATE SYSTEM	NHS	MAINTENANCE	MILEPOINT	MILEPOINT DESCRIPTION	MEDIAN TYPE	MARKED LANES	AADT
CRESTON LA	U-Local	STATE SECONDARY		State Highway Agency	000.000 MD 765 Y	PATUXENT POINT PKWY (EB/L)	NONE	2	0
					000.190 MD 2 W	CRESTON LA			
					000.240	ROAD END			

ROUTE NUMBER: MD 765 Y

DIRECTION: WEST (INVENTORY)

ROAD_NAME	FUNCTIONAL CLASS	STATE SYSTEM	NHS	MAINTENANCE	MILEPOINT	MILEPOINT DESCRIPTION	MEDIAN TYPE	MARKED LANES	AADT
PATUXENT POINT PKWY	U-Local	STATE SECONDARY		State Highway Agency	000.000 OP 816	PATUXENT POINT PKWY	CURBED	2	2,454
					000.000 MD 2	SOLOMONS ISLAND RD			
					000.011 MD 2	SOLOMONS ISLAND RD (SB/L)			

MARYLAND DEPARTMENT OF TRANSPORTATION
STATE HIGHWAY ADMINISTRATION
DATA SERVICES DIVISION

2022 HIGHWAY LOCATION REFERENCE

COUNTY: CALVERT
DISTRICT: 5
DATE: 1/16/2024
VERSION: 1.0

ROUTE NUMBER: MD 765 Y

DIRECTION: WEST (INVENTORY)

ROAD_NAME	FUNCTIONAL CLASS	STATE SYSTEM	NHS	MAINTENANCE	MILEPOINT	MILEPOINT DESCRIPTION	MEDIAN TYPE	MARKED LANES	AADT	
SWAGGERS POINT RD	U-Local	STATE SECONDARY		State Highway Agency	000.050	CO 767	PATUXENT POINT PKWY	NONE	2	2,454
					000.120	OP 762	NO NAME			
					000.120	CO 229	SWAGGERS POINT RD			

ROUTE NUMBER: MD 765 Z

DIRECTION: WEST (INVENTORY)

ROAD_NAME	FUNCTIONAL CLASS	STATE SYSTEM	NHS	MAINTENANCE	MILEPOINT	MILEPOINT DESCRIPTION	MEDIAN TYPE	MARKED LANES	AADT		
SOUTHERN CONNECTOR BLVD	U -Minor Arterial	STATE SECONDARY		State Highway Agency	001.030	CO 1788	SOUTHERN CONNECTOR BLVD	NONE	3	6,345	
					001.038			PAINTED (UNDIV)			
					001.055			CURBED			
					001.080	MD 765 Q	H G TRUEMAN RD	ROUNDAABOUT			
					001.090						2
					001.100	MD 765 Q	H G TRUEMAN RD (SB/L)	CURBED			3
					001.129			PAINTED (UNDIV)			
					001.203			NONE			2
					001.208			PAINTED (UNDIV)			
					001.230	MD 2	SOLOMONS ISLAND RD	CURBED			
					001.240	MD 2	SOLOMONS ISLAND RD (SB/L)				

ROUTE NUMBER: MD 768

DIRECTION: EAST (INVENTORY)

ROAD_NAME	FUNCTIONAL CLASS	STATE SYSTEM	NHS	MAINTENANCE	MILEPOINT	MILEPOINT DESCRIPTION	MEDIAN TYPE	MARKED LANES	AADT	
DARES WHARF RD	U-Local	STATE SECONDARY		State Highway Agency	000.000	MD 402	BRANCH ST	NONE	2	715
					000.000	CO 101	GOLDSTEIN RD			
					000.580	CO 261	WEST AVE			
					000.590	CO 191	VIRGINIA AVE			
					000.610	CO 160	MACRAE AVE			
					000.630	CO 195	DRESSER AVE			
					000.650	CO 158	BAY AVE			
					000.680	CO 197	CHESAPEAKE AVE			
VIRGINIA ST										

MARYLAND DEPARTMENT OF TRANSPORTATION
STATE HIGHWAY ADMINISTRATION
DATA SERVICES DIVISION

2022 HIGHWAY LOCATION REFERENCE

COUNTY: CALVERT
DISTRICT: 5
DATE: 1/16/2024
VERSION: 1.0

ROUTE NUMBER: MD 778

DIRECTION: NORTH (INVENTORY)

ROAD_NAME	FUNCTIONAL CLASS	STATE SYSTEM	NHS	MAINTENANCE	MILEPOINT	MILEPOINT DESCRIPTION	MEDIAN TYPE	MARKED LANES	AADT
OLD SOLOMONS ISLAND RD	U-Local	STATE SECONDARY		State Highway Agency	000.000	CO 40 GROVERS TURN RD	NONE	2	555
					000.000	MD 2 SOLOMONS ISLAND RD			
					000.030	MD 765 H NO NAME			
					000.090	CO 1091 GROVEFIELD LA			
					000.280	CO 720 OWINGS HILL CT			
					000.520	CO 202 THOMAS AVE			
					000.610	MD 260 CHESAPEAKE BEACH RD			
					000.760	CO 776 GRIFFITH WAY			
					000.960	ANNE ARUNDEL CO/L			
					000.960	MD 778 OLD SOLOMONS ISLAND RD			

MARYLAND DEPARTMENT OF TRANSPORTATION
STATE HIGHWAY ADMINISTRATION
DATA SERVICES DIVISION

2022 HIGHWAY LOCATION REFERENCE

COUNTY: CALVERT
DISTRICT: 5
DATE: 1/17/2024
VERSION: 1.0

ROUTE NUMBER: MD 2

DIRECTION: SOUTH (NON INVENTORY)

MILEPOINT	MILEPOINT DESCRIPTION
000.000	ANNE ARUNDEL CO/L
000.000 MD 2	SOLOMONS ISLAND RD
000.060 MD 260	CHESAPEAKE BEACH RD
000.170 CO 1790	FAIRWOOD LN
000.380 CO 1185	CROSS POINT DR
000.730 CO 40	GROVERS TURN RD
000.730 MD 778	OLD SOLOMONS ISLAND RD
000.957 MD 765 H-	NO NAME
001.100 CO 690	HONEYSUCKLE LA
001.380 CO 1132	LITTLE TREE LA
001.380 MD 765 I-	MT HARMONY LA
001.590 CO 133	MT HARMONY RD
002.170 MD 765 I-	MT HARMONY LA
002.170 CO 250	SKINNERS TURN RD
002.480 MD 765 D-	WAYSIDE DR
003.090 CO 1066	ASPEN WOODS CIR
003.320 MD 765 D-	WAYSIDE DR
003.440 CO 21	PUSHAW STATION RD
003.640 MD 765 E-	KENT RD
003.770 CO 24	C JONES RD
003.770 MD 765 F-	NO NAME
003.870 CO 23	DALRYMPLE RD
003.990 CO 309	SUNDERLAND DR
004.202 CO 1869	FEDERAL OAK DR
004.270 MD 262 A-	LOWER MARLBORO RD
004.470 MD 765 G-	NO NAME
004.500 MD 4	SOLOMONS ISLAND RD
004.541 MD 4	SOUTHERN MD BLVD (SB/L)
004.778 CO 1186	MISS SAMS WAY
004.783 CO 1186	MISS SAMS WAY (EB/L)

MARYLAND DEPARTMENT OF TRANSPORTATION
STATE HIGHWAY ADMINISTRATION
DATA SERVICES DIVISION

2022 HIGHWAY LOCATION REFERENCE

COUNTY: CALVERT
DISTRICT: 5
DATE: 1/17/2024
VERSION: 1.0

ROUTE NUMBER: MD 2

DIRECTION: SOUTH (NON INVENTORY)

MILEPOINT		MILEPOINT DESCRIPTION
004.870	CO 467	LLEWELYN LA
004.940	CO 2	CHERRY HILL RD
005.083	CO 825	HOILE LA
005.097	CO 825	HOILE LA (EB/L)
005.280	CO 284	SUN PARK LA
005.470	CO 1103	OXFORD WAY
005.490	CO 1103	OXFORD WAY (EB/L)
005.660	CO 1222	GREENHOUSE PL
005.900	CO 1104	NORTHWEST DR
006.180	CO 25	SHECKELLS RD
006.320	CO 276	KYLER RD
006.792	CO 1069	WALNUT CREEK RD
006.809	CO 1069	WALNUT CREEK RD (EB/L)
006.860	CO 570	HARVEY RD
007.100	MD 524	OLD TOWN RD
007.780	MD 524	OLD TOWN RD
008.060	CO 746	RADCLIFFE DR
008.430	CO 167	ARMIGER RD
008.430	CO 1769	LORINS DR
008.860	CO 41	BOWIE SHOP RD
009.300	CO 212	MAIN ST
009.450	CO 345	HILLSIDE CT
009.577	CO 100	WALTON RD
009.914		BEGIN STRUCTURE 040002001
009.932		END STRUCTURE 040002001
010.380	CO 174	ROBSHIRE MANOR RD
010.579	CO 1031	SOUTH VIEW DR
010.600	CO 1031	SOUTH VIEW DR (EB/L)
011.120	CO 165	M F BOWEN RD
011.440	OP 82	BUCKLER RD
011.597	CO 1782	AUTO DR
011.846	CO 45	STOAKLEY RD

MARYLAND DEPARTMENT OF TRANSPORTATION
STATE HIGHWAY ADMINISTRATION
DATA SERVICES DIVISION

2022 HIGHWAY LOCATION REFERENCE

COUNTY: CALVERT
DISTRICT: 5
DATE: 1/17/2024
VERSION: 1.0

ROUTE NUMBER: MD 2

DIRECTION: SOUTH (NON INVENTORY)

MILEPOINT		MILEPOINT DESCRIPTION
011.854	CO 45	STOAKLEY RD (EB/LANES)
011.940	CO 1280	MARKET SQUARE DRIVE
012.120	CO 1141	TRASKERS BLVD
012.280	CO 1142	CHAPLINE PLACE BLVD
012.297	CO 1142	CHAPLINE PLACE BLVD (EB/L)
012.377	CO 1143	BRASCHERS BLVD
012.401	CO 1143	BRASCHERS BLVD (EB/L)
012.770	MD 402	DARES BEACH RD
012.770	CO 244	WEST DARES BEACH RD
012.961	CO 1864	SERVICE RD
013.040	CO 1864	SERVICE RD
013.478	MD 231	HALLOWING POINT RD (WB/L)
013.482	MD 231	HALLOWING POINT RD
013.807	CO 1795	SHERRY LN
013.813	CO 1795	SHERRY LN (EB/L)
013.907	OP 733	WESTLAKE BLVD
013.934	OP 733	WESTLAKE BLVD (NB/L)
015.030	MD 765 A-	MAIN ST
015.490	CO 48	GERMAN CHAPEL RD
015.750	MD 506	SIXES RD
016.120	CO 779	MOUNTAIN TRAIL
016.815	CO 1041	WHISPERING DR
016.825	CO 1041	WHISPERING DR (NB/L)
017.390	MD 264	BROOMES ISLAND RD
017.790	MD 765 O-	PARKERS CREEK RD
018.210	MD 765 B-	NO NAME
018.790	MD 2 I-	NO NAME
019.230	MD 2 O-	DAVID GRAY RD
019.620	MD 2 K-	LANCASTER DR
020.260	MD 765 S-	BALL RD
021.140	MD 2 H-	NO NAME
021.960	MD 2 L-	PARRAN RD

MARYLAND DEPARTMENT OF TRANSPORTATION
STATE HIGHWAY ADMINISTRATION
DATA SERVICES DIVISION

2022 HIGHWAY LOCATION REFERENCE

COUNTY: CALVERT
DISTRICT: 5
DATE: 1/17/2024
VERSION: 1.0

ROUTE NUMBER: MD 2

DIRECTION: SOUTH (NON INVENTORY)

MILEPOINT	MILEPOINT DESCRIPTION
022.350 MD 2 A-	NO NAME
023.150 MD 765 N-	SAW MILL RD
023.580 MD 2 M-	NO NAME
023.970 MD 765 N-	SAW MILL RD
024.540 MD 2 P-	WHITE SANDS DR
024.970 MD 765 P-	NURSERY RD
025.360 MD 765 Q-	PARDOE RD
025.850 MD 765 Q-	PARDOE RD
027.140 MD 2 Q-	NO NAME
027.580 OP 893	ACCESS RD
027.580 MD 497	COVE POINT RD
028.190 CO 1162	SWEETWATER RD
028.680 MD 2 Y-	MYSTIC LA
029.110 MD 2 AE	COSTER MILL BRIDGE RD
029.426 MD 765 Z-	SOUTHERN CONNECTOR BLVD (EB/L)
029.454 MD 765 Z-	SOUTHERN CONNECTOR BLVD
029.860	ATR STATION #0065 (CABINET IN MEDIAN)
030.510 MD 2 AC	MONTICELLO DR
030.816 MD 765 Y-	PATUXENT POINT PKWY
030.824 MD 765 Y-	PATUXENT POINT PKWY (EB/L)
031.010 MD 2 W-	CRESTON LA
031.650 MD 4	SOLOMONS ISLAND RD
031.760 MD 4	SOLOMONS ISLAND RD
031.790 MD 765 R-	SOLOMONS ISLAND RD S
031.920 CO 205	LORE RD
031.920 MD 2 G-	NO NAME
031.920 CO 1090	SOLOMONS ISLAND RD S

MARYLAND DEPARTMENT OF TRANSPORTATION
STATE HIGHWAY ADMINISTRATION
DATA SERVICES DIVISION

2022 HIGHWAY LOCATION REFERENCE

COUNTY: CALVERT
DISTRICT: 5
DATE: 1/17/2024
VERSION: 1.0

ROUTE NUMBER: MD 2 AG

DIRECTION: NORTH (NON INVENTORY)

MILEPOINT		MILEPOINT DESCRIPTION
000.000	OP 849	SOLOMONS ISLAND ROAD SOUTH
000.021	MD 4	SOLOMONS ISLAND RD
000.200	MD 4	SOLOMONS ISLAND RD

ROUTE NUMBER: MD 2 V

DIRECTION: SOUTH (NON INVENTORY)

MILEPOINT		MILEPOINT DESCRIPTION
000.000	MD 2	SOLOMONS ISLAND RD
000.030	CO 110	DOWELL RD
000.030	MD 765 Q-	H G TRUEMAN RD
000.030	MD 765 R-	SOLOMONS ISLAND RD S

ROUTE NUMBER: MD 4

DIRECTION: SOUTH (NON INVENTORY)

MILEPOINT		MILEPOINT DESCRIPTION
000.000		ANNE ARUNDEL CO/L
000.000		BEGIN STRUCTURE 040017021
000.000	MD 4	SOUTHERN MD BLVD (SB/L)
000.009		END STRUCTURE 040017021
000.100		EXIT #36
000.100	RP 4	RAMP 5 FR MD 4 SB TO MD 260 EB
000.440	CO 451	DRURY LA
000.635	CO 12	CHANEY RD
000.820	CO 721	HICKORY RIDGE RD
001.330	CO 1	LYONS CREEK RD
001.600	CO 470	ASHWOOD DR
001.670	CO 430	CEDARWOOD LA
002.480	CO 172	YELLOW BANK RD
002.748	CO 1015	TOWN CENTER BLVD
003.047	CO 4	FERRY LANDING RD

MARYLAND DEPARTMENT OF TRANSPORTATION
STATE HIGHWAY ADMINISTRATION
DATA SERVICES DIVISION

2022 HIGHWAY LOCATION REFERENCE

COUNTY: CALVERT
DISTRICT: 5
DATE: 1/17/2024
VERSION: 1.0

ROUTE NUMBER: MD 4

DIRECTION: SOUTH (NON INVENTORY)

MILEPOINT	MILEPOINT DESCRIPTION
003.257 CO 1240	WEST WARD RD
003.262 CO 1240	WEST WARD RD (EB/L)
003.340 CO 647	KIRKSVILLE LA
003.600 CO 999	LAURIAN LA
003.756 CO 822	TARA DR
003.764 CO 822	TARA DR (NB/L)
003.957 CO 687	CORTLAND LA
004.086	BEGIN STRUCTURE 040018021
004.099	END STRUCTURE 040018021
004.285 CO 581	DUNKIRK DR
004.350 CO 510	KERRY ANN LA
004.520 CO 133	MT HARMONY RD
005.063 CO 352	BRIGHT LA
005.432 CO 5	FOWLER RD
005.550 CO 6	CHANEYVILLE RD
006.370 CO 1184	BRISCOE TURN RD
007.001 CO 941	DORIS DR
007.019 CO 941	DORIS DR (EB/L)
007.220 CO 381	LORD BALTIMORE DR
007.670 CO 762	CAMELEER PASS
008.100 MD 262	LOWER MARLBORO RD
008.270	BEG X-REF W/ MD 2
008.270 MD 2	SOLOMONS ISLAND RD (SB/L)
008.440 MD 2	SOLOMONS ISLAND RD (SB/L)
008.520 CO 1186	MISS SAMS WAY
008.520 MD 2	SOLOMONS ISLAND RD (SB/L)
008.525 CO 1186	MISS SAMS WAY (EB/L)
008.525 MD 2	SOLOMONS ISLAND RD (SB/L)
008.616 CO 467	LLEWELYN LA
008.616 MD 2	SOLOMONS ISLAND RD (SB/L)
008.689 CO 2	CHERRY HILL RD
008.689 MD 2	SOLOMONS ISLAND RD (SB/L)

MARYLAND DEPARTMENT OF TRANSPORTATION
STATE HIGHWAY ADMINISTRATION
DATA SERVICES DIVISION

2022 HIGHWAY LOCATION REFERENCE

COUNTY: CALVERT
DISTRICT: 5
DATE: 1/17/2024
VERSION: 1.0

ROUTE NUMBER: MD 4

DIRECTION: (NON INVENTORY)

MILEPOINT	MILEPOINT DESCRIPTION
008.827 CO 825	HOILE LA
008.827 MD 2	SOLOMONS ISLAND RD (SB/L)
008.840 CO 825	HOILE LA (EB/L)
008.840 MD 2	SOLOMONS ISLAND RD (SB/L)
009.020 MD 2	SOLOMONS ISLAND RD (SB/L)
009.020 CO 284	SUN PARK LA
009.084 MD 2	SOLOMONS ISLAND RD (SB/L)
009.215 CO 1103	OXFORD WAY
009.215 MD 2	SOLOMONS ISLAND RD (SB/L)
009.236 CO 1103	OXFORD WAY (EB/L)
009.236 MD 2	SOLOMONS ISLAND RD (SB/L)
009.370 MD 2	SOLOMONS ISLAND RD (SB/L)
009.410 CO 1222	GREENHOUSE PL
009.410 MD 2	SOLOMONS ISLAND RD (SB/L)
009.653 CO 1104	NORTHWEST DR
009.653 MD 2	SOLOMONS ISLAND RD (SB/L)
009.937 CO 25	SHECKELLS RD
009.937 MD 2	SOLOMONS ISLAND RD (SB/L)
010.079 CO 276	KYLER RD
010.079 MD 2	SOLOMONS ISLAND RD (SB/L)
010.133 MD 2	SOLOMONS ISLAND RD (SB/L)
010.146 MD 2	SOLOMONS ISLAND RD (SB/L)
010.299 MD 2	SOLOMONS ISLAND RD (SB/L)
010.397 MD 2	SOLOMONS ISLAND RD (SB/L)
010.559 MD 2	SOLOMONS ISLAND RD (SB/L)
010.559 CO 1069	WALNUT CREEK RD
010.575 MD 2	SOLOMONS ISLAND RD (SB/L)
010.575 CO 1069	WALNUT CREEK RD (EB/L)
010.617 CO 570	HARVEY RD
010.617 MD 2	SOLOMONS ISLAND RD (SB/L)
010.818 MD 2	SOLOMONS ISLAND RD (SB/L)
010.839 MD 2	SOLOMONS ISLAND RD (SB/L)

MARYLAND DEPARTMENT OF TRANSPORTATION
STATE HIGHWAY ADMINISTRATION
DATA SERVICES DIVISION

2022 HIGHWAY LOCATION REFERENCE

COUNTY: CALVERT
DISTRICT: 5
DATE: 1/17/2024
VERSION: 1.0

ROUTE NUMBER: MD 4

DIRECTION: (NON INVENTORY)

MILEPOINT	MILEPOINT DESCRIPTION
010.857 MD 524	OLD TOWN RD
010.857 MD 2	SOLOMONS ISLAND RD (SB/L)
011.087 MD 2	SOLOMONS ISLAND RD (SB/L)
011.173 MD 2	SOLOMONS ISLAND RD (SB/L)
011.545 MD 524	OLD TOWN RD
011.545 MD 2	SOLOMONS ISLAND RD (SB/L)
011.711 MD 2	SOLOMONS ISLAND RD (SB/L)
011.823 CO 746	RADCLIFFE DR
011.823 MD 2	SOLOMONS ISLAND RD (SB/L)
012.195 CO 167	ARMIGER RD
012.195 CO 1769	LORINS DR
012.195 MD 2	SOLOMONS ISLAND RD (SB/L)
012.632 CO 41	BOWIE SHOP RD
012.632 MD 2	SOLOMONS ISLAND RD (SB/L)
013.068 CO 212	MAIN ST
013.068 MD 2	SOLOMONS ISLAND RD (SB/L)
013.218 CO 345	HILLSIDE CT
013.218 MD 2	SOLOMONS ISLAND RD (SB/L)
013.348 MD 2	SOLOMONS ISLAND RD (SB/L)
013.348 CO 100	WALTON RD
013.351 MD 2	SOLOMONS ISLAND RD (SB/L)
013.757 MD 2	SOLOMONS ISLAND RD (SB/L)
013.856 MD 2	SOLOMONS ISLAND RD (SB/L)
014.154 CO 174	ROBSHIRE MANOR RD
014.154 MD 2	SOLOMONS ISLAND RD (SB/L)
014.349 MD 2	SOLOMONS ISLAND RD (SB/L)
014.349 CO 1031	SOUTH VIEW DR
014.370 MD 2	SOLOMONS ISLAND RD (SB/L)
014.370 CO 1031	SOUTH VIEW DR (EB/L)
014.441 MD 2	SOLOMONS ISLAND RD (SB/L)
014.896 CO 165	M F BOWEN RD
014.896 MD 2	SOLOMONS ISLAND RD (SB/L)

MARYLAND DEPARTMENT OF TRANSPORTATION
STATE HIGHWAY ADMINISTRATION
DATA SERVICES DIVISION

2022 HIGHWAY LOCATION REFERENCE

COUNTY: CALVERT
DISTRICT: 5
DATE: 1/17/2024
VERSION: 1.0

ROUTE NUMBER: MD 4

DIRECTION: (NON INVENTORY)

MILEPOINT		MILEPOINT DESCRIPTION
015.218	MD 2	SOLOMONS ISLAND RD (SB/L)
015.275	OP 82	BUCKLER RD
015.275	MD 2	SOLOMONS ISLAND RD (SB/L)
015.379	CO 1782	AUTO DR
015.379	MD 2	SOLOMONS ISLAND RD (SB/L)
015.396	MD 2	SOLOMONS ISLAND RD (SB/L)
015.629	MD 2	SOLOMONS ISLAND RD (SB/L)
015.629	CO 45	STOAKLEY RD
015.637	MD 2	SOLOMONS ISLAND RD (SB/L)
015.637	CO 45	STOAKLEY RD (EB/LANES)
015.731	CO 1280	MARKET SQUARE DRIVE
015.731	MD 2	SOLOMONS ISLAND RD (SB/L)
015.794	MD 2	SOLOMONS ISLAND RD (SB/L)
015.811	MD 2	SOLOMONS ISLAND RD (SB/L)
015.904	MD 2	SOLOMONS ISLAND RD (SB/L)
015.904	CO 1141	TRASKERS BLVD
016.067	CO 1142	CHAPLINE PLACE BLVD
016.067	MD 2	SOLOMONS ISLAND RD (SB/L)
016.083	CO 1142	CHAPLINE PLACE BLVD (EB/L)
016.083	MD 2	SOLOMONS ISLAND RD (SB/L)
016.159	CO 1143	BRASCHERS BLVD
016.159	MD 2	SOLOMONS ISLAND RD (SB/L)
016.184	CO 1143	BRASCHERS BLVD (EB/L)
016.184	MD 2	SOLOMONS ISLAND RD (SB/L)
016.240	MD 2	SOLOMONS ISLAND RD (SB/L)
016.259	MD 2	SOLOMONS ISLAND RD (SB/L)
016.461	MD 2	SOLOMONS ISLAND RD (SB/L)
016.558	MD 402	DARES BEACH RD
016.558	MD 2	SOLOMONS ISLAND RD (SB/L)
016.558	CO 244	WEST DARES BEACH RD
016.695	MD 2	SOLOMONS ISLAND RD (SB/L)
016.744	CO 1864	SERVICE RD

MARYLAND DEPARTMENT OF TRANSPORTATION
STATE HIGHWAY ADMINISTRATION
DATA SERVICES DIVISION

2022 HIGHWAY LOCATION REFERENCE

COUNTY: CALVERT
DISTRICT: 5
DATE: 1/17/2024
VERSION: 1.0

ROUTE NUMBER: MD 4

DIRECTION: (NON INVENTORY)

MILEPOINT		MILEPOINT DESCRIPTION
016.744	MD 2	SOLOMONS ISLAND RD (SB/L)
016.822	CO 1864	SERVICE RD
016.822	MD 2	SOLOMONS ISLAND RD (SB/L)
016.865	MD 2	SOLOMONS ISLAND RD (SB/L)
016.937	MD 2	SOLOMONS ISLAND RD (SB/L)
017.231	MD 2	SOLOMONS ISLAND RD (SB/L)
017.261	MD 231	HALLOWING POINT RD (WB/L)
017.261	MD 2	SOLOMONS ISLAND RD (SB/L)
017.269	MD 231	HALLOWING POINT RD
017.269	MD 2	SOLOMONS ISLAND RD (SB/L)
017.299	MD 2	SOLOMONS ISLAND RD (SB/L)
017.386	MD 2	SOLOMONS ISLAND RD (SB/L)
017.587	CO 1795	SHERRY LN
017.587	MD 2	SOLOMONS ISLAND RD (SB/L)
017.593	CO 1795	SHERRY LN (EB/L)
017.593	MD 2	SOLOMONS ISLAND RD (SB/L)
017.609	MD 2	SOLOMONS ISLAND RD (SB/L)
017.687	MD 2	SOLOMONS ISLAND RD (SB/L)
017.687	OP 733	WESTLAKE BLVD
017.714	MD 2	SOLOMONS ISLAND RD (SB/L)
017.714	OP 733	WESTLAKE BLVD (NB/L)
017.854	MD 2	SOLOMONS ISLAND RD (SB/L)
017.952	MD 2	SOLOMONS ISLAND RD (SB/L)
018.227	MD 2	SOLOMONS ISLAND RD (SB/L)
018.499	MD 2	SOLOMONS ISLAND RD (SB/L)
018.819	MD 765 A-	MAIN ST
018.819	MD 2	SOLOMONS ISLAND RD (SB/L)
019.280	CO 48	GERMAN CHAPEL RD
019.280	MD 2	SOLOMONS ISLAND RD (SB/L)
019.366	MD 2	SOLOMONS ISLAND RD (SB/L)
019.550	MD 506	SIXES RD
019.550	MD 2	SOLOMONS ISLAND RD (SB/L)

MARYLAND DEPARTMENT OF TRANSPORTATION
STATE HIGHWAY ADMINISTRATION
DATA SERVICES DIVISION

2022 HIGHWAY LOCATION REFERENCE

COUNTY: CALVERT
DISTRICT: 5
DATE: 1/17/2024
VERSION: 1.0

ROUTE NUMBER: MD 4

DIRECTION: (NON INVENTORY)

MILEPOINT		MILEPOINT DESCRIPTION
019.921	CO 779	MOUNTAIN TRAIL
019.921	MD 2	SOLOMONS ISLAND RD (SB/L)
020.131	MD 2	SOLOMONS ISLAND RD (SB/L)
020.473	MD 2	SOLOMONS ISLAND RD (SB/L)
020.616	MD 2	SOLOMONS ISLAND RD (SB/L)
020.616	CO 1041	WHISPERING DR
020.627	MD 2	SOLOMONS ISLAND RD (SB/L)
020.627	CO 1041	WHISPERING DR (NB/L)
020.805	MD 2	SOLOMONS ISLAND RD (SB/L)
021.171	MD 2	SOLOMONS ISLAND RD (SB/L)
021.191	MD 264	BROOMES ISLAND RD
021.191	MD 2	SOLOMONS ISLAND RD (SB/L)
021.591	MD 765 O-	PARKERS CREEK RD
021.591	MD 2	SOLOMONS ISLAND RD (SB/L)
022.006	MD 765 B-	NO NAME
022.006	MD 2	SOLOMONS ISLAND RD (SB/L)
022.594	MD 2 I-	NO NAME
022.594	MD 2	SOLOMONS ISLAND RD (SB/L)
023.037	MD 2 O-	DAVID GRAY RD
023.037	MD 2	SOLOMONS ISLAND RD (SB/L)
023.431	MD 2 K-	LANCASTER DR
023.431	MD 2	SOLOMONS ISLAND RD (SB/L)
024.074	MD 765 S-	BALL RD
024.074	MD 2	SOLOMONS ISLAND RD (SB/L)
024.964	MD 2 H-	NO NAME
024.964	MD 2	SOLOMONS ISLAND RD (SB/L)
025.783	MD 2 L-	PARRAN RD
025.783	MD 2	SOLOMONS ISLAND RD (SB/L)
026.166	MD 2 A-	NO NAME
026.166	MD 2	SOLOMONS ISLAND RD (SB/L)
026.975	MD 765 N-	SAW MILL RD
026.975	MD 2	SOLOMONS ISLAND RD (SB/L)

MARYLAND DEPARTMENT OF TRANSPORTATION
STATE HIGHWAY ADMINISTRATION
DATA SERVICES DIVISION

2022 HIGHWAY LOCATION REFERENCE

COUNTY: CALVERT
DISTRICT: 5
DATE: 1/17/2024
VERSION: 1.0

ROUTE NUMBER: MD 4

DIRECTION: (NON INVENTORY)

MILEPOINT	MILEPOINT DESCRIPTION
027.418 MD 2 M-	NO NAME
027.418 MD 2	SOLOMONS ISLAND RD (SB/L)
027.763 MD 2	SOLOMONS ISLAND RD (SB/L)
027.801 MD 765 N-	SAW MILL RD
027.801 MD 2	SOLOMONS ISLAND RD (SB/L)
027.835 MD 2	SOLOMONS ISLAND RD (SB/L)
028.356 MD 2	SOLOMONS ISLAND RD (SB/L)
028.374 MD 2	SOLOMONS ISLAND RD (SB/L)
028.374 MD 2 P-	WHITE SANDS DR
028.811 MD 765 P-	NURSERY RD
028.811 MD 2	SOLOMONS ISLAND RD (SB/L)
029.201 MD 765 Q-	PARDOE RD
029.201 MD 2	SOLOMONS ISLAND RD (SB/L)
029.687 MD 765 Q-	PARDOE RD
029.687 MD 2	SOLOMONS ISLAND RD (SB/L)
030.989 MD 2 Q-	NO NAME
030.989 MD 2	SOLOMONS ISLAND RD (SB/L)
031.438 OP 893	ACCESS RD
031.438 MD 497	COVE POINT RD
031.438 MD 2	SOLOMONS ISLAND RD (SB/L)
032.042 MD 2	SOLOMONS ISLAND RD (SB/L)
032.042 CO 1162	SWEETWATER RD
032.508 MD 2	SOLOMONS ISLAND RD (SB/L)
032.534 MD 2 Y-	MYSTIC LA
032.534 MD 2	SOLOMONS ISLAND RD (SB/L)
032.558 MD 2	SOLOMONS ISLAND RD (SB/L)
032.963 MD 2 AE	COSTER MILL BRIDGE RD
032.963 MD 2	SOLOMONS ISLAND RD (SB/L)
033.288 MD 2	SOLOMONS ISLAND RD (SB/L)
033.288 MD 765 Z-	SOUTHERN CONNECTOR BLVD (EB/L)
033.316 MD 2	SOLOMONS ISLAND RD (SB/L)
033.316 MD 765 Z-	SOUTHERN CONNECTOR BLVD

MARYLAND DEPARTMENT OF TRANSPORTATION
STATE HIGHWAY ADMINISTRATION
DATA SERVICES DIVISION

2022 HIGHWAY LOCATION REFERENCE

COUNTY: CALVERT
DISTRICT: 5
DATE: 1/17/2024
VERSION: 1.0

ROUTE NUMBER: MD 4

DIRECTION: (NON INVENTORY)

MILEPOINT		MILEPOINT DESCRIPTION
034.356	MD 2	SOLOMONS ISLAND RD (SB/L)
034.376	MD 2 AC	MONTICELLO DR
034.376	MD 2	SOLOMONS ISLAND RD (SB/L)
034.547	MD 2	SOLOMONS ISLAND RD (SB/L)
034.685	MD 765 Y-	PATUXENT POINT PKWY
034.685	MD 2	SOLOMONS ISLAND RD (SB/L)
034.692	MD 765 Y-	PATUXENT POINT PKWY (EB/L)
034.692	MD 2	SOLOMONS ISLAND RD (SB/L)
034.877	MD 2 W-	CRESTON LA
034.877	MD 2	SOLOMONS ISLAND RD (SB/L)
035.258	MD 2	SOLOMONS ISLAND RD (SB/L)
035.495	MD 2	SOLOMONS ISLAND RD (SB/L)
035.527	MD 2	SOLOMONS ISLAND RD
035.640		END X-REF W/ MD 2
035.640	MD 2	SOLOMONS ISLAND RD
035.720	MD 2 AG	NO NAME
035.782	MD 2 AG	NO NAME (NB/L)
035.812	MD 2 G-	NO NAME
035.870	MD 2 AG	NO NAME
036.380	MD 4	PATUXENT BEACH RD
036.380		ST MARYS CO/L

ROUTE NUMBER: MD 231

DIRECTION: WEST (NON INVENTORY)

MILEPOINT		MILEPOINT DESCRIPTION
000.000	MD 765 A-	MAIN ST
000.142	OP 751	GRAY INN CT
000.158	OP 751	GRAY INN CT (SB/L)
000.200	CO 1038	HERITAGE BLVD
000.292	MD 2	SOLOMONS ISLAND RD
000.302	MD 2	SOLOMONS ISLAND RD (SB/L)

MARYLAND DEPARTMENT OF TRANSPORTATION
STATE HIGHWAY ADMINISTRATION
DATA SERVICES DIVISION

2022 HIGHWAY LOCATION REFERENCE

COUNTY: CALVERT
DISTRICT: 5
DATE: 1/17/2024
VERSION: 1.0

ROUTE NUMBER: MD 231

DIRECTION: WEST (NON INVENTORY)

MILEPOINT		MILEPOINT DESCRIPTION
000.490	CO 1040	PRINCE FREDERICK BLVD
000.592	CO 1837	THOROUGHbred DR
000.850	CO 217	MASON RD
000.870	CO 634	TATE RD
000.984	CO 1758	YARDLEY DR
001.000	CO 744	HELENA DR
001.070	CO 772	OLD TIME DR
001.507	CO 207	J.W. WILLIAMS RD
001.700	CO 137	STAFFORD RD
002.140	CO 47	BARSTOW RD
002.140	CO 48	GERMAN CHAPEL RD
002.367	OP 750	CALVERT FAIR RD (WB/L)
002.373	OP 750	CALVERT FAIR RD
002.850	CO 1168	THUNDER HILL DR
003.020	CO 1062	SPRINGHILL CT
003.165	MD 508	ADELINA RD
004.085	CO 1110	JIBSAIL DR
004.095	CO 1110	JIBSAIL DR (SB/L)
004.340	CO 54	SIXES RD
004.340	CO 378	SKIPJACK RD
004.640	OP 85	NO NAME
005.170	CO 813	SEA GULL BEACH RD
005.460	SR 752	HALLOWING LA
005.870	MD 231	PRINCE FREDERICK RD

ROUTE NUMBER: MD 260

DIRECTION: WEST (NON INVENTORY)

MILEPOINT		MILEPOINT DESCRIPTION
000.000	MD 261	BAYSIDE RD
000.022	MU 9030	ALLEY C
000.090	MU 40	D ST #2

MARYLAND DEPARTMENT OF TRANSPORTATION
STATE HIGHWAY ADMINISTRATION
DATA SERVICES DIVISION

2022 HIGHWAY LOCATION REFERENCE

COUNTY: CALVERT
DISTRICT: 5
DATE: 1/17/2024
VERSION: 1.0

ROUTE NUMBER: MD 260

DIRECTION: WEST (NON INVENTORY)

MILEPOINT	MILEPOINT DESCRIPTION
000.177 MU 75	E ST #2
000.225 MU 120	ELM LA
000.264 MU 110	F ST #3
000.278 MU 105	F ST #2
000.309 MU 8040	ALLEY #4
000.377 MU 45	COX RD
000.377 MU 135	G ST #2
000.549 MU 210	WESLEY STINNETT DR
000.600 MU 160	LEGION RD
000.896 CO 99	ST ANDREWS DR
000.901 CO 99	ST ANDREWS DR (SB/L)
001.278 CO 585	LIMERICK LA
001.710 CO 251	WARDS CHAPEL RD
001.913 CO 698	RYMER WAY
001.917 CO 698	RYMER WAY (SB/L)
002.242 CO 16	BOYDS TURN RD
002.410 CO 777	PARIS ESTATES CT
002.611 CO 308	LAFAYETTE DR
002.787 RP 260	RAMP 3 FR MD 260D TO MD 260 (WB/L)
002.789 RP 260	RAMP 7 FR MD 260 (WB/L) TO MD 260
003.196 CO 709	WOODLAND WAY
003.196 CO 888	WOODLAND WAY NORTH
003.416 CO 608	NANA RUSSELL RD
003.606 OP 607	NO NAME
003.990 CO 202	THOMAS AVE
004.146 MD 778	OLD SOLOMONS ISLAND RD
004.406 MD 2	SOLOMONS ISLAND RD
004.443	ANNE ARUNDEL CO/L
004.443	BEGIN X-REF W/MD 260 (WB/L) (AA CO)
004.443 MD 260	CHESAPEAKE BEACH RD
005.823	ANNE ARUNDEL CO/L
005.823 MD 260	CHESAPEAKE BEACH RD

MARYLAND DEPARTMENT OF TRANSPORTATION
STATE HIGHWAY ADMINISTRATION
DATA SERVICES DIVISION

2022 HIGHWAY LOCATION REFERENCE

COUNTY: CALVERT
DISTRICT: 5
DATE: 1/17/2024
VERSION: 1.0

ROUTE NUMBER: MD 260

DIRECTION: WEST (NON INVENTORY)

MILEPOINT		MILEPOINT DESCRIPTION
005.823		END X-REF W/MD 260 (WB/L) (AA CO)
006.046	CO 216	CORNWALL RD
006.332	CO 696	CHEWS BRANCH RD
006.416	CO 556	CRESTWOOD DR
006.490	CO 338	CEDAR RUN LA
006.540	CO 399	JOURNEY DR
007.100	CO 3	BRICKHOUSE RD
007.100	CO 249	JEWELL RD
007.546	CO 469	UNCLE CHARLIES SPUR
007.794	CO 619	SHIELDS DR
007.806	CO 619	SHIELDS DR (SB/L)
007.931	CO 1100	PERRYWOOD LA
008.341	RP 4	RAMP 2 FR MD 260 WB TO MD 4 NB

ROUTE NUMBER: MD 402

DIRECTION: WEST (NON INVENTORY)

MILEPOINT		MILEPOINT DESCRIPTION
000.000	CO 197	CHESAPEAKE AVE
000.072	CO 160	MACRAE AVE
000.127	CO 633	HILLSIDE DR
000.483	MD 768	DARES WHARF RD
000.483	CO 101	GOLDSTEIN RD
000.990	OP 75	BROOKS VILLAGE
001.090	OP 794	OMNI WAY
001.200	CO 521	CASSELL BLVD
001.471	CO 36	WILSON RD
001.925	CO 38	DOUBLE OAK RD
001.925	CO 768	DOUBLE OAK RD N
002.208	CO 1860	SIMMONS RIDGE RD
002.350	CO 89	CLAY HAMMOND RD
002.567	CO 1800	FINCH DR

MARYLAND DEPARTMENT OF TRANSPORTATION
STATE HIGHWAY ADMINISTRATION
DATA SERVICES DIVISION

2022 HIGHWAY LOCATION REFERENCE

COUNTY: CALVERT
DISTRICT: 5
DATE: 1/17/2024
VERSION: 1.0

ROUTE NUMBER: MD 402

DIRECTION: WEST (NON INVENTORY)

MILEPOINT		MILEPOINT DESCRIPTION
002.700	CO 653	TERRACE DR
003.006	CO 1253	ADDETON DR
003.150	OP 589	TOBACCO RIDGE RD
003.290	CO 140	ARTHUR KING RD
003.500	CO 269	CENTRAL VILLAGE DR
003.680	CO 144	DORSEY RD
003.820	CO 116	FAIRGROUND RD
003.820	OP 521	FOX RUN BLVD
004.060	CO 39	ARMORY RD (NB/L)
004.080	CO 39	ARMORY RD
004.319	MD 2	SOLOMONS ISLAND RD
004.330	MD 2	SOLOMONS ISLAND RD (SB/L)
004.330	CO 244	WEST DARES BEACH RD

ROUTE NUMBER: MD 760

DIRECTION: SOUTH (NON INVENTORY)

MILEPOINT		MILEPOINT DESCRIPTION
000.000	MD 2	SOLOMONS ISLAND RD
000.270	MD 765 Q-	H G TRUEMAN RD
000.408	CO 1797	LUSBY PKWY
000.459	CO 1129	SHARON DR
001.207	CO 1012	MIRIAM LA
001.474	CO 1788	SOUTHERN CONNECTOR BLVD
001.477	CO 1788	SOUTHERN CONNECTOR BLVD ((EB/L)
001.480	CO 123	OLIVET RD
001.972	CO 1270	ROBIN CT
002.361	CO 1470	FRONTIER TR
002.680	CO 1654	VALERIE LA
002.690	CO 1294	CLUB HOUSE DR
003.080	CO 1656	ANCHOR DR
003.180	CO 1657	RAINE RD

MARYLAND DEPARTMENT OF TRANSPORTATION
STATE HIGHWAY ADMINISTRATION
DATA SERVICES DIVISION

2022 HIGHWAY LOCATION REFERENCE

COUNTY: CALVERT
DISTRICT: 5
DATE: 1/17/2024
VERSION: 1.0

ROUTE NUMBER: MD 760

DIRECTION: (NON INVENTORY)

MILEPOINT		MILEPOINT DESCRIPTION
003.289	CO 1189	BARREDA BLVD
003.289	CO 1662	HARBOR DR
003.410	CO 1667	COVE DR
003.540	CO 1691	ELKINS LN
003.650	CO 1191	CHESTNUT DR
003.845	CO 1692	RIVERVIEW DR
003.870	CO 1748	RIVER VIEW DR
003.920	CO 797	PORT DR
004.101	OP 213	THE BITTER END
004.109	OP 219	STARBOARD LA
004.180	CO 1693	JOHNSON DR
004.270	OP 218	HANCE AVE
004.530	CO 1694	DEER DR
004.591	CO 132	MARYLAND AVE
004.650	CO 342	ROUSBY RD

ROUTE NUMBER: MD 765

DIRECTION: SOUTH (NON INVENTORY)

MILEPOINT		MILEPOINT DESCRIPTION
000.030	MD 2	SOLOMONS ISLAND RD
000.466	CO 68	PARKERS CREEK RD
000.910	MD 765 B-	NO NAME
000.968	MD 509	GOVERNOR RUN RD
001.580	CO 282	WESTERN SHORES BLVD
002.290	OP 131	WOODS RD
002.545	CO 1754	AUSTYN CT
002.590	CO 1783	TOMS LA
002.710	CO 1007	MATTAPANY RD
002.874	CO 228	LEONARD AVE
002.948	MD 765 J-	CALVERT BEACH RD (WB/L)
002.961	MD 765 J-	CALVERT BEACH RD

MARYLAND DEPARTMENT OF TRANSPORTATION
STATE HIGHWAY ADMINISTRATION
DATA SERVICES DIVISION

2022 HIGHWAY LOCATION REFERENCE

COUNTY: CALVERT
DISTRICT: 5
DATE: 1/17/2024
VERSION: 1.0

ROUTE NUMBER: MD 765

DIRECTION: SOUTH (NON INVENTORY)

MILEPOINT		MILEPOINT DESCRIPTION
003.505	CO 1848	FOUNTAIN LN
004.210	CO 1172	MADLINE DR
004.210	CO 1173	SANDHILL CT
004.690	CO 1171	WINDMILL DR
005.062	MD 2	SOLOMONS ISLAND RD
005.070	MD 2 A-	NO NAME

ROUTE NUMBER: MD 765 J

DIRECTION: WEST (NON INVENTORY)

MILEPOINT		MILEPOINT DESCRIPTION
000.000	CO 70	CALVERT BEACH RD
000.103	MD 765	ST LEONARD RD
000.116	MD 765	ST LEONARD RD (SB/L)
000.473	MD 2	SOLOMONS ISLAND RD
000.480	MD 765 S-	BALL RD

ROUTE NUMBER: MD 765 Q

DIRECTION: SOUTH (NON INVENTORY)

MILEPOINT		MILEPOINT DESCRIPTION
000.000	MD 2	SOLOMONS ISLAND RD
000.010	MD 2	SOLOMONS ISLAND RD (SB/L)
000.120	MD 765 W-	NO NAME
000.370	CO 112	SOLLERS WHARF RD
000.655	MD 2	SOLOMONS ISLAND RD (SB/L)
000.665	MD 2	SOLOMONS ISLAND RD
001.680	CO 72	CAMP CANOY RD
002.122	MD 2 Q-	NO NAME
002.680	MD 497	COVE POINT RD
002.834	CO 1764	HOMEPORT CT (SB/L)
002.841	CO 1764	HOMEPORT CT

MARYLAND DEPARTMENT OF TRANSPORTATION
STATE HIGHWAY ADMINISTRATION
DATA SERVICES DIVISION

2022 HIGHWAY LOCATION REFERENCE

COUNTY: CALVERT
DISTRICT: 5
DATE: 1/17/2024
VERSION: 1.0

ROUTE NUMBER: MD 765 Q

DIRECTION: (NON INVENTORY)

MILEPOINT		MILEPOINT DESCRIPTION
003.020	CO 1765	ANCHORAGE LN
003.027	CO 1765	ANCHORAGE LN (EB/L)
003.680	CO 143	APPEAL LA
003.680	CO 1188	TOWN SQUARE DR
004.070	MD 760	ROUSBY HALL RD
004.570	OP 848	HOME PL
004.825	MD 765 Z-	SOUTHERN CONNECTOR BLVD
004.835	MD 765 Z-	SOUTHERN CONNECTOR BLVD (EB/L)
004.845	MD 765 Z-	SOUTHERN CONNECTOR BLVD (EB/L)
005.370	OP 820	WYE OAK RD
005.910	CO 110	DOWELL RD
005.910	MD 2 V-	DOWELL RD (SB/L)
005.910	MD 765 R-	SOLOMONS ISLAND RD S

ROUTE NUMBER: MD 765 Y

DIRECTION: EAST (NON INVENTORY)

MILEPOINT		MILEPOINT DESCRIPTION
000.000	OP 762	NO NAME
000.000	CO 229	SWAGGERS POINT RD
000.066	CO 767	PATUXENT POINT PKWY
000.075	CO 767	PATUXENT POINT PKWY (EB/L)
000.090	MD 765 X-	CRESTON LA
000.110	MD 2	SOLOMONS ISLAND RD (SB/L)
000.120	OP 816	PATUXENT POINT PKWY (EB/L)
000.120	MD 2	SOLOMONS ISLAND RD

ROUTE NUMBER: MD 765 Z

DIRECTION: EAST (NON INVENTORY)

MILEPOINT		MILEPOINT DESCRIPTION
000.000	MD 2	SOLOMONS ISLAND RD (SB/L)

MARYLAND DEPARTMENT OF TRANSPORTATION
STATE HIGHWAY ADMINISTRATION
DATA SERVICES DIVISION

2022 HIGHWAY LOCATION REFERENCE

COUNTY: CALVERT
DISTRICT: 5
DATE: 1/17/2024
VERSION: 1.0

ROUTE NUMBER: MD 765 Z

DIRECTION: EAST (NON INVENTORY)

MILEPOINT		MILEPOINT DESCRIPTION
000.015	MD 2	SOLOMONS ISLAND RD
000.136	MD 765 Q-	H G TRUEMAN RD (SB/L)
000.146	MD 765 Q-	H G TRUEMAN RD (SB/L)
000.156	MD 765 Q-	H G TRUEMAN RD
000.206	CO 1788	SOUTHERN CONNECTOR BLVD