

2022

Calendar Year

HIGHWAY LOCATION REFERENCE

Data as of December 31, 2022

ANNE ARUNDEL

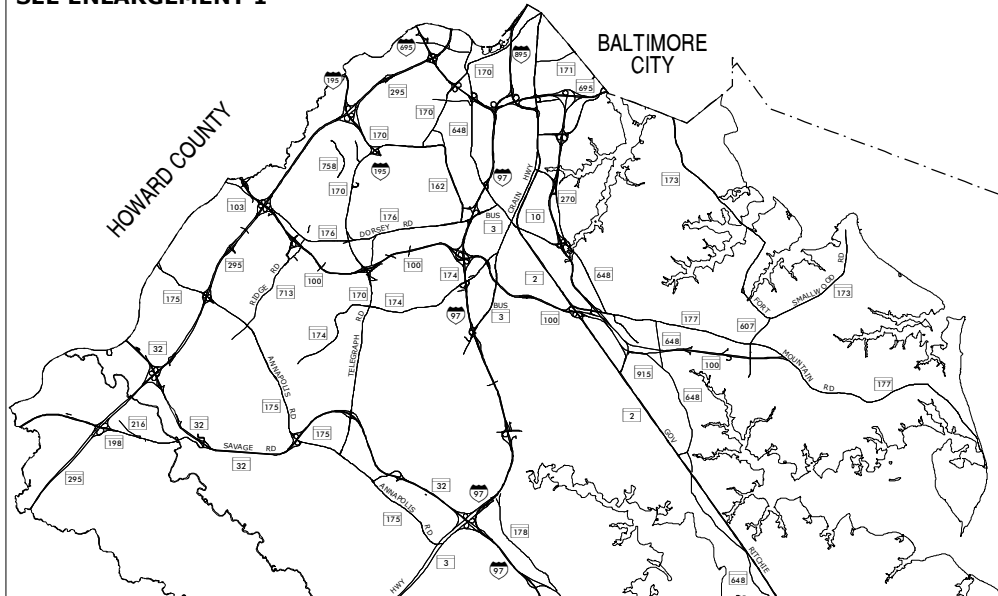
COUNTY

SHA DISTRICT #5

AA



SEE ENLARGEMENT 1



BALTIMORE CITY

HOWARD COUNTY

SEE ENLARGEMENT 2

PRINCE GEORGE'S COUNTY

CHESAPEAKE BAY

CALVERT COUNTY

LEGEND

- Interstate Highway
- US Highway
- State Highway

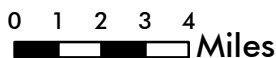
The information in these maps is provided as a public service by the Maryland Department of Transportation State Highway Administration (MDOT SHA).

NOTICE

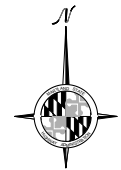
Restriction of Liability:
 MDOT SHA makes no claims, promises or guarantees about the accuracy, completeness, or adequacy of the contents of these maps and expressly disclaims liability for any errors and omissions in the contents of these documents. For more detailed maps, please contact: SHA_State_Local_DG@mdot.maryland.gov

**ANNE ARUNDEL COUNTY
 HIGHWAY LOCATION REFERENCE
 2023**

Prepared by the
Maryland Department of Transportation
**STATE HIGHWAY ADMINISTRATION
 DATA SERVICES DIVISION**

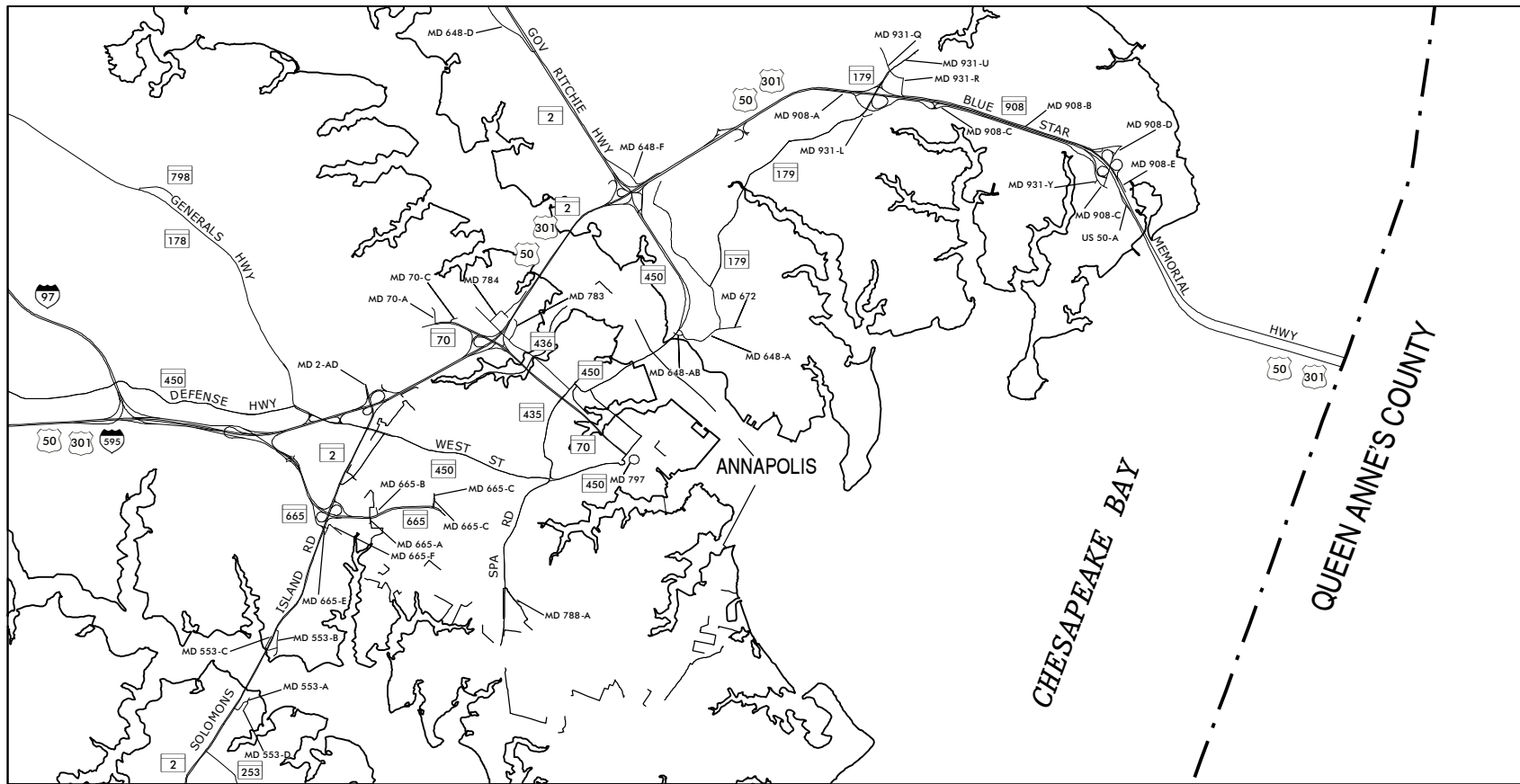


Data as of 2022



STATEWIDE GRID MAP KEY

D12C	B72D	D18C	
E12A	E12B	E13A	E13B
E11D	E12C	E12D	E13C
F12A	F12B	F13A	F13B
	F12D	F13C	F13D
	G12B	G13A	
	G12D	G13C	
	H12B	H13A	



**ANNE ARUNDEL COUNTY
ENLARGEMENT 2
HIGHWAY LOCATION REFERENCE**

2023

Prepared by the
Maryland Department of Transportation

**STATE HIGHWAY ADMINISTRATION
DATA SERVICES DIVISION**

LEGEND

-  Interstate Highway
-  US Highway
-  State Highway

The information in these maps is provided as a public service by the Maryland Department of Transportation State Highway Administration (MDOT SHA).

NOTICE

Restriction of Liability:

MDOT SHA makes no claims, promises or guarantees about the accuracy, completeness, or adequacy of the contents of these maps and expressly disclaims liability for any errors and omissions in the contents of these documents. For more detailed maps, please contact: SHA_State_Local_DG@mdot.maryland.gov



Data as of 2022



ROUTE ALERT LIST

ANNE ARUNDEL COUNTY

MD 50-A Toll Plaza changes on approach to Bay Bridge. Inspection station road added for a distance of .208 mi.

MARYLAND DEPARTMENT OF TRANSPORTATION
STATE HIGHWAY ADMINISTRATION
DATA SERVICES DIVISION

2022 HIGHWAY LOCATION REFERENCE

COUNTY: ANNE ARUNDEL
DISTRICT: 5
DATE: 1/16/2024
VERSION: 1.0

ROUTE NUMBER: IS 97

DIRECTION: NORTH (INVENTORY)

ROAD_NAME	FUNCTIONAL CLASS	STATE SYSTEM	NHS	MAINTENANCE	MILEPOINT	MILEPOINT DESCRIPTION	MEDIAN TYPE	MARKED LANES	AADT
NO NAME	U -Interstate	STATE PRIMARY	NHS	State Highway Agency	000.000	RP 595 RAMP 11 FR IS 595 WB TO IS 595 WB	POSITIVE BARRIER	4	93,521
					000.120	EXIT #1			
					000.380	RP 97 RAMP 3 FR IS 595 EB TO IS 97 NB			
					000.471	BEGIN STRUCTURE 020157011			
					000.480	MD 450 DEFENSE HWY			
					000.495	END STRUCTURE 020157011			
					001.166	MILE MARKER 1.0			
					001.183	BEGIN STRUCTURE 020156011			
					001.190	CO 2619 CROWNSVILLE RD			
					001.199	END STRUCTURE 020156011			
					002.154	BEGIN STRUCTURE 020155001			
					002.158	END STRUCTURE 020155001			
					002.182	MILE MARKER 2.0			
					002.600	CO 2620 HAWKINS RD			
					003.120	XO 59 CROSSOVER			
					003.142	MILE MARKER 3.0			
					003.450	SR 31 FARM RD			
					003.730	BEGIN STRUCTURE 020152001			
					003.735	END STRUCTURE 020152001			
					004.017	BEGIN STRUCTURE 020151001			
					004.022	END STRUCTURE 020151001			
					004.153	MILE MARKER 4.0			
					004.991	MILE MARKER 5.0			
					005.190	EXIT #5			
					005.190	RP 97 RAMP 5 FR IS 97 SB TO RAMP 2 (TO MD 178)			
					005.640	RP 97 RAMP 2 FR MD 178 WB TO IS 97 NB			112,721
					005.710	CO 1219 WATERBURY RD			
					005.941	XO 7 CROSSOVER			
					006.090	MILE MARKER 6.0			
					006.510	CO 1207 MILLERSVILLE RD			
					006.710	EXIT #7			
					006.710	MD 32 NO NAME			

MARYLAND DEPARTMENT OF TRANSPORTATION
STATE HIGHWAY ADMINISTRATION
DATA SERVICES DIVISION

2022 HIGHWAY LOCATION REFERENCE

COUNTY: ANNE ARUNDEL
DISTRICT: 5
DATE: 1/16/2024
VERSION: 1.0

ROUTE NUMBER: IS 97

DIRECTION: NORTH (INVENTORY)

ROAD_NAME	FUNCTIONAL CLASS	STATE SYSTEM	NHS	MAINTENANCE	MILEPOINT	MILEPOINT DESCRIPTION	MEDIAN TYPE	MARKED LANES	AADT
NO NAME	U -Interstate	STATE PRIMARY	NHS	State Highway Agency	007.091	BEGIN STRUCTURE 020147011	POSITIVE BARRIER	4	112,721
					007.100 MD 32	NO NAME			
					007.118	END STRUCTURE 020147011			
					007.153	MILE MARKER 7.0			
					007.440 MD 3	ROBERT CRAIN HWY			
					007.820				119,621
					007.870 MD 3	ROBERT CRAIN HWY		5	
					007.933	BEGIN STRUCTURE 020142011			
					007.940 MD 997 D	SERVICE RD			
					007.951	END STRUCTURE 020142011			
					008.107	MILE MARKER 8.0			
					008.650			6	
					008.681	BEGIN STRUCTURE 020076011			
					008.724	END STRUCTURE 020076011			
					009.280 RP 97	RAMP 4 FR IS 97 NB TO VETERANS HWY			
					009.665 MD 3 C	BENFIELD BLVD			
					009.670	EXIT #10			119,573
					009.675 MD 3 C	BENFIELD BLVD (WB/L)			
					009.980 RP 97	RAMP 2 FR MD 3C WB TO IS 97 NB			
					010.119	MILE MARKER 10.0			
					010.840 MD 3 D	BRIGHTVIEW DR			
					011.113	MILE MARKER 11.0			
					011.237 XO 8	CROSSOVER			
					011.470 RP 97	RAMP 4 FR IS 97 NB TO VETERANS HWY			
					012.077	BEGIN STRUCTURE 020065011			
					012.090 MD 3 BU	CRAIN HWY			
					012.090 RP 97	RAMP 1 FR MD 3BU NB TO VETERANS HWY			
					012.100	EXIT #12			130,581
					012.110 MD 3 BU	CRAIN HWY (SB/L)			
					012.125	END STRUCTURE 020065011			
					012.141	MILE MARKER 12.0			
					012.380 RP 97	RAMP 2 FR MD 3BU WB TO IS 97 NB			

MARYLAND DEPARTMENT OF TRANSPORTATION
STATE HIGHWAY ADMINISTRATION
DATA SERVICES DIVISION

2022 HIGHWAY LOCATION REFERENCE

COUNTY: ANNE ARUNDEL
DISTRICT: 5
DATE: 1/16/2024
VERSION: 1.0

ROUTE NUMBER: IS 97

DIRECTION: NORTH (INVENTORY)

ROAD_NAME	FUNCTIONAL CLASS	STATE SYSTEM	NHS	MAINTENANCE	MILEPOINT	MILEPOINT DESCRIPTION	MEDIAN TYPE	MARKED LANES	AADT
NO NAME	U -Interstate	STATE PRIMARY	NHS	State Highway Agency	013.040	RP 97 RAMP 4 FR IS 97 NB TO MD 174 EB	POSITIVE BARRIER	6	130,581
					013.240	RP 97 RAMP 3 FR MD 174 EB TO IS 97 NB			
					013.290	EXIT #13			133,811
					013.290	MD 174 QUARTERFIELD RD			
					013.301	MD 174 REECE RD (SB/L)			
					013.490	RP 97 RAMP 1 FR IS 97 NB TO MD 100 WB			
					013.780	RP 97 RAMP 3 FR RAMP 6 (FR MD 100) TO IS 97 NB			
					013.806	RP 97 RAMP 3 FR RAMP 6 (FR MD 100) TO IS 97 NB			
					013.814	RP 97 RAMP 5 FR IS 97 SB TO MD 100 EB			
					013.832	MD 100 NO NAME			
					013.840	EXIT #14			142,711
					013.848	MD 100 NO NAME (WB/L)			
					013.980	RP 97 RAMP 1 FR IS 97 NB TO MD 100 WB			
					014.070	RP 97 RAMP 2 FR MD 100 WB TO IS 97 NB			
					014.136	MILE MARKER 14.0			
					014.420	CO 605 STEWART AVE			
					014.660	RP 97 RAMP 4 FR IS 97 NB TO MD 176 EB			
					014.776	BEGIN STRUCTURE 020061001			
					014.792	MD 176 DORSEY RD			
					014.800	EXIT #15			105,741
					014.808	MD 176 DORSEY RD (WB/L)			
					014.827	END STRUCTURE 020061001			
					014.948	RP 97 RAMP 1 FR IS 97 NB TO MD 176 WB			
					015.140	RP 97 RAMP 2 FR MD 176 WB TO IS 97 NB			
					015.142	MILE MARKER 15.0			
					015.549	BEGIN STRUCTURE 020060001			
					015.574	MD 648 E BALTO ANNAPOLIS BLVD (SB/L)			
					015.580	EXIT #16			107,963
					015.586	MD 648 E BALTO ANNAPOLIS BLVD			
					015.599	END STRUCTURE 020060001			
					015.650	RP 97 RAMP 1 FR IS 97 NB TO MD 648E WB			
					015.751	RP 97 RAMP 2 FR MD 648E WB TO IS 97 NB			

MARYLAND DEPARTMENT OF TRANSPORTATION
STATE HIGHWAY ADMINISTRATION
DATA SERVICES DIVISION

2022 HIGHWAY LOCATION REFERENCE

COUNTY: ANNE ARUNDEL
DISTRICT: 5
DATE: 1/16/2024
VERSION: 1.0

ROUTE NUMBER: IS 97

DIRECTION: NORTH (INVENTORY)

ROAD_NAME	FUNCTIONAL CLASS	STATE SYSTEM	NHS	MAINTENANCE	MILEPOINT	MILEPOINT DESCRIPTION	MEDIAN TYPE	MARKED LANES	AADT
NO NAME	U -Interstate	STATE PRIMARY	NHS	State Highway Agency	015.810		POSITIVE BARRIER	5	107,963
					015.850			6	
					016.171	MILE MARKER 16.0			
					016.250	CO 242 WELLHAM AVE			
					016.903			7	
					017.050	RP 97 RAMP 1 FR IS 97 NB TO IS 695 WB		5	80,155
					017.076	BEGIN STRUCTURE 020058001			
					017.090	CO 273 FURNACE BRANCH RD			
					017.101	END STRUCTURE 020058001			
					017.183	MILE MARKER 17.0			
					017.240			3	50,714
					017.319	RP 97 RAMP 4 FR IS 97 NB TO IS 695 EB			
					017.320				36,635
					017.340	RP 97 RAMP 1 FR IS 97 NB TO IS 695 WB			
					017.450	IS 695 BALTO BELTWAY (OUTER LOOP)			
					017.460	EXIT #17			
					017.472	IS 695 BALTO BELTWAY (INNER LOOP)			
					017.490	RP 97 RAMP 7 FR IS 695 WB TO IS 97 SB			
					017.500				23,315
					017.548	MILE MARKER A0.1			
					017.594	XO 24 CROSSOVER			
					017.611	MILE MARKER A0.2			
					017.620	IS 895 A HARBOR TUNNEL THRUWAY			

ROUTE NUMBER: IS 195

DIRECTION: NORTH (INVENTORY)

ROAD_NAME	FUNCTIONAL CLASS	STATE SYSTEM	NHS	MAINTENANCE	MILEPOINT	MILEPOINT DESCRIPTION	MEDIAN TYPE	MARKED LANES	AADT
METROPOLITAN BLVD	U -Interstate	STATE PRIMARY	NHS	State Highway Agency	000.360	SR 36 METROPOLITAN BLVD	POSITIVE BARRIER	4	33,762
					000.360	RP 195 RAMP 4 FR IS 195 NB TO MD 170 EB			
					000.470	RP 195 RAMP 3 FR MD 170 EB TO IS 195 NB			
					000.528	BEGIN STRUCTURE 020025001			

MARYLAND DEPARTMENT OF TRANSPORTATION
STATE HIGHWAY ADMINISTRATION
DATA SERVICES DIVISION

2022 HIGHWAY LOCATION REFERENCE

COUNTY: ANNE ARUNDEL
DISTRICT: 5
DATE: 1/16/2024
VERSION: 1.0

ROUTE NUMBER: IS 195

DIRECTION: NORTH (INVENTORY)

ROAD_NAME	FUNCTIONAL CLASS	STATE SYSTEM	NHS	MAINTENANCE	MILEPOINT	MILEPOINT DESCRIPTION	MEDIAN TYPE	MARKED LANES	AADT
METROPOLITAN BLVD	U -Interstate	STATE PRIMARY	NHS	State Highway Agency	000.538 MD 170	AVIATION BLVD	POSITIVE BARRIER	4	33,762
					000.540	EXIT #1		5	68,873
					000.551	END STRUCTURE 020025001			
					000.710 RP 195	RAMP 2 FR MD 170 WB TO IS 195 NB			
					001.040 RP 195	RAMP 4 FR IS 195 NB TO MD 295 EB			
					001.295 XO 53	CROSSOVER			
					001.361	BEGIN STRUCTURE 020131031			
					001.370 RP 195	RAMP 7 FR MD 295 WB TO IS 195 SB			
					001.379	END STRUCTURE 020131031			
					001.501 XO 70	CROSSOVER			
					001.540 RP 195	RAMP 3 FR MD 295 EB TO IS 195 NB			
					001.564	BEGIN STRUCTURE 020130031			
					001.589 MD 295	BALTIMORE WASHINGTON PKWY			
					001.610	EXIT #2			25,913
					001.640 MD 295	BALTIMORE WASHINGTON PKWY (SB/L)			
					001.651	END STRUCTURE 020130031			
					001.710 RP 195	RAMP 1 FR IS 195 NB TO MD 295 WB		4	
					001.830 XO 23	CROSSOVER			
					001.920		UNPROTECTED		
					002.060 RP 195	RAMP 2 FR MD 295 WB TO IS 195 NB			
					002.200	ATR STATION #0066 (CABINET NB/L)			
					002.338	BEGIN STRUCTURE 020129031			
					002.360 CO 2	FURNACE AVE			
					002.560	BALTIMORE CO/L			
					002.560	END STRUCTURE 020129031			
					002.560 IS 195	METROPOLITAN BLVD			

ROUTE NUMBER: IS 595

DIRECTION: EAST (INVENTORY)

ROAD_NAME	FUNCTIONAL CLASS	STATE SYSTEM	NHS	MAINTENANCE	MILEPOINT	MILEPOINT DESCRIPTION	MEDIAN TYPE	MARKED LANES	AADT
JOHN HANSON HWY	R -Interstate	STATE PRIMARY	NHS	State Highway Agency	000.000 US 50		POSITIVE BARRIER	6	81,353

MARYLAND DEPARTMENT OF TRANSPORTATION
STATE HIGHWAY ADMINISTRATION
DATA SERVICES DIVISION

2022 HIGHWAY LOCATION REFERENCE

COUNTY: ANNE ARUNDEL
DISTRICT: 5
DATE: 1/16/2024
VERSION: 1.0

ROUTE NUMBER: IS 595

DIRECTION: EAST (INVENTORY)

ROAD_NAME	FUNCTIONAL CLASS	STATE SYSTEM	NHS	MAINTENANCE	MILEPOINT	MILEPOINT DESCRIPTION	MEDIAN TYPE	MARKED LANES	AADT
JOHN HANSON HWY	R -Interstate	STATE PRIMARY	NHS	State Highway Agency	000.000	IS 595 JOHN HANSON HWY	POSITIVE BARRIER	6	81,353
					000.000	PRINCE GEORGES CO/L			
					000.100	XO 5 CROSSOVER			
					000.520	MILE MARKER 15.0			
					000.800	CO 2714 PATUXENT RIVER RD			
					000.814	ATR STATION #0024 (CABINET EB/L)			
					001.513	MILE MARKER 16.0			
					001.750	RP 595 RAMP 6 FR IS 595 EB TO MD 424 SB			
					002.140	MD 424 DAVIDSONVILLE RD (SB/L)			
					002.150	EXIT #16			91,791
					002.150	RP 595 RAMP 4 FR MD 424 NB TO IS 595 EB			
					002.160	MD 424 DAVIDSONVILLE RD			
					002.602	MILE MARKER 17.0			
	U -Interstate				003.340	CO 2712 RUTLAND RD			
					004.547	MILE MARKER 19.0			
					004.726	XO 34 CROSSOVER			
					005.528	MILE MARKER 20.0			
					006.200	CO 2815 SOUTHAVEN RD			
					006.360	RP 97 RAMP 3 FR IS 595 EB TO IS 97 NB			
					006.538	MILE MARKER 21.0			
					006.730	RP 97 RAMP 3 FR IS 595 EB TO IS 97 NB			
					006.770	RP 595 RAMP 10 FR IS 595 EB TO IS 595 EB			
					006.930	EXIT #21			152,544
					006.930	IS 97 NO NAME (SB/L)			
					007.510	MILE MARKER 22.0			
					007.670	RP 595 RAMP 10 FR IS 595 EB TO IS 595 EB			
					007.720	RP 595 RAMP 7 FR IS 595 WB TO MD 665 SB			
					007.990	MD 665 ARIS T ALLEN BLVD (WB/L)			133,191
					008.280	RP 595 RAMP 9 FR MD 665 WB TO IS 595 EB			
					008.574	MILE MARKER 23.0			
					008.650	EXIT #22			111,171
					008.650	MD 450 WEST ST			

MARYLAND DEPARTMENT OF TRANSPORTATION
STATE HIGHWAY ADMINISTRATION
DATA SERVICES DIVISION

2022 HIGHWAY LOCATION REFERENCE

COUNTY: ANNE ARUNDEL
DISTRICT: 5
DATE: 1/16/2024
VERSION: 1.0

ROUTE NUMBER: IS 595

DIRECTION: EAST (INVENTORY)

ROAD_NAME	FUNCTIONAL CLASS	STATE SYSTEM	NHS	MAINTENANCE	MILEPOINT	MILEPOINT DESCRIPTION	MEDIAN TYPE	MARKED LANES	AADT	
JOHN HANSON HWY	U -Interstate	STATE PRIMARY	NHS	State Highway Agency	008.750	RP 595	RAMP 3 FR IS 595 EB TO MD 450 NB	POSITIVE BARRIER	6	111,171
					008.850	RP 595	RAMP 4 FR MD 450 NB TO IS 595 EB			
					008.902					
					009.052	RP 595	RAMP 5 FR MD 2 SB TO IS 595 EB			
					009.092	MD 2	SOLOMONS ISLAND RD (SB/L)			
					009.100		EXIT #23			
					009.102	MD 2	SOLOMONS ISLAND RD			
					009.260	RP 595	RAMP 4 FR MD 2 NB TO IS 595 EB			
					009.440					
					009.570					
					009.599		MILE MARKER 24.0			
					009.650	CO 2800	ADMIRAL DR			
					010.100	RP 595	RAMP 3 FR IS 595 EB TO MD 70 NB			
					010.364	MD 70	ROWE BLVD (SB/L)			
					010.370		EXIT #24			
					010.376	MD 70	ROWE BLVD			
					010.480	MD 436	RIDGELY AVE			
010.620	US 50	JOHN HANSON HWY								
010.620	RP 595	RAMP 4 FR MD 70 NB TO US 50/IS 595 EB								

ROUTE NUMBER: IS 695

DIRECTION: NORTH (INVENTORY)

ROAD_NAME	FUNCTIONAL CLASS	STATE SYSTEM	NHS	MAINTENANCE	MILEPOINT	MILEPOINT DESCRIPTION	MEDIAN TYPE	MARKED LANES	AADT	
BALTO BELTWAY (INNER LOOP)	U -Interstate	STATE PRIMARY	NHS	State Highway Agency	000.000	MD 695	BALTIMORE BELTWAY (INNER LOOP)	POSITIVE BARRIER	4	97,393
					000.000	RP 97	RAMP 7 FR IS 695 WB TO IS 97 SB			
					000.113		BEGIN STRUCTURE 020004051			
					000.123	IS 97	NO NAME			
					000.130		EXIT #4			
					000.137	IS 97	NO NAME (SB/L)			
					000.154		END STRUCTURE 020004051			
					000.332		MILE MARKER IL 3.0			

MARYLAND DEPARTMENT OF TRANSPORTATION
STATE HIGHWAY ADMINISTRATION
DATA SERVICES DIVISION

2022 HIGHWAY LOCATION REFERENCE

COUNTY: ANNE ARUNDEL
DISTRICT: 5
DATE: 1/16/2024
VERSION: 1.0

ROUTE NUMBER: IS 695

DIRECTION: NORTH (INVENTORY)

ROAD_NAME	FUNCTIONAL CLASS	STATE SYSTEM	NHS	MAINTENANCE	MILEPOINT	MILEPOINT DESCRIPTION	MEDIAN TYPE	MARKED LANES	AADT	
BALTO BELTWAY (INNER LOOP)	U -Interstate	STATE PRIMARY	NHS	State Highway Agency	000.440	RP 695	RAMP 2 FR IS 695 WB TO MD 648E NB	POSITIVE BARRIER	4	97,393
					000.530					6
					000.580	RP 97	RAMP 1 FR IS 97 NB TO IS 695 WB			122,113
					000.751	MD 648 E	BALTO ANNAPOLIS BLVD			
					000.760	MD 648 E	BALTO ANNAPOLIS BLVD (SB/L)			133,413
					000.760		EXIT #5			
					000.770	RP 695	RAMP 1 FR MD 648E NB TO IS 695 WB			8
					000.850					7
					000.856		MILE MARKER IL 3.5			
					001.150	RP 695	RAMP 1 FR MD 170 NB TO IS 695 WB			
					001.222		BEGIN STRUCTURE 020092051			
					001.240	MD 170	CAMP MEADE RD			146,783
					001.240		EXIT #6			
					001.247	MD 170	CAMP MEADE RD (SB/L)			
					001.292		END STRUCTURE 020092051			
					001.330	RP 695	RAMP 8 FR MD 170 SB TO IS 695 WB			
					001.365		MILE MARKER IL 4.0			
					001.410					6
					001.500		ATR STATION #0075 (CABINET INNER LOOP)			
					001.814		MILE MARKER IL 4.5			
					001.880	RP 695	RAMP 2 FR IS 695 WB TO MD 295 NB			
					001.990	RP 695	RAMP 1 FR MD 295 NB TO IS 695 WB			
					002.036		BEGIN STRUCTURE 020003001			
					002.046	MD 295	BALTIMORE WASHINGTON PKWY			
					002.047		END STRUCTURE 020003001			
					002.060		EXIT #7			119,133
					002.066		BEGIN STRUCTURE 020099001			
					002.074	MD 295	BALTIMORE WASHINGTON PKWY (SB/L)			
					002.077		END STRUCTURE 020099001			
					002.100	RP 695	RAMP 7 FR IS 695 WB TO MD 295 SB			
002.220	RP 695	RAMP 8 FR MD 295 SB TO IS 695 WB								
002.340		BEGIN STRUCTURE 020138001								

MARYLAND DEPARTMENT OF TRANSPORTATION
STATE HIGHWAY ADMINISTRATION
DATA SERVICES DIVISION

2022 HIGHWAY LOCATION REFERENCE

COUNTY: ANNE ARUNDEL
DISTRICT: 5
DATE: 1/16/2024
VERSION: 1.0

ROUTE NUMBER: IS 695

DIRECTION: NORTH (INVENTORY)

ROAD_NAME	FUNCTIONAL CLASS	STATE SYSTEM	NHS	MAINTENANCE	MILEPOINT	MILEPOINT DESCRIPTION	MEDIAN TYPE	MARKED LANES	AADT
BALTO BELTWAY (INNER LOOP)	U -Interstate	STATE PRIMARY	NHS	State Highway Agency	002.344	END STRUCTURE 020138001	POSITIVE BARRIER	6	119,133
					002.363	MILE MARKER IL 5.0			
					002.428	BEGIN STRUCTURE 020002001			
					002.440	EXIT #8			
					002.440 MD 168	NURSERY RD			
					002.452	END STRUCTURE 020002001			
					002.470 RP 695	RAMP 1 FR IS 695 NB TO MD 969A WB			
					002.620 RP 695	RAMP 2 FR MD 969A WB TO IS 695 NB			
					002.793	BEGIN STRUCTURE 020001001			
					002.843	MILE MARKER IL 5.5			
					002.850 CO 17	HAMMONDS FERRY RD			121,773
					002.920	BALTIMORE CO/L			
					002.920 IS 695	BALTO BELTWAY (INNER LOOP)			
					002.920	END STRUCTURE 020001001			

ROUTE NUMBER: IS 895

DIRECTION: NORTH (INVENTORY)

ROAD_NAME	FUNCTIONAL CLASS	STATE SYSTEM	NHS	MAINTENANCE	MILEPOINT	MILEPOINT DESCRIPTION	MEDIAN TYPE	MARKED LANES	AADT
HARBOR TUNNEL THRUWAY	U -Interstate	STATE PRIMARY	NHS	State Toll Road	000.000	BALTIMORE CO/L	POSITIVE BARRIER	4	27,925
					000.000	BEGIN STRUCTURE B-Y059001			
					000.000 IS 895	HARBOR TUNNEL THRUWAY			
					000.079	MILE MARKER 5.8			
					000.093	END STRUCTURE B-Y059001			
					000.150	EXIT #6			
					000.150 IS 895 B	HARBOR TUNNEL THRUWAY (SB/L)			
					000.184	MILE MARKER 5.9			
					000.287	MILE MARKER 6.0			
					000.340 IS 895 B	HARBOR TUNNEL THRUWAY			59,535
					000.384	MILE MARKER 6.1			
					000.485	MILE MARKER 6.2			
					000.580	MILE MARKER 6.3			

MARYLAND DEPARTMENT OF TRANSPORTATION
STATE HIGHWAY ADMINISTRATION
DATA SERVICES DIVISION

2022 HIGHWAY LOCATION REFERENCE

COUNTY: ANNE ARUNDEL
DISTRICT: 5
DATE: 1/16/2024
VERSION: 1.0

ROUTE NUMBER: IS 895

DIRECTION: NORTH (INVENTORY)

ROAD_NAME	FUNCTIONAL CLASS	STATE SYSTEM	NHS	MAINTENANCE	MILEPOINT	MILEPOINT DESCRIPTION	MEDIAN TYPE	MARKED LANES	AADT	
HARBOR TUNNEL THRUWAY	U -Interstate	STATE PRIMARY	NHS	State Toll Road	000.677	MILE MARKER 6.4	POSITIVE BARRIER	4	59,535	
					000.783	MILE MARKER 6.5				
					000.800	IS 895				HARBOR TUNNEL THRUWAY
					000.800					SOUTHWEST BALTIMORE CITY LINE

ROUTE NUMBER: IS 895 A

DIRECTION: NORTH (INVENTORY)

ROAD_NAME	FUNCTIONAL CLASS	STATE SYSTEM	NHS	MAINTENANCE	MILEPOINT	MILEPOINT DESCRIPTION	MEDIAN TYPE	MARKED LANES	AADT	
HARBOR TUNNEL THRUWAY	U -Principal Arterial – Other Freew	STATE SECONDARY	NHS	State Toll Road	000.000	IS 97	NO NAME	UNPROTECTED	3	23,315
					000.030				2	
					000.210	RP 895 B	RAMP 2 FR IS 895A TO RAMP 1 (TO MD 695)	POSITIVE BARRIER		
					000.340		BEGIN STRUCTURE AAY045001			
					000.350	IS 895 B	HARBOR TUNNEL THRUWAY (SB/L)			
					000.370	IS 895 B	HARBOR TUNNEL THRUWAY			
					000.383		END STRUCTURE AAY045001			
					000.710		EXIT #6A			
					000.710	IS 895 B	HARBOR TUNNEL THRUWAY			

ROUTE NUMBER: IS 895 B

DIRECTION: NORTH (INVENTORY)

ROAD_NAME	FUNCTIONAL CLASS	STATE SYSTEM	NHS	MAINTENANCE	MILEPOINT	MILEPOINT DESCRIPTION	MEDIAN TYPE	MARKED LANES	AADT	
HARBOR TUNNEL THRUWAY	U -Principal Arterial – Other Freew	STATE SECONDARY	NHS	State Toll Road	000.000		EXIT #6B	POSITIVE BARRIER	2	17,132
					000.000	MD 2	GOV RITCHIE HWY			
					000.227		BEGIN STRUCTURE 020118001			
					000.244	MD 2	GOV RITCHIE HWY			
					000.256	MD 2	GOV RITCHIE HWY (SB/L)			
					000.277		END STRUCTURE 020118001			
					000.320			UNPROTECTED	4	
					000.420		BEGIN STRUCTURE 020120001			
					000.429		END STRUCTURE 020120001			
					000.792	MD 695	BALTIMORE BELTWAY (OUTER LOOP)			

MARYLAND DEPARTMENT OF TRANSPORTATION
STATE HIGHWAY ADMINISTRATION
DATA SERVICES DIVISION

2022 HIGHWAY LOCATION REFERENCE

COUNTY: ANNE ARUNDEL
DISTRICT: 5
DATE: 1/16/2024
VERSION: 1.0

ROUTE NUMBER: IS 895 B

DIRECTION: NORTH (INVENTORY)

ROAD_NAME	FUNCTIONAL CLASS	STATE SYSTEM	NHS	MAINTENANCE	MILEPOINT	MILEPOINT DESCRIPTION	MEDIAN TYPE	MARKED LANES	AADT
HARBOR TUNNEL THRUWAY	U -Principal Arterial – Other Freew	STATE SECONDARY	NHS	State Toll Road	000.800	EXIT #3B	UNPROTECTED	4	4,775
					000.808	MD 695 BALTIMORE BELTWAY (INNER LOOP)			
					000.850	RP 895 B RAMP 1 FR IS 895B NB TO MD 695 WB			
					000.880	XO 79 CROSSOVER	POSITIVE BARRIER		
					000.907	MILE MARKER B 0.6			
					000.960	RP 895 B RAMP 2 FR IS 895A TO RAMP 1 (TO MD 695)			
					000.990	EXIT #6A			
					000.990	IS 895 A HARBOR TUNNEL THRUWAY			
					001.013	MILE MARKER B 0.7			
					001.015		UNPROTECTED		
					001.122	MILE MARKER B 0.8			
					001.206	MILE MARKER B 0.9			
					001.310	IS 895 A HARBOR TUNNEL THRUWAY			26,505
					001.315	MILE MARKER B 1.0			
					001.408	MILE MARKER B 1.1			
					001.430	CO 164 HAMMONDS LA			
					001.598	MILE MARKER B 1.3			
					001.695	MILE MARKER B 1.4			
					001.781	XO 32 CROSSOVER			
					001.796	MILE MARKER B 1.5			
					001.895	MILE MARKER B 1.6			
					001.996	MILE MARKER B 1.7			
					002.102	MILE MARKER B 1.8			
					002.110		POSITIVE BARRIER		
					002.160	BEGIN STRUCTURE AAY056011			
					002.180	MD 170 BELLE GROVE RD			
					002.199	END STRUCTURE AAY056011			
					002.209	MILE MARKER B 1.9			
					002.240			3	
					002.291	MILE MARKER B 2.0			
					002.300	XO 45 CROSSOVER			
					002.360			2	

MARYLAND DEPARTMENT OF TRANSPORTATION
STATE HIGHWAY ADMINISTRATION
DATA SERVICES DIVISION

2022 HIGHWAY LOCATION REFERENCE

COUNTY: ANNE ARUNDEL
DISTRICT: 5
DATE: 1/16/2024
VERSION: 1.0

ROUTE NUMBER: IS 895 B

DIRECTION: NORTH (INVENTORY)

ROAD_NAME	FUNCTIONAL CLASS	STATE SYSTEM	NHS	MAINTENANCE	MILEPOINT	MILEPOINT DESCRIPTION	MEDIAN TYPE	MARKED LANES	AADT
HARBOR TUNNEL THRUWAY	U -Principal Arterial – Other Freeway	STATE SECONDARY	NHS	State Toll Road	002.396	MILE MARKER B 2.1	POSITIVE BARRIER	2	26,505
					002.481	MILE MARKER B 2.2			
					002.670	EXIT #6			
					002.670 IS 895	HARBOR TUNNEL THRUWAY			

ROUTE NUMBER: MD 2

DIRECTION: NORTH (INVENTORY)

ROAD_NAME	FUNCTIONAL CLASS	STATE SYSTEM	NHS	MAINTENANCE	MILEPOINT	MILEPOINT DESCRIPTION	MEDIAN TYPE	MARKED LANES	AADT
SOLOMONS ISLAND RD	U -Principal Arterial – Other	STATE PRIMARY	NHS	State Highway Agency	000.000	CALVERT CO/L	NONE	2	10,031
					000.000 MD 2	SOLOMONS ISLAND RD			
		R -Principal Arterial – Other							
	001.162			PAINTED (UNDIV)					
	001.178		CURBED						
	001.194		ROUNDAABOUT						
	001.198 XO 438		CROSSOVER						
	001.207 CO 5201		FRIENDSHIP RD (EB/L)						
	001.219 XO 439		CROSSOVER						
	001.219 CO 5201		FRIENDSHIP RD						
	001.225		CURBED						
	001.920 CO 5361		OLD SOLOMONS ISLAND RD						
	001.920 CO 4971		SCRIVNER DR						
	002.040 MD 2 AB		NO NAME						
	002.120		PAINTED (UNDIV)						
	002.220 MD 778 N		OLD SOLOMONS ISLAND RD						
	002.310 MD 423		FAIRHAVEN RD						
	002.310 CO 3535		JEWELL RD						
	002.370		PAINTED (UNDIV)						
	003.220 CO 3506		OLD SOLOMONS ISLAND RD						
	003.860 MD 778 G		OLD SOLOMONS ISLAND RD						
	004.020 MD 778 G		OLD SOLOMONS ISLAND RD						
004.070 MD 778 F		OLD SOLOMONS ISLAND RD							
004.290 MD 256		DEALE RD							

MARYLAND DEPARTMENT OF TRANSPORTATION
STATE HIGHWAY ADMINISTRATION
DATA SERVICES DIVISION

2022 HIGHWAY LOCATION REFERENCE

COUNTY: ANNE ARUNDEL
DISTRICT: 5
DATE: 1/16/2024
VERSION: 1.0

ROUTE NUMBER: MD 2

DIRECTION: NORTH (INVENTORY)

ROAD_NAME	FUNCTIONAL CLASS	STATE SYSTEM	NHS	MAINTENANCE	MILEPOINT	MILEPOINT DESCRIPTION	MEDIAN TYPE	MARKED LANES	AADT
SOLOMONS ISLAND RD	R -Principal Arterial – Other	STATE PRIMARY	NHS	State Highway Agency	004.550	MD 778 F OLD SOLOMONS ISLAND RD	NONE	2	12,985
					004.660		PAINTED (UNDIV)		
					004.680		NONE	4	
					004.682		PAINTED (UNDIV)		
					004.727	MD 258 BAY FRONT RD	NONE		
					004.770			2	
					004.780		PAINTED (UNDIV)		
					004.975	MD 778 M OLD SOLOMONS ISLAND RD	NONE		
					005.460	OP 1176 PORTLAND MANOR FARM RD			
					005.540	CO 4917 OLD RIDGE PATH RD			
					005.860	CO 3342 NUTWELL RD			
					006.050	MD 778 J OLD SOLOMONS ISLAND RD			
					007.230	OP 4945 BATCHELORS CHOICE LA			
					007.630	MD 778 Q OLD SOLOMONS ISLAND RD			
					007.830	MD 778 E OLD SOLOMONS ISLAND RD			
					007.970		PAINTED (UNDIV)		
					008.037		CURBED		
					008.050		ROUNDAABOUT		
					008.060		CURBED		20,675
					008.084		PAINTED (UNDIV)		
					008.430	OP 7038 ARK RD	NONE		
					008.530	OP 5408 SOLITUDE CT			
					008.890	CO 3557 GRAYS RD			
					009.230		PAINTED (UNDIV)		
					009.358	MD 255 OWENSVILLE RD			
					009.362	MD 255 OWENSVILLE RD (WB/L)	NONE		
					009.480		PAINTED (UNDIV)		
					009.960	MD 778 D OLD SOLOMONS ISLAND RD	NONE		
					010.090	MD 778 D OLD SOLOMONS ISLAND RD			
					010.280		PAINTED (UNDIV)		
					010.420	CO 3340 OWENSVILLE SUDLEY RD	NONE		
					010.500		PAINTED (UNDIV)		

MARYLAND DEPARTMENT OF TRANSPORTATION
STATE HIGHWAY ADMINISTRATION
DATA SERVICES DIVISION

2022 HIGHWAY LOCATION REFERENCE

COUNTY: ANNE ARUNDEL
DISTRICT: 5
DATE: 1/16/2024
VERSION: 1.0

ROUTE NUMBER: MD 2

DIRECTION: NORTH (INVENTORY)

ROAD_NAME	FUNCTIONAL CLASS	STATE SYSTEM	NHS	MAINTENANCE	MILEPOINT	MILEPOINT DESCRIPTION	MEDIAN TYPE	MARKED LANES	AADT
SOLOMONS ISLAND RD	R -Principal Arterial – Other	STATE PRIMARY	NHS	State Highway Agency	010.700	CO 4916 OLD SOLOMONS ISLAND RD	NONE	2	20,675
					010.700	CO 3552 POLLING HOUSE RD			
					011.050	CO 4916 OLD SOLOMONS ISLAND RD			
					011.070	CO 3550 HARWOOD RD			
					011.098		PAINTED (UNDIV)		
					011.840	OP 1180 TREIBER LA	NONE		
					011.920		PAINTED (UNDIV)		
					012.040	CO 3558 HARWOOD DR	NONE		
					012.120		PAINTED (UNDIV)		
					012.230	OP 1181 MARYS MOUNT RD			
					013.120	CO 3322 MILL SWAMP RD	NONE		
					013.214		PAINTED (UNDIV)		
					013.330	CO 2735 BIRDSVILLE RD			
					013.680	CO 5743 GRAY BEECH CT	NONE		
					013.680	CO 4915 OLD BIRDSVILLE RD			
					014.070	CO 5476 JORDAN TAYLOR LA			
					014.210	CO 4915 OLD BIRDSVILLE RD			
					014.280	OP 987 SWALLOW LA			
					014.805		CENTER TLA (UNDIV)		
	U -Principal Arterial – Other				014.880	CO 3153 SOUTH RIVER CLUBHOUSE RD			
					014.923	CO 2746 BRICK CHURCH RD			
					015.095		PAINTED (UNDIV)		
					015.205	CO 5828 COLONY CROSSING	NONE		
					015.255		PAINTED (UNDIV)		
					015.577	CO 5828 COLONY CROSSING	NONE		
					015.584	CO 5828 COLONY CROSSING (WB/L)			
					015.630		PAINTED (UNDIV)		
					016.040	CO 3095 STEPNEYS LA	NONE		
					016.070		PAINTED (UNDIV)	3	
					016.090		CURBED		
					016.130			4	
					016.190	MD 214 CENTRAL AVE			40,522

MARYLAND DEPARTMENT OF TRANSPORTATION
STATE HIGHWAY ADMINISTRATION
DATA SERVICES DIVISION

2022 HIGHWAY LOCATION REFERENCE

COUNTY: ANNE ARUNDEL
DISTRICT: 5
DATE: 1/16/2024
VERSION: 1.0

ROUTE NUMBER: MD 2

DIRECTION: NORTH (INVENTORY)

ROAD_NAME	FUNCTIONAL CLASS	STATE SYSTEM	NHS	MAINTENANCE	MILEPOINT	MILEPOINT DESCRIPTION	MEDIAN TYPE	MARKED LANES	AADT
SOLOMONS ISLAND RD	U -Principal Arterial – Other	STATE PRIMARY	NHS	State Highway Agency	016.198 MD 214	CENTRAL AVE (WB/L)	CURBED	4	40,522
					016.360 CO 3034	PUDDINGTON RD			
					016.475 CO 5738	MITCHELLS CHANCE RD			
					016.485 CO 5738	MITCHELLS CHANCE RD (WB/L)			
					016.680 MD 214 A	PIKE RIDGE RD			
					016.800 CO 3044	STEWART DR			
					016.890 CO 3047	SOUTHDOWN RD		5	
					016.949			6	
					017.000 XO 78	CROSSOVER			
					017.000 CO 3057	DENTAL RD			
					017.210 MD 253	MAYO RD			58,412
					017.270 CO 3058	MARYLAND AVE			
					017.495 CO 6813	LEE AIRPARK DR (EB/L)			
					017.505 CO 6813	LEE AIRPARK DR			
					017.543 OP 980	WAREHOUSE CREEK LA			
					017.600 OP 979	COLLISON LEE LA			
					017.680 MD 553 A	SOUTH RIVER RD S			
					017.720			5	
					017.740 XO 56	CROSSOVER			
					017.787			4	
					017.850		POSITIVE BARRIER		
					017.858	BEGIN STRUCTURE 020010001			
					018.300 MD 553 C	SOUTH RIVER RD			
					018.320		CURBED		
					018.324	END STRUCTURE 020010001			
					018.490 MD 553 B	OLD S RIVER RD			
					018.520 CO 2866	SUNSET DR			
					018.630 OP 890	NO NAME			
					018.660 CO 5212	POPLAR POINT RD			
					018.710 XO 83	CROSSOVER			
					018.870 XO 100	CROSSOVER			
					018.980 OP 892	VALLEY FARM PARK RD			

MARYLAND DEPARTMENT OF TRANSPORTATION
STATE HIGHWAY ADMINISTRATION
DATA SERVICES DIVISION

2022 HIGHWAY LOCATION REFERENCE

COUNTY: ANNE ARUNDEL
DISTRICT: 5
DATE: 1/16/2024
VERSION: 1.0

ROUTE NUMBER: MD 2

DIRECTION: NORTH (INVENTORY)

ROAD_NAME	FUNCTIONAL CLASS	STATE SYSTEM	NHS	MAINTENANCE	MILEPOINT	MILEPOINT DESCRIPTION	MEDIAN TYPE	MARKED LANES	AADT
SOLOMONS ISLAND RD	U -Principal Arterial – Other	STATE PRIMARY	NHS	State Highway Agency	019.030	CO 2864 WALLACE MANOR RD	CURBED	4	58,412
					019.070	CO 2857 TARRAGON LA			
					019.153			5	
					019.236	CO 6849 HOMEPORTR DR			
					019.334			6	
					019.370	CO 2854 LAKE SHORE DR			
					019.490	CO 2851 WILELINOR DR			
					019.550	MD 665 E GRAND OAK DR			
					019.600	RP 665 RAMP 4 FR MD 2 NB TO MD 665 EB			
					019.665	BEGIN STRUCTURE 020165001			
					019.672	MD 665 ARIS T ALLEN BLVD			
					019.680				30,282
					019.686	MD 665 ARIS T ALLEN BLVD (WB/L)			
					019.696	END STRUCTURE 020165001			
					019.720	RP 665 RAMP 1 FR MD 2 NB TO MD 665 WB			
					019.800	RP 665 RAMP 7 FR RAMP 2 TO MD 2 SB		5	
					019.820	RP 665 RAMP 2 FR MD 665 WB TO MD 2 NB			
					019.970	MD 393 OLD SOLOMONS ISLAND RD			
					020.186	MU 1165 FORESTR DR			
					020.190			6	
					020.194	MU 1165 FORESTR DR (NB/L)			
					020.370			5	
					020.400	CO 2834 SOMERVILLE RD		6	
					020.537	MD 450 WEST ST			
					020.540				33,672
					020.542	MD 450 WEST ST (WB/L)			
					020.637			5	
					020.660	RP 595 RAMP 4 FR MD 2 NB TO IS 595 EB			
					020.764	IS 595 JOHN HANSON HWY			
					020.770	BEG X-REF W/ IS 595			
					020.770	MD 2 AD SOLOMONS ISLAND RD			
					022.210	BEG X-REF W/ US 50	NONE		0

MARYLAND DEPARTMENT OF TRANSPORTATION
STATE HIGHWAY ADMINISTRATION
DATA SERVICES DIVISION

2022 HIGHWAY LOCATION REFERENCE

COUNTY: ANNE ARUNDEL
DISTRICT: 5
DATE: 1/16/2024
VERSION: 1.0

ROUTE NUMBER: MD 2

DIRECTION: (INVENTORY)

ROAD_NAME	FUNCTIONAL CLASS	STATE SYSTEM	NHS	MAINTENANCE	MILEPOINT	MILEPOINT DESCRIPTION	MEDIAN TYPE	MARKED LANES	AADT
	-				022.210	END X-REF W/ IS 595	NONE		0
GOV RITCHIE HWY	U -Principal Arterial – Other	STATE PRIMARY	NHS	State Highway Agency	023.870	END X-REF W/ US 50	POSITIVE BARRIER	3	38,921
					023.870	EXIT #27			
					023.870	MD 450 GOV RITCHIE HWY			
					023.870	RP 50 RAMP 10 FR MD 2 SB TO US 50 EB			
					023.875	US 50 BLUE STAR MEMORIAL HWY (WB/L)			
					024.080	RP 50 RAMP 2 FR US 50 WB TO MD 2 NB			
					024.135		UNPROTECTED		
					024.180		POSITIVE BARRIER		
					024.230		UNPROTECTED		
					024.270	MD 648 F BALTO ANNAPOLIS BLVD			
					024.346	CO 2566 CHAUTAUGUA RD			
					024.350			4	
					024.354	CO 2566 CHAUTAUGUA RD (WB/L)			
					024.440	CO 4643 BALTO ANNAPOLIS BLVD			
					024.530		POSITIVE BARRIER		
					024.584		UNPROTECTED		
					024.700		POSITIVE BARRIER		
					024.730	CO 4643 BALTO ANNAPOLIS BLVD			
					024.743		UNPROTECTED		
					024.810	CO 4644 BALTO ANNAPOLIS BLVD		5	
					024.950			6	
					025.030	XO 77 CROSSOVER			
					025.120	CO 2591 ARNOLD RD			
					025.174			5	
					025.230		POSITIVE BARRIER		
					025.260	CO 4644 BALTO ANNAPOLIS BLVD	UNPROTECTED		
					025.440	MD 648 D BALTO ANNAPOLIS BLVD		4	
					025.490		POSITIVE BARRIER		
					025.527		UNPROTECTED		
					025.690	CO 5441 JOYCE LA E			
					025.760		POSITIVE BARRIER		

MARYLAND DEPARTMENT OF TRANSPORTATION
STATE HIGHWAY ADMINISTRATION
DATA SERVICES DIVISION

2022 HIGHWAY LOCATION REFERENCE

COUNTY: ANNE ARUNDEL
DISTRICT: 5
DATE: 1/16/2024
VERSION: 1.0

ROUTE NUMBER: MD 2

DIRECTION: NORTH (INVENTORY)

ROAD_NAME	FUNCTIONAL CLASS	STATE SYSTEM	NHS	MAINTENANCE	MILEPOINT	MILEPOINT DESCRIPTION	MEDIAN TYPE	MARKED LANES	AADT
GOV RITCHIE HWY	U -Principal Arterial – Other	STATE PRIMARY	NHS	State Highway Agency	025.990	XO 9 CROSSOVER	UNPROTECTED	4	38,921
					026.080	CO 5332 BEECHWOOD RD	POSITIVE BARRIER		
					026.133		UNPROTECTED		
					026.228		POSITIVE BARRIER		
					026.270	CO 2414 MOORE RD			
					026.320	XO 47 CROSSOVER			
					026.350	OP 687 NO NAME			
					026.510			5	
					026.680			6	
					026.725	OP 5307 W CAMPUS DR			
					026.730		UNPROTECTED		
					026.735	OP 5307 W CAMPUS DR (WB/L)			
					026.966	CO 2420 COLLEGE PKWY			
					026.970		POSITIVE BARRIER		59,833
					026.974	CO 2420 COLLEGE PKWY (WB/L)			
					027.190		CURBED		
					027.280		UNPROTECTED		
					027.410	XO 115 CROSSOVER			
					027.450	ATR STATION #0042 (CABINET SB/L)			
					027.490	CO 2334 JONES STATION RD			
					027.574			5	
					027.610	CO 2349 MANHATTAN LN			
					027.660			4	
					027.723	XO 114 CROSSOVER			
					028.297	XO 93 CROSSOVER			
					028.520		CURBED	6	
					028.700	CO 2333 CYPRESS CREEK RD			
					028.840	BEGIN STRUCTURE 020224001			
					028.846	END STRUCTURE 020224001			
					028.910	CO 2272 MCKINSEY RD			
					029.020	XO 20 CROSSOVER			
					029.260	CO 2321 ARUNDEL BEACH RD			

MARYLAND DEPARTMENT OF TRANSPORTATION
STATE HIGHWAY ADMINISTRATION
DATA SERVICES DIVISION

2022 HIGHWAY LOCATION REFERENCE

COUNTY: ANNE ARUNDEL
DISTRICT: 5
DATE: 1/16/2024
VERSION: 1.0

ROUTE NUMBER: MD 2

DIRECTION: NORTH (INVENTORY)

ROAD_NAME	FUNCTIONAL CLASS	STATE SYSTEM	NHS	MAINTENANCE	MILEPOINT	MILEPOINT DESCRIPTION	MEDIAN TYPE	MARKED LANES	AADT
GOV RITCHIE HWY	U -Principal Arterial – Other	STATE PRIMARY	NHS	State Highway Agency	029.390	MD 648 D	BALTO ANNAPOLIS BLVD	CURBED	60,464
					029.434	CO 5625	LEELYN DR		
					029.438	CO 5625	LEELYN DR (WB/L)		
					029.892	CO 2149	TOWN NECK RD		
					029.910	MD 648 H	BALTO ANNAPOLIS BLVD		
					029.980				4
					030.000		UNPROTECTED		
					030.270	XO 50	CROSSOVER		
					030.321	CO 5757	CARLYN DR		
					030.339	CO 5757	CARLYN DR (WB/L)		
					030.660	CO 2148	MADARY RD		
					030.720	OP 608	COACHMANS RD	POSITIVE BARRIER	
					030.720	XO 37	CROSSOVER		
					030.761				5
					030.870				6
					031.000	CO 2041	MAGOTHY BRIDGE RD		
					031.100				5
					031.242				4
					031.400	XO 46	CROSSOVER	UNPROTECTED	
					031.530	OP 613	NO NAME		
					031.630	XO 64	CROSSOVER		
					031.630	CO 4480	HAMBURG ST		
					031.649	XO 10	CROSSOVER		
					031.736	XO 444	CROSSOVER		
					031.750	XO 445	CROSSOVER		
					031.750	CO 2084	EAST CHESTNUT ST		
					031.850	CO 5404	EAST WEST BLVD		49,414
					031.850	CO 2069	PASADENA RD		
					031.980	CO 2091	HASTINGS LA		
					032.241		POSITIVE BARRIER		
					032.266	MD 10	ARUNDEL EXPWY		
		STATE SECONDARY			032.270				20,682

MARYLAND DEPARTMENT OF TRANSPORTATION
STATE HIGHWAY ADMINISTRATION
DATA SERVICES DIVISION

2022 HIGHWAY LOCATION REFERENCE

COUNTY: ANNE ARUNDEL
DISTRICT: 5
DATE: 1/16/2024
VERSION: 1.0

ROUTE NUMBER: MD 2

DIRECTION: NORTH (INVENTORY)

ROAD_NAME	FUNCTIONAL CLASS	STATE SYSTEM	NHS	MAINTENANCE	MILEPOINT	MILEPOINT DESCRIPTION	MEDIAN TYPE	MARKED LANES	AADT
GOV RITCHIE HWY	U -Principal Arterial – Other	STATE SECONDARY	NHS	State Highway Agency	032.275 MD 10	ARUNDEL EXPWY (SB/L)	POSITIVE BARRIER	4	20,682
					032.295		UNPROTECTED		
					032.346		POSITIVE BARRIER		
					032.370 CO 1515	ELVATON DR			
					032.400		UNPROTECTED		
					032.640 CO 1515	ELVATON DR			
					032.920			5	
					032.930 CO 3749	WISHING ROCK RD		6	
					033.270 CO 4505	JUMPERS HOLE RD			33,002
					033.450 XO 61	CROSSOVER			
					033.570 XO 1	CROSSOVER			
					033.630			5	
					033.740 RP 100	RAMP 1 FR MD 2 NB TO MD 100 WB			
					033.780			4	
					033.860 RP 100	RAMP 3 FR MD 100 EB TO MD 2 NB	POSITIVE BARRIER		
					033.880			5	
					033.964 MD 100	NO NAME			
					033.980	EXIT #16 (MD 100)			20,473
					033.996 MD 100	NO NAME (WB/L)			
					034.120 MD 177	MOUNTAIN RD	CURBED		
					034.126 MD 177	MOUNTAIN RD (WB/L)			
					034.295 OP 226	AMERICANA CIR			
					034.300			6	
					034.305 OP 226	AMERICANA CIR (WB/L)			
					034.495 CO 780	MARLEY STATION RD (NB/L)			
					034.500		UNPROTECTED	5	
					034.505 CO 780	MARLEY STATION RD			
					034.530	ATR STATION #0018 (CABINET NB/L)			
					034.590 CO 788	SANDBURY AVE			
					034.670 CO 787	PHELPS AVE		4	
					034.689 CO 787	PHELPS AVE (SB/L)			
					034.800	BEGIN STRUCTURE 020007001			

MARYLAND DEPARTMENT OF TRANSPORTATION
STATE HIGHWAY ADMINISTRATION
DATA SERVICES DIVISION

2022 HIGHWAY LOCATION REFERENCE

COUNTY: ANNE ARUNDEL
DISTRICT: 5
DATE: 1/16/2024
VERSION: 1.0

ROUTE NUMBER: MD 2

DIRECTION: NORTH (INVENTORY)

ROAD_NAME	FUNCTIONAL CLASS	STATE SYSTEM	NHS	MAINTENANCE	MILEPOINT	MILEPOINT DESCRIPTION	MEDIAN TYPE	MARKED LANES	AADT
GOV RITCHIE HWY	U -Principal Arterial – Other	STATE SECONDARY	NHS	State Highway Agency	034.807	END STRUCTURE 020007001	UNPROTECTED	4	20,473
					034.854	BEGIN STRUCTURE 020128001			
					034.860	END STRUCTURE 020128001			
					035.000	CO 793 NORFOLK RD			
					035.000	CO 723 NORMAN RD			
					035.080		POSITIVE BARRIER		
					035.140		UNPROTECTED		
					035.410	CO 797 FARRINGTON RD			
					035.410	CO 716 GUILDFORD RD			
					035.463		POSITIVE BARRIER		
					035.545		UNPROTECTED		
					035.590	CO 698 AQUAHART RD			
					035.590	CO 711 FITZALLEN RD			
					035.680		POSITIVE BARRIER		
					035.760		UNPROTECTED		
					035.910	CO 715 EAST WAY			
					035.980	CO 6560 5TH AVE SE			
					036.010	CO 670 KUETHE RD			
					036.120	XO 69 CROSSOVER			
					036.210	CO 671 O ST NE			
					036.330	MD 648 E BALTO ANNAPOLIS BLVD			22,642
					036.390	CO 661 DELAWARE AVE			
					036.495	OP 5496 MARYLAND AVE (WB/L)			
					036.500		POSITIVE BARRIER		
					036.505	OP 5496 MARYLAND AVE			
					036.570	CO 665 NEW JERSEY AVE NE			
					036.621		UNPROTECTED		
					036.660	CO 6568 GEORGIA AVE NE			
					036.690		POSITIVE BARRIER		
					036.775		UNPROTECTED		
					036.990	CO 513 6TH AVE NE			
					037.180	XO 11 CROSSOVER			

MARYLAND DEPARTMENT OF TRANSPORTATION
STATE HIGHWAY ADMINISTRATION
DATA SERVICES DIVISION

2022 HIGHWAY LOCATION REFERENCE

COUNTY: ANNE ARUNDEL
DISTRICT: 5
DATE: 1/16/2024
VERSION: 1.0

ROUTE NUMBER: MD 2

DIRECTION: NORTH (INVENTORY)

ROAD_NAME	FUNCTIONAL CLASS	STATE SYSTEM	NHS	MAINTENANCE	MILEPOINT	MILEPOINT DESCRIPTION	MEDIAN TYPE	MARKED LANES	AADT
GOV RITCHIE HWY	U -Principal Arterial – Other	STATE SECONDARY	NHS	State Highway Agency	037.243		POSITIVE BARRIER	4	22,642
					037.290	CO 512 8TH AVE NE	UNPROTECTED		
					037.330	CO 507 MARIE AVE			
					037.430	CO 508 ROESLER RD			
					037.750	MD 270 FURNACE BRANCH RD	POSITIVE BARRIER		
					037.838	BEGIN STRUCTURE 020006001			
					037.845	END STRUCTURE 020006001			
					037.862		UNPROTECTED		
					037.930	OP 5613 ERTEL RD			
					038.056		CURBED		
					038.120	CO 546 DOVER RD		5	
					038.190	MD 3 BU CRAIN HWY			
					038.260	CO 4920 HOLSUM WAY			36,352
					038.298			6	
					038.320	OP 292 VERNON AVE	POSITIVE BARRIER	5	
					038.370		CURBED		
					038.586	MD 710 EAST ORDNANCE RD			
					038.590			6	
					038.594	MD 710 EAST ORDNANCE RD (WB/L)			
					038.900	CO 305 ORCHARD RD			
					038.900	CO 303 SHELLY RD			
					038.950	EXIT #6B			
					038.950	IS 895 B HARBOR TUNNEL THRUWAY			
					039.170	IS 895 B HARBOR TUNNEL THRUWAY			
					039.180	XO 31 CROSSOVER			
					039.180	CO 306 WARFIELD RD			
					039.270			5	
					039.280	CO 314 CHERRY LA			
					039.335	MD 711 ARUNDEL CORP RD			
					039.345	MD 711 ARUNDEL CORP RD (EB/L)			
					039.365	BEGIN STRUCTURE 020095001			
					039.371	END STRUCTURE 020095001			

MARYLAND DEPARTMENT OF TRANSPORTATION
STATE HIGHWAY ADMINISTRATION
DATA SERVICES DIVISION

2022 HIGHWAY LOCATION REFERENCE

COUNTY: ANNE ARUNDEL
DISTRICT: 5
DATE: 1/16/2024
VERSION: 1.0

ROUTE NUMBER: MD 2

DIRECTION: NORTH (INVENTORY)

ROAD_NAME	FUNCTIONAL CLASS	STATE SYSTEM	NHS	MAINTENANCE	MILEPOINT	MILEPOINT DESCRIPTION	MEDIAN TYPE	MARKED LANES	AADT
GOV RITCHIE HWY	U -Principal Arterial – Other	STATE SECONDARY	NHS	State Highway Agency	039.441	BEGIN STRUCTURE 020093001	CURBED	5	36,352
					039.454 MD 695	BALTIMORE BELTWAY (OUTER LOOP)			
					039.460	EXIT #3A			
					039.466 MD 695	BALTIMORE BELTWAY (INNER LOOP)			
					039.482	END STRUCTURE 020093001			
					039.540 RP 695	RAMP 9 FR RAMP 1 (FR MD 10) TO MD 2 NB			
					039.620 OP 171	NO NAME		4	
					039.740 XO 112	CROSSOVER			
					039.780 CO 318	CEDAR HILL LA			
					039.920 CO 160	BON AIR AVE			
					039.948 XO 16	CROSSOVER			
					040.010 CO 162	CAMROSE AVE			
					040.110 CO 319	WALTON AVE			
					040.180 CO 321	SHORT ST			
					040.280 MD 171	CHURCH ST			19,232
					040.340 CO 324	SEWARD AVE			
					040.680 CO 369	E 11TH AVE			
					040.741 CO 398	10TH AVE			
					040.800 CO 358	TOWNSEND AVE			
					040.860 CO 359	DORIS AVE			
					040.910 CO 360	AUDREY AVE			
					040.920 CO 395	7TH AVE			
					040.970 CO 361	FRANKLIN AVE			
					041.030 CO 416	ORCHARD AVE			
					041.080 CO 415	HILLCREST AVE			
					041.100 CO 392	4TH AVE			
					041.180 CO 414	CHARLES ST			
					041.210 CO 413	HARWOOD ST			
					041.250 CO 411	EDISON ST			
					041.290 CO 410	TUNGSTON ST			
					041.330 CO 409	FRANKLE ST			
					041.370 OP 89	ALLEY			

MARYLAND DEPARTMENT OF TRANSPORTATION
STATE HIGHWAY ADMINISTRATION
DATA SERVICES DIVISION

2022 HIGHWAY LOCATION REFERENCE

COUNTY: ANNE ARUNDEL
DISTRICT: 5
DATE: 1/16/2024
VERSION: 1.0

ROUTE NUMBER: MD 2

DIRECTION: NORTH (INVENTORY)

ROAD_NAME	FUNCTIONAL CLASS	STATE SYSTEM	NHS	MAINTENANCE	MILEPOINT	MILEPOINT DESCRIPTION	MEDIAN TYPE	MARKED LANES	AADT
GOV RITCHIE HWY	U -Principal Arterial – Other	STATE SECONDARY	NHS	State Highway Agency	041.400	BALTO CITY LINE	CURBED	4	19,232
					041.400 MD 170	BELLE GROVE RD			
					041.400 MD 2	POTEE ST			
					041.400 MU 1530	S HANOVER ST			

ROUTE NUMBER: MD 2 AB

DIRECTION: EAST (INVENTORY)

ROAD_NAME	FUNCTIONAL CLASS	STATE SYSTEM	NHS	MAINTENANCE	MILEPOINT	MILEPOINT DESCRIPTION	MEDIAN TYPE	MARKED LANES	AADT
NO NAME	R -Local	STATE SECONDARY		State Highway Agency	000.000 MD 778 N	OLD SOLOMONS ISLAND RD	NONE	2	0
					000.040 MD 2	SOLOMONS ISLAND RD			

ROUTE NUMBER: MD 2 AD

DIRECTION: NORTH (INVENTORY)

ROAD_NAME	FUNCTIONAL CLASS	STATE SYSTEM	NHS	MAINTENANCE	MILEPOINT	MILEPOINT DESCRIPTION	MEDIAN TYPE	MARKED LANES	AADT
SOLOMONS ISLAND RD	U -Major Collector	STATE SECONDARY		State Highway Agency	000.000 MD 2	SOLOMONS ISLAND RD	CURBED	5	16,791
					000.006 IS 595	JOHN HANSON HWY (WB/L)			
					000.032 RP 595	RAMP 1 FR MD 2AD NB TO IS 595 WB			
					000.088 RP 595	RAMP 7 FR IS 595 WB TO MD 2AD SB			
					000.201 CO 2801	JENNIFER RD			
					000.201 CO 5826	MEDICAL PKWY			

ROUTE NUMBER: MD 3

DIRECTION: NORTH (INVENTORY)

ROAD_NAME	FUNCTIONAL CLASS	STATE SYSTEM	NHS	MAINTENANCE	MILEPOINT	MILEPOINT DESCRIPTION	MEDIAN TYPE	MARKED LANES	AADT
ROBERT CRAIN HWY	U -Principal Arterial – Other	STATE PRIMARY	NHS	State Highway Agency	000.000	BEGIN STRUCTURE 160053011	POSITIVE BARRIER	6	79,113
					000.000 MD 3	CRAIN HWY			
					000.000	PRINCE GEORGES CO/L			
					000.026	END STRUCTURE 160053011			
					000.069		UNPROTECTED		
					000.220 MD 450	DEFENSE HWY			75,403

MARYLAND DEPARTMENT OF TRANSPORTATION
STATE HIGHWAY ADMINISTRATION
DATA SERVICES DIVISION

2022 HIGHWAY LOCATION REFERENCE

COUNTY: ANNE ARUNDEL
DISTRICT: 5
DATE: 1/16/2024
VERSION: 1.0

ROUTE NUMBER: MD 3

DIRECTION: NORTH (INVENTORY)

ROAD_NAME	FUNCTIONAL CLASS	STATE SYSTEM	NHS	MAINTENANCE	MILEPOINT	MILEPOINT DESCRIPTION	MEDIAN TYPE	MARKED LANES	AADT
ROBERT CRAIN HWY	U -Principal Arterial – Other	STATE PRIMARY	NHS	State Highway Agency	000.230 MD 450	DEFENSE HWY (WB/L)	UNPROTECTED	6	75,403
					000.510		POSITIVE BARRIER		
					000.580 CO 5652	CROSSGATE DR			
					000.790		UNPROTECTED		
					000.880 XO 85	CROSSOVER			
					000.950		POSITIVE BARRIER		
					001.110 CO 2650	CLUBHOUSE GATE RD			
					001.419	MILE MARKER 4.0			
					001.430		UNPROTECTED		
					001.515 CO 2649	CRAWFORD BLVD			
					001.520		POSITIVE BARRIER		
					001.525 CO 2649	CRAWFORD BLVD (WB/L)			
					001.790		UNPROTECTED		
					001.964		POSITIVE BARRIER		
					002.040			7	
					002.073		UNPROTECTED	6	
					002.095			7	
					002.150			6	
					002.180 MD 424	DAVIDSONVILLE RD		7	71,621
					002.210		POSITIVE BARRIER		
					002.410			6	
					002.496	MILE MARKER 5.0			
					002.500 CO 6623	CARVER RD			
					002.573		UNPROTECTED		
					002.640 CO 3778	LEE AVE			
					002.650		POSITIVE BARRIER		
					002.798 XO 71	CROSSOVER			
					002.799		UNPROTECTED		
					003.120 XO 440	CROSSOVER			
					003.120 CO 4458	JOHNS HOPKINS RD			
					003.152		UNPROTECTED		
					003.193		POSITIVE BARRIER		

MARYLAND DEPARTMENT OF TRANSPORTATION
STATE HIGHWAY ADMINISTRATION
DATA SERVICES DIVISION

2022 HIGHWAY LOCATION REFERENCE

COUNTY: ANNE ARUNDEL
DISTRICT: 5
DATE: 1/16/2024
VERSION: 1.0

ROUTE NUMBER: MD 3

DIRECTION: NORTH (INVENTORY)

ROAD_NAME	FUNCTIONAL CLASS	STATE SYSTEM	NHS	MAINTENANCE	MILEPOINT	MILEPOINT DESCRIPTION	MEDIAN TYPE	MARKED LANES	AADT
ROBERT CRAIN HWY	U -Principal Arterial – Other	STATE PRIMARY	NHS	State Highway Agency	003.199	XO 441 CROSSOVER	POSITIVE BARRIER	6	71,621
					003.245		UNPROTECTED		
					003.272	XO 441 CROSSOVER			
					003.360	XO 449 CROSSOVER			
					003.360	CO 4460 WELLFLEET LA			
					003.454	MILE MARKER 6.0			
					003.530		POSITIVE BARRIER		
					003.580		UNPROTECTED		
					003.667		POSITIVE BARRIER		
					003.832	XO 442 CROSSOVER			
					003.940		UNPROTECTED		
					003.960	CO 2637 RIEDEL RD			
					004.081	XO 443 CROSSOVER			
					004.331		POSITIVE BARRIER		
					004.390	CO 2624 ST STEPHENS CHURCH RD		4	
					004.525	MILE MARKER 7.0			
					004.660		UNPROTECTED		
					004.672		POSITIVE BARRIER		
					004.679	XO 103 CROSSOVER			
					004.946	XO 448 CROSSOVER			
					005.300	XO 454 CROSSOVER			
					005.555			5	
					005.650	MD 175 ANNAPOLIS RD		4	69,031
					005.650	CO 1207 MILLERSVILLE RD			
					005.785	XO 86 CROSSOVER			
					006.020	RP 3 RAMP 4 FR MD 3 NB TO MD 32 EB			
					006.340	RP 3 RAMP 3 FR MD 32 EB TO MD 3 NB			
					006.395	MD 32 NO NAME (SB/L)			
					006.425	MD 32 NO NAME			
					006.480	RP 3 RAMP 1 FR MD 3 NB TO MD 32 WB			
					006.639	BEGIN STRUCTURE 020146001			
					006.660	IS 97 NO NAME (SB/L)			

MARYLAND DEPARTMENT OF TRANSPORTATION
STATE HIGHWAY ADMINISTRATION
DATA SERVICES DIVISION

2022 HIGHWAY LOCATION REFERENCE

COUNTY: ANNE ARUNDEL
DISTRICT: 5
DATE: 1/16/2024
VERSION: 1.0

ROUTE NUMBER: MD 3

DIRECTION: NORTH (INVENTORY)

ROAD_NAME	FUNCTIONAL CLASS	STATE SYSTEM	NHS	MAINTENANCE	MILEPOINT	MILEPOINT DESCRIPTION	MEDIAN TYPE	MARKED LANES	AADT
ROBERT CRAIN HWY	U -Principal Arterial - Other	STATE PRIMARY	NHS	State Highway Agency	006.690 IS 97	NO NAME	POSITIVE BARRIER	4	69,031
					006.714	END STRUCTURE 020146001			
					006.750 RP 3	RAMP 2 FR MD 3 WB TO MD 997D NB			
					007.000		UNPROTECTED		
					007.110	EXIT #7			
					007.110 IS 97	NO NAME			

ROUTE NUMBER: MD 3 AA

DIRECTION: WEST (INVENTORY)

ROAD_NAME	FUNCTIONAL CLASS	STATE SYSTEM	NHS	MAINTENANCE	MILEPOINT	MILEPOINT DESCRIPTION	MEDIAN TYPE	MARKED LANES	AADT
NO NAME(CONNECTOR RD)	U -Local	STATE SECONDARY		State Highway Agency	000.000 CO 5461	VETERANS HWY	NONE	2	0
					000.007 CO 5461	VETERANS HWY (SB/L)			
					000.033 MD 3 AB	OLD SECT MD 3			

ROUTE NUMBER: MD 3 AB

DIRECTION: SOUTH (INVENTORY)

ROAD_NAME	FUNCTIONAL CLASS	STATE SYSTEM	NHS	MAINTENANCE	MILEPOINT	MILEPOINT DESCRIPTION	MEDIAN TYPE	MARKED LANES	AADT
OLD SECT MD 3	U -Local	STATE SECONDARY		State Highway Agency	000.000	ROAD END	NONE	2	0
					000.035 MD 3 AA	NO NAME(CONNECTOR RD)			
					000.185	ROAD END: GUARDRAIL			

ROUTE NUMBER: MD 3 BU

DIRECTION: NORTH (INVENTORY)

ROAD_NAME	FUNCTIONAL CLASS	STATE SYSTEM	NHS	MAINTENANCE	MILEPOINT	MILEPOINT DESCRIPTION	MEDIAN TYPE	MARKED LANES	AADT
NEW CUT RD	U -Minor Arterial	STATE SECONDARY		State Highway Agency	000.000 CO 1344	NEW CUT RD	CENTER TLA (UNDIV)	2	13,044
					000.065			3	
					000.110 CO 5458	GROVER RD			
					000.260			4	
					000.329 MD 997 E	STEVENSON RD	NONE		
					000.331 MD 997 E	STEVENSON RD (WB/L)			

MARYLAND DEPARTMENT OF TRANSPORTATION
STATE HIGHWAY ADMINISTRATION
DATA SERVICES DIVISION

2022 HIGHWAY LOCATION REFERENCE

COUNTY: ANNE ARUNDEL
DISTRICT: 5
DATE: 1/16/2024
VERSION: 1.0

ROUTE NUMBER: MD 3 BU

DIRECTION: NORTH (INVENTORY)

ROAD_NAME	FUNCTIONAL CLASS	STATE SYSTEM	NHS	MAINTENANCE	MILEPOINT	MILEPOINT DESCRIPTION	MEDIAN TYPE	MARKED LANES	AADT
NEW CUT RD	U -Minor Arterial	STATE SECONDARY		State Highway Agency	000.358		PAINTED (UNDIV)	4	13,044
					000.409		CURBED		
					000.440	RP 97 RAMP 6 FR MD 3BU EB TO IS 97 SB			
					000.480	RP 97 RAMP 5 FR RAMP 8 (FR IS97 SB) TO MD 3BU			
					000.525	IS 97 NO NAME (SB/L)			
CRAIN HWY					000.540	EXIT #12			31,104
					000.560	IS 97 NO NAME			
					000.560	RP 97 RAMP 1 FR MD 3BU NB TO VETERANS HWY			
					000.620	CO 5461 VETERANS HWY			
					000.670			6	
					000.750			5	
					000.800	XO 41 CROSSOVER	POSITIVE BARRIER		
					000.800	CO 3827 GREENBRANCH LA			
					000.900			6	
					000.976	CO 3828 CRAINMONT DR			
					000.980		CURBED		
					000.984	CO 3828 CRAINMONT DR			
					001.096	CO 4176 NOLPARK CT			
					001.104	CO 4176 NOLPARK CT (NB/L)			
					001.210	CO 6555 PHIRNE RD E	POSITIVE BARRIER		
					001.360	CO 4049 HIDDEN BROOK DR		5	
					001.630	CO 873 MAYO RD	CURBED	6	
					001.666	CO 1371 HOSPITAL DR			
					001.670		POSITIVE BARRIER	5	17,154
					001.674	CO 1371 HOSPITAL DR (WB/L)			
					001.820			4	
					001.825	MD 100 NO NAME			
					001.875	MD 100 NO NAME (WB/L)			
					001.904		UNPROTECTED		
					001.930	CO 858 OAK MANOR DR		5	
					002.120			4	
					002.180		CURBED		

MARYLAND DEPARTMENT OF TRANSPORTATION
STATE HIGHWAY ADMINISTRATION
DATA SERVICES DIVISION

2022 HIGHWAY LOCATION REFERENCE

COUNTY: ANNE ARUNDEL
DISTRICT: 5
DATE: 1/16/2024
VERSION: 1.0

ROUTE NUMBER: MD 3 BU

DIRECTION: NORTH (INVENTORY)

ROAD_NAME	FUNCTIONAL CLASS	STATE SYSTEM	NHS	MAINTENANCE	MILEPOINT	MILEPOINT DESCRIPTION	MEDIAN TYPE	MARKED LANES	AADT
CRAIN HWY	U -Minor Arterial	STATE SECONDARY		State Highway Agency	002.210		CENTER TLA (UNDIV)	4	17,154
					002.320	OP 238 CRAIN CT CIR			
					002.440	CO 698 AQUAHART RD			
					002.440	CO 606 THELMA AVE			
					002.530	MD 174 QUARTERFIELD RD			21,824
					002.550	MD 174 REECE RD (SB/L)			
					002.570	CO 619 PERSHING AVE			
					002.630	CO 616 MAIN AVE SW			
					002.640	CO 683 MAIN AVE SE			
					002.680	CO 618 ROOSEVELT AVE			
					002.740	CO 620 WILSON BLVD			
					002.743		NONE	3	
					002.790	CO 622 LINCOLN AVE			
					002.800	CO 6560 5TH AVE SE		2	
					002.800	CO 643 5TH AVE SW			
					002.880		CENTER TLA (UNDIV)		
					002.930	OP 213 ALLEY	NONE		
					002.960	CO 6561 4TH AVE SE			
					002.960	CO 642 4TH AVE SW			
					003.000	OP 212 ALLEY 236	CENTER TLA (UNDIV)		
					003.040	CO 641 3RD AVE SE			
					003.040	CO 6562 3RD AVE SW			
					003.080	OP 211 ALLEY			
					003.120	CO 640 2ND AVE SE			
					003.120	CO 6565 2ND AVE SW			
					003.160	OP 208 ALLEY			
					003.190	CO 6566 1ST AVE SE			
					003.190	CO 639 1ST AVE SW			
					003.230	OP 206 ALLEY	NONE		
					003.260	CO 634 CENTRAL AVE			
					003.260	CO 648 POST 40 RD			
	U -Major Collector				003.340	MD 648 E BALTO ANNAPOLIS BLVD			11,024

MARYLAND DEPARTMENT OF TRANSPORTATION
STATE HIGHWAY ADMINISTRATION
DATA SERVICES DIVISION

2022 HIGHWAY LOCATION REFERENCE

COUNTY: ANNE ARUNDEL
DISTRICT: 5
DATE: 1/16/2024
VERSION: 1.0

ROUTE NUMBER: MD 3 BU

DIRECTION: NORTH (INVENTORY)

ROAD_NAME	FUNCTIONAL CLASS	STATE SYSTEM	NHS	MAINTENANCE	MILEPOINT	MILEPOINT DESCRIPTION	MEDIAN TYPE	MARKED LANES	AADT
CRAIN HWY	U-Major Collector	STATE SECONDARY		State Highway Agency	003.408		CENTER TLA (UNDIV)	2	11,024
					003.420	CO 652 MARYLAND AVE NW			
					003.450	OP 5496 MARYLAND AVE			
					003.500	CO 655 NEW JERSEY AVE NW			
					003.570	CO 6568 GEORGIA AVE NE	NONE		
					003.570	CO 656 GEORGIA AVE NW			
					003.730	CO 521 GLEN OAK LA			
					003.820	CO 518 VIRGINIA AVE NW			
					003.900	CO 513 6TH AVE NE			
					004.200	CO 512 8TH AVE NE			
					004.200	CO 3616 8TH AVE NW			
					004.290	CO 511 9TH AVE NW			
					004.400	CO 510 JACKSON AVE NW			
					004.460	CO 509 11TH AVE NW			
					004.580		CENTER TLA (UNDIV)		
					004.670	MD 270 FURNACE BRANCH RD	NONE		
					004.730	BEGIN STRUCTURE 020064001			
					004.740	END STRUCTURE 020064001			
					004.780	OP 170 CRAIN CT			
					004.820			3	
					004.910	CO 273 FURNACE BRANCH RD			
					005.050			2	
					005.070	MD 2 GOV RITCHIE HWY (SB/L)			
					005.080	MD 2 GOV RITCHIE HWY			

ROUTE NUMBER: MD 3 C

DIRECTION: EAST (INVENTORY)

ROAD_NAME	FUNCTIONAL CLASS	STATE SYSTEM	NHS	MAINTENANCE	MILEPOINT	MILEPOINT DESCRIPTION	MEDIAN TYPE	MARKED LANES	AADT
BENFIELD BLVD	U-Major Collector	STATE SECONDARY		State Highway Agency	000.140	CO 1476 BENFIELD BLVD	PAINTED (UNDIV)	2	8,615
					000.140	CO 5459 NAJILES RD			
					000.190		CENTER TLA (UNDIV)	3	

MARYLAND DEPARTMENT OF TRANSPORTATION
STATE HIGHWAY ADMINISTRATION
DATA SERVICES DIVISION

2022 HIGHWAY LOCATION REFERENCE

COUNTY: ANNE ARUNDEL
DISTRICT: 5
DATE: 1/16/2024
VERSION: 1.0

ROUTE NUMBER: MD 3 C

DIRECTION: EAST (INVENTORY)

ROAD_NAME	FUNCTIONAL CLASS	STATE SYSTEM	NHS	MAINTENANCE	MILEPOINT	MILEPOINT DESCRIPTION	MEDIAN TYPE	MARKED LANES	AADT			
BENFIELD BLVD	U -Major Collector	STATE SECONDARY		State Highway Agency	000.250	RP 97	RAMP 6 FR MD 3C EB TO IS 97 SB	CURBED	2	8,615		
					000.320	RP 97	RAMP 5 FR IS 97 SB TO MD 3C EB		3			
	U -Minor Arterial					000.365	BEGIN STRUCTURE 020141001					
						000.380	IS 97				NO NAME (SB/L)	
						000.390					EXIT #10	20,091
						000.400	IS 97				NO NAME	
						000.414					END STRUCTURE 020141001	
						000.450	RP 97				RAMP 3 FR MD 3C TO RAMP 2 (TO IS 97 NB)	4
						000.577	CO 5461				VETERANS HWY (SB/L)	
	000.583	CO 5461	VETERANS HWY									
	000.644			PAINTED (UNDIV)								
000.690	CO 1476	BENFIELD BLVD	NONE									

ROUTE NUMBER: MD 3 D

DIRECTION: EAST (INVENTORY)

ROAD_NAME	FUNCTIONAL CLASS	STATE SYSTEM	NHS	MAINTENANCE	MILEPOINT	MILEPOINT DESCRIPTION	MEDIAN TYPE	MARKED LANES	AADT		
BRIGHTVIEW DR	U -Local	STATE SECONDARY		State Highway Agency	000.000	CO 5458	GROVER RD	NONE	2	3,495	
					000.137		BEGIN STRUCTURE 020140001				
					000.150	IS 97	NO NAME (SB/L)				
					000.170	IS 97	NO NAME				
					000.180		END STRUCTURE 020140001				
					000.243						3
					000.257	CO 5461	VETERANS HWY (SB/L)				
					000.260	CO 1418	BRIGHTVIEW DR				

ROUTE NUMBER: MD 4

DIRECTION: NORTH (INVENTORY)

ROAD_NAME	FUNCTIONAL CLASS	STATE SYSTEM	NHS	MAINTENANCE	MILEPOINT	MILEPOINT DESCRIPTION	MEDIAN TYPE	MARKED LANES	AADT	
SOUTHERN MD BLVD	R -Principal Arterial – Other	STATE PRIMARY	NHS	State Highway Agency	000.000	CALVERT CO/L	UNPROTECTED	4	40,371	
					000.000	MD 4				SOUTHERN MD BLVD
					000.380	CO 3541				LOWER PINDELL RD

MARYLAND DEPARTMENT OF TRANSPORTATION
STATE HIGHWAY ADMINISTRATION
DATA SERVICES DIVISION

2022 HIGHWAY LOCATION REFERENCE

COUNTY: ANNE ARUNDEL
DISTRICT: 5
DATE: 1/16/2024
VERSION: 1.0

ROUTE NUMBER: MD 4

DIRECTION: NORTH (INVENTORY)

ROAD_NAME	FUNCTIONAL CLASS	STATE SYSTEM	NHS	MAINTENANCE	MILEPOINT	MILEPOINT DESCRIPTION	MEDIAN TYPE	MARKED LANES	AADT	
SOUTHERN MD BLVD	R -Principal Arterial – Other	STATE PRIMARY	NHS	State Highway Agency	000.580	MD 980 C	FISHERS STATION RD	POSITIVE BARRIER	4	40,371
					001.430	OP 1168	TALBOT RD			
					001.560	MD 794	SOUTHERN MD BLVD	UNPROTECTED		
STEPHANIE ROPER HIGHWAY	U -Principal Arterial – Other				001.900	MD 258	BAY FRONT RD			40,315
					002.090	RP 4	RAMP 2 FR MD 794 WB TO MD 4 NB			
					003.160	XO 82	CROSSOVER			
					003.970	RP 4	RAMP 2 FR MD 4 WB TO MD 794 NB			
					004.310	MD 408	MT ZION RD			
					004.560	RP 4	RAMP 1 FR MD 408 NB TO MD 4 WB			
					004.745		BEGIN STRUCTURE 160011001			
					004.770		END STRUCTURE 160011001			
					004.770		PRINCE GEORGES CO/L			
					004.770	MD 4	STEPHANIE ROPER HWY			

ROUTE NUMBER: MD 10

DIRECTION: NORTH (INVENTORY)

ROAD_NAME	FUNCTIONAL CLASS	STATE SYSTEM	NHS	MAINTENANCE	MILEPOINT	MILEPOINT DESCRIPTION	MEDIAN TYPE	MARKED LANES	AADT	
ARUNDEL EXPWY	U -Principal Arterial – Other Freew	STATE PRIMARY	NHS	State Highway Agency	000.000	MD 2	GOV RITCHIE HWY	CURBED	3	31,563
					000.090			POSITIVE BARRIER	4	
					000.280		BEGIN STRUCTURE 020176001			
					000.286		END STRUCTURE 020176001			
					000.539		BEGIN STRUCTURE 020175001			
					000.560	MD 100	NO NAME			
					000.575		END STRUCTURE 020175001			
					000.810		BEG X-REF W/ MD 100			
					000.810	MD 100	NO NAME (WB/L)			
					001.290		END X-REF W/ MD 100	UNPROTECTED		38,593
					001.290	MD 100	NO NAME (WB/L)			
					001.470		BEGIN STRUCTURE 020174011			
					001.480	CO 4505	JUMPERS HOLE RD			
					001.497		END STRUCTURE 020174011			

MARYLAND DEPARTMENT OF TRANSPORTATION
STATE HIGHWAY ADMINISTRATION
DATA SERVICES DIVISION

2022 HIGHWAY LOCATION REFERENCE

COUNTY: ANNE ARUNDEL
DISTRICT: 5
DATE: 1/16/2024
VERSION: 1.0

ROUTE NUMBER: MD 10

DIRECTION: NORTH (INVENTORY)

ROAD_NAME	FUNCTIONAL CLASS	STATE SYSTEM	NHS	MAINTENANCE	MILEPOINT	MILEPOINT DESCRIPTION	MEDIAN TYPE	MARKED LANES	AADT
ARUNDEL EXPWY	U -Principal Arterial – Other Freew	STATE PRIMARY	NHS	State Highway Agency	001.681	BEGIN STRUCTURE 020172011	UNPROTECTED	4	38,593
					001.701 MD 177	MOUNTAIN RD			
					001.710		POSITIVE BARRIER		41,441
					001.719 MD 177	MOUNTAIN RD (WB/L)			
					001.742	END STRUCTURE 020172011			
					001.800		UNPROTECTED		
					002.150		POSITIVE BARRIER		
					002.190 RP 10	RAMP 2 FR MD 177 WB TO MD 10 NB		5	
					002.420			6	
					002.630 CO 780	MARLEY STATION RD			
					003.127	BEGIN STRUCTURE 020169011			
					003.168	END STRUCTURE 020169011			
					003.320 RP 10	RAMP 4 FR MD 10 NB TO MD 648E EB			
					003.450		UNPROTECTED		
					003.540		POSITIVE BARRIER		
					003.560 RP 10	RAMP 1 FR MD 10 NB TO MD 648E WB			
					003.596 MD 648 E	BALTO ANNAPOLIS BLVD (SB/L)			
					003.600				44,051
					003.604 MD 648 E	BALTO ANNAPOLIS BLVD			
					003.640		UNPROTECTED		
					003.900 RP 10	RAMP 2 FR MD 648E WB TO MD 10 NB			
					004.190		POSITIVE BARRIER		
					004.300		UNPROTECTED		
					004.360		POSITIVE BARRIER		
					004.400 CO 3806	N THOMPSON AVE			
					004.670 RP 10	RAMP 4 FR MD 10 NB TO MD 270 EB			
					004.970 RP 10	RAMP 3 FR MD 270 EB TO MD 10 NB			
					005.020 MD 270	FURNACE BRANCH RD (SB/L)			
					005.040 MD 270	FURNACE BRANCH RD			
					005.340 RP 10	RAMP 2 FR MD 270 WB TO MD 10 NB			
					005.379	BEGIN STRUCTURE 020109011			
					005.407	END STRUCTURE 020109011			

MARYLAND DEPARTMENT OF TRANSPORTATION
STATE HIGHWAY ADMINISTRATION
DATA SERVICES DIVISION

2022 HIGHWAY LOCATION REFERENCE

COUNTY: ANNE ARUNDEL
DISTRICT: 5
DATE: 1/16/2024
VERSION: 1.0

ROUTE NUMBER: MD 10

DIRECTION: NORTH (INVENTORY)

ROAD_NAME	FUNCTIONAL CLASS	STATE SYSTEM	NHS	MAINTENANCE	MILEPOINT	MILEPOINT DESCRIPTION	MEDIAN TYPE	MARKED LANES	AADT
ARUNDEL EXPWY	U-Principal Arterial – Other Freew	STATE PRIMARY	NHS	State Highway Agency	005.830	RP 10 RAMP 4 FR MD 10 NB TO MD 710 EB	POSITIVE BARRIER	6	44,051
					005.870			5	
					006.090	RP 10 RAMP 3 FR MD 710 EB TO MD 10 NB			
					006.196	MD 710 EAST ORDNANCE RD			
					006.204	MD 710 EAST ORDNANCE RD (WB/L)			
					006.256	BEGIN STRUCTURE 020108001			
					006.260	END STRUCTURE 020108001			
					006.410	RP 10 RAMP 2 FR MD 710 WB TO MD 10 NB			
					006.630		UNPROTECTED	6	
					006.690		POSITIVE BARRIER	3	
					006.900	RP 10 RAMP 4 FR MD 10 NB TO MD 695 EB			
					007.160	MD 695 BALTIMORE BELTWAY (OUTER LOOP)			
					007.170	EXIT #7			
					007.170	RP 10 RAMP 1 FR MD 10 NB TO MD 695 WB			

ROUTE NUMBER: MD 32

DIRECTION: NORTH (INVENTORY)

ROAD_NAME	FUNCTIONAL CLASS	STATE SYSTEM	NHS	MAINTENANCE	MILEPOINT	MILEPOINT DESCRIPTION	MEDIAN TYPE	MARKED LANES	AADT
NO NAME	U-Principal Arterial – Other Freew	STATE PRIMARY	NHS	State Highway Agency	000.000	EXIT #7	POSITIVE BARRIER	3	50,363
					000.000	IS 97 NO NAME			
					000.070			4	
					000.400	IS 97 NO NAME			
					000.440	IS 97 NO NAME (SB/L)			
					000.660	RP 3 RAMP 1 FR MD 3 NB TO MD 32 WB			
					000.671	BEGIN STRUCTURE 020097001			
					000.680	MD 3 ROBERT CRAIN HWY			
					000.701	END STRUCTURE 020097001			
					000.752	BEGIN STRUCTURE 020096001			
					000.770	MD 3 ROBERT CRAIN HWY (SB/L)			
					000.785	END STRUCTURE 020096001			
					000.800	RP 3 RAMP 7 FR MD 32 WB TO MD 3 SB			

MARYLAND DEPARTMENT OF TRANSPORTATION
STATE HIGHWAY ADMINISTRATION
DATA SERVICES DIVISION

2022 HIGHWAY LOCATION REFERENCE

COUNTY: ANNE ARUNDEL
DISTRICT: 5
DATE: 1/16/2024
VERSION: 1.0

ROUTE NUMBER: MD 32

DIRECTION: NORTH (INVENTORY)

ROAD_NAME	FUNCTIONAL CLASS	STATE SYSTEM	NHS	MAINTENANCE	MILEPOINT	MILEPOINT DESCRIPTION	MEDIAN TYPE	MARKED LANES	AADT
NO NAME	U -Principal Arterial – Other Freew	STATE PRIMARY	NHS	State Highway Agency	001.170	RP 3 RAMP 8 FR MD 3 SB TO MD 32 WB	POSITIVE BARRIER	4	50,363
					001.440	XO 104 CROSSOVER			
					001.890	CO 1332 GAMBRILLS RD			
					002.350	MD 32 AA SAPPINGTON STATION RD			
					002.640	RP 32 RAMP 8 FR MD 32AA TO MD 32 WB			
					002.830	MD 32 AA SAPPINGTON STATION RD			
					003.926	XO 60 CROSSOVER			
					004.140	RP 32 RAMP 2 FR MD 32 WB TO MD 170 NB			
					004.150	BEGIN STRUCTURE 020204001			
					004.164	END STRUCTURE 020204001			
					004.527	BEGIN STRUCTURE 020205041			
					004.536	MD 170 TELEGRAPH RD			
					004.540				51,703
					004.544	MD 170 TELEGRAPH RD (SB/L)			
					004.557	END STRUCTURE 020205041			
					004.860	RP 32 RAMP 8 FR MD 170 SB TO MD 32 WB			
					004.926	BEGIN STRUCTURE 020206041			
					004.976	END STRUCTURE 020206041			
					005.100	XO 105 CROSSOVER			
					005.277	BEGIN STRUCTURE 020207041			
					005.280	CO 5575 TOWN CENTER BLVD (NB/L)			
					005.286	CO 5575 TOWN CENTER BLVD			
					005.291	END STRUCTURE 020207041			
					005.710	RP 32 RAMP 2 FR MD 32 WB TO MD 175 NB			
					006.050	RP 32 RAMP 1 FR MD 175 NB TO MD 32 WB			
					006.065	BEGIN STRUCTURE 020209041			
					006.078	MD 175 ANNAPOLIS RD			
SAVAGE RD					006.080				66,433
					006.093	END STRUCTURE 020209041			
					006.390	RP 32 RAMP 8 FR MD 175 SB TO MD 32 WB			
					006.440	GV 485 PEPPER RD			
					007.338	BEGIN STRUCTURE 020213001			

MARYLAND DEPARTMENT OF TRANSPORTATION
STATE HIGHWAY ADMINISTRATION
DATA SERVICES DIVISION

2022 HIGHWAY LOCATION REFERENCE

COUNTY: ANNE ARUNDEL
DISTRICT: 5
DATE: 1/16/2024
VERSION: 1.0

ROUTE NUMBER: MD 32

DIRECTION: NORTH (INVENTORY)

ROAD_NAME	FUNCTIONAL CLASS	STATE SYSTEM	NHS	MAINTENANCE	MILEPOINT	MILEPOINT DESCRIPTION	MEDIAN TYPE	MARKED LANES	AADT
SAVAGE RD	U -Principal Arterial – Other Freew	STATE PRIMARY	NHS	State Highway Agency	007.351	END STRUCTURE 020213001	POSITIVE BARRIER	4	66,433
					008.167	RP 32 RAMP 4 FR MD 32 NB TO MD 198 EB			
MAPES RD					008.390	MD 198 LAUREL FT MEADE RD			54,483
					008.600	RP 32 RAMP 2 FR MD 198 WB TO MD 32 NB			
					009.052	RP 32 RAMP 4 FR MD 32 NB TO SAMFORD RD EB			
					009.210	BEG X-REF W/ GV 714			
					009.210	GV 69 CONNECTOR RD			
					009.210	GV 714 MAPES RD			
SAVAGE RD					010.070	END X-REF W/ GV 714			
					010.070	GV 714 SAVAGE RD			
					010.180	RP 32 RAMP 2 FR CANINE RD WB TO MD 32 NB			
					010.290	RP 295 RAMP 2 FR MD 32 WB TO MD 295 NB			
					010.390	RP 295 RAMP 1 FR MD 295 NB TO MD 32 WB			
					010.391	BEGIN STRUCTURE 020215031			
					010.403	MD 295 BALTIMORE WASHINGTON PKWY			
					010.410				77,123
					010.417	MD 295 BALTIMORE WASHINGTON PKWY (SB/L)			
					010.432	END STRUCTURE 020215031			
					010.500	RP 295 RAMP 7 FR MD 32 WB TO MD 295 SB			
					010.693	RP 295 RAMP 8 FR MD 295 SB TO MD 32 WB			
					010.720			5	
					010.830		UNPROTECTED		
					010.880	BEGIN STRUCTURE 020102001			
					010.888	END STRUCTURE 020102001			
					011.030	RP 32 RAMP 2 FR MD 32 WB TO GUILFORD RD	POSITIVE BARRIER		
					011.190	RP 32 RAMP 4 FR GUILFORD RD TO MD 32 EB	UNPROTECTED		
					011.430	BEGIN STRUCTURE 130115041			
					011.460	END STRUCTURE 130115041			
					011.460	HOWARD CO/L			
					011.460	MD 32 PATUXENT PKWY			

MARYLAND DEPARTMENT OF TRANSPORTATION
STATE HIGHWAY ADMINISTRATION
DATA SERVICES DIVISION

2022 HIGHWAY LOCATION REFERENCE

COUNTY: ANNE ARUNDEL
DISTRICT: 5
DATE: 1/16/2024
VERSION: 1.0

ROUTE NUMBER: MD 32 AA

DIRECTION: NORTH (INVENTORY)

ROAD_NAME	FUNCTIONAL CLASS	STATE SYSTEM	NHS	MAINTENANCE	MILEPOINT	MILEPOINT DESCRIPTION	MEDIAN TYPE	MARKED LANES	AADT		
SAPPINGTON STATION RD	U -Local	STATE SECONDARY		State Highway Agency	000.000	MD 32	NO NAME	NONE	1	8,012	
					000.236	RP 32	RAMP 8 FR MD 32AA TO MD 32 WB	POSITIVE BARRIER			
									2		
								PAINTED (UNDIV)			
		U -Major Collector				000.440	CO 1176	BURNS CROSSING RD	NONE		13,342
						000.490	CO 6108	SAPPINGTON DR	CENTER TLA (UNDIV)		
						000.567		BEGIN STRUCTURE 020203001			
						000.581	MD 32	NO NAME			
						000.599	MD 32	NO NAME (SB/L)			
						000.612		END STRUCTURE 020203001	NONE		
						000.650	CO 5529	BURNS CROSSING RD	PAINTED (UNDIV)		
						000.700				3	
						000.810	CO 5871	STEHLIK DR	CENTER TLA (UNDIV)	2	
						000.967			CURBED		
					001.000	MD 175	ANNAPOLIS RD				
					001.000	XO 35	CROSSOVER				

ROUTE NUMBER: MD 32 AH

DIRECTION: EAST (INVENTORY)

ROAD_NAME	FUNCTIONAL CLASS	STATE SYSTEM	NHS	MAINTENANCE	MILEPOINT	MILEPOINT DESCRIPTION	MEDIAN TYPE	MARKED LANES	AADT	
LODIGIANI AVE	U -Local	STATE SECONDARY		State Highway Agency	000.000	CO 1332	GAMBRILLS RD	NONE	2	0
					000.000	CO 6110	TOBIN WAY			
					000.040	OP 5677	LODIGIANI AVE			

ROUTE NUMBER: MD 70

DIRECTION: NORTH (INVENTORY)

ROAD_NAME	FUNCTIONAL CLASS	STATE SYSTEM	NHS	MAINTENANCE	MILEPOINT	MILEPOINT DESCRIPTION	MEDIAN TYPE	MARKED LANES	AADT	
BLADEN ST	U -Major Collector	EVERYTHING ELSE		City or Municipal Highway Agency	000.000	MD 450	COLLEGE AVE	CURBED	4	36,913
ROWE BLVD	U -Minor Arterial				000.150	MU 460	CALVERT ST			
					000.240				3	
		STATE SECONDARY		State Highway Agency	000.270					

MARYLAND DEPARTMENT OF TRANSPORTATION
STATE HIGHWAY ADMINISTRATION
DATA SERVICES DIVISION

2022 HIGHWAY LOCATION REFERENCE

COUNTY: ANNE ARUNDEL
DISTRICT: 5
DATE: 1/16/2024
VERSION: 1.0

ROUTE NUMBER: MD 70

DIRECTION: NORTH (INVENTORY)

ROAD_NAME	FUNCTIONAL CLASS	STATE SYSTEM	NHS	MAINTENANCE	MILEPOINT	MILEPOINT DESCRIPTION	MEDIAN TYPE	MARKED LANES	AADT								
ROWE BLVD	U -Minor Arterial	STATE SECONDARY		State Highway Agency	000.273	BEGIN STRUCTURE 020043001	CURBED	3	36,913								
					000.449	END STRUCTURE 020043001											
					000.460					4							
					000.611	XO 55 CROSSOVER											
					000.787	MD 435 TAYLOR AVE											
					000.793	MD 435 TAYLOR AVE (SB/L)											
					000.970	XO 73 CROSSOVER											
					000.970	MU 2090 MELVIN AVE											
					001.161	BEGIN STRUCTURE 020042001											
					001.290	CO 2789 KIRKLEY RD											
					001.296	END STRUCTURE 020042001											
					001.420	RP 595 RAMP 4 FR MD 70 NB TO US 50/IS 595 EB				3							
					001.510	RP 595 RAMP 5 FR MD 70 TO RAMP 4 (TO IS595 EB)											
					001.590	RP 595 RAMP 3 FR IS 595 EB TO MD 70 NB				4							
					001.600	IS 595 JOHN HANSON HWY											
					001.610	EXIT #24 (IS 595)											
					001.615	IS 595 JOHN HANSON HWY (WB/L)											
					001.720	RP 595 RAMP 2 FR IS 595 WB TO MD 70 NB											
					BESTGATE RD							State Highway Agency	002.040	MD 70 C N BESTGATE RD	NONE CENTER TLA (UNDIV)		21,641
													002.180	MD 70 A N LAWRENCE AVE			
002.220																	
002.260	CO 5892 COMPTON DR																
002.260	CO 4562 WILLIE DR																
002.310	CO 2774 BESTGATE RD																

ROUTE NUMBER: MD 70 A

DIRECTION: NORTH (INVENTORY)

ROAD_NAME	FUNCTIONAL CLASS	STATE SYSTEM	NHS	MAINTENANCE	MILEPOINT	MILEPOINT DESCRIPTION	MEDIAN TYPE	MARKED LANES	AADT
N LAWRENCE AVE	U -Local	STATE SECONDARY		State Highway Agency	000.000	MD 70 BESTGATE RD	NONE	2	0
					000.110	OP 5170 NO NAME			
					000.150	OP 879 N LAWRENCE AVE			

MARYLAND DEPARTMENT OF TRANSPORTATION
STATE HIGHWAY ADMINISTRATION
DATA SERVICES DIVISION

2022 HIGHWAY LOCATION REFERENCE

COUNTY: ANNE ARUNDEL
DISTRICT: 5
DATE: 1/16/2024
VERSION: 1.0

ROUTE NUMBER: MD 70 C

DIRECTION: EAST (INVENTORY)

ROAD_NAME	FUNCTIONAL CLASS	STATE SYSTEM	NHS	MAINTENANCE	MILEPOINT	MILEPOINT DESCRIPTION	MEDIAN TYPE	MARKED LANES	AADT
N BESTGATE RD	U-Major Collector	STATE SECONDARY		State Highway Agency	000.000 CO 2796	TIDEWATER COLONY DR	NONE	2	6,215
					000.005 MD 70	BESTGATE RD			
					000.034		CENTER TLA (UNDIV)		
					000.080 CO 5463	N BESTGATE RD			

ROUTE NUMBER: MD 100

DIRECTION: EAST (INVENTORY)

ROAD_NAME	FUNCTIONAL CLASS	STATE SYSTEM	NHS	MAINTENANCE	MILEPOINT	MILEPOINT DESCRIPTION	MEDIAN TYPE	MARKED LANES	AADT
NO NAME	U-Principal Arterial – Other Freew	STATE PRIMARY		State Highway Agency	000.000	HOWARD CO/L	POSITIVE BARRIER	4	95,723
					000.000 MD 100	NO NAME			
					000.050 RP 100	RAMP 3 FR MD 100 EB TO MD 100M NB			
					000.180 MD 100 M	COCA COLA DR			
					000.180	EXIT #8			
					000.430 RP 100	RAMP 5 FR MD 100M SB TO MD 100 EB			
					000.680 RP 295	RAMP 9 FR MD 100 EB TO MD 100 EB			
					000.865 MD 295	BALTIMORE WASHINGTON PKWY (SB/L)			
					000.880	EXIT #9			107,723
					000.895 MD 295	BALTIMORE WASHINGTON PKWY			
					001.140 MD 100 N	WRIGHT RD			
					001.320	BEGIN STRUCTURE 020182001			
					001.325	END STRUCTURE 020182001			
					001.400 RP 295	RAMP 9 FR MD 100 EB TO MD 100 EB			
					001.710 RP 100	RAMP 6 FR MD 100 EB TO MD 713 SB			
					001.903	BEGIN STRUCTURE 020183031			
					001.913 MD 713	ARUNDEL MILLS BLVD (SB/L)			
					001.920	EXIT #10			78,091
					001.930 MD 713	ARUNDEL MILLS BLVD			
					001.939	END STRUCTURE 020183031			
					001.960 RP 100	RAMP 3 FR MD 100 EB TO MD 713 NB			
					002.240 RP 100	RAMP 5 FR MD 713 SB TO MD 100 EB			
					002.670 XO 108	CROSSOVER			

MARYLAND DEPARTMENT OF TRANSPORTATION
STATE HIGHWAY ADMINISTRATION
DATA SERVICES DIVISION

2022 HIGHWAY LOCATION REFERENCE

COUNTY: ANNE ARUNDEL
DISTRICT: 5
DATE: 1/16/2024
VERSION: 1.0

ROUTE NUMBER: MD 100

DIRECTION: EAST (INVENTORY)

ROAD_NAME	FUNCTIONAL CLASS	STATE SYSTEM	NHS	MAINTENANCE	MILEPOINT	MILEPOINT DESCRIPTION	MEDIAN TYPE	MARKED LANES	AADT
NO NAME	U -Principal Arterial – Other Freew	STATE PRIMARY	NHS	State Highway Agency	002.830	MD 100 P HARMANS RD	POSITIVE BARRIER	4	78,091
					003.016	BEGIN STRUCTURE 020186031			
					003.146	END STRUCTURE 020186031			
					003.358	BEGIN STRUCTURE 020187031			
					003.417	END STRUCTURE 020187031			
					003.640	RP 100 RAMP 3 FR MD 100 EB TO MD 170 NB			
					003.903	BEGIN STRUCTURE 020189031			
					003.912	RP 100 RAMP 3 FR MD 100 EB TO MD 170 NB			
					003.912	MD 170 TELEGRAPH RD (SB/L)			
					003.920	EXIT #11			86,711
					003.929	RP 100 RAMP 5 FR MD 170 SB TO MD 100 EB			
					003.929	MD 170 TELEGRAPH RD			
					003.941	END STRUCTURE 020189031			
					004.220	RP 100 RAMP 5 FR MD 170 SB TO MD 100 EB			
					004.420			5	
					004.570	MD 100 Q QUEENSTOWN RD			
					004.740			6	
					004.811	XO 90 CROSSOVER			
					005.030	MD 100 R WB&A RD			
					005.700			5	
					005.917	BEGIN STRUCTURE 020192001			
					005.929	END STRUCTURE 020192001			
					005.940			4	
					005.990	RP 97 RAMP 6 FR MD 100 EB TO IS 97 SB			
					006.203	BEGIN STRUCTURE 020193031			
					006.210	RP 97 RAMP 5 FR IS 97 SB TO MD 100 EB			
					006.224	END STRUCTURE 020193031			
					006.408	BEGIN STRUCTURE 020194031			
					006.421	IS 97 NO NAME (SB/L)			
					006.430	EXIT #13			79,665
					006.439	IS 97 NO NAME			
					006.450	END STRUCTURE 020194031			

MARYLAND DEPARTMENT OF TRANSPORTATION
STATE HIGHWAY ADMINISTRATION
DATA SERVICES DIVISION

2022 HIGHWAY LOCATION REFERENCE

COUNTY: ANNE ARUNDEL
DISTRICT: 5
DATE: 1/16/2024
VERSION: 1.0

ROUTE NUMBER: MD 100

DIRECTION: EAST (INVENTORY)

ROAD_NAME	FUNCTIONAL CLASS	STATE SYSTEM	NHS	MAINTENANCE	MILEPOINT	MILEPOINT DESCRIPTION	MEDIAN TYPE	MARKED LANES	AADT
NO NAME	U-Principal Arterial – Other Freew	STATE PRIMARY	NHS	State Highway Agency	006.549	BEGIN STRUCTURE 020195031	POSITIVE BARRIER	4	79,665
					006.560 RP 97	RAMP 1 FR IS 97 NB TO MD 100 WB			
					006.568	END STRUCTURE 020195031			
					006.790 RP 97	RAMP 4 FR RAMP 1 (FR IS97 NB) TO MD 100			
					006.998	BEGIN STRUCTURE 020083031			
					007.010 MD 174	REECE RD (SB/L)			
					007.020	EXIT #14			
					007.020 MD 174	QUARTERFIELD RD			
					007.027	END STRUCTURE 020083031			
					007.030		UNPROTECTED		
					007.170 RP 100	RAMP 6 FR MD 174 EB TO MD 100 SB			
					007.200		POSITIVE BARRIER		
					007.240		UNPROTECTED		
					007.450		POSITIVE BARRIER		
					007.539	BEGIN STRUCTURE 020084031			
					007.554 MD 3 BU	CRAIN HWY (SB/L)			
					007.566 MD 3 BU	CRAIN HWY			
					007.579	END STRUCTURE 020084031			
					007.580		UNPROTECTED		
					007.700		POSITIVE BARRIER		
					007.740		UNPROTECTED		
					007.930	ATR STATION #0038 (CABINET EB/L)			
					008.120		POSITIVE BARRIER		
					008.230 RP 100	RAMP 6 FR MD 100 EB TO OAKWOOD RD SB	UNPROTECTED		
					008.270		POSITIVE BARRIER		
					008.368	BEGIN STRUCTURE 020085031			
					008.376 CO 694	OAKWOOD RD			
					008.380	EXIT #15			
					008.384 CO 694	OAKWOOD RD (NB/L)			
					008.392	END STRUCTURE 020085031			
					008.420		UNPROTECTED		
					008.530 RP 100	RAMP 4 FR OAKWOOD RD NB TO MD 100 EB			

MARYLAND DEPARTMENT OF TRANSPORTATION
STATE HIGHWAY ADMINISTRATION
DATA SERVICES DIVISION

2022 HIGHWAY LOCATION REFERENCE

COUNTY: ANNE ARUNDEL
DISTRICT: 5
DATE: 1/16/2024
VERSION: 1.0

ROUTE NUMBER: MD 100

DIRECTION: EAST (INVENTORY)

ROAD_NAME	FUNCTIONAL CLASS	STATE SYSTEM	NHS	MAINTENANCE	MILEPOINT	MILEPOINT DESCRIPTION	MEDIAN TYPE	MARKED LANES	AADT
NO NAME	U-Principal Arterial – Other Freew	STATE PRIMARY	NHS	State Highway Agency	008.700		POSITIVE BARRIER	4	79,665
					008.770	BEGIN STRUCTURE 020086001			
					008.775	END STRUCTURE 020086001			
					008.780		UNPROTECTED		
					009.230		POSITIVE BARRIER		
					009.280		UNPROTECTED		
					009.367	XO 30 CROSSOVER			
					009.370			5	
					009.400	RP 100 RAMP 6 FR MD 100 EB TO MD 2 SB			
					009.510		POSITIVE BARRIER		
					009.564	BEGIN STRUCTURE 020082031			
					009.570	RP 100 RAMP 5 FR MD 2 SB TO MD 100 EB			
					009.580	MD 2 GOV RITCHIE HWY (SB/L)			
					009.590	EXIT #16			28,053
					009.598	MD 2 GOV RITCHIE HWY			
					009.615	END STRUCTURE 020082031			
					009.670			4	
					009.720	RP 100 RAMP 3 FR MD 100 EB TO MD 2 NB			
					009.750	RP 100 RAMP 1 FR MD 2 NB TO MD 100 WB			
					009.910	RP 100 RAMP 4 FR RAMP 1 (FR MD 2 NB) TO MD 100			
					010.249	BEGIN STRUCTURE 020103031			
					010.260	CO 4505 JUMPERS HOLE RD			
					010.265	END STRUCTURE 020103031			
		STATE SECONDARY			010.450	MD 10 ARUNDEL EXPWY (SB/L)		6	
					010.530			8	
					010.920	MD 10 ARUNDEL EXPWY (SB/L)		4	
					011.150	MD 10 ARUNDEL EXPWY			
					011.900	MD 648 H WATERFORD RD			
					011.970		UNPROTECTED		
					012.360	XO 94 CROSSOVER			
					012.370	RP 100 RAMP 6 FR MD 100 EB TO CATHERINE AVE SB			
					012.610	CO 1607 CATHERINE AVE			

MARYLAND DEPARTMENT OF TRANSPORTATION
STATE HIGHWAY ADMINISTRATION
DATA SERVICES DIVISION

2022 HIGHWAY LOCATION REFERENCE

COUNTY: ANNE ARUNDEL
DISTRICT: 5
DATE: 1/16/2024
VERSION: 1.0

ROUTE NUMBER: MD 100

DIRECTION: EAST (INVENTORY)

ROAD_NAME	FUNCTIONAL CLASS	STATE SYSTEM	NHS	MAINTENANCE	MILEPOINT	MILEPOINT DESCRIPTION	MEDIAN TYPE	MARKED LANES	AADT
NO NAME	U -Principal Arterial – Other Freew	STATE SECONDARY	NHS	State Highway Agency	012.610	EXIT #19	UNPROTECTED	4	28,053
					013.440	RP 100 RAMP 3 FR MD 100 EB TO EDWIN RAYNOR BLVD			
					013.450	CO 2043 EDWIN RAYNOR BLVD			
					013.450	EXIT #20			
					013.790		POSITIVE BARRIER		
					013.987	MD 607 MAGOTHY BRIDGE RD (SB/L)			
					013.990		UNPROTECTED		
					013.993	MD 607 MAGOTHY BRIDGE RD			
					014.290	CO 2028 MAGOTHY BEACH RD			
					014.570			3	
					014.870	MD 177 MOUNTAIN RD			

ROUTE NUMBER: MD 100 M

DIRECTION: NORTH (INVENTORY)

ROAD_NAME	FUNCTIONAL CLASS	STATE SYSTEM	NHS	MAINTENANCE	MILEPOINT	MILEPOINT DESCRIPTION	MEDIAN TYPE	MARKED LANES	AADT
COCA COLA DR	U -Local	STATE SECONDARY		State Highway Agency	000.000	MD 103 DORSEY RD	NONE	4	14,275
					000.050		PAINTED (UNDIV)		
					000.063	RP 100 RAMP 4 FR MD 100M TO RAMP 5 (TO MD 100)			
					000.090	RP 100 RAMP 3 FR MD 100 EB TO MD 100M NB	NONE		
					000.109				
					000.122	MD 100 NO NAME			
					000.130	EXIT #8			17,585
					000.138	MD 100 NO NAME (WB/L)			
					000.148				
					000.170	RP 100 RAMP 1 FR MD 100M NB TO MD 100 WB	PAINTED (UNDIV)		
					000.183	RP 100 RAMP 2 FR MD 100 WB TO MD 100M NB			
					000.194	RP 100 RAMP 8 FR MD 100M TO RAMP 1(TO MD100 WB)			
					000.316		NONE		
					000.340	MD 100 M COCA COLA DR			
					000.340	END STRUCTURE 020170001			
					000.340	HOWARD CO/L			

MARYLAND DEPARTMENT OF TRANSPORTATION
STATE HIGHWAY ADMINISTRATION
DATA SERVICES DIVISION

2022 HIGHWAY LOCATION REFERENCE

COUNTY: ANNE ARUNDEL
DISTRICT: 5
DATE: 1/16/2024
VERSION: 1.0

ROUTE NUMBER: MD 100 N

DIRECTION: SOUTH (INVENTORY)

ROAD_NAME	FUNCTIONAL CLASS	STATE SYSTEM	NHS	MAINTENANCE	MILEPOINT	MILEPOINT DESCRIPTION	MEDIAN TYPE	MARKED LANES	AADT
WRIGHT RD	U-Major Collector	STATE SECONDARY		State Highway Agency	000.000 MD 176	DORSEY RD	NONE	2	2,741
					000.033	BEGIN STRUCTURE 020181001			
					000.041 MD 100	NO NAME (WB/L)			
					000.059 MD 100	NO NAME			
					000.069 RP 295	RAMP 9 FR MD 100 EB TO MD 100 EB			
					000.071	END STRUCTURE 020181001			
					000.071 RP 295	RAMP 4 FR MD 295 NB TO RAMP 9 (TO MD100)			
					000.170 MD 100 O	OLD SECTION WRIGHT RD			
					000.200 CO 941	WRIGHT RD			

ROUTE NUMBER: MD 100 O

DIRECTION: NORTH (INVENTORY)

ROAD_NAME	FUNCTIONAL CLASS	STATE SYSTEM	NHS	MAINTENANCE	MILEPOINT	MILEPOINT DESCRIPTION	MEDIAN TYPE	MARKED LANES	AADT
OLD SECTION WRIGHT RD	U-Local	STATE SECONDARY		State Highway Agency	000.000 MD 100 N	WRIGHT RD	NONE	2	0
					000.040 CO 5557	OLD SECTION WRIGHT RD			

ROUTE NUMBER: MD 100 P

DIRECTION: NORTH (INVENTORY)

ROAD_NAME	FUNCTIONAL CLASS	STATE SYSTEM	NHS	MAINTENANCE	MILEPOINT	MILEPOINT DESCRIPTION	MEDIAN TYPE	MARKED LANES	AADT
HARMANS RD	U-Minor Collector	STATE SECONDARY		State Highway Agency	000.990 CO 928	HARMANS RD	NONE	2	6,535
					001.040 CO 7166	HEKLA LN			
					001.075	BEGIN STRUCTURE 020185001			
					001.086 MD 100	NO NAME			
					001.107 MD 100	NO NAME (WB/L)			
					001.120	END STRUCTURE 020185001			
					001.250 CO 928	HARMANS RD			

MARYLAND DEPARTMENT OF TRANSPORTATION
STATE HIGHWAY ADMINISTRATION
DATA SERVICES DIVISION

2022 HIGHWAY LOCATION REFERENCE

COUNTY: ANNE ARUNDEL
DISTRICT: 5
DATE: 1/16/2024
VERSION: 1.0

ROUTE NUMBER: MD 100 Q

DIRECTION: EAST (INVENTORY)

ROAD_NAME	FUNCTIONAL CLASS	STATE SYSTEM	NHS	MAINTENANCE	MILEPOINT	MILEPOINT DESCRIPTION	MEDIAN TYPE	MARKED LANES	AADT
QUEENSTOWN RD	U-Local	STATE SECONDARY		State Highway Agency	000.290 CO 908	QUEENSTOWN RD	NONE	2	1,465
					000.368	BEGIN STRUCTURE 020190001			
					000.388 MD 100	NO NAME (WB/L)			
					000.414 MD 100	NO NAME			
					000.432	END STRUCTURE 020190001			
					000.550 CO 908	QUEENSTOWN RD			

ROUTE NUMBER: MD 100 R

DIRECTION: SOUTH (INVENTORY)

ROAD_NAME	FUNCTIONAL CLASS	STATE SYSTEM	NHS	MAINTENANCE	MILEPOINT	MILEPOINT DESCRIPTION	MEDIAN TYPE	MARKED LANES	AADT
WB&A RD	U-Major Collector	STATE SECONDARY		State Highway Agency	000.400 CO 910	WB&A RD	NONE	2	4,115
					000.507	BEGIN STRUCTURE 020191001			
					000.520 MD 100	NO NAME (WB/L)			
					000.541 MD 100	NO NAME			
					000.552	END STRUCTURE 020191001			
					000.610 OP 5245	CHEESMAN DR			
					000.670 CO 910	WB&A RD			

ROUTE NUMBER: MD 100 S

DIRECTION: EAST (INVENTORY)

ROAD_NAME	FUNCTIONAL CLASS	STATE SYSTEM	NHS	MAINTENANCE	MILEPOINT	MILEPOINT DESCRIPTION	MEDIAN TYPE	MARKED LANES	AADT
WIEKER RD	U-Local	STATE SECONDARY		State Highway Agency	000.000 CO 918	DENSON DR	NONE	2	0
					000.009 MD 170	TELEGRAPH RD			
					000.120 MD 100 T	SANDY FARM RD			
					000.160 CO 1158	S WIEKER RD			
					000.160 CO 1157	WIEKER RD			

MARYLAND DEPARTMENT OF TRANSPORTATION
STATE HIGHWAY ADMINISTRATION
DATA SERVICES DIVISION

2022 HIGHWAY LOCATION REFERENCE

COUNTY: ANNE ARUNDEL
DISTRICT: 5
DATE: 1/16/2024
VERSION: 1.0

ROUTE NUMBER: MD 100 T

DIRECTION: NORTH (INVENTORY)

ROAD_NAME	FUNCTIONAL CLASS	STATE SYSTEM	NHS	MAINTENANCE	MILEPOINT	MILEPOINT DESCRIPTION	MEDIAN TYPE	MARKED LANES	AADT	
SANDY FARM RD	U -Local	STATE SECONDARY		State Highway Agency	000.000	MD 100 S	WIEKER RD	NONE	2	0
					000.600		ROAD END			

ROUTE NUMBER: MD 100 U

DIRECTION: SOUTH (INVENTORY)

ROAD_NAME	FUNCTIONAL CLASS	STATE SYSTEM	NHS	MAINTENANCE	MILEPOINT	MILEPOINT DESCRIPTION	MEDIAN TYPE	MARKED LANES	AADT	
OTIS DR	U -Local	STATE SECONDARY		State Highway Agency	000.520	CO 919	OTIS DR	NONE	2	0
					000.670		ROAD END			

ROUTE NUMBER: MD 103

DIRECTION: NORTH (INVENTORY)

ROAD_NAME	FUNCTIONAL CLASS	STATE SYSTEM	NHS	MAINTENANCE	MILEPOINT	MILEPOINT DESCRIPTION	MEDIAN TYPE	MARKED LANES	AADT	
PARKWAY DR SOUTH	U -Local	STATE SECONDARY		State Highway Agency	000.000	CO 6004	PARKWAY DR SOUTH	NONE	2	12,733
					000.200	CO 5768	RACE RD			
DORSEY RD	U -Major Collector	STATE SECONDARY	NOT NHS	State Highway Agency	000.320	CO 940	FAULKNER RD	PAINTED (UNDIV)		
					000.460	MD 100 M	COCA COLA DR			
					000.510					
					000.520	CO 4640	DORSEY RD			
					000.590	CO 954	FOREST AVE			
					000.670		BEGIN STRUCTURE 020049001			
					000.675		END STRUCTURE 020049001			
					000.750	CO 578	OCONNER RD			
					000.750	CO 953	OHIO AVE			
					000.830	MD 103	DORSEY RD			
000.830		HOWARD CO/L								

ROUTE NUMBER: MD 162

DIRECTION: NORTH (INVENTORY)

ROAD_NAME	FUNCTIONAL CLASS	STATE SYSTEM	NHS	MAINTENANCE	MILEPOINT	MILEPOINT DESCRIPTION	MEDIAN TYPE	MARKED LANES	AADT	
AVIATION BLVD	U -Minor Arterial	STATE SECONDARY	NOT NHS	State Highway Agency	000.000	MD 176	DORSEY RD	CURBED	4	16,431

MARYLAND DEPARTMENT OF TRANSPORTATION
STATE HIGHWAY ADMINISTRATION
DATA SERVICES DIVISION

2022 HIGHWAY LOCATION REFERENCE

COUNTY: ANNE ARUNDEL
DISTRICT: 5
DATE: 1/16/2024
VERSION: 1.0

ROUTE NUMBER: MD 162

DIRECTION: NORTH (INVENTORY)

ROAD_NAME	FUNCTIONAL CLASS	STATE SYSTEM	NHS	MAINTENANCE	MILEPOINT	MILEPOINT DESCRIPTION	MEDIAN TYPE	MARKED LANES	AADT
AVIATION BLVD	U -Minor Arterial	STATE SECONDARY	NOT NHS	State Highway Agency	000.000	CO 605 STEWART AVE	CURBED	4	16,431
					000.040			5	
					000.145	XO 76 CROSSOVER			
					000.250	CO 3636 OLD HAMMONDS FERRY RD			
					000.314	MD 162 A CROMWELL PARK DR			
					000.324	MD 162 A CROMWELL PARK DR (SB/L)			
					000.420	CO 5899 HOLLINS FERRY RD			
					000.430	CO 5899 HOLLINS FERRY RD (SB/L)			
					000.690			4	
					000.691	XO 33 CROSSOVER			
					000.890	XO 54 CROSSOVER			
					001.100	CO 4000 ALLWOOD DR			
					001.370	CO 563 WICKLOW RD			
					001.480	CO 555 WILLIAMS RD			
					001.580	CO 554 FERNDAL RD			
					001.760	CO 213 MAPLE AVE			
					001.830	MD 762 ANDOVER RD			
					001.974	XO 91 CROSSOVER			
					001.987	BEGIN STRUCTURE 020137001			
					001.991	END STRUCTURE 020137001			
					002.156	XO 111 CROSSOVER			
					002.310	MD 170 AVIATION BLVD			

ROUTE NUMBER: MD 162 A

DIRECTION: NORTH (INVENTORY)

ROAD_NAME	FUNCTIONAL CLASS	STATE SYSTEM	NHS	MAINTENANCE	MILEPOINT	MILEPOINT DESCRIPTION	MEDIAN TYPE	MARKED LANES	AADT
CROMWELL PARK DR	U -Local	STATE SECONDARY		State Highway Agency	000.000	MD 162 AVIATION BLVD (SB/L)	CURBED	5	0
					000.010	MD 162 AVIATION BLVD			
					000.030			3	
					000.080			4	
					000.140	RP 97 RAMP 9 FR MD 162A TO IS 97 SB			

MARYLAND DEPARTMENT OF TRANSPORTATION
STATE HIGHWAY ADMINISTRATION
DATA SERVICES DIVISION

2022 HIGHWAY LOCATION REFERENCE

COUNTY: ANNE ARUNDEL
DISTRICT: 5
DATE: 1/16/2024
VERSION: 1.0

ROUTE NUMBER: MD 162 A

DIRECTION: NORTH (INVENTORY)

ROAD_NAME	FUNCTIONAL CLASS	STATE SYSTEM	NHS	MAINTENANCE	MILEPOINT	MILEPOINT DESCRIPTION	MEDIAN TYPE	MARKED LANES	AADT	
CROMWELL PARK DR	U -Local	STATE SECONDARY		State Highway Agency	000.160	RP 97	RAMP 5 FR MD 162A TO RAMP 9 (TO IS97 SB)	CURBED	4	0
					000.200	CO 6228	CROMWELL PARK DR			
					000.200	RP 97	RAMP 10 FR RAMP 8 (FR IS97 SB) TO MD162A			

ROUTE NUMBER: MD 168

DIRECTION: EAST (INVENTORY)

ROAD_NAME	FUNCTIONAL CLASS	STATE SYSTEM	NHS	MAINTENANCE	MILEPOINT	MILEPOINT DESCRIPTION	MEDIAN TYPE	MARKED LANES	AADT				
NURSERY RD	U -Minor Arterial	STATE SECONDARY		State Highway Agency	000.000	CO 17	HAMMONDS FERRY RD	NONE	2	10,834			
					000.000	CO 6	W NURSERY RD						
					000.110		CENTER TLA (UNDIV)						
					000.202	IS 695	BALTO BELTWAY (OUTER LOOP)	NONE					
					000.210		EXIT #8						
					000.217	IS 695	BALTO BELTWAY (INNER LOOP)						
					000.255	MD 969 A	FAIRVIEW AVE (SB/L)						
					000.265	MD 969 A	FAIRVIEW AVE						
					000.340	CO 113	RAYNOR AVE						
					000.450	CO 112	WEDEMAN AVE						
					000.490	CO 111	CENTRAL AVE						
					000.620	CO 4576	BARKWOOD CT						
					000.687	MD 295	BALTIMORE WASHINGTON PKWY (SB/L)						
					000.716	MD 295	BALTIMORE WASHINGTON PKWY						
					000.718		BEGIN STRUCTURE 020012001						
					000.730		END STRUCTURE 020012001						
					000.770	MD 969	ELEANOR DR						
					000.840	CO 106	SARAH AVE						
					000.850	CO 110	TERRACE DR						
					000.910	CO 98	COLONIAL DR						
					000.980	CO 97	HAMPTON RD						
					001.050	CO 96	MANSION RD						
					001.130	CO 95	PATAPSCO RD						
					001.280	MD 648 E	BALTO ANNAPOLIS BLVD						

MARYLAND DEPARTMENT OF TRANSPORTATION
STATE HIGHWAY ADMINISTRATION
DATA SERVICES DIVISION

2022 HIGHWAY LOCATION REFERENCE

COUNTY: ANNE ARUNDEL
DISTRICT: 5
DATE: 1/16/2024
VERSION: 1.0

ROUTE NUMBER: MD 168

DIRECTION: EAST (INVENTORY)

ROAD_NAME	FUNCTIONAL CLASS	STATE SYSTEM	NHS	MAINTENANCE	MILEPOINT	MILEPOINT DESCRIPTION	MEDIAN TYPE	MARKED LANES	AADT
NURSERY RD	U -Minor Arterial	STATE SECONDARY		State Highway Agency	001.280 CO 117	SHENANDOAH AVE	NONE	2	10,834

ROUTE NUMBER: MD 169

DIRECTION: EAST (INVENTORY)

ROAD_NAME	FUNCTIONAL CLASS	STATE SYSTEM	NHS	MAINTENANCE	MILEPOINT	MILEPOINT DESCRIPTION	MEDIAN TYPE	MARKED LANES	AADT
W MAPLE RD	U -Minor Collector	STATE SECONDARY		State Highway Agency	000.000 CO 17	HAMMONDS FERRY RD	NONE	2	4,425
					000.000 CO 37	MAPLE RD			
					000.090 CO 73	MEDORA RD			
					000.190 CO 77	SWEETSER RD			
E MAPLE RD					000.320 MD 170	CAMP MEADE RD			5,335
					000.360 CO 190	CATALPA RD			
					000.500 CO 191	HILLTOP RD			
					000.560 CO 186	SYCAMORE RD			
					000.610 CO 180	HOMWOOD RD			
					000.670 CO 173	ORCHARD RD			
					000.730 CO 6577	MIDFIELD RD			
					000.730 CO 174	MIDFIELD RD S			
					000.910 CO 175	JUNIPER RD			
					000.970 MD 648 E	BALTO ANNAPOLIS BLVD			

ROUTE NUMBER: MD 170

DIRECTION: NORTH (INVENTORY)

ROAD_NAME	FUNCTIONAL CLASS	STATE SYSTEM	NHS	MAINTENANCE	MILEPOINT	MILEPOINT DESCRIPTION	MEDIAN TYPE	MARKED LANES	AADT
TELEGRAPH RD	U -Minor Arterial	STATE SECONDARY	NOT NHS	State Highway Agency	000.000 CO 5496	PINEY ORCHARD PKWY	CURBED	4	16,764
					000.005 MD 175	ANNAPOLIS RD			
					000.078		PAINTED (UNDIV)		
					000.120			3	
					000.150			2	
					000.310 CO 1027	PINE AVE			
					000.354		CENTER TLA (UNDIV)		
					000.470 CO 1122	LAMONTE AVE		3	

MARYLAND DEPARTMENT OF TRANSPORTATION
STATE HIGHWAY ADMINISTRATION
DATA SERVICES DIVISION

2022 HIGHWAY LOCATION REFERENCE

COUNTY: ANNE ARUNDEL
DISTRICT: 5
DATE: 1/16/2024
VERSION: 1.0

ROUTE NUMBER: MD 170

DIRECTION: NORTH (INVENTORY)

ROAD_NAME	FUNCTIONAL CLASS	STATE SYSTEM	NHS	MAINTENANCE	MILEPOINT	MILEPOINT DESCRIPTION	MEDIAN TYPE	MARKED LANES	AADT
TELEGRAPH RD	U -Minor Arterial	STATE SECONDARY	NOT NHS	State Highway Agency	000.543	CO 1123 BUCKLINA AVE	PAINTED (UNDIV)	3	16,764
					000.600			4	
					000.608	CO 1124 BETSON AVE			
					000.608	CO 5689 CROSSROADS DR			
					000.624		CURBED		
					000.860	RP 32 RAMP 4 FR MD 170 NB TO MD 32 EB			
					000.900	RP 32 RAMP 5 FR MD 170 TO RAMP 4 (TO MD 32 EB)			
					000.920		POSITIVE BARRIER		
					000.950	MD 32 NO NAME (SB/L)			
	U -Principal Arterial - Other		NHS		000.960				24,770
					000.970	MD 32 NO NAME			
					000.994		CURBED	3	
					001.010	RP 32 RAMP 7 FR RAMP 2 (FR MD 32 WB) TO MD 170			
					001.030	RP 32 RAMP 2 FR MD 32 WB TO MD 170 NB			
					001.090		PAINTED (UNDIV)	2	
					001.150	CO 1128 JACKSON GROVE RD	CENTER TLA (UNDIV)		
					001.150	CO 1129 OLD MILL RD			
					001.203	BEGIN STRUCTURE 020044001			
					001.209	END STRUCTURE 020044001			
					001.510	CO 4212 MIDWAY RD			
					001.535	CO 6354 GRANDE VIEW AVE			
					001.581	CO 6355 BENNETT PL			
					001.690	CO 1132 GRIMM RD			
					001.910	CO 1133 ROGERS LA			
					001.990	CO 1134 WATTS AVE			
					002.040	CO 1137 EVERGREEN RD			
					002.120	CO 1139 MONARD AVE			
					002.150	CO 1141 MARYLAND AVE			
					002.180	CO 1140 FLORIDA AVE			
					002.210	CO 1144 WASHINGTON AVE			
					002.270	CO 1145 VIRGINIA AVE			
					002.330	CO 1146 GEORGIA AVE			

MARYLAND DEPARTMENT OF TRANSPORTATION
STATE HIGHWAY ADMINISTRATION
DATA SERVICES DIVISION

2022 HIGHWAY LOCATION REFERENCE

COUNTY: ANNE ARUNDEL
DISTRICT: 5
DATE: 1/16/2024
VERSION: 1.0

ROUTE NUMBER: MD 170

DIRECTION: NORTH (INVENTORY)

ROAD_NAME	FUNCTIONAL CLASS	STATE SYSTEM	NHS	MAINTENANCE	MILEPOINT	MILEPOINT DESCRIPTION	MEDIAN TYPE	MARKED LANES	AADT
TELEGRAPH RD	U -Principal Arterial – Other	STATE SECONDARY	NHS	State Highway Agency	002.390	CO 1148 HARVEY AVE	NONE	2	24,770
					002.461	CO 6996 NAPA CT			
					002.610	CO 1149 DONALD AVE			
					002.630	OP 7022 CUNNINGHAM RD			
					002.810	OP 291 NO NAME			
					002.850	CO 6135 JASONS LANDING WAY			
					003.080	CO 1151 NORCROSS LA			
					003.360		PAINTED (UNDIV)		
					003.400	CO 4282 OLD DONALDSON AVE	NONE	3	
					003.515	MD 174 REECE RD			
					003.525	MD 174 REECE RD (SB/L)			
					003.610			2	
					003.635		PAINTED (UNDIV)		
					003.820	CO 917 MINNETONKA RD	NONE		
					003.820	CO 6029 MORGAN STATION RD			
					003.980	OP 286 NO NAME	PAINTED (UNDIV)		
					003.990		CENTER TLA (UNDIV)		
					004.026		UNPROTECTED		
					004.050			3	
					004.086			4	
					004.120	MD 100 S WIEKER RD			
					004.280	RP 100 RAMP 4 FR MD 170 TO RAMP 5 (TO MD100 EB)			
					004.400	MD 100 NO NAME			
					004.400	RP 100 RAMP 5 FR MD 170 SB TO MD 100 EB			
					004.410				21,651
					004.420	MD 100 NO NAME (WB/L)			
					004.420	RP 100 RAMP 7 FR MD 100 WB TO MD 170 SB			
					004.510	RP 100 RAMP 2 FR RAMP 7 (FR MD100 WB) TO MD 170	POSITIVE BARRIER		
					004.576		UNPROTECTED		
					004.710		CURBED		
					004.750		PAINTED (UNDIV)		
AVIATION BLVD			NOT NHS		005.180	MD 176 DORSEY RD	NONE		19,102

MARYLAND DEPARTMENT OF TRANSPORTATION
STATE HIGHWAY ADMINISTRATION
DATA SERVICES DIVISION

2022 HIGHWAY LOCATION REFERENCE

COUNTY: ANNE ARUNDEL
DISTRICT: 5
DATE: 1/16/2024
VERSION: 1.0

ROUTE NUMBER: MD 170

DIRECTION: NORTH (INVENTORY)

ROAD_NAME	FUNCTIONAL CLASS	STATE SYSTEM	NHS	MAINTENANCE	MILEPOINT	MILEPOINT DESCRIPTION	MEDIAN TYPE	MARKED LANES	AADT
AVIATION BLVD	U -Principal Arterial – Other	STATE SECONDARY	NOT NHS	State Highway Agency	005.244		PAINTED (UNDIV)	4	19,102
					005.430	MD 170 A MD 170 SPUR	NONE		
					005.854		PAINTED (UNDIV)		
					006.412	RP 573 RAMP 4 FR MD 170 NB TO STONEY RUN RD EB			
					006.460	RP 573 RAMP 5 FR MD 170 SB TO RAMP 4	NONE		
					006.500	RP 573 RAMP 3 FR STONEY RUN RD EB TO MD 170 NB			
					006.560	CO 573 STONEY RUN RD			29,441
					006.580		PAINTED (UNDIV)		
					006.920	CO 4773 CORRIDOR RD	NONE		
					006.955		PAINTED (UNDIV)		
					007.040	MD 995 AMTRAK WAY (SB/L)	NONE		
					007.050		PAINTED (UNDIV)		
					007.060	MD 995 AMTRAK WAY			
					007.340		BEGIN STRUCTURE 020047001	NONE	
					007.344		END STRUCTURE 020047001		
					007.350	RP 195 RAMP 8 FR IS 195 SB TO MD 170 WB			
					007.360	RP 195 RAMP 6 FR MD 170 EB TO IS 195 SB			
					007.400	RP 195 RAMP 7 FR MD 170 TO RAMP 6 (TO IS195 SB)			
					007.450	RP 195 RAMP 5 FR IS 195 SB TO MD 170 EB			
					007.470		PAINTED (UNDIV)		
					007.484	IS 195 METROPOLITAN BLVD (SB/L)			
					007.490		EXIT #1		20,602
					007.492	IS 195 METROPOLITAN BLVD			
					007.535	RP 195 RAMP 3 FR MD 170 EB TO IS 195 NB			
					007.570	RP 195 RAMP 1 FR RAMP 4 (FR IS195) TO MD 170 WB			
					007.610	RP 195 RAMP 4 FR IS 195 NB TO MD 170 EB			
					007.650	RP 195 RAMP 2 FR MD 170 WB TO IS 195 NB	NONE		
					007.730		PAINTED (UNDIV)		
					007.750		CURBED		
					007.890	SR 35 TERMINAL RD (SB/L)			
					007.910	SR 35 TERMINAL RD			
					008.180	SR 32 ELKRIDGE LANDING RD			

MARYLAND DEPARTMENT OF TRANSPORTATION
STATE HIGHWAY ADMINISTRATION
DATA SERVICES DIVISION

2022 HIGHWAY LOCATION REFERENCE

COUNTY: ANNE ARUNDEL
DISTRICT: 5
DATE: 1/16/2024
VERSION: 1.0

ROUTE NUMBER: MD 170

DIRECTION: NORTH (INVENTORY)

ROAD_NAME	FUNCTIONAL CLASS	STATE SYSTEM	NHS	MAINTENANCE	MILEPOINT	MILEPOINT DESCRIPTION	MEDIAN TYPE	MARKED LANES	AADT
AVIATION BLVD	U -Principal Arterial – Other	STATE SECONDARY	NOT NHS	State Highway Agency	008.634 MD 162	AVIATION BLVD (SB/L)	CURBED	4	20,602
					008.645 MD 162	AVIATION BLVD	PAINTED (UNDIV)		
CAMP MEADE RD			NHS		008.650			2	
					008.730		NONE	3	
					008.745		PAINTED (UNDIV)		
					008.748		CENTER TLA (UNDIV)		
					008.750			2	
					009.090 CO 10	ANDOVER RD	NONE		9,182
					009.160		PAINTED (UNDIV)		
					009.340 CO 3635	CABIN BRANCH LA	NONE		
					009.360 CO 15	MUSIC LA			
					009.600 CO 187	BENTON AVE			
					009.710 CO 188	SCHOOL LA			
					009.850 MD 169	W MAPLE RD			7,433
					009.960 CO 194	VALLEY RD	CURBED	4	
					010.040 CO 196	LAUREL RD			
					010.040 CO 76	TWIN OAKS RD			
					010.210 RP 695	RAMP 3 FR IS 695 EB TO MD 170 NB			
					010.251 IS 695	BALTO BELTWAY (OUTER LOOP)			
	U -Minor Arterial				010.260	EXIT #6			11,245
					010.269 IS 695	BALTO BELTWAY (INNER LOOP)			
					010.330 RP 695	RAMP 1 FR MD 170 NB TO IS 695 WB			
					010.460		PAINTED (UNDIV)		
					010.560		NONE	3	
					010.590 CO 78	KOCH RD			
BELLE GROVE RD					010.680 MD 648 E	BALTO ANNAPOLIS BLVD		2	12,225
					010.950 CO 130	HENSON AVE			
					011.030 CO 129	HOFFMAN AVE			
					011.150 CO 128	GIBBONS AVE			
					011.240 CO 121	SCHOOL LA			
					011.420 CO 131	ST CHARLES RD			
					011.540 CO 132	PEBLE DR			

MARYLAND DEPARTMENT OF TRANSPORTATION
STATE HIGHWAY ADMINISTRATION
DATA SERVICES DIVISION

2022 HIGHWAY LOCATION REFERENCE

COUNTY: ANNE ARUNDEL
DISTRICT: 5
DATE: 1/16/2024
VERSION: 1.0

ROUTE NUMBER: MD 170

DIRECTION: NORTH (INVENTORY)

ROAD_NAME	FUNCTIONAL CLASS	STATE SYSTEM	NHS	MAINTENANCE	MILEPOINT	MILEPOINT DESCRIPTION	MEDIAN TYPE	MARKED LANES	AADT
BELLE GROVE RD	U -Minor Arterial	STATE SECONDARY		State Highway Agency	011.550	OP 126	RENE AVE	NONE	12,225
					011.720	CO 133	THOMAS AVE		
					011.970	IS 895 B	HARBOR TUNNEL THRUWAY (SB/L)		
					011.990	IS 895 B	HARBOR TUNNEL THRUWAY		
					012.070	CO 398	10TH AVE		7,225
					012.370	CO 394	6TH AVE		
					012.440	CO 393	5TH AVE		
					012.470	OP 110	ALLEY		
					012.490	OP 97	ALLEY WAY		
					012.500	CO 399	GROVE PARK RD		
					012.520	CO 392	4TH AVE		
					012.590	CO 391	3RD AVE		
					012.630	OP 95	ALLEY WAY		
					012.630	CO 385	CHATHAM RD		
					012.630	CO 402	W RIVERVIEW RD		
					012.680	CO 390	2ND AVE		
					012.690	CO 403	WARDEN RD		
					012.720	CO 387	MARSHALL RD		
					012.740	OP 94	ALLEY WAY		
					012.750	CO 404	ARUNDEL RD W		
					012.790	CO 389	1ST AVE		
					012.820	CO 388	MORGAN RD		
					012.820	CO 405	W HILLTOP RD		
					012.890	CO 406	W EDGEVALE RD		
					012.940	OP 90	ALLEY WAY		
					012.950	CO 407	WEST MEADOW RD		
					012.970	MD 2	GOV RITCHIE HWY (SB/L)		
					012.970	MD 2	POTEE ST (SB/L)		
					012.980		BALTO CITY LINE		
					012.980	MD 2	GOV RITCHIE HWY		
					012.980	MD 2	POTEE ST		
					012.980	MU 1530	S HANOVER ST		

MARYLAND DEPARTMENT OF TRANSPORTATION
STATE HIGHWAY ADMINISTRATION
DATA SERVICES DIVISION

2022 HIGHWAY LOCATION REFERENCE

COUNTY: ANNE ARUNDEL
DISTRICT: 5
DATE: 1/16/2024
VERSION: 1.0

ROUTE NUMBER: MD 170 A

DIRECTION: NORTH (INVENTORY)

ROAD_NAME	FUNCTIONAL CLASS	STATE SYSTEM	NHS	MAINTENANCE	MILEPOINT	MILEPOINT DESCRIPTION	MEDIAN TYPE	MARKED LANES	AADT
MD 170 SPUR	U-Local	STATE SECONDARY		State Highway Agency	000.000 MD 176	DORSEY RD	NONE	1	0
					000.290 MD 170	AVIATION BLVD			

ROUTE NUMBER: MD 171

DIRECTION: EAST (INVENTORY)

ROAD_NAME	FUNCTIONAL CLASS	STATE SYSTEM	NHS	MAINTENANCE	MILEPOINT	MILEPOINT DESCRIPTION	MEDIAN TYPE	MARKED LANES	AADT
CHURCH ST	U-Major Collector	STATE SECONDARY		State Highway Agency	000.000 MD 2	GOV RITCHIE HWY (SB/L)	NONE	2	10,805
					000.008 MD 2	GOV RITCHIE HWY			
					000.040 OP 63	ALLEY			
					000.060 CO 320	JOHNSON ST			
					000.120 CO 322	POPE ST			
					000.180 CO 323	FRANKLIN ST			
					000.250 CO 325	PHILLIPS ST			
					000.310 CO 327	MOORE ST			
					000.370 CO 328	MAGIE ST			
					000.430 CO 329	GISCHEL ST			
					000.510 CO 331	THORNTON ST			
					000.560 CO 336	BALLMAN AVE			
					000.560 CO 337	MATTHEWS AVE			
					000.610 CO 348	LIBERTY TERR			
					000.700 CO 347	PATRICK HENRY DR			
					000.720 OP 87	ALLEY			
					000.760 CO 345	WASENA AVE			
					000.820 CO 339	DISNEY AVE			
					000.860 CO 338	6TH ST			
					000.930	BALTO CITY LINE			
					000.930 MD 171	CHURCH ST			

MARYLAND DEPARTMENT OF TRANSPORTATION
STATE HIGHWAY ADMINISTRATION
DATA SERVICES DIVISION

2022 HIGHWAY LOCATION REFERENCE

COUNTY: ANNE ARUNDEL
DISTRICT: 5
DATE: 1/16/2024
VERSION: 1.0

ROUTE NUMBER: MD 172

DIRECTION: NORTH (INVENTORY)

ROAD_NAME	FUNCTIONAL CLASS	STATE SYSTEM	NHS	MAINTENANCE	MILEPOINT	MILEPOINT DESCRIPTION	MEDIAN TYPE	MARKED LANES	AADT
ARUNDEL COVE AVE	U-Local	STATE SECONDARY		State Highway Agency	000.000	ROAD END - FENCE	NONE	2	0
					000.050 MD 172	ARUNDEL COVE AVE			
					000.050	BALTO CITY LINE			

ROUTE NUMBER: MD 173

DIRECTION: NORTH (INVENTORY)

ROAD_NAME	FUNCTIONAL CLASS	STATE SYSTEM	NHS	MAINTENANCE	MILEPOINT	MILEPOINT DESCRIPTION	MEDIAN TYPE	MARKED LANES	AADT
FORT SMALLWOOD RD	U-Major Collector	STATE SECONDARY		State Highway Agency	000.000	ROAD END	NONE	2	801
					000.042		POSITIVE BARRIER		
					000.120 CO 1787	PARKSIDE DR	NONE		
					000.310 CO 1785	CREMEN RD			
					000.430 CO 1790	NORTH AVE			
					000.500 CO 1792	MAIN AVE			
					000.570 CO 1793	HILLTOP RD			
					000.640 CO 1794	ARUNDEL RD			
					000.710 CO 1798	FAIRVIEW BEACH RD			
					000.710 CO 4260	VENETIAN DR			
					000.740 CO 1797	NO NAME			
					000.770 CO 6365	YORKIE AVE			
					000.947 CO 5288	FOX HOLLOW RUN (WB/L)			
					000.953 CO 5288	FOX HOLLOW RUN			
					001.110 CO 1799	WALL DR			
					001.180 CO 1808	RUSSELL AVE			
					001.240 CO 1802	COLONY RD			
	U-Minor Arterial				001.320 CO 1809	BAYSIDE BEACH RD			12,261
					001.676 CO 6923	DEVERE DR			
					001.682 CO 6923	DEVERE DR (NB/L)			
					002.328 CO 6603	BRAID HILLS DR (NB/L)			
					002.336 CO 6603	BRAID HILLS DR			
					002.470 CO 1847	WATER OAK POINT RD			
					002.700 CO 5071	WHITES COVE RD			

MARYLAND DEPARTMENT OF TRANSPORTATION
STATE HIGHWAY ADMINISTRATION
DATA SERVICES DIVISION

2022 HIGHWAY LOCATION REFERENCE

COUNTY: ANNE ARUNDEL
DISTRICT: 5
DATE: 1/16/2024
VERSION: 1.0

ROUTE NUMBER: MD 173

DIRECTION: NORTH (INVENTORY)

ROAD_NAME	FUNCTIONAL CLASS	STATE SYSTEM	NHS	MAINTENANCE	MILEPOINT	MILEPOINT DESCRIPTION	MEDIAN TYPE	MARKED LANES	AADT
FORT SMALLWOOD RD	U -Minor Arterial	STATE SECONDARY		State Highway Agency	002.880	CO 5975 MIDDLEBURY DR	NONE	2	12,261
					002.980	CO 1848 OLD FORT SMALLWOOD RD			
	U -Principal Arterial - Other		NHS		003.000	MD 607 HOG NECK RD	PAINTED (UNDIV)		7,170
					003.190	CO 1849 ELIZABETH RD	NONE		
					003.350	CO 5730 GALLATIN WAY			
					003.450	CO 6260 AMHERST CT			
					003.650	CO 1850 JUNE WAY			
					003.650	CO 5087 PEKIN CT			
					003.679	BEGIN STRUCTURE 020046001			
					003.686	END STRUCTURE 020046001			
					003.730	CO 1691 HILLCREEK RD			
					003.800	CO 6261 MARINERS COVE DR			
					003.820		PAINTED (UNDIV)		
					003.861	MD 173 A ROCK HILL RD			
					003.910	CO 2043 EDWIN RAYNOR BLVD	NONE	4	
					004.000		CENTER TLA (UNDIV)		
					004.100	CO 1693 MEADOW VIEW RD	NONE		
					004.180	CO 1633 DUVALL HWY		3	
					004.180	CO 1694 VALLEY RD			
					004.230		CENTER TLA (UNDIV)	2	
					004.260	CO 1695 ROCK HILL RD			
					004.350	CO 1696 FARMVIEW RD			
					004.430	CO 1698 HILLSIDE RD			
					004.510	CO 4609 ELIZABETHS LANDING WAY	NONE		
					004.510	CO 6973 PASADENA YACHT YARD RD			
					004.553		CENTER TLA (UNDIV)		
					004.650	CO 1699 APPIAN WAY	NONE		
					004.834		CENTER TLA (UNDIV)		
					004.890	CO 1711 KENTON RD			
					004.900	CO 5063 COTTAGE GROVE RD			
					004.990	CO 1718 GENEVA RD			
					005.030	CO 1708 JOHNSON RD			

MARYLAND DEPARTMENT OF TRANSPORTATION
STATE HIGHWAY ADMINISTRATION
DATA SERVICES DIVISION

2022 HIGHWAY LOCATION REFERENCE

COUNTY: ANNE ARUNDEL
DISTRICT: 5
DATE: 1/16/2024
VERSION: 1.0

ROUTE NUMBER: MD 173

DIRECTION: NORTH (INVENTORY)

ROAD_NAME	FUNCTIONAL CLASS	STATE SYSTEM	NHS	MAINTENANCE	MILEPOINT	MILEPOINT DESCRIPTION	MEDIAN TYPE	MARKED LANES	AADT
FORT SMALLWOOD RD	U -Principal Arterial – Other	STATE SECONDARY	NHS	State Highway Agency	005.040	CO 1721 BEDFORD RD	CENTER TLA (UNDIV)	2	7,170
					005.090	CO 1722 RUGBY RD			
					005.180	CO 1710 BAR HARBOR RD	NONE		15,071
					005.180	CO 1729 RIVIERA DR			
					005.230	CO 1714 CLOVERHILL RD			
					005.250		CENTER TLA (UNDIV)		
					005.280	CO 1727 POPLAR RD			
					005.320	CO 1715 SOMERSET RD			
					005.340	CO 1730 DALE RD			
					005.370	CO 1728 MANCHESTER RD			
					005.410	CO 1716 MONTROSE RD			
					005.450	CO 1732 MEADOW RD			
					005.470	CO 1734 CARROLL RD			
					005.560	CO 1719 HOMELAND RD			
					005.620	ATR STATION #0020 (CABINET SB/L)			
					005.660	CO 1717 GRANADA RD			
					005.707	BEGIN STRUCTURE 020045001			
					005.875	END STRUCTURE 020045001	NONE		
					005.960	CO 1567 PARKWAY			
					005.980	MD 642 GREENLAND BEACH RD	CENTER TLA (UNDIV)	3	
					006.110	CO 1578 WELDON RD			
					006.150			4	
					006.240	CO 1562 FERNHILL RD	NONE		
					006.290	CO 1577 GREENLAND BEACH RD	CENTER TLA (UNDIV)		
					006.290	CO 1547 HILLTOP RD			
					006.500	CO 1579 CARVEL BEACH RD			
					006.560	CO 1581 KINGSWAY DR			
					006.676	CO 3998 CHESTNUT COVE DR (NB/L)	NONE		
					006.680		CURBED		
					006.684	CO 3998 CHESTNUT COVE DR			
					007.193	CO 4688 ENERGY PKWY			
					007.200	CO 4688 ENERGY PKWY (WB/L)			

MARYLAND DEPARTMENT OF TRANSPORTATION
STATE HIGHWAY ADMINISTRATION
DATA SERVICES DIVISION

2022 HIGHWAY LOCATION REFERENCE

COUNTY: ANNE ARUNDEL
DISTRICT: 5
DATE: 1/16/2024
VERSION: 1.0

ROUTE NUMBER: MD 173

DIRECTION: NORTH (INVENTORY)

ROAD_NAME	FUNCTIONAL CLASS	STATE SYSTEM	NHS	MAINTENANCE	MILEPOINT	MILEPOINT DESCRIPTION	MEDIAN TYPE	MARKED LANES	AADT
FORT SMALLWOOD RD	U -Principal Arterial – Other	STATE SECONDARY	NHS	State Highway Agency	007.607	CO 1546 SOLLEY RD	CURBED	4	15,071
					007.610				24,391
					007.880	XO 49 CROSSOVER			
					008.100	CO 4237 MARLEY NECK BLVD			
					008.357	CO 420 KEMBO RD			
					008.362	CO 420 KEMBO RD (WB/L)			
					008.500	CO 419 PITTMAN RD			
					008.620			5	
					008.790	CO 3871 CABOT DR			
					008.920	BALTO CITY LINE			
					008.920	MD 173 FORT SMALLWOOD RD			

ROUTE NUMBER: MD 173 A

DIRECTION: NORTH (INVENTORY)

ROAD_NAME	FUNCTIONAL CLASS	STATE SYSTEM	NHS	MAINTENANCE	MILEPOINT	MILEPOINT DESCRIPTION	MEDIAN TYPE	MARKED LANES	AADT
ROCK HILL RD	U -Local	STATE SECONDARY		State Highway Agency	000.000	MD 173 FORT SMALLWOOD RD	NONE	3	0
					000.030	CO 1691 HILLCREEK RD		2	
					000.140	CO 1695 ROCK HILL RD			

ROUTE NUMBER: MD 174

DIRECTION: EAST (INVENTORY)

ROAD_NAME	FUNCTIONAL CLASS	STATE SYSTEM	NHS	MAINTENANCE	MILEPOINT	MILEPOINT DESCRIPTION	MEDIAN TYPE	MARKED LANES	AADT
REECE RD	U -Minor Arterial	STATE SECONDARY		State Highway Agency	000.000	CO 5574 JACOBS RD W	NONE	2	12,744
					000.000	GV 174 REECE RD			
					000.131	CO 7219 SAPPLING DR			
					000.320	CO 1010 REECE HEIGHTS DR			
					000.320	CO 7253 REECEWOOD DR			
					000.480	CO 1008 PIONEER DR			
					000.723	CO 7037 CARINOSO WAY			
					000.729	CO 7037 CARINOSO WAY			
					000.860	CO 3648 MEADE VILLAGE RD			

MARYLAND DEPARTMENT OF TRANSPORTATION
STATE HIGHWAY ADMINISTRATION
DATA SERVICES DIVISION

2022 HIGHWAY LOCATION REFERENCE

COUNTY: ANNE ARUNDEL
DISTRICT: 5
DATE: 1/16/2024
VERSION: 1.0

ROUTE NUMBER: MD 174

DIRECTION: EAST (INVENTORY)

ROAD_NAME	FUNCTIONAL CLASS	STATE SYSTEM	NHS	MAINTENANCE	MILEPOINT	MILEPOINT DESCRIPTION	MEDIAN TYPE	MARKED LANES	AADT
REECE RD	U -Minor Arterial	STATE SECONDARY		State Highway Agency	000.865		PAINTED (UNDIV)	2	12,744
					001.030	CO 1004 LOVING RD	NONE		
					001.195		PAINTED (UNDIV)		
					001.278	CO 7203 CORTANA PL	NONE		
					001.320		PAINTED (UNDIV)		
					001.400	CO 3722 NEW DISNEY RD	NONE		
					001.400	CO 3979 REDBRIDGE DR			
					001.450		PAINTED (UNDIV)		
					001.640	CO 935 SEVERN RD			19,834
					001.762	BEGIN STRUCTURE 020075001	NONE		
					001.777	END STRUCTURE 020075001			
					001.820		PAINTED (UNDIV)		
					001.919	CO 7035 HIDEAWAY PL			
					001.960		CENTER TLA (UNDIV)		
					002.100	CO 4250 OLD CAMP MEADE RD	NONE		
					002.160	CO 3716 ANDORICK DR			
					002.400		PAINTED (UNDIV)		
					002.414			3	
					002.428		CURBED		
					002.434			4	
DONALDSON AVE					002.480	MD 170 TELEGRAPH RD			23,394
					002.570	CO 1175 CLARK STATION RD			
					002.686		PAINTED (UNDIV)		
					002.690			3	
					002.870	CO 4282 OLD DONALDSON AVE	NONE	2	
					002.981	CO 6995 BRASSWOOD LA			
					003.110		PAINTED (UNDIV)		
					003.200	CO 910 WB&A RD	NONE		
					003.234		PAINTED (UNDIV)		
					003.670	CO 4015 WALNUT GROVE RD	NONE		
					003.760	OP 258 HUBBARD LA			
					004.080		PAINTED (UNDIV)		

MARYLAND DEPARTMENT OF TRANSPORTATION
STATE HIGHWAY ADMINISTRATION
DATA SERVICES DIVISION

2022 HIGHWAY LOCATION REFERENCE

COUNTY: ANNE ARUNDEL
DISTRICT: 5
DATE: 1/16/2024
VERSION: 1.0

ROUTE NUMBER: MD 174

DIRECTION: EAST (INVENTORY)

ROAD_NAME	FUNCTIONAL CLASS	STATE SYSTEM	NHS	MAINTENANCE	MILEPOINT	MILEPOINT DESCRIPTION	MEDIAN TYPE	MARKED LANES	AADT
QUARTERFIELD RD	U -Minor Arterial	STATE SECONDARY		State Highway Agency	004.170	CO 907 QUARTERFIELD RD	NONE	3	23,394
					004.193		PAINTED (UNDIV)		
					004.200	OP 4540 OLD SECT QUARTERFIELD RD			
					004.325		NONE	4	
					004.390	CO 912 ELMHURST RD			
					004.390	CO 4270 WESTPHALIA DR			
					004.570	CO 908 QUEENSTOWN RD			
					004.660	CO 3656 PARKE WEST DR			
					004.660	OP 5475 QUARTERFIELD PK DR			
					004.760	RP 97 RAMP 6 FR MD 174 EB TO IS 97 SB			
					004.776	RP 97 RAMP 7 FR MD 174 TO RAMP 6 (TO IS97 SB)			
					004.780		CURBED		
					004.784	RP 97 RAMP 8 FR RAMP 5 (FR IS97 SB) TO MD 174			
					004.810	RP 97 RAMP 5 FR IS 97 SB TO MD 174 EB			
					004.912				
					004.930	IS 97 NO NAME (SB/L)			
					004.940				8,534
					004.940	EXIT #13 (IS 97)			
					004.950	IS 97 NO NAME			
					004.964				
					004.964	END STRUCTURE 020063001			
					004.990	RP 97 RAMP 3 FR MD 174 EB TO IS 97 NB			
					005.010	RP 97 RAMP 2 FR MD 174 TO RAMP 3 (TO IS97 NB)	NONE		
					005.015	RP 97 RAMP 1 FR RAMP 4 (FR IS97 NB) TO MD 174			
					005.030	RP 97 RAMP 4 FR IS 97 NB TO MD 174 EB			
					005.080		PAINTED (UNDIV)		
					005.180	MD 779 OLD QUARTERFIELD RD			
					005.240	CO 865 PAMELA RD	NONE		
					005.273		CENTER TLA (UNDIV)		
					005.380	CO 861 OLD STAGE RD	NONE		
					005.490	CO 862 JONATHAN AVE			
					005.550		PAINTED (UNDIV)		
					005.573		CURBED		
					005.580	RP 100 RAMP 6 FR MD 174 EB TO MD 100 SB			

MARYLAND DEPARTMENT OF TRANSPORTATION
STATE HIGHWAY ADMINISTRATION
DATA SERVICES DIVISION

2022 HIGHWAY LOCATION REFERENCE

COUNTY: ANNE ARUNDEL
DISTRICT: 5
DATE: 1/16/2024
VERSION: 1.0

ROUTE NUMBER: MD 174

DIRECTION: EAST (INVENTORY)

ROAD_NAME	FUNCTIONAL CLASS	STATE SYSTEM	NHS	MAINTENANCE	MILEPOINT	MILEPOINT DESCRIPTION	MEDIAN TYPE	MARKED LANES	AADT
QUARTERFIELD RD	U -Minor Arterial	STATE SECONDARY		State Highway Agency	005.620 MD 100	NO NAME	CURBED	4	8,534
					005.630	EXIT #14			
					005.640 MD 100	NO NAME (WB/L)			
					005.660 RP 100	RAMP 4 FR MD 100 NB TO MD 174 EB		3	
					005.687		PAINTED (UNDIV)		
					005.700			2	
					005.780 CO 606	THELMA AVE	NONE		
					005.806		PAINTED (UNDIV)		
					005.870		NONE	3	
					005.895			2	
					005.920		PAINTED (UNDIV)		
					005.930		CURBED		
					005.940 MD 3 BU	CRAIN HWY			

ROUTE NUMBER: MD 175

DIRECTION: NORTH (INVENTORY)

ROAD_NAME	FUNCTIONAL CLASS	STATE SYSTEM	NHS	MAINTENANCE	MILEPOINT	MILEPOINT DESCRIPTION	MEDIAN TYPE	MARKED LANES	AADT
ANNAPOLIS RD	U -Minor Arterial	STATE SECONDARY		State Highway Agency	000.000 CO 1207	MILLERSVILLE RD	NONE	2	11,343
					000.000 MD 3	ROBERT CRAIN HWY			
					000.060			3	
					000.130 MD 3	ROBERT CRAIN HWY (SB/L)			
					000.230			2	
					000.310 CO 1204	MCKNEW RD			
					000.760 CO 1199	CALIFORNIA TERR			
					000.800 CO 1201	HOLLADAY ST			
					000.960 CO 1198	CLAFFY AVE			
					001.080 CO 1198	CLAFFY AVE			
					001.150 GV 136	DAIRY LN			
					001.150 CO 1332	GAMBRILLS RD			
					001.210 CO 3696	OLD DAIRY FARM RD			
					001.260 CO 1071	DAIRY FARM RD			

MARYLAND DEPARTMENT OF TRANSPORTATION
STATE HIGHWAY ADMINISTRATION
DATA SERVICES DIVISION

2022 HIGHWAY LOCATION REFERENCE

COUNTY: ANNE ARUNDEL
DISTRICT: 5
DATE: 1/16/2024
VERSION: 1.0

ROUTE NUMBER: MD 175

DIRECTION: NORTH (INVENTORY)

ROAD_NAME	FUNCTIONAL CLASS	STATE SYSTEM	NHS	MAINTENANCE	MILEPOINT	MILEPOINT DESCRIPTION	MEDIAN TYPE	MARKED LANES	AADT	
ANNAPOLIS RD	U -Minor Arterial	STATE SECONDARY		State Highway Agency	001.460	CO 5529	BURNS CROSSING RD	NONE	2	11,343
					001.580	CO 1197	ST MARYS AVE			
					001.720	CO 1193	SECOND ST	PAINTED (UNDIV)		
					001.810					
					001.820	OP 5301	CAROL AVE	NONE		
					001.880	CO 1191	WATTS RD			
					001.914			PAINTED (UNDIV)		
					002.235			CURBED		
					002.260			ROUNDAABOUT		
					002.270				12,791	
					002.272	XO 14	CROSSOVER			
					002.272	MD 32 AA	SAPPINGTON STATION RD (SB/L)			
					002.292	XO 35	CROSSOVER			
					002.292	MD 32 AA	SAPPINGTON STATION RD			
					002.300			CURBED		
					002.330				3	
					002.375			PAINTED (UNDIV)		
					002.430			NONE	4	
					002.503			PAINTED (UNDIV)		
					002.910	CO 1031	OAKTON RD	NONE		
					002.990	CO 1030	HARDING AVE			
					003.110			PAINTED (UNDIV)		
					003.138			CURBED		
					003.265	MD 170	TELEGRAPH RD			
					003.270				27,094	
					003.275	MD 170	TELEGRAPH RD (SB/L)			
					003.362			CENTER TLA (UNDIV)		
					003.370	CO 1025	BALTIMORE AVE			
					003.440	CO 5499	WINMEYER AVE	NONE		
					003.500			CENTER TLA (UNDIV)		
003.645		BEGIN STRUCTURE 020048001								
003.683		END STRUCTURE 020048001								

MARYLAND DEPARTMENT OF TRANSPORTATION
STATE HIGHWAY ADMINISTRATION
DATA SERVICES DIVISION

2022 HIGHWAY LOCATION REFERENCE

COUNTY: ANNE ARUNDEL
DISTRICT: 5
DATE: 1/16/2024
VERSION: 1.0

ROUTE NUMBER: MD 175

DIRECTION: NORTH (INVENTORY)

ROAD_NAME	FUNCTIONAL CLASS	STATE SYSTEM	NHS	MAINTENANCE	MILEPOINT	MILEPOINT DESCRIPTION	MEDIAN TYPE	MARKED LANES	AADT
ANNAPOLIS RD	U -Minor Arterial	STATE SECONDARY		State Highway Agency	003.700	CO 1024 LOKUS RD	CENTER TLA (UNDIV)	4	27,094
					003.790	CO 6253 TOWN CENTER BLVD	NONE		
					003.860	CO 1018 DARE ST			
					003.940	CO 1016 NEVADA AVE			
					004.030	CO 1021 BALDWIN RD			
					004.109		PAINTED (UNDIV)		
					004.190	RP 32 RAMP 6 FR MD 32 EB TO MD 175 SB	NONE		
					004.239		PAINTED (UNDIV)		
					004.240	RP 32 RAMP 3 FR RAMP 6 (FR MD32 EB) TO MD 175			
					004.249	RP 32 RAMP 4 FR MD 175 TO RAMP 5 (TO MD 32 EB)			
					004.310	RP 32 RAMP 5 FR MD 175 SB TO MD 32 EB			
					004.329	MD 32 NO NAME (SB/L)			29,163
					004.347	MD 32 NO NAME			
					004.408	RP 32 RAMP 1 FR MD 175 NB TO MD 32 WB			
					004.470	RP 32 RAMP 7 FR RAMP 2 (FR MD32 WB) TO MD 175			
					004.566	RP 32 RAMP 2 FR MD 32 WB TO MD 175 NB			
					004.570	RP 32 RAMP 8 FR MD 175 SB TO MD 32 WB			
					004.606		CENTER TLA (UNDIV)		
					004.710	CO 5454 BERGER ST			
					004.940	CO 6035 BLUE WATER BLVD	NONE		
					004.940	GV 435 LLEWELLYN AVE			
					004.963		CENTER TLA (UNDIV)		
					005.290	CO 6034 CHARTER OAKS BLVD	PAINTED (UNDIV)		
					005.290	GV 438 MAPES RD			
					005.450		CENTER TLA (UNDIV)		
					005.630	CO 1014 JACKSON GROVE RD	NONE		
					005.664		PAINTED (UNDIV)		
					005.665	GV 199 FORREST AVE			
					005.764	GV 198 WALKER DR			
					005.854		CURBED		
					005.930	GV 174 REECE RD			36,285
					006.008			5	

MARYLAND DEPARTMENT OF TRANSPORTATION
STATE HIGHWAY ADMINISTRATION
DATA SERVICES DIVISION

2022 HIGHWAY LOCATION REFERENCE

COUNTY: ANNE ARUNDEL
DISTRICT: 5
DATE: 1/16/2024
VERSION: 1.0

ROUTE NUMBER: MD 175

DIRECTION: NORTH (INVENTORY)

ROAD_NAME	FUNCTIONAL CLASS	STATE SYSTEM	NHS	MAINTENANCE	MILEPOINT	MILEPOINT DESCRIPTION	MEDIAN TYPE	MARKED LANES	AADT	
ANNAPOLIS RD	U -Minor Arterial	STATE SECONDARY		State Highway Agency	006.230	GV 12	20TH ST	CURBED	5	36,285
					006.420	GV 197	CLARK RD			
					006.580	GV 189	21 HALF ST			
					006.757				4	
					006.830	GV 162	MACARTHUR RD			
					006.926	GV 165	PARKING LOT			
					007.050	GV 160	26TH ST			
					007.050	CO 936	DISNEY RD			
					007.270	MD 713	ROCKENBACH RD			
					007.408			PAINTED (UNDIV)		
					007.687	CO 7235	NEWMANSTOWN DR	NONE		
					007.687	CO 7127	VANGUARD DR			
					007.891	CO 4291	MCCARRON CT			
					007.891	CO 7124	PARKSIDE BLVD			
					007.930			CENTER TLA (UNDIV)		
					008.112			PAINTED (UNDIV)		
					008.190	MD 175 AA	MAX BLOB PARK RD	CURBED		
					008.190	CO 6947	MILESTONE PKWY			
					008.240	RP 295	RAMP 2 FR MD 175 WB TO MD 295 NB			
					008.282			PAINTED (UNDIV)		
					008.289	RP 295	RAMP 9 FR RP 4 FR MD 295 NB TO MD 175 EB			
					008.360	RP 295	RAMP 3 FR MD 175 EB TO MD 295 NB			
					008.370				3	
					008.380	RP 295	RAMP 1 FR MD 295 NB TO MD 175 WB	NONE		
					008.400		BEGIN STRUCTURE 020023001			
					008.407	MD 295	BALTIMORE WASHINGTON PKWY			
					008.420				19,123	
					008.433	MD 295	BALTIMORE WASHINGTON PKWY (SB/L)			
					008.441		END STRUCTURE 020023001			
					008.460	RP 295	RAMP 5 FR MD 295 SB TO MD 175 EB		2	
					008.530	RP 295	RAMP 6 FR MD 175 EB TO MD 295 SB			
					008.570	RP 295	RAMP 8 FR MD 295 SB TO MD 175 WB			

JESSUP RD

MARYLAND DEPARTMENT OF TRANSPORTATION
STATE HIGHWAY ADMINISTRATION
DATA SERVICES DIVISION

2022 HIGHWAY LOCATION REFERENCE

COUNTY: ANNE ARUNDEL
DISTRICT: 5
DATE: 1/16/2024
VERSION: 1.0

ROUTE NUMBER: MD 175

DIRECTION: NORTH (INVENTORY)

ROAD_NAME	FUNCTIONAL CLASS	STATE SYSTEM	NHS	MAINTENANCE	MILEPOINT	MILEPOINT DESCRIPTION	MEDIAN TYPE	MARKED LANES	AADT
JESSUP RD	U -Minor Arterial	STATE SECONDARY		State Highway Agency	008.620		PAINTED (UNDIV)	2	19,123
					008.630	CO 5768 RACE RD		3	
					008.630	CO 939 SELLNER RD			
					008.739		CURBED		
					008.770		PAINTED (UNDIV)		
					008.890	CO 5455 NATIONAL BUSINESS PKWY	NONE		
					009.050			2	
					009.200	OP 5647 OAK RIDGE RD			
					009.330	CO 955 WIGLEY AVE			
					009.610	SR 6 ENT TO HOUSE OF CORRECTIONS			
					009.670	MD 723 OLD JESSUP RD			
					009.805	BEGIN STRUCTURE 130043001			
					009.820	END STRUCTURE 130043001			
					009.820	HOWARD CO/L			
					009.820	MD 175 WATERLOO RD			

ROUTE NUMBER: MD 175 AA

DIRECTION: NORTH (INVENTORY)

ROAD_NAME	FUNCTIONAL CLASS	STATE SYSTEM	NHS	MAINTENANCE	MILEPOINT	MILEPOINT DESCRIPTION	MEDIAN TYPE	MARKED LANES	AADT
MAX BLOB PARK RD	U -Local	STATE SECONDARY		State Highway Agency	000.000	MD 917 MAX BLOB PARK RD	NONE	2	0
					000.020	MD 175 ANNAPOLIS RD			
					000.020	CO 6947 MILESTONE PKWY			

ROUTE NUMBER: MD 176

DIRECTION: EAST (INVENTORY)

ROAD_NAME	FUNCTIONAL CLASS	STATE SYSTEM	NHS	MAINTENANCE	MILEPOINT	MILEPOINT DESCRIPTION	MEDIAN TYPE	MARKED LANES	AADT
DORSEY RD	U -Local	STATE SECONDARY		State Highway Agency	000.000	CO 6429 DORSEY RD	NONE	2	9,533
					000.030	OP 310 ABRAHAM RD			
	U -Major Collector				000.090	MD 100 N WRIGHT RD			
					000.157	BEGIN STRUCTURE 020050001			
					000.162	END STRUCTURE 020050001			

MARYLAND DEPARTMENT OF TRANSPORTATION
STATE HIGHWAY ADMINISTRATION
DATA SERVICES DIVISION

2022 HIGHWAY LOCATION REFERENCE

COUNTY: ANNE ARUNDEL
DISTRICT: 5
DATE: 1/16/2024
VERSION: 1.0

ROUTE NUMBER: MD 176

DIRECTION: EAST (INVENTORY)

ROAD_NAME	FUNCTIONAL CLASS	STATE SYSTEM	NHS	MAINTENANCE	MILEPOINT	MILEPOINT DESCRIPTION	MEDIAN TYPE	MARKED LANES	AADT
DORSEY RD	U -Major Collector	STATE SECONDARY		State Highway Agency	000.330	CO 6219 AIRPORT 100 WAY	NONE	2	9,533
					000.434		PAINTED (UNDIV)		
					000.494		CENTER TLA (UNDIV)		
					000.760			3	
					000.860	MD 713 ARUNDEL MILLS BLVD	NONE		15,823
					000.860	CO 5769 NEW RIDGE RD			
					000.941		PAINTED (UNDIV)	4	
					001.040	CO 582 RIDGE RD	NONE		
					001.171		PAINTED (UNDIV)		
					001.287	CO 4157 ASHTON RD			
					001.328	CO 924 LEEDS RD			
					001.330		CENTER TLA (UNDIV)		
					001.460	CO 4620 SANDALWOOD CT	NONE		
					001.530	CO 4913 OLD DORSEY RD			
					001.600	CO 4158 CANDLEWOOD RD (SB/L)			
					001.615	CO 4158 CANDLEWOOD RD			
					001.690		PAINTED (UNDIV)		
					001.730	CO 928 HARMANS RD	NONE		
					001.730	CO 585 SHIPLEY AVE			
					001.800		PAINTED (UNDIV)		
					001.922	BEGIN STRUCTURE 020051001	NONE		
					001.936	END STRUCTURE 020051001			
					002.010	MD 645 D OLD DORSEY RD	PAINTED (UNDIV)		
	U -Minor Arterial				002.070	MD 170 TELEGRAPH RD	NONE		
					002.118		CENTER TLA (UNDIV)		
					002.200	MD 170 A MD 170 SPUR			
					002.300	CO 586 HAWKINS DR			
					002.420	CO 594 MULBERRY RD			
					002.460	CO 595 KELLY LA			
					002.510	CO 596 LOCUST DR			
					002.713	MD 652 OLD TELEGRAPH RD	NONE		
					002.770		PAINTED (UNDIV)		

MARYLAND DEPARTMENT OF TRANSPORTATION
STATE HIGHWAY ADMINISTRATION
DATA SERVICES DIVISION

2022 HIGHWAY LOCATION REFERENCE

COUNTY: ANNE ARUNDEL
DISTRICT: 5
DATE: 1/16/2024
VERSION: 1.0

ROUTE NUMBER: MD 176

DIRECTION: EAST (INVENTORY)

ROAD_NAME	FUNCTIONAL CLASS	STATE SYSTEM	NHS	MAINTENANCE	MILEPOINT	MILEPOINT DESCRIPTION	MEDIAN TYPE	MARKED LANES	AADT
DORSEY RD	U -Minor Arterial	STATE SECONDARY		State Highway Agency	002.870	CO 4924 CONNELLEY DR	NONE	4	15,823
					002.930		PAINTED (UNDIV)		
					003.020		CENTER TLA (UNDIV)		
					003.255	CO 5322 MCCORMICK DR			
					003.265	CO 5322 MCCORMICK DR (NB/L)	NONE		
					003.321		PAINTED (UNDIV)		
					003.430	CO 4701 DIGIULIAN BLVD	NONE		
					003.470		CENTER TLA (UNDIV)		
					003.520	CO 597 MCPHERSON RD			
					003.550	CO 3973 WB&A RD			
					003.600	CO 910 WB&A RD			
					003.670	CO 598 ARUNDEL AVE			
					003.830		PAINTED (UNDIV)		
					004.159		UNPROTECTED		
					004.220	XO 43 CROSSOVER			
					004.320	CO 599 WIRTH RD			
					004.580	CO 602 ZACHARY LA			
					004.650		PAINTED (UNDIV)		
			NOT NHS		004.730		NONE		27,174
					004.734	MD 162 AVIATION BLVD (SB/L)			
					004.734	CO 605 STEWART AVE			
					004.745	MD 162 AVIATION BLVD	CURBED		
					004.745	CO 605 STEWART AVE			
					004.870	RP 97 RAMP 6 FR MD 176 EB TO IS 97 SB			
					004.900	RP 97 RAMP 7 FR MD 176 TO RAMP 6 (TO IS97 SB)			
					004.950			5	
					004.980	IS 97 NO NAME (SB/L)			
					004.990	EXIT #15 (IS 97)			22,403
					005.000	IS 97 NO NAME			
					005.070	RP 97 RAMP 4 FR IS 97 NB TO MD 176 EB			
					005.130			4	
					005.210	RP 97 RAMP 3 FR MD 176 TO RAMP 2 (TO IS97 NB)			

MARYLAND DEPARTMENT OF TRANSPORTATION
STATE HIGHWAY ADMINISTRATION
DATA SERVICES DIVISION

2022 HIGHWAY LOCATION REFERENCE

COUNTY: ANNE ARUNDEL
DISTRICT: 5
DATE: 1/16/2024
VERSION: 1.0

ROUTE NUMBER: MD 176

DIRECTION: EAST (INVENTORY)

ROAD_NAME	FUNCTIONAL CLASS	STATE SYSTEM	NHS	MAINTENANCE	MILEPOINT	MILEPOINT DESCRIPTION	MEDIAN TYPE	MARKED LANES	AADT	
DORSEY RD	U -Minor Arterial	STATE SECONDARY		State Highway Agency	005.448			PAINTED (UNDIV)	4	22,403
					005.560	CO 634	CENTRAL AVE	NONE	2	
					005.680	CO 3616	8TH AVE NW			
					005.680	MD 648 E	BALTO ANNAPOLIS BLVD			

ROUTE NUMBER: MD 176 B

DIRECTION: EAST (INVENTORY)

ROAD_NAME	FUNCTIONAL CLASS	STATE SYSTEM	NHS	MAINTENANCE	MILEPOINT	MILEPOINT DESCRIPTION	MEDIAN TYPE	MARKED LANES	AADT	
WRIGHT RD	U -Major Collector	STATE SECONDARY	NOT NHS	State Highway Agency	000.000	CO 5768	RACE RD	NONE	2	2,741
					000.103		BEGIN STRUCTURE 020184001			
					000.115	MD 295	BALTIMORE WASHINGTON PKWY (SB/L)			
					000.145	MD 295	BALTIMORE WASHINGTON PKWY			
					000.156		END STRUCTURE 020184001			
					000.230	CO 941	WRIGHT RD			

ROUTE NUMBER: MD 177

DIRECTION: EAST (INVENTORY)

ROAD_NAME	FUNCTIONAL CLASS	STATE SYSTEM	NHS	MAINTENANCE	MILEPOINT	MILEPOINT DESCRIPTION	MEDIAN TYPE	MARKED LANES	AADT	
MOUNTAIN RD	U -Minor Arterial	STATE SECONDARY		State Highway Agency	000.000	MD 2	GOV RITCHIE HWY (SB/L)	CURBED	4	24,165
					000.016	MD 2	GOV RITCHIE HWY			
					000.040				5	
					000.087	XO 81	CROSSOVER			
					000.128				6	
					000.197	XO 39	CROSSOVER			
					000.321	XO 40	CROSSOVER			
					000.330				5	
					000.410	RP 100	RAMP 12 FR MD 177 EB TO RP 9 (TO MD 100)			
					000.450	XO 28	CROSSOVER		4	
					000.450	RP 100	RAMP 9 FR MD 177 WB TO MD 100 WB			
					000.475	RP 100	RAMP 11 FR MD 100 WB TO MD 177 EB			
000.575	MD 10	ARUNDEL EXPWY (SB/L)								

MARYLAND DEPARTMENT OF TRANSPORTATION
STATE HIGHWAY ADMINISTRATION
DATA SERVICES DIVISION

2022 HIGHWAY LOCATION REFERENCE

COUNTY: ANNE ARUNDEL
DISTRICT: 5
DATE: 1/16/2024
VERSION: 1.0

ROUTE NUMBER: MD 177

DIRECTION: EAST (INVENTORY)

ROAD_NAME	FUNCTIONAL CLASS	STATE SYSTEM	NHS	MAINTENANCE	MILEPOINT	MILEPOINT DESCRIPTION	MEDIAN TYPE	MARKED LANES	AADT
MOUNTAIN RD	U -Minor Arterial	STATE SECONDARY		State Highway Agency	000.627 MD 10	ARUNDEL EXPWY	CURBED	4	24,165
					000.680 RP 10	RAMP 3 FR MD 177 EB TO RAMP 2 (TO MD 10)			
					000.800 CO 4505	JUMPERS HOLE RD			
					000.880		NONE	3	
					000.972 MD 915 A	LONG HILL RD			
					001.000		PAINTED (UNDIV)		
					001.080 CO 1544	FREETOWN RD		2	
					001.146		CENTER TLA (UNDIV)		
					001.530 CO 1545	CALDWELL RD			
					001.660 CO 5873	MOUNTAIN VIEW WAY			
					001.710 OP 5111	GOLDENROD RD			
					001.820 OP 467	LEA RD			
					001.880 OP 468	CARNENE DR			
					001.970 CO 1546	SOLLEY RD	NONE		15,722
					001.970 MD 648 H	WATERFORD RD			
					002.010		CENTER TLA (UNDIV)		
					002.090 CO 3995	MOUNTAIN ESTATES DR			
					002.450 CO 3996	APPALACHIAN DR			
					002.450 CO 7241	ROYAL PALM DR			
					002.540 CO 3934	ESCALON AVE			
					002.610 CO 3933	GEORGE WILLING AVE			
					002.770 CO 1631	OUTING AVE			
					002.890 CO 1607	CATHERINE AVE	NONE		
					003.010 CO 1619	E SHORE RD			
					003.040 CO 2052	ARMIGER DR			
					003.110 CO 1618	GREEN FOREST DR			
					003.165		CENTER TLA (UNDIV)		
					003.220 CO 4800	MANSION HOUSE CROSSING			
					003.290 CO 1688	MAYFIELD RD			
					003.290 CO 6310	SAGAMORE WAY			
					003.390 CO 2048	BROOKFIELD RD			
					003.480 CO 2047	MARGARET AVE			

MARYLAND DEPARTMENT OF TRANSPORTATION
STATE HIGHWAY ADMINISTRATION
DATA SERVICES DIVISION

2022 HIGHWAY LOCATION REFERENCE

COUNTY: ANNE ARUNDEL
DISTRICT: 5
DATE: 1/16/2024
VERSION: 1.0

ROUTE NUMBER: MD 177

DIRECTION: EAST (INVENTORY)

ROAD_NAME	FUNCTIONAL CLASS	STATE SYSTEM	NHS	MAINTENANCE	MILEPOINT	MILEPOINT DESCRIPTION	MEDIAN TYPE	MARKED LANES	AADT
MOUNTAIN RD	U -Minor Arterial	STATE SECONDARY		State Highway Agency	003.550	CO 1684	TICK NECK RD	CENTER TLA (UNDIV)	15,722
					003.557	CO 2046	DISNEY AVE		
					003.684		CURBED		
					003.742	CO 2043	EDWIN RAYNOR BLVD	PAINTED (UNDIV)	
					004.085		CENTER TLA (UNDIV)		
					004.110	OP 4217	ENT TO SCHOOL		
					004.220	MD 607	MAGOTHY BRIDGE RD		
					004.290	CO 1875	ARTIC DR		
					004.400	CO 1873	BROADWAY		
					004.530	CO 1860	ELIZABETH RD		
					004.530	CO 2028	MAGOTHY BEACH RD		
					004.740	CO 5156	POSTAL CT		
					004.850	CO 1863	TEMPLE DR	NONE	
					004.880		PAINTED (UNDIV)		
					005.010		CURBED		
					005.070	MD 100	NO NAME (WB/L)	NONE	24,430
					005.150		CENTER TLA (UNDIV)		
					005.180	OP 7037	SCHMIDTS LA		
					005.190	MD 100	NO NAME		
					005.330	MD 990	NO NAME		
					005.420	CO 5106	LOBLOLLY LA		
					005.450	OP 526	MEEHLING RD		
					005.620	CO 3576	FAIRWOOD DR		
					005.770	CO 2009	WOODS RD		
					005.870	OP 531	PENN DR		
					005.950	CO 2008	FALLON DR		
					005.970	CO 1877	OAK DR		
					006.000	CO 2007	LUKE DR		
					006.010	CO 1878	CAROL DR		
					006.100	CO 1879	BUSSENIUS RD		
					006.130	CO 1986	LAKE SHORE DR		
					006.150	CO 1880	GARLAND RD		

MARYLAND DEPARTMENT OF TRANSPORTATION
STATE HIGHWAY ADMINISTRATION
DATA SERVICES DIVISION

2022 HIGHWAY LOCATION REFERENCE

COUNTY: ANNE ARUNDEL
DISTRICT: 5
DATE: 1/16/2024
VERSION: 1.0

ROUTE NUMBER: MD 177

DIRECTION: EAST (INVENTORY)

ROAD_NAME	FUNCTIONAL CLASS	STATE SYSTEM	NHS	MAINTENANCE	MILEPOINT	MILEPOINT DESCRIPTION	MEDIAN TYPE	MARKED LANES	AADT
MOUNTAIN RD	U -Minor Arterial	STATE SECONDARY		State Highway Agency	006.270	CO 1881 MARYLAND RD	CENTER TLA (UNDIV)	2	24,430
					006.320	OP 5257 DOROTHY MEEKS LA			
					006.370	CO 1882 ALVIN RD			
					006.520	CO 1975 NORTH SHORE RD			
					006.560	CO 1883 LYNDAL RD			
					006.680	CO 1884 BODKIN AVE			18,070
					006.900	CO 1970 S CAROLINA AVE	NONE		
					006.930	CO 1890 FOREST DR			
					007.130	CO 1965 MARYLAND AVE			
					007.220	CO 1964 OLD MOUNTAIN RD			
					007.570	CO 1964 OLD MOUNTAIN RD			
					007.670	CO 1896 FOREST GLEN DR			
					007.670	CO 1952 HICKORY POINT RD			
					007.800	CO 1919 LONG POINT RD			
					007.836		PAINTED (UNDIV)		
					008.470	CO 1916 MILBURN CIR	NONE		
					008.470	CO 1898 VENTNOR RD			
					008.640	CO 1903 DOCK RD			
					008.890	CO 1908 PINEHURST RD			1,141
					009.570	CO 5513 BLUE WATERS FARM RD			
					009.740	OP 558 FLANAGAN FARM RD			
					009.820	OP 560 NO NAME			
					009.930	OP 559 NO NAME			
					010.210	OP 556 BAY DR			
					010.920	ROAD END @ GIBSON ISLAND			

ROUTE NUMBER: MD 178

DIRECTION: NORTH (INVENTORY)

ROAD_NAME	FUNCTIONAL CLASS	STATE SYSTEM	NHS	MAINTENANCE	MILEPOINT	MILEPOINT DESCRIPTION	MEDIAN TYPE	MARKED LANES	AADT
GENERALS HWY	U -Minor Arterial	STATE SECONDARY		State Highway Agency	000.000	MD 450 DEFENSE HWY	NONE	4	19,211
					000.060		PAINTED (UNDIV)		

MARYLAND DEPARTMENT OF TRANSPORTATION
STATE HIGHWAY ADMINISTRATION
DATA SERVICES DIVISION

2022 HIGHWAY LOCATION REFERENCE

COUNTY: ANNE ARUNDEL
DISTRICT: 5
DATE: 1/16/2024
VERSION: 1.0

ROUTE NUMBER: MD 178

DIRECTION: NORTH (INVENTORY)

ROAD_NAME	FUNCTIONAL CLASS	STATE SYSTEM	NHS	MAINTENANCE	MILEPOINT	MILEPOINT DESCRIPTION	MEDIAN TYPE	MARKED LANES	AADT
GENERALS HWY	U -Minor Arterial	STATE SECONDARY		State Highway Agency	000.336 CO 2774	BESTGATE RD (EB/L)	NONE	4	19,211
					000.340 CO 5824	HOUSLEY RD	CURBED		
					000.344 CO 2774	BESTGATE RD			
					000.396		PAINTED (UNDIV)		
					000.410			3	
					000.440		CENTER TLA (UNDIV)	2	
					000.560 CO 4560	TROUT RD	NONE		
					000.650 CO 2766	VALLEY RD	CENTER TLA (UNDIV)		
					000.790 CO 2765	KNOLLWOOD DR			
					000.940		PAINTED (UNDIV)		
					001.000 CO 2755	EPPING FOREST RD	NONE		
					001.050		PAINTED (UNDIV)		
					001.495 CO 4495	CARRIAGE HILL PKWY			
					001.500		CENTER TLA (UNDIV)		
					001.504 CO 4495	CARRIAGE HILL PKWY (SB/L)			
					001.540 CO 4536	CORBIN PKWY	PAINTED (UNDIV)		
					001.590 OP 843	NO NAME	NONE		
					001.790 CO 2754	DUNTON RD			
					001.942 CO 6994	COVINGTON WAY			
					002.080 CO 2752	OLD GENERALS HWY			
					002.200 CO 6398	MANSION WOODS RD			
					002.470		PAINTED (UNDIV)		
					002.560 MD 798	OLD GENERALS HWY	NONE		
					002.618		PAINTED (UNDIV)		
					002.690 CO 2751	HONEYSUCKLE LA			
					002.856 CO 5198	BELVOIR FARMS RD	NONE		
					002.864 CO 5198	BELVOIR FARMS RD (SB/L)			
					004.020 CO 5539	WILD CRANBERRY DR			
					004.025 CO 5539	WILD CRANBERRY DR (SB/L)			
					004.100		PAINTED (UNDIV)		
					004.200 CO 2619	CROWNSVILLE RD	CENTER TLA (UNDIV)		
					004.330 OP 774	HARRELL RD			

MARYLAND DEPARTMENT OF TRANSPORTATION
STATE HIGHWAY ADMINISTRATION
DATA SERVICES DIVISION

2022 HIGHWAY LOCATION REFERENCE

COUNTY: ANNE ARUNDEL
DISTRICT: 5
DATE: 1/16/2024
VERSION: 1.0

ROUTE NUMBER: MD 178

DIRECTION: NORTH (INVENTORY)

ROAD_NAME	FUNCTIONAL CLASS	STATE SYSTEM	NHS	MAINTENANCE	MILEPOINT	MILEPOINT DESCRIPTION	MEDIAN TYPE	MARKED LANES	AADT
GENERALS HWY	U -Minor Arterial	STATE SECONDARY		State Highway Agency	004.830	CO 6764 TAILWIND LN	NONE	2	19,211
					004.860		PAINTED (UNDIV)		
					004.900	CO 2618 FAIRFIELD LOOP RD	NONE		
					005.050		CENTER TLA (UNDIV)		
					005.090	CO 1328 HERALD HARBOR RD			
					005.150	CO 1329 RIPLEY RD			
					005.240	CO 1330 PAUL BIRCH DR			
					005.350	EXIT #5	PAINTED (UNDIV)	3	9,195
					005.350	RP 97 RAMP 2 FR MD 178 WB TO IS 97 NB			
					005.380			2	
					005.500	CO 6701 GUMBOTTOM RD	NONE		
					005.790	CO 6702 TALL TIMBERS DR			
					006.030	OP 373 LAYFIELD LA			
					006.120	CO 1219 WATERBURY RD			
					006.420	CO 1221 BALTIMORE HILL RD			
					006.420	CO 1222 SUNRISE BEACH RD			
					006.438		PAINTED (UNDIV)		
					007.120	CO 1206 INDIAN LANDING RD	NONE		
					007.120	CO 1207 MILLERSVILLE RD			
					007.280	CO 4559 SHAWNEE CT			
					007.510	OP 374 NO NAME			
					007.660	CO 1205 CEDARCROFT RD			
					007.860	MD 178 A GENERALS HWY			
					007.940			3	
					008.017			4	
					008.060	CO 5461 VETERANS HWY			

ROUTE NUMBER: MD 178 A

DIRECTION: NORTH (INVENTORY)

ROAD_NAME	FUNCTIONAL CLASS	STATE SYSTEM	NHS	MAINTENANCE	MILEPOINT	MILEPOINT DESCRIPTION	MEDIAN TYPE	MARKED LANES	AADT
GENERALS HWY	U -Local	STATE SECONDARY		State Highway Agency	000.000	MD 178 GENERALS HWY	NONE	1	0

MARYLAND DEPARTMENT OF TRANSPORTATION
STATE HIGHWAY ADMINISTRATION
DATA SERVICES DIVISION

2022 HIGHWAY LOCATION REFERENCE

COUNTY: ANNE ARUNDEL
DISTRICT: 5
DATE: 1/16/2024
VERSION: 1.0

ROUTE NUMBER: MD 178 A

DIRECTION: NORTH (INVENTORY)

ROAD_NAME	FUNCTIONAL CLASS	STATE SYSTEM	NHS	MAINTENANCE	MILEPOINT	MILEPOINT DESCRIPTION	MEDIAN TYPE	MARKED LANES	AADT
GENERALS HWY	U-Local	STATE SECONDARY		State Highway Agency	000.030		NONE	2	0
					000.190	OP 375 NO NAME			
					000.240			1	
					000.280	CO 5461 VETERANS HWY			

ROUTE NUMBER: MD 179

DIRECTION: EAST (INVENTORY)

ROAD_NAME	FUNCTIONAL CLASS	STATE SYSTEM	NHS	MAINTENANCE	MILEPOINT	MILEPOINT DESCRIPTION	MEDIAN TYPE	MARKED LANES	AADT
ST MARGARETS RD	U-Major Collector	STATE SECONDARY		State Highway Agency	000.000	MD 648 A BALTO ANNAPOLIS BLVD	NONE	2	4,203
					000.000	CO 5176 SHARPE RD			
					000.110	CO 5228 MARTINS COVE RD			
					000.210	CO 2537 BROWNS WOODS RD			
					000.590	CO 4676 MEADOW VALLEY			
					000.999	BEGIN STRUCTURE 020052001			
					001.012	END STRUCTURE 020052001			
					001.260	OP 763 CLAY HILL RD			
					001.630	CO 5466 OLD MILL BOTTOM RD S			
					001.670	CO 2519 PLEASANT PLAINS RD			
					001.960	OP 762 WILKINSON LA			
					002.080	OP 760 DUVALL RD			
					002.350	MD 931 L HOLLY DR	CURBED		
					002.420	MD 908 C WHITEHALL RD			
					002.520	RP 50 RAMP 3 FR US 50 EB TO MD 179 NB			
					002.562	BEGIN STRUCTURE 020200001			
					002.574	US 50 BLUE STAR MEMORIAL HWY			
CAPE ST CLAIRE RD					002.580	EXIT #29			12,085
					002.586	US 50 BLUE STAR MEMORIAL HWY (WB/L)			
					002.601	END STRUCTURE 020200001			
					002.650	RP 50 RAMP 7 FR RAMP 2 (FR US50WB) TO MD 179			
					002.700	RP 50 RAMP 2 FR US 50 WB TO MD 179 NB			
					002.710			3	

MARYLAND DEPARTMENT OF TRANSPORTATION
STATE HIGHWAY ADMINISTRATION
DATA SERVICES DIVISION

2022 HIGHWAY LOCATION REFERENCE

COUNTY: ANNE ARUNDEL
DISTRICT: 5
DATE: 1/16/2024
VERSION: 1.0

ROUTE NUMBER: MD 179

DIRECTION: EAST (INVENTORY)

ROAD_NAME	FUNCTIONAL CLASS	STATE SYSTEM	NHS	MAINTENANCE	MILEPOINT	MILEPOINT DESCRIPTION	MEDIAN TYPE	MARKED LANES	AADT
CAPE ST CLAIRE RD	U -Major Collector	STATE SECONDARY		State Highway Agency	002.820		CURBED	4	12,085
					002.830	MD 931 Q COLLEGE PKWY	NONE		
					002.940			2	
					003.050	CO 5034 WALNUT RIDGE DR			
					003.060		PAINTED (UNDIV)		
					003.080		CURBED		
					003.090		PAINTED (UNDIV)		
					003.110	CO 6841 SAINT CLAIRE CT	NONE		
					003.110	MD 931 U WOODLAND CIR			
					003.160	CO 2488 CAPE ST CLAIRE RD			

ROUTE NUMBER: MD 181

DIRECTION: SOUTH (INVENTORY)

ROAD_NAME	FUNCTIONAL CLASS	STATE SYSTEM	NHS	MAINTENANCE	MILEPOINT	MILEPOINT DESCRIPTION	MEDIAN TYPE	MARKED LANES	AADT
SIXTH ST	U -Minor Arterial	STATE SECONDARY		State Highway Agency	000.000	BEGIN STRUCTURE 020053001	NONE	2	17,042
					000.000	MU 740 COMPROMISE ST			
					000.160	END STRUCTURE 020053001			
					000.160	MU 2920 SIXTH ST			

ROUTE NUMBER: MD 198

DIRECTION: EAST (INVENTORY)

ROAD_NAME	FUNCTIONAL CLASS	STATE SYSTEM	NHS	MAINTENANCE	MILEPOINT	MILEPOINT DESCRIPTION	MEDIAN TYPE	MARKED LANES	AADT
LAUREL FT MEADE RD	U -Principal Arterial – Other	STATE SECONDARY	NHS	State Highway Agency	000.000	BEGIN STRUCTURE 160078031	POSITIVE BARRIER	6	39,865
					000.000	MD 198 FORT MEADE RD			
					000.000	PRINCE GEORGES CO/L			
					000.053	END STRUCTURE 160078031			
					000.085		UNPROTECTED		
					000.260		POSITIVE BARRIER		
					000.580	CO 4912 BROCK BRIDGE RD			
					000.825	CO 975 OLD LINE AVE			
					000.835	CO 975 OLD LINE AVE (NB/L)			

MARYLAND DEPARTMENT OF TRANSPORTATION
STATE HIGHWAY ADMINISTRATION
DATA SERVICES DIVISION

2022 HIGHWAY LOCATION REFERENCE

COUNTY: ANNE ARUNDEL
DISTRICT: 5
DATE: 1/16/2024
VERSION: 1.0

ROUTE NUMBER: MD 198

DIRECTION: EAST (INVENTORY)

ROAD_NAME	FUNCTIONAL CLASS	STATE SYSTEM	NHS	MAINTENANCE	MILEPOINT	MILEPOINT DESCRIPTION	MEDIAN TYPE	MARKED LANES	AADT
LAUREL FT MEADE RD	U -Principal Arterial – Other	STATE SECONDARY	NHS	State Highway Agency	000.940	OP 324	ETHEL DR	POSITIVE BARRIER	39,865
					001.120	CO 994	OLD ANNAPOLIS RD	UNPROTECTED	
					001.120	CO 995	WHISKEY BOTTOM RD		
					001.270		CURBED		
					001.280		UNPROTECTED		
					001.450	CO 960	RED CLAY RD		
					001.450	CO 5584	RUSSETT GREEN W		
					001.686	CO 996	RUSSETT GREEN E (SB/L)		
					001.690				5
					001.694	CO 996	RUSSETT GREEN E		
					001.830	RP 295	RAMP 6 FR MD 198 EB TO MD 295 SB		4
					001.870	RP 295	RAMP 7 FR MD 198 WB TO MD 295 SB	POSITIVE BARRIER	
					001.910	MD 295	BALTIMORE WASHINGTON PKWY (SB/L)		
					001.930				26,134
					001.956	MD 295	BALTIMORE WASHINGTON PKWY		
					002.000	RP 295	RAMP 3 FR MD 198 EB TO MD 295 NB		
					002.020		UNPROTECTED		
					002.230	RP 295	RAMP 4 FR MD 295 NB TO MD 198 EB		
					002.330				3
					002.348		CENTER TLA (UNDIV)		
					002.803	CO 7238	RESERVE BLVD	NONE	
					002.830		CENTER TLA (UNDIV)		
					002.910	MD 216 B	OLD PORTLAND RD	NONE	2
					002.930		CENTER TLA (UNDIV)		3
					003.050	MD 216 I	WELCHS CT		
					003.174		NONE		2
					003.215	GV 398	SIDE RD	CENTER TLA (UNDIV)	3
					003.401		PAINTED (UNDIV)		2
					003.630	GV 507	BALD EAGLE DR		
					003.758		BEGIN STRUCTURE 020228001	NONE	
					003.774		END STRUCTURE 020228001		
					003.800		BEGIN STRUCTURE 020177001		

MARYLAND DEPARTMENT OF TRANSPORTATION
STATE HIGHWAY ADMINISTRATION
DATA SERVICES DIVISION

2022 HIGHWAY LOCATION REFERENCE

COUNTY: ANNE ARUNDEL
DISTRICT: 5
DATE: 1/16/2024
VERSION: 1.0

ROUTE NUMBER: MD 198

DIRECTION: EAST (INVENTORY)

ROAD_NAME	FUNCTIONAL CLASS	STATE SYSTEM	NHS	MAINTENANCE	MILEPOINT	MILEPOINT DESCRIPTION	MEDIAN TYPE	MARKED LANES	AADT
LAUREL FT MEADE RD	U -Principal Arterial – Other	STATE SECONDARY	NHS	State Highway Agency	003.814	END STRUCTURE 020177001	NONE	2	26,134
					003.913	GV 501 SIDE RD			
					004.017	BEGIN STRUCTURE 020227001			
					004.021	END STRUCTURE 020227001			
					004.213			3	
					004.296		CURBED		
					004.311			4	
					004.330	GV 502 AIRFIELD RD			
					004.417			3	
					004.490	XO 29 CROSSOVER	ROUNDAABOUT	2	
					004.514	RP 32 RAMP 6 FR MD 198 EB TO MD 32 SB			
					004.535		CURBED	3	
					004.561	BEGIN STRUCTURE 020214001	NONE		
					004.580	MD 32 MAPES RD (SB/L)			
					004.600	MD 32 SAVAGE RD			
					004.616	END STRUCTURE 020214001			
					004.620		CURBED		
					004.638		ROUNDAABOUT	2	
					004.656	RP 32 RAMP 4 FR MD 32 NB TO MD 198 EB			
	U -Local				004.680	XO 2 CROSSOVER	CURBED	4	
					004.942	GV 438 MAPES RD			
					004.942	ROAD END: GATE			

ROUTE NUMBER: MD 214

DIRECTION: EAST (INVENTORY)

ROAD_NAME	FUNCTIONAL CLASS	STATE SYSTEM	NHS	MAINTENANCE	MILEPOINT	MILEPOINT DESCRIPTION	MEDIAN TYPE	MARKED LANES	AADT
CENTRAL AVE	R -Minor Arterial	STATE SECONDARY		State Highway Agency	000.000	BEGIN STRUCTURE 020054001	NONE	2	9,715
					000.000	MD 214 CENTRAL AVE			
					000.000	PRINCE GEORGES CO/L			
					000.026	END STRUCTURE 020054001			
					000.370	CO 2728 PATUXENT CROSSOVER			

MARYLAND DEPARTMENT OF TRANSPORTATION
STATE HIGHWAY ADMINISTRATION
DATA SERVICES DIVISION

2022 HIGHWAY LOCATION REFERENCE

COUNTY: ANNE ARUNDEL
DISTRICT: 5
DATE: 1/16/2024
VERSION: 1.0

ROUTE NUMBER: MD 214

DIRECTION: EAST (INVENTORY)

ROAD_NAME	FUNCTIONAL CLASS	STATE SYSTEM	NHS	MAINTENANCE	MILEPOINT	MILEPOINT DESCRIPTION	MEDIAN TYPE	MARKED LANES	AADT
CENTRAL AVE	R -Minor Arterial	STATE SECONDARY		State Highway Agency	000.550	CO 4569 ASPEN CT	NONE	2	9,715
					000.680	CO 2714 PATUXENT RIVER RD			
					001.380	CO 4898 FRIENDS CHOICE DR			
					001.940	CO 2732 QUEEN ANNE BRIDGE RD			
					002.080	CO 5209 FOXHALL DR			
					002.247	CO 5784 COTTAGE FARM WAY			
					002.253	CO 5784 COTTAGE FARM WAY (SB/L)			
					002.660	CO 2735 BIRDSVILLE RD			13,293
					002.660	MD 424 DAVIDSONVILLE RD			
					002.708		PAINTED (UNDIV)		
					003.290	CO 6089 CASTLE WAY	NONE		
	U -Principal Arterial - Other				003.370	CO 5658 ASHLAND DR			
					003.370	CO 2737 VICKSBURG DR			
					003.520	CO 2743 WILLIAMSBURG RD			
					003.710	CO 2749 RIVA RD			
					003.740	OP 802 BEALL DR			
					004.420	CO 2747 BEARDS POINT RD			
					004.420	CO 2746 BRICK CHURCH RD			
					005.097	CO 6409 FERN HILL CT (SB/L)			
					005.103	CO 6409 FERN HILL CT			
					005.250	CO 3031 ROLLING RD			
					005.527		PAINTED (UNDIV)		
					005.580		NONE	3	
					005.630	MD 214 A PIKE RIDGE RD			
					005.850		PAINTED (UNDIV)		
					005.910			4	
					005.940	CO 3035 WELCHS DR			
					005.960		CURBED		
					006.035	MD 2 SOLOMONS ISLAND RD (SB/L)			
					006.040				25,980
					006.045	MD 2 SOLOMONS ISLAND RD			
					006.212	CO 3095 STEPNEYS LA (SB/L)			

MARYLAND DEPARTMENT OF TRANSPORTATION
STATE HIGHWAY ADMINISTRATION
DATA SERVICES DIVISION

2022 HIGHWAY LOCATION REFERENCE

COUNTY: ANNE ARUNDEL
DISTRICT: 5
DATE: 1/16/2024
VERSION: 1.0

ROUTE NUMBER: MD 214

DIRECTION: EAST (INVENTORY)

ROAD_NAME	FUNCTIONAL CLASS	STATE SYSTEM	NHS	MAINTENANCE	MILEPOINT	MILEPOINT DESCRIPTION	MEDIAN TYPE	MARKED LANES	AADT
CENTRAL AVE	U -Principal Arterial – Other	STATE SECONDARY		State Highway Agency	006.230	CO 3095 STEPNEYS LA	CURBED	4	25,980
					006.313		PAINTED (UNDIV)		
					006.322	CO 5530 STEPNEYS LA			
					006.632	MD 253 MAYO RD	NONE		
					006.688		PAINTED (UNDIV)		
					006.980	CO 6489 GALEWOOD DR			
					007.080		NONE	3	
					007.100			2	
					007.280			3	
					007.400				19,493
					007.415	MD 468 MUDDY CREEK RD			
					007.430		PAINTED (UNDIV)		
					007.435			2	
					007.490	OP 5617 HOPE CHAPEL RD	NONE		
					007.568		PAINTED (UNDIV)		
					007.950	CO 3157 LOCH HAVEN RD	NONE		
					008.200	OP 991 CAMP LETTS RD			
					008.337	CO 6749 OAK LA			
					008.550	CO 3191 W SHORE DR			
					008.710	CO 3192 RIVER CLUB DR			
					008.890	CO 4266 SELBY HEIGHTS DR	PAINTED (UNDIV)		
					008.977	CO 6889 GREAT HERON DR	NONE		
					009.040	CO 3194 HILLSIDE AVE			
					009.060	CO 3216 HOLLY RD			
					009.200	CO 3195 8TH AVE			
					009.270	CO 3219 RIVER RD			
					009.270	CO 3207 SELBY BLVD			
					009.420	CO 3209 WINDING RD			
					009.430	CO 3224 PONDER DR			
					009.676	CO 3233 TURKEY POINT RD			
					009.900	CO 3272 WIERS RD			
					009.990	OP 4829 POST OFFICE SERVICE RD			

MARYLAND DEPARTMENT OF TRANSPORTATION
STATE HIGHWAY ADMINISTRATION
DATA SERVICES DIVISION

2022 HIGHWAY LOCATION REFERENCE

COUNTY: ANNE ARUNDEL
DISTRICT: 5
DATE: 1/16/2024
VERSION: 1.0

ROUTE NUMBER: MD 214

DIRECTION: EAST (INVENTORY)

ROAD_NAME	FUNCTIONAL CLASS	STATE SYSTEM	NHS	MAINTENANCE	MILEPOINT	MILEPOINT DESCRIPTION	MEDIAN TYPE	MARKED LANES	AADT
CENTRAL AVE	U -Principal Arterial – Other	STATE SECONDARY		State Highway Agency	010.040 CO 3274	MAYO RIDGE RD	NONE	2	19,493
					010.050 CO 3313	CARRS WHARF RD			
	U -Major Collector				010.170 CO 3261	SHOREHAM BEACH RD			
					010.177				3,593
					010.577 CO 6976	JAMES WAY			
					010.670 OP 1024	NO NAME			
					010.720 CO 3286	COLLISON RD			
					010.870 CO 3287	SHESLEY RD			
					010.930 CO 3288	DAVES RD			
					010.970 CO 3289	MAYO AVE			
					010.970 CO 4253	ROGERS RD			
					011.060 CO 3291	SPRUCE AVE			
					011.130 CO 3293	CADLE AVE			
					011.190 CO 3294	LINDEN AVE			
					011.250 CO 3295	LAKEVIEW AVE			
					011.320 CO 3296	POPLAR AVE			
					011.380 CO 3297	BEVERLY PL			
	U -Local				011.410 CO 3299	BEVERLEY AVE			
					011.440 CO 3307	ELM ST			
					011.510 CO 3290	CEDAR AVE			
					011.530 CO 3300	OAKFORD AVE			
					011.540	ROAD END: GATE			

ROUTE NUMBER: MD 214 A

DIRECTION: EAST (INVENTORY)

ROAD_NAME	FUNCTIONAL CLASS	STATE SYSTEM	NHS	MAINTENANCE	MILEPOINT	MILEPOINT DESCRIPTION	MEDIAN TYPE	MARKED LANES	AADT
PIKE RIDGE RD	U -Minor Collector	STATE SECONDARY		State Highway Agency	000.000 MD 214	CENTRAL AVE	NONE	2	8,265
					000.310 CO 3038	SCOTTS COVE RD			
					000.420 CO 3039	BEACH DR			
					000.537 MD 214 B	NO NAME			
					000.557			3	

MARYLAND DEPARTMENT OF TRANSPORTATION
STATE HIGHWAY ADMINISTRATION
DATA SERVICES DIVISION

2022 HIGHWAY LOCATION REFERENCE

COUNTY: ANNE ARUNDEL
DISTRICT: 5
DATE: 1/16/2024
VERSION: 1.0

ROUTE NUMBER: MD 214 A

DIRECTION: EAST (INVENTORY)

ROAD_NAME	FUNCTIONAL CLASS	STATE SYSTEM	NHS	MAINTENANCE	MILEPOINT	MILEPOINT DESCRIPTION	MEDIAN TYPE	MARKED LANES	AADT	
PIKE RIDGE RD	U -Minor Collector	STATE SECONDARY		State Highway Agency	000.580	CO 3040	CLAIBORNE RD	NONE	2	8,265
					000.635	MD 2	SOLOMONS ISLAND RD (SB/L)			
					000.640	MD 2	SOLOMONS ISLAND RD			

ROUTE NUMBER: MD 214 B

DIRECTION: EAST (INVENTORY)

ROAD_NAME	FUNCTIONAL CLASS	STATE SYSTEM	NHS	MAINTENANCE	MILEPOINT	MILEPOINT DESCRIPTION	MEDIAN TYPE	MARKED LANES	AADT	
NO NAME	U -Local	STATE SECONDARY		State Highway Agency	000.000	MD 214 A	PIKE RIDGE RD	NONE	2	0
					000.064	MD 2	SOLOMONS ISLAND RD (SB/L)			

ROUTE NUMBER: MD 216 A

DIRECTION: EAST (INVENTORY)

ROAD_NAME	FUNCTIONAL CLASS	STATE SYSTEM	NHS	MAINTENANCE	MILEPOINT	MILEPOINT DESCRIPTION	MEDIAN TYPE	MARKED LANES	AADT	
OLD CAMP MEADE RD	U -Local	STATE SECONDARY		State Highway Agency	000.000	CO 995	WHISKEY BOTTOM RD	NONE	2	0
					000.130		ROAD END - WOOD POSTS			

ROUTE NUMBER: MD 216 B

DIRECTION: EAST (INVENTORY)

ROAD_NAME	FUNCTIONAL CLASS	STATE SYSTEM	NHS	MAINTENANCE	MILEPOINT	MILEPOINT DESCRIPTION	MEDIAN TYPE	MARKED LANES	AADT	
OLD PORTLAND RD	U -Local	STATE SECONDARY		State Highway Agency	000.000		ROAD END	NONE	2	0
					000.030	GV 32	RIVER RD			
					000.650	MD 198	LAUREL FT MEADE RD			

ROUTE NUMBER: MD 216 I

DIRECTION: NORTH (INVENTORY)

ROAD_NAME	FUNCTIONAL CLASS	STATE SYSTEM	NHS	MAINTENANCE	MILEPOINT	MILEPOINT DESCRIPTION	MEDIAN TYPE	MARKED LANES	AADT	
WELCHS CT	U -Local	STATE SECONDARY		State Highway Agency	000.000	GV 500	WELCHS CT	NONE	2	0
					000.042	MD 198	LAUREL FT MEADE RD			

MARYLAND DEPARTMENT OF TRANSPORTATION
STATE HIGHWAY ADMINISTRATION
DATA SERVICES DIVISION

2022 HIGHWAY LOCATION REFERENCE

COUNTY: ANNE ARUNDEL
DISTRICT: 5
DATE: 1/16/2024
VERSION: 1.0

ROUTE NUMBER: MD 253

DIRECTION: NORTH (INVENTORY)

ROAD_NAME	FUNCTIONAL CLASS	STATE SYSTEM	NHS	MAINTENANCE	MILEPOINT	MILEPOINT DESCRIPTION	MEDIAN TYPE	MARKED LANES	AADT
MAYO RD	U -Minor Arterial	STATE SECONDARY		State Highway Agency	000.000 MD 214	CENTRAL AVE	NONE	2	20,243
					000.280 CO 3146	SHORE DR			
					000.320 CO 3152	HIGHLAND DR			
					000.370 CO 3151	FAIRMOUNT DR			
					000.420 CO 3150	CEDAR GROVE RD			
					000.460 CO 3148	BAY VIEW DR			
					000.500 CO 3096	LONDONTOWN RD			
					000.500 CO 5530	STEPNEYS LA			
					000.540		PAINTED (UNDIV)		
					000.545 CO 3090	BAY RIDGE RD			
					000.630 CO 3094	BLUE RIDGE RD	NONE		
					000.670 CO 3093	SALISBURY RD			
					000.720 CO 3092	WOODSBORO PL			
					000.770 CO 3091	RIDGEVILLE RD			
					000.810 CO 3089	POTOMAC RD			
					000.960 CO 3086	MARLBORO RD			
					000.970 CO 3097	OAKWOOD RD			
					000.976		CENTER TLA (UNDIV)		
					001.070 CO 6408	MILLHAVEN DR	NONE		
					001.070 CO 3072	WASHINGTON RD			
					001.229		CENTER TLA (UNDIV)		
					001.253			3	
					001.294		NONE	2	
					001.329 MD 2	SOLOMONS ISLAND RD			
					001.340 MD 2	SOLOMONS ISLAND RD (SB/L)			

ROUTE NUMBER: MD 255

DIRECTION: EAST (INVENTORY)

ROAD_NAME	FUNCTIONAL CLASS	STATE SYSTEM	NHS	MAINTENANCE	MILEPOINT	MILEPOINT DESCRIPTION	MEDIAN TYPE	MARKED LANES	AADT
OWENSVILLE RD	R -Major Collector	STATE SECONDARY		State Highway Agency	000.000 MD 2	SOLOMONS ISLAND RD	CURBED	2	1,920
					000.380 OP 1179	NO NAME	NONE		

MARYLAND DEPARTMENT OF TRANSPORTATION
STATE HIGHWAY ADMINISTRATION
DATA SERVICES DIVISION

2022 HIGHWAY LOCATION REFERENCE

COUNTY: ANNE ARUNDEL
DISTRICT: 5
DATE: 1/16/2024
VERSION: 1.0

ROUTE NUMBER: MD 255

DIRECTION: EAST (INVENTORY)

ROAD_NAME	FUNCTIONAL CLASS	STATE SYSTEM	NHS	MAINTENANCE	MILEPOINT	MILEPOINT DESCRIPTION	MEDIAN TYPE	MARKED LANES	AADT		
OWENSVILLE RD	R-Major Collector	STATE SECONDARY		State Highway Agency	000.740	CO 3340	OWENSVILLE SUDLEY RD	NONE	2	1,920	
					000.740	CO 3339	SUDLEY RD				
					001.340	OP 4948	CHEWS CHAPEL RD				
					001.680	CO 4825	PENNBROOKE CT				
					001.888	CO 4824	OWENSBROOKE CT				
					002.040	CO 5199	TENT HOUSE CT				
					003.150	MD 468	MUDDY CREEK RD				2,455
					003.560	CO 4171	ANCHORS WAY				
					003.560	CO 3328	W BENNING RD				
					003.700	CO 3335	LERCH CREEK DR				
GALESVILLE RD	U-Major Collector				003.800	OP 5506	SIEGERT LA				
					003.880	CO 3329	WOODFIELD RD				
					003.990	CO 3333	CHURCH LA				
					004.120	CO 6491	E BENNING RD				
MAIN ST					004.200	CO 3331	RIVERSIDE DR				
					004.210	CO 3332	MAIN ST				

ROUTE NUMBER: MD 256

DIRECTION: EAST (INVENTORY)

ROAD_NAME	FUNCTIONAL CLASS	STATE SYSTEM	NHS	MAINTENANCE	MILEPOINT	MILEPOINT DESCRIPTION	MEDIAN TYPE	MARKED LANES	AADT	
DEALE RD	R-Minor Collector	STATE SECONDARY		State Highway Agency	000.000	MD 2	SOLOMONS ISLAND RD	NONE	2	2,245
					000.450	OP 5645	VALLEY VIEW FARM LA			
					001.030	CO 3497	FRANKLIN GIBSON RD			
	U-Minor Collector				001.440	CO 6417	TRACEYS LANDING RD			
					001.752		BEGIN STRUCTURE 020126001			
					001.857		END STRUCTURE 020126001			
					001.870	OP 1123	HERRING BAY RD			
					001.960	OP 1122	MATTHEWS RD			
					002.040	OP 1121	NO NAME			
					002.220	CO 3495	ROCKHOLD CREEK RD			
	U-Major Collector				002.230		BEGIN STRUCTURE 020127001			

MARYLAND DEPARTMENT OF TRANSPORTATION
STATE HIGHWAY ADMINISTRATION
DATA SERVICES DIVISION

2022 HIGHWAY LOCATION REFERENCE

COUNTY: ANNE ARUNDEL
DISTRICT: 5
DATE: 1/16/2024
VERSION: 1.0

ROUTE NUMBER: MD 256

DIRECTION: EAST (INVENTORY)

ROAD_NAME	FUNCTIONAL CLASS	STATE SYSTEM	NHS	MAINTENANCE	MILEPOINT	MILEPOINT DESCRIPTION	MEDIAN TYPE	MARKED LANES	AADT
DEALE RD	U -Major Collector	STATE SECONDARY		State Highway Agency	002.282	END STRUCTURE 020127001	NONE	2	2,245
					002.410	CO 3494 DEALE PL			
					002.440	CO 3476 VACATION LA			
					002.530	CO 3492 DRUM POINT RD			
	U -Minor Arterial				002.580	CO 3477 MASONS BEACH RD			
DEALE CHURCHTON RD					002.710	CO 4340 CABANA BLVD			
					002.950	CO 3468 MIMOSA COVE RD			
					003.050	CO 3464 KINGFISHER RD			
					003.220	CO 3344 SWAMP CIRCLE RD			
					003.458		PAINTED (UNDIV)		
					003.476		CURBED		
					003.499		ROUNDAABOUT		
					003.510				9,560
					003.521		CURBED		
					003.534		PAINTED (UNDIV)		
					003.610	CO 3451 DEALE BEACH RD	NONE		
					003.870	CO 3446 BROADWATER RD			
					004.080	CO 3445 FORRESTER RD			
					004.290	CO 3444 RODGERS RD			
					004.470	CO 3414 FRANKLIN MANOR RD			
					005.280	MD 468 MUDDY CREEK RD			

ROUTE NUMBER: MD 258

DIRECTION: EAST (INVENTORY)

ROAD_NAME	FUNCTIONAL CLASS	STATE SYSTEM	NHS	MAINTENANCE	MILEPOINT	MILEPOINT DESCRIPTION	MEDIAN TYPE	MARKED LANES	AADT
BAY FRONT RD	U -Local	STATE SECONDARY		State Highway Agency	000.000	RP 4 RAMP 5 FR MD 4 SB TO MD 258 EB	PAINTED (UNDIV)	2	7,535
					000.000	CO 3547 WRIGHTON RD			
					000.170	RP 4 RAMP 6 FR MD 258 EB TO MD 4 SB	NONE		
					000.187	BEGIN STRUCTURE 020078001			
					000.200	MD 4 SOUTHERN MD BLVD (SB/L)			
	R -Minor Arterial				000.210				

MARYLAND DEPARTMENT OF TRANSPORTATION
STATE HIGHWAY ADMINISTRATION
DATA SERVICES DIVISION

2022 HIGHWAY LOCATION REFERENCE

COUNTY: ANNE ARUNDEL
DISTRICT: 5
DATE: 1/16/2024
VERSION: 1.0

ROUTE NUMBER: MD 258

DIRECTION: EAST (INVENTORY)

ROAD_NAME	FUNCTIONAL CLASS	STATE SYSTEM	NHS	MAINTENANCE	MILEPOINT	MILEPOINT DESCRIPTION	MEDIAN TYPE	MARKED LANES	AADT
BAY FRONT RD	R -Minor Arterial	STATE SECONDARY		State Highway Agency	000.221 MD 4	SOUTHERN MD BLVD	NONE	2	7,535
					000.232	END STRUCTURE 020078001			
					000.290 MD 794	SOUTHERN MD BLVD			
					001.740 CO 3538	LITTLE RD			
					002.100 CO 3540	FISHERS STATION RD			
					002.460 CO 3539	CRANDELL RD			
					002.830 CO 3536	MCKENDREE RD			
					002.830 MD 796 A	NO NAME			
					003.100 MD 796 A	NO NAME			
					003.690 CO 3537	BROOKS WOODS RD			
					003.742 CO 7173	IRON STONE RD			
					004.160		PAINTED (UNDIV)		
					004.220		NONE	4	
					004.260 MD 2	SOLOMONS ISLAND RD			8,380
					004.320		PAINTED (UNDIV)	2	
					005.302	BEGIN STRUCTURE 020087001	NONE		
					005.306	END STRUCTURE 020087001			
					005.710 CO 3497	FRANKLIN GIBSON RD			
					005.710 CO 3343	NUTWELL SUDLEY RD			
					006.150 OP 1118	NO NAME			
					006.290 CO 3495	ROCKHOLD CREEK RD			
					006.461	BEGIN STRUCTURE 020079001			
					006.547	END STRUCTURE 020079001			
					006.650 CO 3344	SWAMP CIRCLE RD			
					007.079		PAINTED (UNDIV)		
	U -Minor Arterial				007.113		CURBED		
					007.130 MD 256	DEALE CHURCHTON RD			

MARYLAND DEPARTMENT OF TRANSPORTATION
STATE HIGHWAY ADMINISTRATION
DATA SERVICES DIVISION

2022 HIGHWAY LOCATION REFERENCE

COUNTY: ANNE ARUNDEL
DISTRICT: 5
DATE: 1/16/2024
VERSION: 1.0

ROUTE NUMBER: MD 259

DIRECTION: NORTH (INVENTORY)

ROAD_NAME	FUNCTIONAL CLASS	STATE SYSTEM	NHS	MAINTENANCE	MILEPOINT	MILEPOINT DESCRIPTION	MEDIAN TYPE	MARKED LANES	AADT	
GREENOCK RD	U -Minor Collector	STATE SECONDARY		State Highway Agency	000.000	MD 794	SOUTHERN MD BLVD	NONE	2	2,165
	R -Minor Collector				002.590	CO 3537	BROOKS WOODS RD			
					002.670	MD 408	MT ZION RD			

ROUTE NUMBER: MD 260

DIRECTION: EAST (INVENTORY)

ROAD_NAME	FUNCTIONAL CLASS	STATE SYSTEM	NHS	MAINTENANCE	MILEPOINT	MILEPOINT DESCRIPTION	MEDIAN TYPE	MARKED LANES	AADT		
CHESAPEAKE BEACH RD	U -Minor Arterial	STATE SECONDARY		State Highway Agency	000.000		CALVERT CO/L	NONE	2	12,765	
					000.000	MD 260	CHESAPEAKE BEACH RD				
					000.270	OP 1162	FRIENDSHIP RD				
					000.270	CO 3518	SANSBURY RD				
					001.342						3
					001.380		CALVERT CO/L				
001.380	MD 260	CHESAPEAKE BEACH RD									

ROUTE NUMBER: MD 261

DIRECTION: NORTH (INVENTORY)

ROAD_NAME	FUNCTIONAL CLASS	STATE SYSTEM	NHS	MAINTENANCE	MILEPOINT	MILEPOINT DESCRIPTION	MEDIAN TYPE	MARKED LANES	AADT	
WALNUT AVE	U -Major Collector	STATE SECONDARY		State Highway Agency	000.000	MD 261	BAY AVE	NONE	2	3,433
					000.000		BEGIN STRUCTURE 040031001			
					000.000		CALVERT CO/L			
					000.003		END STRUCTURE 040031001			
					000.030	OP 1139	BEACH AVE			
					000.110	OP 1140	BIRCH AVE			
					000.170	OP 1141	CEDAR AVE			
					000.240	OP 1142	CHERRY AVE			
					000.300	OP 1143	CYPRESS AVE			
					000.370	OP 1144	ELM AVE			
					000.440	OP 1145	FILBERT AVE			
					000.510	OP 1146	HEMLOCK AVE			
					000.520	CO 3533	MYRTLE AVE			

MARYLAND DEPARTMENT OF TRANSPORTATION
STATE HIGHWAY ADMINISTRATION
DATA SERVICES DIVISION

2022 HIGHWAY LOCATION REFERENCE

COUNTY: ANNE ARUNDEL
DISTRICT: 5
DATE: 1/16/2024
VERSION: 1.0

ROUTE NUMBER: MD 261

DIRECTION: NORTH (INVENTORY)

ROAD_NAME	FUNCTIONAL CLASS	STATE SYSTEM	NHS	MAINTENANCE	MILEPOINT	MILEPOINT DESCRIPTION	MEDIAN TYPE	MARKED LANES	AADT
WALNUT AVE	U-Major Collector	STATE SECONDARY		State Highway Agency	000.570	OP 1147	HOLLY AVE	NONE	3,433
					000.640	OP 1148	JUNIPER RD		
					000.710	OP 1149	LINDEN AVE		
					000.770	OP 1150	LOCUST AVE		
					000.840	OP 1151	MAGNOLIA AVE		
					000.910	OP 1152	MAPLE AVE		
					000.980	CO 3533	MYRTLE AVE		
					001.040	OP 1153	PALMETTO AVE		
					001.080	OP 1154	CATALPA AVE		
					001.130	OP 1155	PINE AVE		
					001.180	OP 1156	POPLAR AVE		
					001.230	OP 1157	CHESTNUT AVE		
					001.270	OP 1159	SPRUCE AVE		
					001.320	OP 1160	SYCAMORE AVE		
					001.440	CO 3531	ALBANY AVE		
					001.490	CO 3530	BOSTON AVE		
					001.550	CO 3529	NO NAME		
LAKE SHORE DR					001.560	CO 3528	CHARLESTON AVE		
					001.740	CO 3525	ALABAMA AVE		
					001.870	CO 3524	CALIFORNIA AVE		
FRIENDSHIP RD					002.590	CO 4284	KIM LA		
					002.830	OP 1161	NO NAME		
	R-Major Collector				003.680	CO 3523	BOYDS TURN RD		
					004.000	CO 3512	FAIRHAVEN RD		3,371
					004.470	CO 3516	PROUT RD		
					005.410	CO 5201	FRIENDSHIP RD		
					005.410	CO 5361	OLD SOLOMONS ISLAND RD		

MARYLAND DEPARTMENT OF TRANSPORTATION
STATE HIGHWAY ADMINISTRATION
DATA SERVICES DIVISION

2022 HIGHWAY LOCATION REFERENCE

COUNTY: ANNE ARUNDEL
DISTRICT: 5
DATE: 1/16/2024
VERSION: 1.0

ROUTE NUMBER: MD 270

DIRECTION: NORTH (INVENTORY)

ROAD_NAME	FUNCTIONAL CLASS	STATE SYSTEM	NHS	MAINTENANCE	MILEPOINT	MILEPOINT DESCRIPTION	MEDIAN TYPE	MARKED LANES	AADT
FURNACE BRANCH RD	U -Minor Arterial	STATE SECONDARY		State Highway Agency	000.000	MD 648 G	BALTO ANNAPOLIS BLVD	CURBED	9,235
					000.000	MD 648 E	BALTO ANNAPOLIS BLVD (SB/L)		
					000.008	MD 648 E	BALTO ANNAPOLIS BLVD		
					000.025		PAINTED (UNDIV)		
					000.090	OP 162	NO NAME	NONE	
					000.160	OP 161	SUNRISE LA		
					000.265	CO 491	THOMAS RD		
					000.275	CO 491	THOMAS RD (NB/L)		
					000.550	CO 6569	S MEADOW DR		
					000.570	CO 3802	E BIDDLE RD		
					000.640	CO 3803	E SEAGROVE RD		
					000.720	CO 3804	E STIEMLY AVE		
					000.790	CO 475	COUNTRY CLUB DR		
					000.900	CO 501	GAYLOR RD		
					000.980		PAINTED (UNDIV)		
					001.000	CO 502	E THOMPSON AVE		
					001.050	CO 3807	MARGATE DR	NONE	
					001.050	CO 3806	N THOMPSON AVE		
					001.081		PAINTED (UNDIV)		
					001.090	OP 165	DOTSON LA	CURBED	
					001.130				3
					001.152				4
					001.180	CO 6204	RENFRO DR		
					001.230	CO 443	POINT PLEASANT RD		
					001.326	CO 460	HAMMARLEE RD		
					001.334	CO 460	HAMMARLEE RD (WB/L)		
					001.390	RP 10	RAMP 2 FR MD 270 WB TO MD 10 NB		
					001.481		BEGIN STRUCTURE 020123001		
					001.486		END STRUCTURE 020123001		
					001.515		BEGIN STRUCTURE 020122001		
					001.547	MD 10	ARUNDEL EXPWY		
					001.560				

17,705

MARYLAND DEPARTMENT OF TRANSPORTATION
STATE HIGHWAY ADMINISTRATION
DATA SERVICES DIVISION

2022 HIGHWAY LOCATION REFERENCE

COUNTY: ANNE ARUNDEL
DISTRICT: 5
DATE: 1/16/2024
VERSION: 1.0

ROUTE NUMBER: MD 270

DIRECTION: NORTH (INVENTORY)

ROAD_NAME	FUNCTIONAL CLASS	STATE SYSTEM	NHS	MAINTENANCE	MILEPOINT	MILEPOINT DESCRIPTION	MEDIAN TYPE	MARKED LANES	AADT
FURNACE BRANCH RD	U -Minor Arterial	STATE SECONDARY		State Highway Agency	001.573 MD 10	ARUNDEL EXPWY (SB/L)	CURBED	4	17,705
					001.598	END STRUCTURE 020122001			
					001.620 RP 10	RAMP 5 FR RAMP 8 (FR MD10 SB) TO MD 270			
					001.680 RP 10	RAMP 8 FR MD 10 SB TO MD 270 WB			
					001.750 CO 504	LANGLEY RD	CENTER TLA (UNDIV)		
					001.860 CO 4651	N LANGLEY RD			
					001.860 CO 3800	STEWART LA NE			
					002.021		CURBED		
					002.032			3	
					002.083 MD 2	GOV RITCHIE HWY			
					002.090		NONE	4	
					002.097 MD 2	GOV RITCHIE HWY (SB/L)			
					002.160 MD 3 BU	CRAIN HWY			

ROUTE NUMBER: MD 295

DIRECTION: NORTH (INVENTORY)

ROAD_NAME	FUNCTIONAL CLASS	STATE SYSTEM	NHS	MAINTENANCE	MILEPOINT	MILEPOINT DESCRIPTION	MEDIAN TYPE	MARKED LANES	AADT
BALTIMORE WASHINGTON PKWY	U -Principal Arterial – Other Freew	STATE PRIMARY	NHS	National Park Service	000.000 MD 295	BALTIMORE WASHINGTON PKWY	CURBED	4	105,012
					000.000	PRINCE GEORGES CO/L			
					000.990		POSITIVE BARRIER		
					002.200 RP 295	RAMP 4 FR MD 295 NB TO MD 198 EB			
					002.400 RP 295	RAMP 3 FR MD 198 EB TO MD 295 NB			
					002.490 MD 198	LAUREL FT MEADE RD			
					002.500				104,991
					002.510 MD 198	LAUREL FT MEADE RD (WB/L)			
					002.610 RP 295	RAMP 1 FR MD 295 NB TO MD 198 WB			
					002.800 RP 295	RAMP 2 FR MD 198 WB TO MD 295 NB			
					003.540		CURBED		
					003.810 RP 295	RAMP 4 FR MD 295 NB TO MD 32 EB			
					004.200 RP 295	RAMP 3 FR MD 32 EB TO MD 295 NB			
					004.243 MD 32	SAVAGE RD (SB/L)			

MARYLAND DEPARTMENT OF TRANSPORTATION
STATE HIGHWAY ADMINISTRATION
DATA SERVICES DIVISION

2022 HIGHWAY LOCATION REFERENCE

COUNTY: ANNE ARUNDEL
DISTRICT: 5
DATE: 1/16/2024
VERSION: 1.0

ROUTE NUMBER: MD 295

DIRECTION: NORTH (INVENTORY)

ROAD_NAME	FUNCTIONAL CLASS	STATE SYSTEM	NHS	MAINTENANCE	MILEPOINT	MILEPOINT DESCRIPTION	MEDIAN TYPE	MARKED LANES	AADT
BALTIMORE WASHINGTON PKWY	U -Principal Arterial – Other Freew.	STATE PRIMARY	NHS	National Park Service	004.250		CURBED	4	107,221
					004.257	MD 32 SAVAGE RD			
					004.320	RP 295 RAMP 1 FR MD 295 NB TO MD 32 WB			
					004.480	RP 295 RAMP 2 FR MD 32 WB TO MD 295 NB			
					004.680	RP 295 RAMP 5 FR MD 295 SB TO NSA ENT			
					004.740		POSITIVE BARRIER		
					004.900	RP 295 RAMP 2 FR NSA ENT TO MD 295 NB			
					005.990		CURBED		
					006.012	XO 107 CROSSOVER			
				State Highway Agency	006.200		POSITIVE BARRIER		
					006.260	RP 295 RAMP 4 FR MD 295 NB TO MD 175 EB			
					006.410	RP 295 RAMP 3 FR MD 175 EB TO MD 295 NB			
					006.450	MD 175 ANNAPOLIS RD			107,373
					006.500	RP 295 RAMP 1 FR MD 295 NB TO MD 175 WB			
					006.700	RP 295 RAMP 2 FR MD 175 WB TO MD 295 NB			
					006.790			5	
					006.958		UNPROTECTED		
					007.000		POSITIVE BARRIER		
					007.150			6	
					007.460	RP 295 RAMP 4 FR MD295 NB TO ARUN MILLS BLVD EB			
					007.687	RP 295 RAMP 7 FR ARUN MILLS BLVD WB TO MD295 SB			
					007.693	RP 295 RAMP 5 FR MD295 SB TO ARUN MILLS BLVD EB			
					007.920	RP 295 RAMP 2 FR ARUN MILLS BLVD WB TO MD295 NB			
					008.088			5	
					008.130	ATR STATION #0081 (CABINET SB/L)			
					008.140	ATR STATION #0025 (CABINET NB/L)			
					008.240	MD 176 B WRIGHT RD			
					008.580	RP 295 RAMP 4 FR MD 295 NB TO RAMP 9 (TO MD100)		4	
					008.610		UNPROTECTED		
					008.806		POSITIVE BARRIER		
					008.890	RP 295 RAMP 3 FR RAMP 9 (FR MD100) TO MD 295 NB			
					008.929	BEGIN STRUCTURE 020180011			

MARYLAND DEPARTMENT OF TRANSPORTATION
STATE HIGHWAY ADMINISTRATION
DATA SERVICES DIVISION

2022 HIGHWAY LOCATION REFERENCE

COUNTY: ANNE ARUNDEL
DISTRICT: 5
DATE: 1/16/2024
VERSION: 1.0

ROUTE NUMBER: MD 295

DIRECTION: NORTH (INVENTORY)

ROAD_NAME	FUNCTIONAL CLASS	STATE SYSTEM	NHS	MAINTENANCE	MILEPOINT	MILEPOINT DESCRIPTION	MEDIAN TYPE	MARKED LANES	AADT
BALTIMORE WASHINGTON PKWY	U -Principal Arterial – Other Freew.	STATE PRIMARY	NHS	State Highway Agency	008.930	RP 295 RAMP 9 FR MD 100 EB TO MD 100 EB	POSITIVE BARRIER	4	107,373
					008.942	MD 100 NO NAME			
					008.950	EXIT #9 (MD 100)			94,441
					008.958	MD 100 NO NAME (WB/L)			
					008.978	END STRUCTURE 020180011			
					009.000	RP 295 RAMP 1 FR MD 295 NB TO MD 100 WB	UNPROTECTED		
					009.230	RP 295 RAMP 2 FR MD 100 WB TO MD 295 NB			
					009.241	XO 109 CROSSOVER			
					009.251		POSITIVE BARRIER		
					009.873	BEGIN STRUCTURE 020021001			
					009.878	END STRUCTURE 020021001			
					010.190		UNPROTECTED		
					010.350		POSITIVE BARRIER		
					010.386	BEGIN STRUCTURE 020020011			
					010.390	CO 575 HANOVER RD			
					010.394	END STRUCTURE 020020011			
					010.430		UNPROTECTED		
					010.490		POSITIVE BARRIER		
					010.540		UNPROTECTED		
					010.610		POSITIVE BARRIER		
					010.765	XO 110 CROSSOVER			
					011.390	CO 582 RIDGE RD			
					011.510	RP 195 RAMP 6 FR MD 295 TO RAMP 7 (TO IS195 SB)			
					011.647	BEGIN STRUCTURE 020018011			
					011.723	END STRUCTURE 020018011			
					011.790	RP 195 RAMP 5 FR IS 195 SB TO MD 295 EB			
					011.841	IS 195 METROPOLITAN BLVD (SB/L)			
					011.850				109,273
					011.859	IS 195 METROPOLITAN BLVD			
					011.900	RP 195 RAMP 3 FR MD 295 EB TO IS 195 NB			
					012.060	RP 195 RAMP 7 FR MD 295 WB TO IS 195 SB			
					012.189	RP 195 RAMP 4 FR IS 195 NB TO MD 295 EB			

MARYLAND DEPARTMENT OF TRANSPORTATION
STATE HIGHWAY ADMINISTRATION
DATA SERVICES DIVISION

2022 HIGHWAY LOCATION REFERENCE

COUNTY: ANNE ARUNDEL
DISTRICT: 5
DATE: 1/16/2024
VERSION: 1.0

ROUTE NUMBER: MD 295

DIRECTION: NORTH (INVENTORY)

ROAD_NAME	FUNCTIONAL CLASS	STATE SYSTEM	NHS	MAINTENANCE	MILEPOINT	MILEPOINT DESCRIPTION	MEDIAN TYPE	MARKED LANES	AADT
BALTIMORE WASHINGTON PKWY	U -Principal Arterial – Other Freew.	STATE PRIMARY	NHS	State Highway Agency	012.260	CO 8 WINTERSON RD	POSITIVE BARRIER	4	109,273
					012.291			5	
					012.838			6	
					012.860	RP 295 RAMP 6 FR MD 295 EB TO W NURSERY RD SB			
					013.060	CO 6 W NURSERY RD			
					013.250	RP 295 RAMP 4 FR W NURSERY RD NB TO MD 295 EB			
					013.600		UNPROTECTED		
					013.719	XO 97 CROSSOVER			
					013.720		POSITIVE BARRIER		
					013.930	CO 17 HAMMONDS FERRY RD			
					014.000			5	
					014.055			6	
					014.070	RP 695 RAMP 4 FR MD 295 NB TO IS 695 EB	UNPROTECTED		
					014.150		POSITIVE BARRIER		
					014.170	RP 695 RAMP 3 FR IS 695 EB TO MD 295 NB			
					014.224	IS 695 BALTO BELTWAY (OUTER LOOP)			
					014.230	IS 695 EXIT #7 (IS 695)			92,152
					014.236	IS 695 BALTO BELTWAY (INNER LOOP)			
					014.260		UNPROTECTED		
					014.280	RP 695 RAMP 1 FR MD 295 NB TO IS 695 WB			
					014.380	RP 695 RAMP 2 FR IS 695 WB TO MD 295 NB			
					014.575		POSITIVE BARRIER		
					014.640	MD 168 NURSERY RD			
					014.770		UNPROTECTED		
					015.069	BEGIN STRUCTURE 020011011			
					015.100	BALTIMORE CO/L			
					015.100	MD 295 BALTIMORE WASHINGTON PKWY			
					015.100	END STRUCTURE 020011011			

MARYLAND DEPARTMENT OF TRANSPORTATION
STATE HIGHWAY ADMINISTRATION
DATA SERVICES DIVISION

2022 HIGHWAY LOCATION REFERENCE

COUNTY: ANNE ARUNDEL
DISTRICT: 5
DATE: 1/16/2024
VERSION: 1.0

ROUTE NUMBER: MD 387

DIRECTION: NORTH (INVENTORY)

ROAD_NAME	FUNCTIONAL CLASS	STATE SYSTEM	NHS	MAINTENANCE	MILEPOINT	MILEPOINT DESCRIPTION	MEDIAN TYPE	MARKED LANES	AADT	
SPA RD	U-Major Collector	STATE SECONDARY		State Highway Agency	000.000	CO 2869	FERRY POINT RD	NONE	2	5,913
					000.090	MU 1585	HUNT MEADOW DR			
					000.430	OP 897	MAS QUE FARM			
					000.520	MD 788 A	OLD FOREST DR			
					000.560			PAINTED (UNDIV)		
					000.570					
					000.660	CO 5464	FOREST DR	NONE		
					000.700				3	
					000.750	MU 3387	WELLINGTON PL			
					000.807				2	
	000.870	MU 1500	HILLTOP LA							
	000.922				4					
	000.970				3					
	000.984			CENTER TLA (UNDIV)	2					
	001.020				3					
	001.100	MU 3035	SPINDRIFT WAY							
	001.121				2					
	001.160	MU 2900	SILOPANNA RD	NONE						
	001.210			CENTER TLA (UNDIV)						
	001.224			BEGIN STRUCTURE AAA-01001						
	001.228			END STRUCTURE AAA-01001						
	001.390	MU 2710	ROSEMARY CT							
	001.430	MU 530	CENTRAL ST							
	001.490	MU 2260	NICHOLSON ST	NONE						
	001.510	MU 2940	SMITHVILLE ST							
	001.530	MU 485	CARROLLTON AVE							
	001.568	MU 1380	CARRAWAY LA							
	001.600	MU 410	BROWN ST							
	001.650			CURBED	3					
	001.680	MD 450	WEST ST							

MARYLAND DEPARTMENT OF TRANSPORTATION
STATE HIGHWAY ADMINISTRATION
DATA SERVICES DIVISION

2022 HIGHWAY LOCATION REFERENCE

COUNTY: ANNE ARUNDEL
DISTRICT: 5
DATE: 1/16/2024
VERSION: 1.0

ROUTE NUMBER: MD 393

DIRECTION: NORTH (INVENTORY)

ROAD_NAME	FUNCTIONAL CLASS	STATE SYSTEM	NHS	MAINTENANCE	MILEPOINT	MILEPOINT DESCRIPTION	MEDIAN TYPE	MARKED LANES	AADT
OLD SOLOMONS ISLAND RD	U-Local	STATE SECONDARY		State Highway Agency	000.000 MD 2	SOLOMONS ISLAND RD (SB/L)	NONE	2	0
					000.007 MD 2	SOLOMONS ISLAND RD			
					000.150 CO 2850	DORSEY DR			
					000.150 MU 2230	NEAL ST			
					000.260 MU 1165	FOREST DR		3	
					000.450 MU 2950	SOMERVILLE RD		2	
					000.610		CURBED		
					000.622 MD 450	WEST ST			
					000.630 MD 450	WEST ST (WB/L)			

ROUTE NUMBER: MD 408

DIRECTION: EAST (INVENTORY)

ROAD_NAME	FUNCTIONAL CLASS	STATE SYSTEM	NHS	MAINTENANCE	MILEPOINT	MILEPOINT DESCRIPTION	MEDIAN TYPE	MARKED LANES	AADT
MT ZION RD	U -Minor Arterial	STATE SECONDARY		State Highway Agency	000.000 MD 980 A	MD 4 SERVICE RD	NONE	2	7,891
					000.008 MD 4	STEPHANIE ROPER HIGHWAY			
					000.050 RP 4	RAMP 1 FR MD 408 NB TO MD 4 WB			
					000.070 RP 4	RAMP 8 FR MD 408 SB TO RAMP 1 (TO MD 4)			
					000.100 MD 408 B	NO NAME			
					000.150 MD 794	SOUTHERN MD BLVD			
					000.620 CO 3549	SANDS RD			4,315
					001.100 OP 1171	SAM SMITH LA			
					001.340 CO 4287	BOONES DR			
					001.340 CO 5449	SOTTERLY LA			
					001.510 OP 1172	NO NAME			
	R -Minor Arterial				002.280 CO 4491	FIORENZA DR			
					002.370 OP 1173	HOURLASS LA			
					002.550 CO 3555	ED PROUT RD			
					002.700 CO 6492	FERRY BRANCH LA			
					002.700 CO 5477	RAPIDAN CT			
					003.180 OP 1174	MOZART TERR			
					003.200 CO 4634	GRENOCK DR			

MARYLAND DEPARTMENT OF TRANSPORTATION
STATE HIGHWAY ADMINISTRATION
DATA SERVICES DIVISION

2022 HIGHWAY LOCATION REFERENCE

COUNTY: ANNE ARUNDEL
DISTRICT: 5
DATE: 1/16/2024
VERSION: 1.0

ROUTE NUMBER: MD 408

DIRECTION: EAST (INVENTORY)

ROAD_NAME	FUNCTIONAL CLASS	STATE SYSTEM	NHS	MAINTENANCE	MILEPOINT	MILEPOINT DESCRIPTION	MEDIAN TYPE	MARKED LANES	AADT	
MT ZION RD	R -Minor Arterial	STATE SECONDARY		State Highway Agency	003.390	CO 4723	COTTONWOOD DR	NONE	2	4,315
					003.390	CO 5478	TRAVELLER CT			
					004.190	MD 259	GREENOCK RD			
					004.600	OP 1175	FRANK MOORELAND PL	PAINTED (UNDIV) CURBED		
					005.580					
					005.610					
					005.620	MD 2	SOLOMONS ISLAND RD (SB/L)			

ROUTE NUMBER: MD 408 A

DIRECTION: WEST (INVENTORY)

ROAD_NAME	FUNCTIONAL CLASS	STATE SYSTEM	NHS	MAINTENANCE	MILEPOINT	MILEPOINT DESCRIPTION	MEDIAN TYPE	MARKED LANES	AADT	
PATUXENT RIVER WETLAND PK ENT	U -Local	STATE SECONDARY		State Highway Agency	000.000	MD 408 B	NO NAME	NONE	2	0
					000.090	OP 1170	NO NAME			
					000.170	OP 1170	NO NAME			
					000.420		CUL DE SAC			

ROUTE NUMBER: MD 408 B

DIRECTION: NORTH (INVENTORY)

ROAD_NAME	FUNCTIONAL CLASS	STATE SYSTEM	NHS	MAINTENANCE	MILEPOINT	MILEPOINT DESCRIPTION	MEDIAN TYPE	MARKED LANES	AADT	
NO NAME	U -Local	STATE SECONDARY		State Highway Agency	000.000	MD 408	MT ZION RD	NONE	2	0
					000.020	MD 408 A	PATUXENT RIVER WETLAND PK ENT			
					000.030	OP 5600	NO NAME			

ROUTE NUMBER: MD 422

DIRECTION: EAST (INVENTORY)

ROAD_NAME	FUNCTIONAL CLASS	STATE SYSTEM	NHS	MAINTENANCE	MILEPOINT	MILEPOINT DESCRIPTION	MEDIAN TYPE	MARKED LANES	AADT	
BAYARD RD	R -Minor Collector	STATE SECONDARY		State Highway Agency	000.000	CO 3554	BAYARD RD	NONE	2	625
					001.210	OP 1182	BARKSDALE FARM RD			
					001.490	CO 6484	CLAYBROOKE DR			
					001.910	CO 3553	S POLLING HOUSE RD			

MARYLAND DEPARTMENT OF TRANSPORTATION
STATE HIGHWAY ADMINISTRATION
DATA SERVICES DIVISION

2022 HIGHWAY LOCATION REFERENCE

COUNTY: ANNE ARUNDEL
DISTRICT: 5
DATE: 1/16/2024
VERSION: 1.0

ROUTE NUMBER: MD 422

DIRECTION: EAST (INVENTORY)

ROAD_NAME	FUNCTIONAL CLASS	STATE SYSTEM	NHS	MAINTENANCE	MILEPOINT	MILEPOINT DESCRIPTION	MEDIAN TYPE	MARKED LANES	AADT	
BAYARD RD	R -Minor Collector	STATE SECONDARY		State Highway Agency	001.970	OP 5240	NO NAME	NONE	2	1,183
					002.220	OP 5241	NO NAME			
					002.410	OP 4944	BARN PL			
					003.000			PAINTED (UNDIV)		
					003.019			CURBED		
					003.040	MD 2	SOLOMONS ISLAND RD (SB/L)			

ROUTE NUMBER: MD 423

DIRECTION: EAST (INVENTORY)

ROAD_NAME	FUNCTIONAL CLASS	STATE SYSTEM	NHS	MAINTENANCE	MILEPOINT	MILEPOINT DESCRIPTION	MEDIAN TYPE	MARKED LANES	AADT	
FAIRHAVEN RD	R -Minor Collector	STATE SECONDARY		State Highway Agency	000.000	CO 3535	JEWELL RD	NONE	2	1,075
					000.000	MD 2	SOLOMONS ISLAND RD			
					000.290	CO 3506	OLD SOLOMONS ISLAND RD			
					000.840	CO 3497	FRANKLIN GIBSON RD			
					001.020	CO 6647	TECARO LA			
					001.110	CO 5378	HEATHCLIFF LA			
					001.870	CO 3502	GENOA RD			
					001.870	CO 3501	TOWN POINT RD			
					002.090	CO 3507	JAMES AVE			
					002.170	CO 3508	HERRING AVE			
					002.270	CO 3509	HOWARD AVE			
					002.330	CO 3510	CLAGETT AVE			
					002.430		BEGIN STRUCTURE 020068001			
					002.439		END STRUCTURE 020068001			
					002.500	OP 1134	REVELL RD			
					002.630	OP 1135	OSBOURNE RD			
					002.790	CO 3513	ARUNDEL RD			
002.790	CO 3512	FAIRHAVEN RD								

MARYLAND DEPARTMENT OF TRANSPORTATION
STATE HIGHWAY ADMINISTRATION
DATA SERVICES DIVISION

2022 HIGHWAY LOCATION REFERENCE

COUNTY: ANNE ARUNDEL
DISTRICT: 5
DATE: 1/16/2024
VERSION: 1.0

ROUTE NUMBER: MD 424

DIRECTION: NORTH (INVENTORY)

ROAD_NAME	FUNCTIONAL CLASS	STATE SYSTEM	NHS	MAINTENANCE	MILEPOINT	MILEPOINT DESCRIPTION	MEDIAN TYPE	MARKED LANES	AADT
DAVIDSONVILLE RD	R -Minor Arterial	STATE SECONDARY		State Highway Agency	000.000	CO 2735 BIRDSVILLE RD	NONE	2	17,675
					000.000	MD 214 CENTRAL AVE			
					000.080		PAINTED (UNDIV)		
					000.270	CO 5054 KINGS RETREAT DR	NONE		
					000.610	CO 2724 MT AIRY RD			
					000.851	CO 6838 PALOMINO CT			
					001.390	CO 2723 DOUBLE GATE RD			
					001.900	CO 2715 GOVERNORS BRIDGE RD			
					002.070	OP 5239 MEREDITH LN			
					002.130	CO 4074 GALWAY RD			
					002.510	MD 909 MD 424 SERVICE RD			
					002.510	CO 2712 RUTLAND RD			
					002.720		PAINTED (UNDIV)	3	
					002.890			4	
					002.891		UNPROTECTED		
					003.190	RP 595 RAMP 3 FR RAMP 6 (FR IS595) TO MD 424 NB			
					003.200	RP 595 RAMP 4 FR MD 424 NB TO IS 595 EB			
					003.270		POSITIVE BARRIER		
					003.291	BEGIN STRUCTURE 020028011			
					003.308	IS 595 JOHN HANSON HWY			
					003.320	EXIT #16 (IS 595)			13,605
					003.332	IS 595 JOHN HANSON HWY (WB/L)			
					003.334	RP 595 RAMP 8 FR MD 424 SB TO IS 595 WB			
					003.355	END STRUCTURE 020028011			
					003.390	RP 595 RAMP 1 FR MD 424 NB TO RAMP 8 (TO IS595)			
					003.409		UNPROTECTED		
					003.440	RP 595 RAMP 8 FR MD 424 SB TO IS 595 WB			
					003.450	RP 595 RAMP 7 FR RAMP 2 (FR IS595 WB) TO MD 424			
					003.470	RP 595 RAMP 2 FR IS 595 WB TO MD 424 NB			
					003.560	CO 2713 ROSSBACK RD			
					003.624			3	
					003.632		PAINTED (UNDIV)		

MARYLAND DEPARTMENT OF TRANSPORTATION
STATE HIGHWAY ADMINISTRATION
DATA SERVICES DIVISION

2022 HIGHWAY LOCATION REFERENCE

COUNTY: ANNE ARUNDEL
DISTRICT: 5
DATE: 1/16/2024
VERSION: 1.0

ROUTE NUMBER: MD 424

DIRECTION: NORTH (INVENTORY)

ROAD_NAME	FUNCTIONAL CLASS	STATE SYSTEM	NHS	MAINTENANCE	MILEPOINT	MILEPOINT DESCRIPTION	MEDIAN TYPE	MARKED LANES	AADT
DAVIDSONVILLE RD	R -Minor Arterial	STATE SECONDARY		State Highway Agency	003.640		PAINTED (UNDIV)	2	13,605
					004.020	GV 146 BOTTNER RD	NONE		
					004.820		PAINTED (UNDIV)		
					005.330		CENTER TLA (UNDIV)		
					005.376		PAINTED (UNDIV)		
	U -Minor Arterial				005.580	CO 2711 BELL BRANCH RD	NONE		
					005.850	MD 450 DEFENSE HWY		3	18,743
					005.878			2	
					005.890		CENTER TLA (UNDIV)		
					006.000	CO 2708 RUSSELL RD			
					006.030	CO 6459 CARDINAL CREST DR			
					006.030	CO 2630 UNDERWOOD RD			
					006.160	CO 5656 PLEASANT MEADOW RD			
					006.290	CO 6991 CHANEYS GRANT CT	NONE		
					006.350	CO 4093 LAYTON ST	PAINTED (UNDIV)		
					006.740	CO 4965 NEUMANN WAY	NONE		
					006.790	OP 4495 SETON DR			
					006.880	CO 4114 LANG DR			
					007.050	CO 2694 FARNBORN ST			
					007.120	CO 5920 JUDICIAL WAY			
					007.230	CO 2697 FARRELL ST			
					007.350	CO 2637 RIEDEL RD		3	
					007.450	CO 2636 BARGERS RD		2	
					007.500			3	
					007.680		PAINTED (UNDIV)		
					007.800	CO 2639 DUKE OF KENT DR	NONE		
					007.800	CO 5650 HYMAN LA			
					007.840			4	
					007.940	CO 4743 JEFFERY DR			
					007.990		PAINTED (UNDIV)		
					008.050	CO 4489 BARGERS RD	NONE		
					008.090	CO 4897 MARTHA GREENLEAF DR		3	

MARYLAND DEPARTMENT OF TRANSPORTATION
STATE HIGHWAY ADMINISTRATION
DATA SERVICES DIVISION

2022 HIGHWAY LOCATION REFERENCE

COUNTY: ANNE ARUNDEL
DISTRICT: 5
DATE: 1/16/2024
VERSION: 1.0

ROUTE NUMBER: MD 424

DIRECTION: NORTH (INVENTORY)

ROAD_NAME	FUNCTIONAL CLASS	STATE SYSTEM	NHS	MAINTENANCE	MILEPOINT	MILEPOINT DESCRIPTION	MEDIAN TYPE	MARKED LANES	AADT	
DAVIDSONVILLE RD	U -Minor Arterial	STATE SECONDARY		State Highway Agency	008.230	MD 3	ROBERT CRAIN HWY	NONE	3	18,743
					008.240	CO 2633	CONWAY RD			

ROUTE NUMBER: MD 435

DIRECTION: NORTH (INVENTORY)

ROAD_NAME	FUNCTIONAL CLASS	STATE SYSTEM	NHS	MAINTENANCE	MILEPOINT	MILEPOINT DESCRIPTION	MEDIAN TYPE	MARKED LANES	AADT	
TAYLOR AVE	U -Minor Arterial	EVERYTHING ELSE		City or Municipal Highway Agency	000.000	MD 450	WEST ST (WB/L)	CURBED	3	12,442
					000.010			NONE	2	
		000.310		STATE SECONDARY	State Highway Agency					
		000.320	MU 2690			ROSEDALE ST				
		000.330	MU 520			CEDAR PARK RD				
		000.390	MU 1320			GLENWOOD ST				
		000.440	MU 1220			GENESSEE ST				
		000.500	MU 2080			MELROSE AVE				
		000.540						CENTER TLA (UNDIV)		
		000.735						PAINTED (UNDIV)		
		000.756						CURBED		
		000.805	MD 70			ROWE BLVD (SB/L)				
		000.816	MD 70			ROWE BLVD				
		000.920	MD 436			RIDGELY AVE		NONE		
		ANNAPOLIS ST					000.990	MU 120	ANNAPOLIS ST	
					001.056	GV 101	YEW ST			
					001.080				2	
					001.160	MD 450	BALTIMORE ANNAPOLIS BLVD			

ROUTE NUMBER: MD 436

DIRECTION: NORTH (INVENTORY)

ROAD_NAME	FUNCTIONAL CLASS	STATE SYSTEM	NHS	MAINTENANCE	MILEPOINT	MILEPOINT DESCRIPTION	MEDIAN TYPE	MARKED LANES	AADT	
RIDGELY AVE	U -Major Collector	STATE SECONDARY		State Highway Agency	000.000	MD 435	TAYLOR AVE	NONE	2	5,212
					000.110	MU 1270	GIDDINGS AVE			
					000.200	MU 2090	MELVIN AVE			

MARYLAND DEPARTMENT OF TRANSPORTATION
STATE HIGHWAY ADMINISTRATION
DATA SERVICES DIVISION

2022 HIGHWAY LOCATION REFERENCE

COUNTY: ANNE ARUNDEL
DISTRICT: 5
DATE: 1/16/2024
VERSION: 1.0

ROUTE NUMBER: MD 436

DIRECTION: NORTH (INVENTORY)

ROAD_NAME	FUNCTIONAL CLASS	STATE SYSTEM	NHS	MAINTENANCE	MILEPOINT	MILEPOINT DESCRIPTION	MEDIAN TYPE	MARKED LANES	AADT	
RIDGELY AVE	U-Major Collector	STATE SECONDARY		State Highway Agency	000.260	MU 2150	MONTEREY AVE	NONE	2	5,212
					000.370	MU 160	ARUNDEL PL			
					000.444		BEGIN STRUCTURE 020081001			
					000.513		END STRUCTURE 020081001			
					000.540	CO 2791	WEEMS CREEK DR			
					000.640	CO 2789	KIRKLEY RD			
					000.720	MD 783	RIVERVIEW AVE			
					000.771		BEGIN STRUCTURE 020037001			
					000.780	RP 595	RAMP 4 FR MD 70 NB TO US 50/IS 595 EB			
					000.814	IS 595	JOHN HANSON HWY			
					000.832	IS 595	JOHN HANSON HWY (WB/L)			
					000.840	RP 595	RAMP 2 FR IS 595 WB TO MD 70 NB			
					000.849		END STRUCTURE 020037001			
					000.900	OP 873	WILLOW RD			
					000.970	MD 784	ADEN RD			
					001.050	OP 875	NO NAME			
					001.140	CO 2776	RIDGELY AVE			

ROUTE NUMBER: MD 450

DIRECTION: EAST (INVENTORY)

ROAD_NAME	FUNCTIONAL CLASS	STATE SYSTEM	NHS	MAINTENANCE	MILEPOINT	MILEPOINT DESCRIPTION	MEDIAN TYPE	MARKED LANES	AADT	
DEFENSE HWY	U-Major Collector	STATE SECONDARY		State Highway Agency	000.000	END X-REF W/ MD 3	UNPROTECTED	4	14,021	
					000.000	PRINCE GEORGES CO/L				
					000.000	MD 3				ROBERT CRAIN HWY (SB/L)
					000.000					X-REF W/ MD 3
					000.020					
					000.150					CENTER TLA (UNDIV)
					000.270	CO 6346				GOOD HOPE DR
					000.270	CO 4816				PRIEST BRIDGE RD
					000.330					
					000.430	CO 4025				BALDWIN AVE

MARYLAND DEPARTMENT OF TRANSPORTATION
STATE HIGHWAY ADMINISTRATION
DATA SERVICES DIVISION

2022 HIGHWAY LOCATION REFERENCE

COUNTY: ANNE ARUNDEL
DISTRICT: 5
DATE: 1/16/2024
VERSION: 1.0

ROUTE NUMBER: MD 450

DIRECTION: EAST (INVENTORY)

ROAD_NAME	FUNCTIONAL CLASS	STATE SYSTEM	NHS	MAINTENANCE	MILEPOINT	MILEPOINT DESCRIPTION	MEDIAN TYPE	MARKED LANES	AADT
DEFENSE HWY	U -Major Collector	STATE SECONDARY		State Highway Agency	000.490	CO 2673 TWAIN RD	CENTER TLA (UNDIV)	2	14,021
					000.720	CO 2709 COX RD	NONE		
					000.720	CO 2682 TARRYTOWN AVE			
					000.810	CO 5844 OLD WILLOW WAY			
					001.050	CO 6312 JOLIE PL			
					001.180	OP 5033 TANA LA			
					001.200	OP 4802 NANCARLES DR			
					001.760	MD 424 DAVIDSONVILLE RD			6,933
					002.410	OP 5407 NOB HILL DR			
					002.570	CO 3813 HERMITAGE HILLS DR			
					002.990	CO 4449 HALLMARK DR			
	R -Major Collector				003.630	CO 4788 HUNTWOOD DR			
					004.240		PAINTED (UNDIV)		
					004.330	CO 7027 PEBBLEBROOK CT	NONE		
					004.368		PAINTED (UNDIV)		
					004.601	BEGIN STRUCTURE 020073001	NONE		
					004.609	END STRUCTURE 020073001			
					004.620	CO 2624 ST STEPHENS CHURCH RD			
					004.660	CO 2712 RUTLAND RD			
	U -Major Collector				005.530	BEGIN STRUCTURE 020072001			
					005.541	END STRUCTURE 020072001			
					006.230	CO 4895 THE RIDGES GATEWAY			
					006.856	CO 6467 NEEDLE PINE LA			
					006.940	CO 2619 CROWNSVILLE RD			
					006.940	CO 2815 SOUTHAVEN RD			
					007.060	CO 6497 CLIFFORD BLVD			
					007.170	CO 5927 WHITBY CT			
					007.300	IS 97 NO NAME (SB/L)			
	U -Minor Arterial				007.310				
					007.320	IS 97 NO NAME			
					007.780		PAINTED (UNDIV)		
					008.190	OP 4408 A AND EAGLE BLVD	NONE		

MARYLAND DEPARTMENT OF TRANSPORTATION
STATE HIGHWAY ADMINISTRATION
DATA SERVICES DIVISION

2022 HIGHWAY LOCATION REFERENCE

COUNTY: ANNE ARUNDEL
DISTRICT: 5
DATE: 1/16/2024
VERSION: 1.0

ROUTE NUMBER: MD 450

DIRECTION: EAST (INVENTORY)

ROAD_NAME	FUNCTIONAL CLASS	STATE SYSTEM	NHS	MAINTENANCE	MILEPOINT	MILEPOINT DESCRIPTION	MEDIAN TYPE	MARKED LANES	AADT	
DEFENSE HWY	U -Minor Arterial	STATE SECONDARY		State Highway Agency	008.360	OP 839	ALTON LA	NONE	2	6,933
					008.470	CO 2814	NICHOLS RD			
					008.520			PAINTED (UNDIV)		
					008.555			CURBED		
					008.560				3	
					008.610	CO 5824	HOUSLEY RD	NONE		
					008.681			CURBED		
					008.750			CENTER TLA (UNDIV)	4	
					008.870	CO 2811	OAK CT			
					008.940				3	
					008.960	OP 840	SPRUCE LA			
					009.010				4	
					009.050	MD 178	GENERALS HWY	CURBED		31,721
					009.200	RP 595	RAMP 8 FR MD 450 SB TO IS 595 WB			
					009.210	CO 2801	JENNIFER RD			
					009.210	RP 595	RAMP 1 FR MD 450 TO RAMP 8 (TO IS595 WB)			
					009.220			NONE		39,092
					009.225	CO 2801	JENNIFER RD (EB/L)			
					009.225	RP 595	RAMP 2 FR RAMP 7 (FR IS595 WB) TO MD 450			
					009.230	RP 595	RAMP 7 FR IS 595 WB TO MD 450 SB			
009.300			PAINTED (UNDIV)							
009.335	IS 595	JOHN HANSON HWY (WB/L)								
009.355	IS 595	JOHN HANSON HWY	NONE							
009.380			CURBED							
009.412	RP 595	RAMP 3 FR IS 595 EB TO MD 450 NB								
009.440	CO 3266	RIVA RD	NONE							
009.507	RP 595	RAMP 6 FR RAMP 3 (FR IS595 EB) TO MD 450								
009.507	CO 2749	RIVA RD (WB/L)								
009.510					24,811					
009.511	RP 595	RAMP 5 FR MD 450 TO RAMP 4 (TO IS595 EB)								
009.511	CO 2749	RIVA RD								
009.520	RP 595	RAMP 4 FR MD 450 NB TO IS 595 EB								

WEST ST

MARYLAND DEPARTMENT OF TRANSPORTATION
STATE HIGHWAY ADMINISTRATION
DATA SERVICES DIVISION

2022 HIGHWAY LOCATION REFERENCE

COUNTY: ANNE ARUNDEL
DISTRICT: 5
DATE: 1/16/2024
VERSION: 1.0

ROUTE NUMBER: MD 450

DIRECTION: EAST (INVENTORY)

ROAD_NAME	FUNCTIONAL CLASS	STATE SYSTEM	NHS	MAINTENANCE	MILEPOINT	MILEPOINT DESCRIPTION	MEDIAN TYPE	MARKED LANES	AADT
WEST ST	U -Minor Arterial	STATE SECONDARY		State Highway Agency	009.580	CO 2834 SOMERVILLE RD	NONE	4	24,811
					009.620		CENTER TLA (UNDIV)		
					009.640	CO 2830 HOLLY AVE	CURBED		
					009.745	MD 2 SOLOMONS ISLAND RD (SB/L)			
					009.750				25,791
					009.754	MD 2 SOLOMONS ISLAND RD			
					009.800	CO 2827 WILLOW ST			
					009.860	CO 2826 HUDSON ST			
					009.918	MD 393 OLD SOLOMONS ISLAND RD (SB/L)			
					009.921	MD 393 OLD SOLOMONS ISLAND RD			
					009.960	MU 1730 KIRBY LA			
					009.990	MU 880 DAVIS ST	PAINTED (UNDIV)		
					010.060	MU 1255 GIBRALTER AVE	NONE		
					010.110	MU 1460 HICKS AVE			
					010.200	MU 2410 PAROLE ST			
					010.260	MU 1760 LEE ST			
					010.410		CENTER TLA (UNDIV)		
					010.480	MU 650 CHINQUAPIN ROUND RD	NONE		
					010.550	MU 60 ADMIRAL DR	CENTER TLA (UNDIV)		
					010.600	MU 1030 EDGEWOOD AVE	NONE		
					010.730	MU 1770 LEGION AVE			
					010.780	MU 1540 N HOMELAND AVE		2	
					010.810	MU 1530 S HOMELAND AVE	PAINTED (UNDIV)		
					010.850	MU 2980 N SOUTHWOOD AVE	CENTER TLA (UNDIV)		
					010.880	MU 2990 S SOUTHWOOD RD			
					010.960	MU 590 S CHERRY GROVE AVE			
					010.980	MU 570 N CHERRY GROVE AVE			
					011.030	MU 1850 LOCUST AVE			
					011.030	MU 2040 MCKENDREE AVE			
					011.110	MU 1300 GLEN AVE			
					011.140	MU 2750 RUSSELL ST			
					011.170	MU 1800 N LINDEN AVE	PAINTED (UNDIV)		

MARYLAND DEPARTMENT OF TRANSPORTATION
STATE HIGHWAY ADMINISTRATION
DATA SERVICES DIVISION

2022 HIGHWAY LOCATION REFERENCE

COUNTY: ANNE ARUNDEL
DISTRICT: 5
DATE: 1/16/2024
VERSION: 1.0

ROUTE NUMBER: MD 450

DIRECTION: EAST (INVENTORY)

ROAD_NAME	FUNCTIONAL CLASS	STATE SYSTEM	NHS	MAINTENANCE	MILEPOINT	MILEPOINT DESCRIPTION	MEDIAN TYPE	MARKED LANES	AADT	
WEST ST	U -Minor Arterial	STATE SECONDARY		State Highway Agency	011.270	MU 3440	WOODLAWN AVE	NONE	2	25,791
					011.360	MU 350	BREWER AVE			
					011.450	MU 410	BROWN ST			
					011.470			PAINTED (UNDIV)	3	
					011.494			CURBED		
					011.510	XO 75	CROSSOVER	ROUNDAABOUT	2	
					011.520	MD 387	SPA RD			
					011.530	XO 27	CROSSOVER	CURBED	3	
					011.600	MU 110	AMOS GARRETT BLVD	NONE	2	
					011.670	MU 2160	MONTICELLO AVE			
					011.690	MU 1630	JEFFERSON PL			
					011.720	MU 8090	ELLINGTON ALLEY			
					011.750	MU 1900	MADISON PL			
					011.750	MU 2970	SOUTHGATE AVE			
					011.850	OP 966	ALLEY			
					011.850	MU 720	COLONIAL AVE			
					011.870	MU 2200	MUNROE CT			
					011.950	MU 1740	LAFAYETTE AVE			
					011.998	MU 3380	W WASHINGTON ST			
					CHURCH CIR		EVERYTHING ELSE		City or Municipal Highway Agency	
012.040	MU 460	CALVERT ST								
012.040	MU 500	CATHEDRAL ST								
012.170	MU 660	CHURCH CIR								
012.190	MU 1190	FRANKLIN ST								
012.200	MU 2960	SOUTH ST								
012.230	MU 960	DUKE OF GLOUCHESTER ST								
012.240	MU 1920	MAIN ST								
012.250	MU 2800	SCHOOL ST								
COLLEGE AVE										012.280
					012.337	MD 70	ROWE BLVD (SB/L)			
					012.343	MD 70	BLADEN ST			
					012.400	MU 2290	NORTH ST			

MARYLAND DEPARTMENT OF TRANSPORTATION
STATE HIGHWAY ADMINISTRATION
DATA SERVICES DIVISION

2022 HIGHWAY LOCATION REFERENCE

COUNTY: ANNE ARUNDEL
DISTRICT: 5
DATE: 1/16/2024
VERSION: 1.0

ROUTE NUMBER: MD 450

DIRECTION: EAST (INVENTORY)

ROAD_NAME	FUNCTIONAL CLASS	STATE SYSTEM	NHS	MAINTENANCE	MILEPOINT	MILEPOINT DESCRIPTION	MEDIAN TYPE	MARKED LANES	AADT
COLLEGE AVE	U -Minor Arterial	EVERYTHING ELSE		City or Municipal Highway Agency	012.400 MU 2760	ST JOHNS ST	NONE	2	7,981
					012.470 MU 2540	PRINCE GEORGE ST			
KING GEORGE ST					012.560 MU 710	COLLEGE AVE			
					012.560 MU 1710	KING GEORGE ST			
					012.610 MU 3325	WAGNER ST			
		STATE SECONDARY		State Highway Agency	012.840				
					012.861	BEGIN STRUCTURE 020071001			
					012.952	END STRUCTURE 020071001			
					012.973 GV 81	VANDERGRIFT RD			
					013.106 GV 101	YEW ST			
BALTIMORE ANNAPOLIS BLVD	U -Principal Arterial – Other		NHS		013.200 MD 435	ANNAPOLIS ST			18,264
					013.320 GV 102	BOWYER RD			
					013.320 GV 60	PERRY CIR			
					013.430 GV 61	BADGER RD			
					013.458 GV 93	LONGSHAW RD			
					013.533 GV 95	RAMSEY RD			
					013.607	BEGIN STRUCTURE 020070001			
					014.140 MD 648 AB	NO NAME			
					014.150		PAINTED (UNDIV)		
					014.151	END STRUCTURE 020070001			
					014.160			3	
GOV RITCHIE HWY					014.188 MD 648 A	BALTO ANNAPOLIS BLVD	UNPROTECTED		
					014.320		POSITIVE BARRIER	4	
					014.400		UNPROTECTED		
					014.420 XO 450	CROSSOVER			
					014.520 CO 2548	RITCHIE RD			
					014.720 OP 767	WAVELAND FARM RD			
					014.800 OP 768	BRICE LA			
					014.973 XO 113	CROSSOVER			
					015.040 XO 92	CROSSOVER	POSITIVE BARRIER		
					015.040 CO 2562	E SEVERN RIDGE RD			
					015.080		UNPROTECTED		

MARYLAND DEPARTMENT OF TRANSPORTATION
STATE HIGHWAY ADMINISTRATION
DATA SERVICES DIVISION

2022 HIGHWAY LOCATION REFERENCE

COUNTY: ANNE ARUNDEL
DISTRICT: 5
DATE: 1/16/2024
VERSION: 1.0

ROUTE NUMBER: MD 450

DIRECTION: EAST (INVENTORY)

ROAD_NAME	FUNCTIONAL CLASS	STATE SYSTEM	NHS	MAINTENANCE	MILEPOINT	MILEPOINT DESCRIPTION	MEDIAN TYPE	MARKED LANES	AADT	
GOV RITCHIE HWY	U -Principal Arterial – Other	STATE SECONDARY	NHS	State Highway Agency	015.090	CO 3566	W SEVERN RIDGE RD	UNPROTECTED	4	18,264
					015.290	CO 5254	BOULTERS WAY		3	
					015.350	RP 50	RAMP 4 FR MD 450 NB TO MD 2 EB			
					015.380			POSITIVE BARRIER		
					015.407			UNPROTECTED		
					015.420	RP 50	RAMP 5 FR MD 2 SB TO MD 450 EB	NONE	1	7,215
					015.590	RP 50	RAMP 3 FR RAMP 6 (FR US50 EB) TO MD 450		2	
					015.607	US 50	JOHN HANSON HWY			
					015.610		EXIT #27 (US 50)			
					015.610	MD 2	GOV RITCHIE HWY			
					015.610	RP 50	RAMP 10 FR MD 2 SB TO US 50 EB			

ROUTE NUMBER: MD 468

DIRECTION: NORTH (INVENTORY)

ROAD_NAME	FUNCTIONAL CLASS	STATE SYSTEM	NHS	MAINTENANCE	MILEPOINT	MILEPOINT DESCRIPTION	MEDIAN TYPE	MARKED LANES	AADT		
SHADYSIDE RD	U -Major Collector	STATE SECONDARY		State Highway Agency	000.000	CO 3382	SNUG HARBOR RD	NONE	2	8,711	
					000.000	CO 3377	W SHADYSIDE RD				
					000.090	CO 3372	STEAMBOAT RD				
					000.140	OP 1048	JUNIPER ST				
					000.180	OP 5567	HAWTHORNE ST				
					000.230	CO 3357	AVALON BLVD				
					000.310	CO 3395	SHADY REST RD				
					000.720	CO 3355	WEST RIVER RD				
					000.890	CO 3396	CEDARHURST RD				
					000.970	CO 3410	BAY BREEZE RD				
					001.150	CO 3409	COLUMBIA BEACH RD				
					001.150	CO 3354	SCOTT TOWN RD				
					001.360	CO 3353	NICK RD				
					001.650	CO 3411	DENT RD				
					002.040	CO 3412	DEEP COVE RD				
					002.470	CO 6100	SOUTH CREEK VIEW WAY				

MARYLAND DEPARTMENT OF TRANSPORTATION
STATE HIGHWAY ADMINISTRATION
DATA SERVICES DIVISION

2022 HIGHWAY LOCATION REFERENCE

COUNTY: ANNE ARUNDEL
DISTRICT: 5
DATE: 1/16/2024
VERSION: 1.0

ROUTE NUMBER: MD 468

DIRECTION: NORTH (INVENTORY)

ROAD_NAME	FUNCTIONAL CLASS	STATE SYSTEM	NHS	MAINTENANCE	MILEPOINT	MILEPOINT DESCRIPTION	MEDIAN TYPE	MARKED LANES	AADT
MUDDY CREEK RD	U-Major Collector	STATE SECONDARY		State Highway Agency	002.830 MD 256	DEALE CHURCHTON RD	NONE	2	9,633
					002.950 CO 3345	CHALK PT RD			
					003.355 CO 6619	LAVENDER CT			
					003.550 CO 3344	SWAMP CIRCLE RD			
					003.810 CO 5786	PLANTATION BLVD			
					003.810 CO 3339	SUDLEY RD			
					004.520 CO 3336	SHADY OAKS RD			
					004.600 CO 3520	OLD SUDLEY RD			
					004.960 OP 1039	HOLLY LANDING RD			
					005.560 CO 3519	CRANDELL RD			
					006.020 OP 1037	NO NAME			
					006.230 MD 255	GALESVILLE RD			
					006.290		PAINTED (UNDIV)		
	R-Major Collector				006.680 CO 3326	CUMBERSTONE RD	NONE		
					007.330 CO 3324	LANSDALE RD			
					007.750 CO 3324	LANSDALE RD			
					008.660 CO 4649	OLD MUDDY CREEK RD			
					008.790 CO 3322	MILL SWAMP RD			
					008.790 CO 3323	OLD MILL SWAMP RD			
					009.280 CO 3321	COLLINS RD			
					009.280 CO 3320	FIDDLERS HILL RD			
					009.660 MD 468 B	MD 468 SPUR			
	U-Major Collector				010.240 CO 3155	CONTEES WHARF RD			
					010.240 CO 3153	SOUTH RIVER CLUBHOUSE RD			
					010.420 CO 4654	CLYDESDALE RD			
					010.710 CO 4654	CLYDESDALE RD			
					011.105			3	
					011.190 MD 214	CENTRAL AVE			

MARYLAND DEPARTMENT OF TRANSPORTATION
STATE HIGHWAY ADMINISTRATION
DATA SERVICES DIVISION

2022 HIGHWAY LOCATION REFERENCE

COUNTY: ANNE ARUNDEL
DISTRICT: 5
DATE: 1/16/2024
VERSION: 1.0

ROUTE NUMBER: MD 468 B

DIRECTION: EAST (INVENTORY)

ROAD_NAME	FUNCTIONAL CLASS	STATE SYSTEM	NHS	MAINTENANCE	MILEPOINT	MILEPOINT DESCRIPTION	MEDIAN TYPE	MARKED LANES	AADT	
MD 468 SPUR	R -Local	STATE SECONDARY		State Highway Agency	000.000	MD 468	MUDDY CREEK RD	NONE	2	0
					000.010		ROAD END - GATE/BARRICADE			

ROUTE NUMBER: MD 553 A

DIRECTION: NORTH (INVENTORY)

ROAD_NAME	FUNCTIONAL CLASS	STATE SYSTEM	NHS	MAINTENANCE	MILEPOINT	MILEPOINT DESCRIPTION	MEDIAN TYPE	MARKED LANES	AADT	
SOUTH RIVER RD S	U -Local	STATE SECONDARY		State Highway Agency	000.000	CO 3064	VIRGINIA AVE	NONE	2	0
					000.005	MD 2	SOLOMONS ISLAND RD			
					000.160	MD 553 D	LEELAND RD			
					000.200		ROAD END - GATE TO MARINA			

ROUTE NUMBER: MD 553 B

DIRECTION: NORTH (INVENTORY)

ROAD_NAME	FUNCTIONAL CLASS	STATE SYSTEM	NHS	MAINTENANCE	MILEPOINT	MILEPOINT DESCRIPTION	MEDIAN TYPE	MARKED LANES	AADT	
OLD S RIVER RD	U -Local	STATE SECONDARY		State Highway Agency	000.000	ROAD END	NONE	2	0	
	U -Minor Collector				000.090	MD 553 C				SOUTH RIVER RD
					000.266	MD 2				SOLOMONS ISLAND RD
					000.270	CO 2865				OAK GROVE RD

ROUTE NUMBER: MD 553 C

DIRECTION: NORTH (INVENTORY)

ROAD_NAME	FUNCTIONAL CLASS	STATE SYSTEM	NHS	MAINTENANCE	MILEPOINT	MILEPOINT DESCRIPTION	MEDIAN TYPE	MARKED LANES	AADT	
SOUTH RIVER RD	U -Minor Collector	STATE SECONDARY		State Highway Agency	000.000	MD 553 B	OLD S RIVER RD	NONE	2	0
					000.096	MD 2	SOLOMONS ISLAND RD			
					000.104	MD 2	SOLOMONS ISLAND RD (SB/L)			
					000.250		ROAD END - GUARDRAIL			

MARYLAND DEPARTMENT OF TRANSPORTATION
STATE HIGHWAY ADMINISTRATION
DATA SERVICES DIVISION

2022 HIGHWAY LOCATION REFERENCE

COUNTY: ANNE ARUNDEL
DISTRICT: 5
DATE: 1/16/2024
VERSION: 1.0

ROUTE NUMBER: MD 553 D

DIRECTION: EAST (INVENTORY)

ROAD_NAME	FUNCTIONAL CLASS	STATE SYSTEM	NHS	MAINTENANCE	MILEPOINT	MILEPOINT DESCRIPTION	MEDIAN TYPE	MARKED LANES	AADT	
LEELAND RD	U-Local	STATE SECONDARY		State Highway Agency	000.000	MD 553 A	SOUTH RIVER RD S	NONE	2	0
					000.100	OP 977	NO NAME			

ROUTE NUMBER: MD 607

DIRECTION: NORTH (INVENTORY)

ROAD_NAME	FUNCTIONAL CLASS	STATE SYSTEM	NHS	MAINTENANCE	MILEPOINT	MILEPOINT DESCRIPTION	MEDIAN TYPE	MARKED LANES	AADT									
MAGOTHY BRIDGE RD	U -Principal Arterial – Other	STATE SECONDARY		State Highway Agency	000.000	CO 2041	MAGOTHY BRIDGE RD	NONE	2	19,781								
					000.000	CO 4919	SEABORNE DR											
					000.000	CO 2009	WOODS RD											
					000.300						CURBED							
					000.431	MD 100	NO NAME											
					000.440							3						
					000.448	MD 100	NO NAME (WB/L)											
					000.570						PAINTED (UNDIV)							
					000.584							2						
					000.700						NONE	3						
					HOG NECK RD							State Highway Agency	000.780	MD 177	MOUNTAIN RD	PAINTED (UNDIV)	2	
													000.860	CO 3894	WESTWOOD MANOR WAY			
													000.870					
													000.890	CO 1869	BELLE OF GEORGIA AVE			
													000.970	CO 1874	ALBERTA AVE			NONE
													001.050	CO 4836	TOWER BRIDGE DR			
001.360	CO 5249	ELIZABETH RD		3														
001.363																		
001.460				2														
001.540	MD 173	FORT SMALLWOOD RD																

ROUTE NUMBER: MD 642

DIRECTION: EAST (INVENTORY)

ROAD_NAME	FUNCTIONAL CLASS	STATE SYSTEM	NHS	MAINTENANCE	MILEPOINT	MILEPOINT DESCRIPTION	MEDIAN TYPE	MARKED LANES	AADT	
GREENLAND BEACH RD	U-Local	STATE SECONDARY		State Highway Agency	000.000	MD 173	FORT SMALLWOOD RD	NONE	1	0

MARYLAND DEPARTMENT OF TRANSPORTATION
STATE HIGHWAY ADMINISTRATION
DATA SERVICES DIVISION

2022 HIGHWAY LOCATION REFERENCE

COUNTY: ANNE ARUNDEL
DISTRICT: 5
DATE: 1/16/2024
VERSION: 1.0

ROUTE NUMBER: MD 642

DIRECTION: EAST (INVENTORY)

ROAD_NAME	FUNCTIONAL CLASS	STATE SYSTEM	NHS	MAINTENANCE	MILEPOINT	MILEPOINT DESCRIPTION	MEDIAN TYPE	MARKED LANES	AADT
GREENLAND BEACH RD	U-Local	STATE SECONDARY		State Highway Agency	000.030		NONE	2	0
					000.080	CO 1577 GREENLAND BEACH RD			

ROUTE NUMBER: MD 645 B

DIRECTION: EAST (INVENTORY)

ROAD_NAME	FUNCTIONAL CLASS	STATE SYSTEM	NHS	MAINTENANCE	MILEPOINT	MILEPOINT DESCRIPTION	MEDIAN TYPE	MARKED LANES	AADT
OLD DORSEY RD	U-Local	STATE SECONDARY		State Highway Agency	000.000	OP 288 RAILROAD AVE	NONE	2	0
					000.080	MD 645 D OLD DORSEY RD			
					000.120	ROAD END			

ROUTE NUMBER: MD 645 D

DIRECTION: NORTH (INVENTORY)

ROAD_NAME	FUNCTIONAL CLASS	STATE SYSTEM	NHS	MAINTENANCE	MILEPOINT	MILEPOINT DESCRIPTION	MEDIAN TYPE	MARKED LANES	AADT
OLD DORSEY RD	U-Local	STATE SECONDARY		State Highway Agency	000.000	MD 645 B OLD DORSEY RD	NONE	2	0
					000.030	MD 176 DORSEY RD			

ROUTE NUMBER: MD 648 A

DIRECTION: NORTH (INVENTORY)

ROAD_NAME	FUNCTIONAL CLASS	STATE SYSTEM	NHS	MAINTENANCE	MILEPOINT	MILEPOINT DESCRIPTION	MEDIAN TYPE	MARKED LANES	AADT
BALTO ANNAPOLIS BLVD	U-Major Collector	STATE SECONDARY		State Highway Agency	000.000	MD 450 GOV RITCHIE HWY	NONE	2	9,331
					000.060	MD 648 AB NO NAME			
					000.240	CO 2545 FERRY FARMS RD			
					000.240	CO 2546 HOMEWOOD RD			
					000.380	CO 2544 ELMWOOD RD	PAINTED (UNDIV)		
					000.460	MD 672 GREENBURY POINT RD	NONE		
					000.650	CO 2551 CARVEL DR			
	U-Local				000.880	CO 5176 SHARPE RD			
					000.880	MD 179 ST MARGARETS RD			
					001.460	CO 2562 E SEVERN RIDGE RD			
					001.665	CO 2563 MEADOW GATE DR			

MARYLAND DEPARTMENT OF TRANSPORTATION
STATE HIGHWAY ADMINISTRATION
DATA SERVICES DIVISION

2022 HIGHWAY LOCATION REFERENCE

COUNTY: ANNE ARUNDEL
DISTRICT: 5
DATE: 1/16/2024
VERSION: 1.0

ROUTE NUMBER: MD 648 A

DIRECTION: NORTH (INVENTORY)

ROAD_NAME	FUNCTIONAL CLASS	STATE SYSTEM	NHS	MAINTENANCE	MILEPOINT	MILEPOINT DESCRIPTION	MEDIAN TYPE	MARKED LANES	AADT	
BALTO ANNAPOLIS BLVD	U-Local	STATE SECONDARY		State Highway Agency	001.675	CO 2563	MEADOW GATE DR (WB/L)	NONE	2	9,331
					001.780	CO 5516	MOUNT OAK PL			
					002.087		ROAD END - BARRICADE			

ROUTE NUMBER: MD 648 AA

DIRECTION: NORTH (INVENTORY)

ROAD_NAME	FUNCTIONAL CLASS	STATE SYSTEM	NHS	MAINTENANCE	MILEPOINT	MILEPOINT DESCRIPTION	MEDIAN TYPE	MARKED LANES	AADT	
ASBURY DR	U-Local	STATE SECONDARY		State Highway Agency	000.000	CO 5625	LEELYN DR	NONE	2	0
					000.060	CO 3646	ROBINSON LANDING RD			
					000.190	CO 5006	JAMAR DR			
					000.190	CO 6522	WINDROSE LA			
					000.260	OP 648	VINTON LA			
					000.480	MD 648 H	BALTO ANNAPOLIS BLVD			

ROUTE NUMBER: MD 648 AB

DIRECTION: WEST (INVENTORY)

ROAD_NAME	FUNCTIONAL CLASS	STATE SYSTEM	NHS	MAINTENANCE	MILEPOINT	MILEPOINT DESCRIPTION	MEDIAN TYPE	MARKED LANES	AADT	
NO NAME	U-Local	STATE SECONDARY		State Highway Agency	000.000	MD 648 A	BALTO ANNAPOLIS BLVD	NONE	2	0
					000.070	MD 450	BALTIMORE ANNAPOLIS BLVD			

ROUTE NUMBER: MD 648 D

DIRECTION: NORTH (INVENTORY)

ROAD_NAME	FUNCTIONAL CLASS	STATE SYSTEM	NHS	MAINTENANCE	MILEPOINT	MILEPOINT DESCRIPTION	MEDIAN TYPE	MARKED LANES	AADT	
BALTO ANNAPOLIS BLVD	U-Major Collector	STATE SECONDARY		State Highway Agency	000.000	MD 2	GOV RITCHIE HWY	NONE	2	8,475
					000.012	MD 2	GOV RITCHIE HWY (SB/L)			
					000.240	CO 2587	JOYCE LA			
					000.526	CO 4067	GLEN OBAN DR (EB/L)			
					000.534	CO 4067	GLEN OBAN DR			
					000.910	CO 3958	ASQUITHOAKS LA			
					000.980	CO 3959	ASQUITHVIEW LA			

MARYLAND DEPARTMENT OF TRANSPORTATION
STATE HIGHWAY ADMINISTRATION
DATA SERVICES DIVISION

2022 HIGHWAY LOCATION REFERENCE

COUNTY: ANNE ARUNDEL
DISTRICT: 5
DATE: 1/16/2024
VERSION: 1.0

ROUTE NUMBER: MD 648 D

DIRECTION: NORTH (INVENTORY)

ROAD_NAME	FUNCTIONAL CLASS	STATE SYSTEM	NHS	MAINTENANCE	MILEPOINT	MILEPOINT DESCRIPTION	MEDIAN TYPE	MARKED LANES	AADT
BALTO ANNAPOLIS BLVD	U -Major Collector	STATE SECONDARY		State Highway Agency	001.090	CO 2235 OLD COUNTY RD	NONE	2	8,475
					001.834		PAINTED (UNDIV)		
					002.144	CO 2334 JONES STATION RD			
					002.320	CO 2254 HOYLE LA	NONE		
					002.910	CO 5248 BALDY AVE			
					003.050	CO 2238 ROUND BAY RD			
					003.340	CO 4572 BRANDYWINE AVE	PAINTED (UNDIV)		
					003.430	CO 2333 CYPRESS CREEK RD	NONE		
					003.490	CO 3641 EVERGREEN RD	PAINTED (UNDIV)		
					003.530	OP 5687 ENT WOODS MEM CHURCH	NONE		
					003.610	CO 2231 RIGGS AVE			
					003.610	CO 6960 W MCKINSEY RD			
					003.840	CO 2214 ADMIRAL RD			
					003.960	CO 2214 ADMIRAL RD			
					004.080	CO 2211 MARBURY RD			
					004.120			3	
					004.130			2	
					004.158	MD 2 GOV RITCHIE HWY (SB/L)			
					004.180	MD 2 GOV RITCHIE HWY			

ROUTE NUMBER: MD 648 E

DIRECTION: NORTH (INVENTORY)

ROAD_NAME	FUNCTIONAL CLASS	STATE SYSTEM	NHS	MAINTENANCE	MILEPOINT	MILEPOINT DESCRIPTION	MEDIAN TYPE	MARKED LANES	AADT
BALTO ANNAPOLIS BLVD	U -Minor Arterial	STATE SECONDARY		State Highway Agency	000.000	CO 4505 JUMPERS HOLE RD	PAINTED (UNDIV)	3	17,445
					000.004	MD 177 MOUNTAIN RD (WB/L)			
					000.128			2	
					000.133		CENTER TLA (UNDIV)		
					000.250	CO 1522 CEDARCLIFF DR			
					000.390	CO 1531 HARRIET DR			
					000.520	CO 4694 FAYWOOD AVE			
					000.560	CO 1533 KEMPTON RD			

MARYLAND DEPARTMENT OF TRANSPORTATION
STATE HIGHWAY ADMINISTRATION
DATA SERVICES DIVISION

2022 HIGHWAY LOCATION REFERENCE

COUNTY: ANNE ARUNDEL
DISTRICT: 5
DATE: 1/16/2024
VERSION: 1.0

ROUTE NUMBER: MD 648 E

DIRECTION: NORTH (INVENTORY)

ROAD_NAME	FUNCTIONAL CLASS	STATE SYSTEM	NHS	MAINTENANCE	MILEPOINT	MILEPOINT DESCRIPTION	MEDIAN TYPE	MARKED LANES	AADT
BALTO ANNAPOLIS BLVD	U -Minor Arterial	STATE SECONDARY		State Highway Agency	000.720	CO 1537 PHYLLIS DR	CENTER TLA (UNDIV)	2	17,445
					000.720	OP 425 SOUTHBRIDGE DR			
					000.820	CO 4338 CLARA CIR	NONE		
					000.820	CO 775 HENSON RD			
					000.880	CO 774 NORMANDY DR			
					000.930	CO 777 SCOTT AVE			
					000.950	CO 773 BERTRAM DR			
					000.990	CO 778 SUMAC RD			
					001.070	CO 4237 MARLEY NECK BLVD			
					001.140		CENTER TLA (UNDIV)		
					001.203		PAINTED (UNDIV)		
					001.245	OP 7023 CEDAR PL			
					001.330	CO 426 MARLEY NECK RD	NONE		
					001.360		PAINTED (UNDIV)		
					001.380		CENTER TLA (UNDIV)		
					001.390	CO 760 QUEEN ANNE RD			
					001.440	CO 759 MCGUIRK DR			
					001.480	CO 757 SUMMIT AVE			
					001.510	CO 748 HOLLAWAY RD	PAINTED (UNDIV)		
					001.550			3	
					001.570			4	
					001.637	BEGIN STRUCTURE 020074001			
					001.682	END STRUCTURE 020074001			
					001.716		CURBED		
					001.768	MD 270 FURNACE BRANCH RD			
					001.772	MD 270 FURNACE BRANCH RD (SB/L)			
					001.820	RP 10 RAMP 2 FR MD 648E WB TO MD 10 NB			
					001.900	XO 42 CROSSOVER			
					001.900	RP 10 RAMP 3 FR MD 648E EB TO RAMP 2 (TO MD10)			
					001.957	BEGIN STRUCTURE 020116001			
					001.975	RP 10 RAMP 1 FR MD 10 NB TO MD 648E WB			
					001.981	MD 10 ARUNDEL EXPWY			

MARYLAND DEPARTMENT OF TRANSPORTATION
STATE HIGHWAY ADMINISTRATION
DATA SERVICES DIVISION

2022 HIGHWAY LOCATION REFERENCE

COUNTY: ANNE ARUNDEL
DISTRICT: 5
DATE: 1/16/2024
VERSION: 1.0

ROUTE NUMBER: MD 648 E

DIRECTION: NORTH (INVENTORY)

ROAD_NAME	FUNCTIONAL CLASS	STATE SYSTEM	NHS	MAINTENANCE	MILEPOINT	MILEPOINT DESCRIPTION	MEDIAN TYPE	MARKED LANES	AADT
BALTO ANNAPOLIS BLVD	U -Minor Arterial	STATE SECONDARY		State Highway Agency	001.990		CURBED	5	11,125
					001.998 MD 10	ARUNDEL EXPWY (SB/L)			
					002.004 XO 38	CROSSOVER			
					002.004 RP 10	RAMP 5 FR MD 10 SB TO MD 648E EB			
					002.019	END STRUCTURE 020116001			
					002.050			4	
					002.080 RP 10	RAMP 8 FR MD 10 SB TO MD 648E WB			
					002.200 CO 731	PILLSBURY PL	CENTER TLA (UNDIV)		
					002.280 CO 732	BINKEY RD			
					002.315		NONE	2	
					002.330 CO 733	CHESTER CIR			
					002.340 CO 4269	GLEN OAK AVE			
					002.450 CO 706	AMBERLY RD			
					002.450 CO 728	HARDING RD			
					002.490		PAINTED (UNDIV)		
					002.660 CO 667	GLEN RD	NONE		
					002.695		CENTER TLA (UNDIV)		
					002.810 CO 670	KUETHE RD	NONE		
					002.832		PAINTED (UNDIV)		
					002.970 CO 671	O ST NE	NONE		
					003.060 MD 2	GOV RITCHIE HWY			
					003.070		CURBED	3	14,611
					003.080 MD 2	GOV RITCHIE HWY (SB/L)			
					003.120			4	
					003.150 CO 6845	BARBARA MOELLER WAY			
					003.210		PAINTED (UNDIV)		
					003.230 CO 654	DELAWARE AVE	NONE		
					003.290 MD 3 BU	CRAIN HWY		3	
					003.330 OP 207	PLATZER LA SW	PAINTED (UNDIV)		
					003.420 CO 6564	OAK LA NW	NONE	2	
					003.510 CO 649	MAPLE LA NW			
					003.560 CO 650	CHESTNUT LA			

MARYLAND DEPARTMENT OF TRANSPORTATION
STATE HIGHWAY ADMINISTRATION
DATA SERVICES DIVISION

2022 HIGHWAY LOCATION REFERENCE

COUNTY: ANNE ARUNDEL
DISTRICT: 5
DATE: 1/16/2024
VERSION: 1.0

ROUTE NUMBER: MD 648 E

DIRECTION: NORTH (INVENTORY)

ROAD_NAME	FUNCTIONAL CLASS	STATE SYSTEM	NHS	MAINTENANCE	MILEPOINT	MILEPOINT DESCRIPTION	MEDIAN TYPE	MARKED LANES	AADT
BALTO ANNAPOLIS BLVD	U -Minor Arterial	STATE SECONDARY		State Highway Agency	003.600	CO 651 LINDEN LA NW	NONE	2	14,611
					003.718		PAINTED (UNDIV)		
					003.730			3	
					003.810	CO 3616 STH AVE NW	NONE	4	
					003.810	MD 176 DORSEY RD			
			NOT NHS		004.100	CO 534 EASTERN ST	CURBED		
					004.170	RP 97 RAMP 2 FR MD 648E WB TO IS 97 NB			
					004.210	XO 63 CROSSOVER			
					004.210	RP 97 RAMP 3 FR MD 648E EB TO RAMP 2 (IS97 NB)			
					004.260	RP 97 RAMP 1 FR IS 97 NB TO MD 648E WB			
					004.281	IS 97 NO NAME			
					004.290	EXIT #16			16,504
					004.295	IS 97 NO NAME (SB/L)			
					004.310	RP 97 RAMP 7 FR MD 648E WB TO IS 97 SB			
					004.360	XO 62 CROSSOVER			
					004.360	RP 97 RAMP 5 FR RAMP 8 (FR IS97 SB) TO MD 648E			
					004.400	RP 97 RAMP 8 FR IS 97 SB TO MD 648E WB			
					004.440		CENTER TLA (UNDIV)	3	
					004.490			2	
					004.500	CO 572 BREMER DR	PAINTED (UNDIV)		
					004.560	CO 571 WELLS AVE	NONE		
					004.580	CO 199 BROADVIEW BLVD			
					004.640	CO 569 FERDINAND AVE			
					004.810	CO 554 FERNDAL RD			
					004.850	CO 241 OAKLEIGH AVE			
					004.940	CO 242 WELLHAM AVE			
					005.030	CO 240 EUGENIA AVE			
					005.090	CO 239 FERNDAL AVE			
					005.100	CO 562 HOLLINS FERRY RD			
					005.100	CO 198 ORCHARD RD			
					005.170	CO 227 5TH AVE			
					005.230	CO 3865 4TH AVE			

MARYLAND DEPARTMENT OF TRANSPORTATION
STATE HIGHWAY ADMINISTRATION
DATA SERVICES DIVISION

2022 HIGHWAY LOCATION REFERENCE

COUNTY: ANNE ARUNDEL
DISTRICT: 5
DATE: 1/16/2024
VERSION: 1.0

ROUTE NUMBER: MD 648 E

DIRECTION: NORTH (INVENTORY)

ROAD_NAME	FUNCTIONAL CLASS	STATE SYSTEM	NHS	MAINTENANCE	MILEPOINT	MILEPOINT DESCRIPTION	MEDIAN TYPE	MARKED LANES	AADT
BALTO ANNAPOLIS BLVD	U -Minor Arterial	STATE SECONDARY		State Highway Agency	005.290	CO 3974 WINDY HILL LA	NONE	2	16,504
					005.340	CO 218 2ND AVE N			
					005.340	CO 5490 LINDALE WOODS AVE			
					005.373		PAINTED (UNDIV)		
					005.420	CO 6575 1ST AVE E	NONE		
					005.420	CO 217 1ST AVE W			
					005.460	CO 221 WILLOWDALE AVE			
					005.500	CO 5118 CEDAR TREE RD			
					005.570	CO 5745 SANDY RIDGE DR			
					005.640	CO 223 BIRCH AVE			
					005.911			3	
					005.957			4	
					005.980	CO 185 EDGEWOOD RD			
					006.070	CO 273 FURNACE BRANCH RD			
					006.160	CO 4235 SCHULAMAR RD			
					006.210	CO 165 ARMISTEAD ST			
					006.260	MD 169 E MAPLE RD			20,314
					006.290		CURBED		
					006.300	RP 695 RAMP 4 FR MD 648E NB TO IS 695 EB			
					006.350	RP 695 RAMP 5 FR MD 648E TO RAMP 4 (TO IS695)			
					006.401	BEGIN STRUCTURE 020057001			
					006.413	IS 695 BALTO BELTWAY (OUTER LOOP)			
					006.420	RP 97 RAMP 6 FR IS 695 EB TO IS 97 SB			
					006.430	EXIT #5			14,805
					006.442	IS 695 BALTO BELTWAY (INNER LOOP)			
					006.449	RP 695 RAMP 1 FR MD 648E NB TO IS 695 WB			
					006.461	END STRUCTURE 020057001			
					006.520	RP 695 RAMP 1 FR MD 648E NB TO IS 695 WB			
					006.530	CO 79 LYNVUE RD			
					006.530	RP 695 RAMP 8 FR MD 648E TO RAMP 1 (TO IS695)			
					006.540	RP 695 RAMP 7 FR RAMP 2 (FR IS695) TO MD 648E			
					006.560	RP 695 RAMP 2 FR IS 695 WB TO MD 648E NB			

MARYLAND DEPARTMENT OF TRANSPORTATION
STATE HIGHWAY ADMINISTRATION
DATA SERVICES DIVISION

2022 HIGHWAY LOCATION REFERENCE

COUNTY: ANNE ARUNDEL
DISTRICT: 5
DATE: 1/16/2024
VERSION: 1.0

ROUTE NUMBER: MD 648 E

DIRECTION: NORTH (INVENTORY)

ROAD_NAME	FUNCTIONAL CLASS	STATE SYSTEM	NHS	MAINTENANCE	MILEPOINT	MILEPOINT DESCRIPTION	MEDIAN TYPE	MARKED LANES	AADT		
BALTO ANNAPOLIS BLVD	U -Minor Arterial	STATE SECONDARY		State Highway Agency	006.660	CO 4396	GROVE RIDGE CT	NONE	4	14,805	
					006.660	CO 164	HAMMONDS LA				
					006.691						
					006.730						
					006.950						
					007.001						
					007.050	MD 170	BELLE GROVE RD				
					007.094						PAINTED (UNDIV)
					007.180	CO 81	BOULEVARD PL				
					007.210	CO 94	LAKE FRONT DR				NONE
					007.530	MD 168	NURSERY RD				
					007.530	CO 117	SHENANDOAH AVE				
					007.783		BEGIN STRUCTURE 020056001				
					007.830		BALTIMORE CO/L				
					007.830		END STRUCTURE 020056001				
007.830	MD 648 E	OLD ANNAPOLIS RD									
				11,460							
				8,212							

ROUTE NUMBER: MD 648 F

DIRECTION: NORTH (INVENTORY)

ROAD_NAME	FUNCTIONAL CLASS	STATE SYSTEM	NHS	MAINTENANCE	MILEPOINT	MILEPOINT DESCRIPTION	MEDIAN TYPE	MARKED LANES	AADT	
BALTO ANNAPOLIS BLVD	U -Local	STATE SECONDARY		State Highway Agency	000.000	US 50	BLUE STAR MEMORIAL HWY (WB/L)	NONE	2	834
					000.370	CO 5039	OLD STURBRIDGE RD			
					000.560					
					000.610	MD 2	GOV RITCHIE HWY			

ROUTE NUMBER: MD 648 G

DIRECTION: NORTH (INVENTORY)

ROAD_NAME	FUNCTIONAL CLASS	STATE SYSTEM	NHS	MAINTENANCE	MILEPOINT	MILEPOINT DESCRIPTION	MEDIAN TYPE	MARKED LANES	AADT	
BALTO ANNAPOLIS BLVD	U -Local	STATE SECONDARY		State Highway Agency	000.000	MD 648 E	BALTO ANNAPOLIS BLVD (SB/L)	NONE	2	0
					000.000	MD 270	FURNACE BRANCH RD			
					000.050	CO 7070	BALTO ANNAPOLIS BLVD			

MARYLAND DEPARTMENT OF TRANSPORTATION
STATE HIGHWAY ADMINISTRATION
DATA SERVICES DIVISION

2022 HIGHWAY LOCATION REFERENCE

COUNTY: ANNE ARUNDEL
DISTRICT: 5
DATE: 1/16/2024
VERSION: 1.0

ROUTE NUMBER: MD 648 G

DIRECTION: NORTH (INVENTORY)

ROAD_NAME	FUNCTIONAL CLASS	STATE SYSTEM	NHS	MAINTENANCE	MILEPOINT	MILEPOINT DESCRIPTION	MEDIAN TYPE	MARKED LANES	AADT
BALTO ANNAPOLIS BLVD	U-Local	STATE SECONDARY		State Highway Agency	000.050 MD 648 I	MCGIVNEY WAY	NONE	2	0

ROUTE NUMBER: MD 648 H

DIRECTION: NORTH (INVENTORY)

ROAD_NAME	FUNCTIONAL CLASS	STATE SYSTEM	NHS	MAINTENANCE	MILEPOINT	MILEPOINT DESCRIPTION	MEDIAN TYPE	MARKED LANES	AADT
BALTO ANNAPOLIS BLVD	U -Minor Arterial	STATE SECONDARY		State Highway Agency	000.000 CO 2150	WHITE RD	NONE	2	15,185
					000.006 MD 2	GOV RITCHIE HWY			
					000.134	BEGIN STRUCTURE 020188001			
					000.138	END STRUCTURE 020188001			
					000.220 MD 648 AA	ASBURY DR			
					000.288 CO 2136	BERRYWOOD DR			
					000.290 CO 3667	SIMMONS LA		3	
					000.292 CO 2136	BERRYWOOD DR (WB/L)			
					000.329			2	
					000.380 CO 5473	TARKS LA	PAINTED (UNDIV)		
					000.450 OP 646	ODEN RD	NONE		
					000.460 CO 4880	WILETT DR			
					000.480 CO 2146	HILLS RD			
					000.630 CO 2147	DENNIS RD	PAINTED (UNDIV)		
					000.670 CO 2131	LOWER MAGOTHY BEACH RD	NONE		
					000.710		PAINTED (UNDIV)		
					000.860 CO 5472	BOLDEN CT	NONE		
					000.860 CO 4130	LAGUNA CIR			
					001.100 CO 2126	RIVERDALE RD			
					001.120 OP 607	MCQUAY RD			
					001.190 CO 2130	PERTCH RD			
					001.280 CO 5200	OLD MAGOTHY BRIDGE RD			
					001.320 CO 4303	OLD EARLEIGH HEIGHTS RD			
					001.380 CO 2041	MAGOTHY BRIDGE RD			6,285
					001.698 CO 2105	ULLMAN RD			
					001.702 CO 2105	ULLMAN RD (WB/L)			

MARYLAND DEPARTMENT OF TRANSPORTATION
STATE HIGHWAY ADMINISTRATION
DATA SERVICES DIVISION

2022 HIGHWAY LOCATION REFERENCE

COUNTY: ANNE ARUNDEL
DISTRICT: 5
DATE: 1/16/2024
VERSION: 1.0

ROUTE NUMBER: MD 648 H

DIRECTION: NORTH (INVENTORY)

ROAD_NAME	FUNCTIONAL CLASS	STATE SYSTEM	NHS	MAINTENANCE	MILEPOINT	MILEPOINT DESCRIPTION	MEDIAN TYPE	MARKED LANES	AADT
BALTO ANNAPOLIS BLVD	U -Minor Arterial	STATE SECONDARY		State Highway Agency	001.900		PAINTED (UNDIV)	2	6,285
					001.980	CO 1607 CATHERINE AVE	NONE		
					001.980	CO 2069 PASADENA RD			
					002.012		PAINTED (UNDIV)		
					002.100	CO 7100 FAWN AVE	NONE		
					002.160	CO 3623 DRUID HILL AVE			
					002.320	CO 2057 OLD MILL RD			
WATERFORD RD					002.390	MD 915 BALTO ANNAPOLIS BLVD			
					002.757	BEGIN STRUCTURE 020104001			
					002.770	MD 100 NO NAME			
					002.786	END STRUCTURE 020104001			
					002.798	BEGIN STRUCTURE 020105001			
					002.810	MD 100 NO NAME (WB/L)			
					002.827	END STRUCTURE 020105001			
					002.876		CENTER TLA (UNDIV)		
					002.970	CO 6117 NORTH STAR DR			
					002.970	CO 4710 PINWOOD DR			
					003.163	CO 6921 CHAMPION LANE			
					003.171	CO 6921 CHAMPION LANE (WB/L)	NONE		
					003.200		PAINTED (UNDIV)		
					003.490	MD 177 MOUNTAIN RD	NONE		
					003.490	CO 1546 SOLLEY RD			

ROUTE NUMBER: MD 648 I

DIRECTION: EAST (INVENTORY)

ROAD_NAME	FUNCTIONAL CLASS	STATE SYSTEM	NHS	MAINTENANCE	MILEPOINT	MILEPOINT DESCRIPTION	MEDIAN TYPE	MARKED LANES	AADT
MCGIVNEY WAY	U -Local	STATE SECONDARY		State Highway Agency	000.000	CO 7070 BALTO ANNAPOLIS BLVD	NONE	2	0
					000.130	ROAD END - GUARDRAIL			

MARYLAND DEPARTMENT OF TRANSPORTATION
STATE HIGHWAY ADMINISTRATION
DATA SERVICES DIVISION

2022 HIGHWAY LOCATION REFERENCE

COUNTY: ANNE ARUNDEL
DISTRICT: 5
DATE: 1/16/2024
VERSION: 1.0

ROUTE NUMBER: MD 652

DIRECTION: NORTH (INVENTORY)

ROAD_NAME	FUNCTIONAL CLASS	STATE SYSTEM	NHS	MAINTENANCE	MILEPOINT	MILEPOINT DESCRIPTION	MEDIAN TYPE	MARKED LANES	AADT
OLD TELEGRAPH RD	U-Local	STATE SECONDARY		State Highway Agency	000.000	CUL DE SAC	NONE	2	0
					000.130	CO 5363 MERRIWEATHER WAY			
					000.230	CO 908 QUEENSTOWN RD			
					000.550	CO 4853 CABOVER DR			
					000.690	MD 176 DORSEY RD			

ROUTE NUMBER: MD 665

DIRECTION: EAST (INVENTORY)

ROAD_NAME	FUNCTIONAL CLASS	STATE SYSTEM	NHS	MAINTENANCE	MILEPOINT	MILEPOINT DESCRIPTION	MEDIAN TYPE	MARKED LANES	AADT
ARIS T ALLEN BLVD	U-Principal Arterial - Other Freew	STATE PRIMARY	NHS	State Highway Agency	000.000	EXIT #22	POSITIVE BARRIER	4	64,843
					000.000	RP 595 RAMP 10 FR IS 595 EB TO IS 595 EB			
					000.270	RP 595 RAMP 7 FR IS 595 WB TO MD 665 SB			
					000.450	RP 595 RAMP 7 FR IS 595 WB TO MD 665 SB		5	
					000.624			4	
					000.680		CURBED		
					000.770	RP 665 RAMP 3 FR MD 665 EB TO RIVA RD NB			
					000.916	BEGIN STRUCTURE 020164001			
					000.926	RP 665 RAMP 3 FR MD 665 EB TO RIVA RD NB			
					000.934	RP 665 RAMP 5 FR RIVA RD TO RAMP 4 (TO MD665)			
					000.934	CO 2749 RIVA RD			
					000.945	END STRUCTURE 020164001			
					001.080	RP 665 RAMP 4 FR RIVA RD NB TO MD 665 EB			
					001.290			5	
					001.340	RP 665 RAMP 3 FR MD 665 EB TO MD 2 NB		4	
					001.500		UNPROTECTED		
					001.520	RP 665 RAMP 5 FR MD 2 SB TO MD 665 EB			
					001.554	MD 2 SOLOMONS ISLAND RD (SB/L)			
		STATE SECONDARY			001.560				
					001.566	MD 2 SOLOMONS ISLAND RD			
					001.680	RP 665 RAMP 4 FR MD 2 NB TO MD 665 EB			
					001.768		POSITIVE BARRIER		

MARYLAND DEPARTMENT OF TRANSPORTATION
STATE HIGHWAY ADMINISTRATION
DATA SERVICES DIVISION

2022 HIGHWAY LOCATION REFERENCE

COUNTY: ANNE ARUNDEL
DISTRICT: 5
DATE: 1/16/2024
VERSION: 1.0

ROUTE NUMBER: MD 665

DIRECTION: EAST (INVENTORY)

ROAD_NAME	FUNCTIONAL CLASS	STATE SYSTEM	NHS	MAINTENANCE	MILEPOINT	MILEPOINT DESCRIPTION	MEDIAN TYPE	MARKED LANES	AADT
ARIS T ALLEN BLVD	U -Principal Arterial – Other Freew	STATE SECONDARY	NHS	State Highway Agency	001.817	BEGIN STRUCTURE 020199031	POSITIVE BARRIER	4	64,843
					001.867	END STRUCTURE 020199031			
					001.927		UNPROTECTED		
					001.950	MD 665 A VINEYARD RD			
					002.240		CURBED		
					002.300		UNPROTECTED		
					002.350			5	
					002.430		CURBED		
					002.545	MD 665 C CHINQUAPIN ROUND RD (SB/L)			
					002.550				36,682
					002.555	MD 665 C CHINQUAPIN ROUND RD			
					002.620	MU 1870 LOUIS DR	NONE		
					002.680	MU 441 BYWATER RD			
					002.680	CO 5464 FOREST DR			

ROUTE NUMBER: MD 665 A

DIRECTION: SOUTH (INVENTORY)

ROAD_NAME	FUNCTIONAL CLASS	STATE SYSTEM	NHS	MAINTENANCE	MILEPOINT	MILEPOINT DESCRIPTION	MEDIAN TYPE	MARKED LANES	AADT
VINEYARD RD	U -Local	STATE SECONDARY		State Highway Agency	000.000	MD 665 ARIS T ALLEN BLVD	NONE	2	0
					000.050	OP 971 VINEYARD RD			

ROUTE NUMBER: MD 665 B

DIRECTION: NORTH (INVENTORY)

ROAD_NAME	FUNCTIONAL CLASS	STATE SYSTEM	NHS	MAINTENANCE	MILEPOINT	MILEPOINT DESCRIPTION	MEDIAN TYPE	MARKED LANES	AADT
NO NAME	U -Local	STATE SECONDARY		State Highway Agency	000.000	MD 665 ARIS T ALLEN BLVD (WB/L)	NONE	2	0
					000.070	OP 5173 NO NAME			

MARYLAND DEPARTMENT OF TRANSPORTATION
STATE HIGHWAY ADMINISTRATION
DATA SERVICES DIVISION

2022 HIGHWAY LOCATION REFERENCE

COUNTY: ANNE ARUNDEL
DISTRICT: 5
DATE: 1/16/2024
VERSION: 1.0

ROUTE NUMBER: MD 665 C

DIRECTION: NORTH (INVENTORY)

ROAD_NAME	FUNCTIONAL CLASS	STATE SYSTEM	NHS	MAINTENANCE	MILEPOINT	MILEPOINT DESCRIPTION	MEDIAN TYPE	MARKED LANES	AADT	
CHINQUAPIN ROUND RD	U-Major Collector	STATE SECONDARY		State Highway Agency	000.000	MD 665	ARIS T ALLEN BLVD	CURBED	4	20,724
					000.010	MD 665	ARIS T ALLEN BLVD (WB/L)			
					000.090	MU 1070	FAIRFAX RD	CENTER TLA (UNDIV)	2	
					000.140	MU 650	CHINQUAPIN ROUND RD			

ROUTE NUMBER: MD 665 E

DIRECTION: NORTH (INVENTORY)

ROAD_NAME	FUNCTIONAL CLASS	STATE SYSTEM	NHS	MAINTENANCE	MILEPOINT	MILEPOINT DESCRIPTION	MEDIAN TYPE	MARKED LANES	AADT	
GRAND OAK DR	U-Local	STATE SECONDARY		State Highway Agency	000.000	CO 2851	WILELINOR DR	NONE	2	0
					000.060	MD 665 F	PYTHIAN DR			
					000.085	MD 2	SOLOMONS ISLAND RD			
					000.090	RP 665	RAMP 3 FR MD 665 EB TO MD 2 NB			

ROUTE NUMBER: MD 665 F

DIRECTION: NORTH (INVENTORY)

ROAD_NAME	FUNCTIONAL CLASS	STATE SYSTEM	NHS	MAINTENANCE	MILEPOINT	MILEPOINT DESCRIPTION	MEDIAN TYPE	MARKED LANES	AADT	
PYTHIAN DR	U-Local	STATE SECONDARY		State Highway Agency	000.000	MD 665 E	GRAND OAK DR	NONE	2	0
					000.190		ROAD END			

ROUTE NUMBER: MD 672

DIRECTION: EAST (INVENTORY)

ROAD_NAME	FUNCTIONAL CLASS	STATE SYSTEM	NHS	MAINTENANCE	MILEPOINT	MILEPOINT DESCRIPTION	MEDIAN TYPE	MARKED LANES	AADT	
GREENBURY POINT RD	U-Major Collector	STATE SECONDARY		State Highway Agency	000.000	MD 648 A	BALTO ANNAPOLIS BLVD	PAINTED (UNDIV)	2	8,615
					000.013	CO 2543	KENWOOD RD			
					000.120	GV 42	KINKAID RD	NONE		
					000.190	GV 49	GREENBURY POINT RD			

MARYLAND DEPARTMENT OF TRANSPORTATION
STATE HIGHWAY ADMINISTRATION
DATA SERVICES DIVISION

2022 HIGHWAY LOCATION REFERENCE

COUNTY: ANNE ARUNDEL
DISTRICT: 5
DATE: 1/16/2024
VERSION: 1.0

ROUTE NUMBER: MD 695

DIRECTION: NORTH (INVENTORY)

ROAD_NAME	FUNCTIONAL CLASS	STATE SYSTEM	NHS	MAINTENANCE	MILEPOINT	MILEPOINT DESCRIPTION	MEDIAN TYPE	MARKED LANES	AADT
BALTIMORE BELTWAY (INNER LOOP)	U -Principal Arterial – Other Freew	STATE PRIMARY	NHS	State Toll Road	000.000	BALTO CITY LINE	POSITIVE BARRIER	4	42,702
					000.000	BEGIN STRUCTURE BCZ001051			
					000.038	MILE MARKER S 00.2			
					000.132	MILE MARKER S 00.3			
					000.160	MD 710 EAST ORDNANCE RD			
					000.210		UNPROTECTED		
					000.213	MILE MARKER S 00.4			
					000.220		POSITIVE BARRIER		
					000.299	MILE MARKER S 00.5			
					000.350	XO 25 CROSSOVER			
					000.370		UNPROTECTED		
					000.419	MILE MARKER S 00.6			
					000.431	END STRUCTURE BCZ001051			
					000.440	RP 10 RAMP 2 FR MD 695 TO RAMP 1 (TO MD 695)			
					000.520	XO 67 CROSSOVER			
					000.600		POSITIVE BARRIER		
					000.725	MILE MARKER S 00.9			
					000.747	BEGIN STRUCTURE AAZ009051			
				State Highway Agency	000.760	EXIT #2	UNPROTECTED		72,273
					000.760	RP 10 RAMP 1 FR MD 10 NB TO MD 695 WB			
					000.776	END STRUCTURE AAZ009051			
					000.780		POSITIVE BARRIER		
					000.826	MILE MARKER S 01.0			
					000.888	BEGIN STRUCTURE AAZ010051			
					000.910	RP 10 RAMP 7 FR MD 695 WB TO MD 10 SB			
					000.930	RP 10 RAMP 7 FR MD 695 WB TO MD 10 SB			
					000.945	MILE MARKER S 01.1			
					000.951	END STRUCTURE AAZ010051			
					001.020	MILE MARKER S 01.2			
					001.060		UNPROTECTED		
					001.117	MILE MARKER S 01.3			
					001.211	BEGIN STRUCTURE 020166001			

MARYLAND DEPARTMENT OF TRANSPORTATION
STATE HIGHWAY ADMINISTRATION
DATA SERVICES DIVISION

2022 HIGHWAY LOCATION REFERENCE

COUNTY: ANNE ARUNDEL
DISTRICT: 5
DATE: 1/16/2024
VERSION: 1.0

ROUTE NUMBER: MD 695

DIRECTION: NORTH (INVENTORY)

ROAD_NAME	FUNCTIONAL CLASS	STATE SYSTEM	NHS	MAINTENANCE	MILEPOINT	MILEPOINT DESCRIPTION	MEDIAN TYPE	MARKED LANES	AADT
BALTIMORE BELTWAY (INNER LOOP)	U -Principal Arterial – Other Freew	STATE PRIMARY	NHS	State Highway Agency	001.211	MILE MARKER S 01.4	UNPROTECTED	4	72,273
					001.220	END STRUCTURE 020166001			
					001.225	XO 99 CROSSOVER			
					001.239		POSITIVE BARRIER		
					001.490	RP 10 RAMP 1 FR MD 10 NB TO MD 695 WB			
					001.520			5	
					001.665	MD 2 GOV RITCHIE HWY			
					001.670	EXIT #3A			97,393
					001.675	MD 2 GOV RITCHIE HWY (SB/L)			
					001.772			6	
					001.900	RP 695 RAMP 8 FR MD 2 SB TO MD 695 WB			
					001.901	MILE MARKER IL 2.0			
					002.110			4	
					002.120	RP 895 B RAMP 1 FR IS 895B NB TO MD 695 WB		6	
					002.138	BEGIN STRUCTURE 020121001			
					002.162	IS 895 B HARBOR TUNNEL THRUWAY			
					002.170	EXIT #3B			
					002.178	IS 895 B HARBOR TUNNEL THRUWAY (SB/L)			
					002.198	END STRUCTURE 020121001			
					002.222			5	
					002.331	MILE MARKER IL 2.5			
					002.480	IS 695 BALTO BELTWAY (INNER LOOP)			
					002.480	EXIT #4			
					002.480	RP 97 RAMP 7 FR IS 695 WB TO IS 97 SB			

ROUTE NUMBER: MD 710

DIRECTION: EAST (INVENTORY)

ROAD_NAME	FUNCTIONAL CLASS	STATE SYSTEM	NHS	MAINTENANCE	MILEPOINT	MILEPOINT DESCRIPTION	MEDIAN TYPE	MARKED LANES	AADT
EAST ORDNANCE RD	U -Minor Arterial	STATE SECONDARY		State Highway Agency	000.000	CO 3866 W ORDNANCE RD	CURBED	3	21,644
					000.005	MD 2 GOV RITCHIE HWY			
					000.080			4	

MARYLAND DEPARTMENT OF TRANSPORTATION
STATE HIGHWAY ADMINISTRATION
DATA SERVICES DIVISION

2022 HIGHWAY LOCATION REFERENCE

COUNTY: ANNE ARUNDEL
DISTRICT: 5
DATE: 1/16/2024
VERSION: 1.0

ROUTE NUMBER: MD 710

DIRECTION: EAST (INVENTORY)

ROAD_NAME	FUNCTIONAL CLASS	STATE SYSTEM	NHS	MAINTENANCE	MILEPOINT	MILEPOINT DESCRIPTION	MEDIAN TYPE	MARKED LANES	AADT
EAST ORDNANCE RD	U -Minor Arterial	STATE SECONDARY		State Highway Agency	000.250	CO 5483 CHESAPEAKE CENTRE DR	CURBED	4	21,644
					000.250	CO 3941 CROMWELL FOUNTAIN RD			
					000.330	RP 10 RAMP 6 FR MD 710 EB TO MD 10 SB			
					000.430	RP 10 RAMP 7 FR MD 710 TO RAMP 6 (TO MD 10 SB)			
					000.480	RP 10 RAMP 5 FR MD 10 SB TO MD 710 EB			
					000.510	BEGIN STRUCTURE 020113001			
					000.516	END STRUCTURE 020113001			
					000.533	BEGIN STRUCTURE 020112001			
					000.550	MD 10 ARUNDEL EXPWY (SB/L)			
					000.550	RP 10 RAMP 5 FR MD 10 SB TO MD 710 EB			
					000.560				31,560
					000.570	MD 10 ARUNDEL EXPWY			
					000.589	END STRUCTURE 020112001			
					000.600	RP 10 RAMP 3 FR MD 710 EB TO MD 10 NB			
					000.690	RP 10 RAMP 1 FR RAMP 4 (FR MD 10 NB) TO MD 710			
					000.710	RP 10 RAMP 4 FR MD 10 NB TO MD 710 EB			
					000.867	CO 3700 BAYMEADOW DR			
					000.870				12,245
					000.873	CO 3700 BAYMEADOW DR (NB/L)			
					000.910	BEGIN STRUCTURE 020114001			
					000.915	END STRUCTURE 020114001			
					001.100		NONE	3	
					001.220	CO 4914 BLADES LA			2
					001.430		PAINTED (UNDIV)		
					001.668		NONE	3	
					001.968	MD 695 BALTIMORE BELTWAY (OUTER LOOP)			
					001.990				4
					001.994	MD 695 BALTIMORE BELTWAY (INNER LOOP)			
					002.100		CURBED		
					002.130				2
					002.160	BALTO CITY LINE			
					002.160	MU 5512 ORDNANCE RD			

MARYLAND DEPARTMENT OF TRANSPORTATION
STATE HIGHWAY ADMINISTRATION
DATA SERVICES DIVISION

2022 HIGHWAY LOCATION REFERENCE

COUNTY: ANNE ARUNDEL
DISTRICT: 5
DATE: 1/16/2024
VERSION: 1.0

ROUTE NUMBER: MD 710

DIRECTION: EAST (INVENTORY)

ROAD_NAME	FUNCTIONAL CLASS	STATE SYSTEM	NHS	MAINTENANCE	MILEPOINT	MILEPOINT DESCRIPTION	MEDIAN TYPE	MARKED LANES	AADT
EAST ORDNANCE RD	U -Minor Arterial	STATE SECONDARY		State Highway Agency	002.160 MD 173	PENNINGTON AVE (SB/L)	CURBED	2	12,245

ROUTE NUMBER: MD 711

DIRECTION: EAST (INVENTORY)

ROAD_NAME	FUNCTIONAL CLASS	STATE SYSTEM	NHS	MAINTENANCE	MILEPOINT	MILEPOINT DESCRIPTION	MEDIAN TYPE	MARKED LANES	AADT
ARUNDEL CORP RD	U -Local	STATE SECONDARY		State Highway Agency	000.000 XO 68	CROSSOVER	CURBED	2	1,165
					000.007 MD 2	GOV RITCHIE HWY			
					000.050 RP 695	RAMP 3 FR MD 695 EB TO MD 711 NB	NONE		
					000.100 RP 695	RAMP 6 FR RAMP 3 (FR MD695 EB) TO MD 711			
					000.100 CO 4582	STERLING AVE			
					000.510 CO 315	ARUNDEL CORP RD			

ROUTE NUMBER: MD 713

DIRECTION: NORTH (INVENTORY)

ROAD_NAME	FUNCTIONAL CLASS	STATE SYSTEM	NHS	MAINTENANCE	MILEPOINT	MILEPOINT DESCRIPTION	MEDIAN TYPE	MARKED LANES	AADT
ROCKENBACH RD	U -Minor Arterial	STATE SECONDARY		State Highway Agency	000.000 GV 713	ROCKENBACH RD	PAINTED (UNDIV)	4	9,254
					000.379 OP 4688	PLAZA ACCESS RD			
					000.462		CURBED		
					000.484 MD 175	ANNAPOLIS RD (SB/L)			
RIDGE RD					000.490 MD 175	ANNAPOLIS RD	NONE	3	17,974
					000.550			2	
					000.610 CO 6017	CHRISTIANA RD			
					000.760 CO 6013	GALESTOWN DR			
					000.960 CO 3678	STONE CASTLE DR			
					000.970 CO 4758	METACOMET RD			
					000.980 CO 3678	CEDAR LA (SB/L)			
					001.190 CO 4637	POMETACOM DR			
					001.240 OP 305	NO NAME			
					001.350 CO 3730	BASTILLE PL			
					001.500 CO 5122	RIDGEWOOD RD			
					001.500 CO 935	SEVERN RD			

MARYLAND DEPARTMENT OF TRANSPORTATION
STATE HIGHWAY ADMINISTRATION
DATA SERVICES DIVISION

2022 HIGHWAY LOCATION REFERENCE

COUNTY: ANNE ARUNDEL
DISTRICT: 5
DATE: 1/16/2024
VERSION: 1.0

ROUTE NUMBER: MD 713

DIRECTION: NORTH (INVENTORY)

ROAD_NAME	FUNCTIONAL CLASS	STATE SYSTEM	NHS	MAINTENANCE	MILEPOINT	MILEPOINT DESCRIPTION	MEDIAN TYPE	MARKED LANES	AADT
RIDGE RD	U -Minor Arterial	STATE SECONDARY		State Highway Agency	001.670	CO 6571 CAMERON RIDGE RD	NONE	2	17,974
					001.670	CO 5178 WAY LENE DR			
					001.837	CO 937 WATTS AVE	CENTER TLA (UNDIV)		
					001.861	CO 6005 RIDGE FOREST WAY			
					001.965	OP 5618 STONEY RUN DR			
					002.070		PAINTED (UNDIV)		
					002.100	CO 6011 BEAR PAW LA			
					002.130		CENTER TLA (UNDIV)		
					002.178	CO 6951 THAMES RIVER RD		3	
					002.230	OP 5618 STONEY RUN DR (EB/L)	CURBED		
					002.240	OP 5618 STONEY RUN DR			
					002.260			4	
					002.370	MD 713 B RIDGE CHAPEL RD		5	
					002.430			3	
ARUNDEL MILLS BLVD					002.480	CO 6203 ARUNDEL MILLS BLVD (EB/L)		5	37,102
					002.480	XO 57 CROSSOVER			
					002.650	RP 100 RAMP 4 FR MD 713 TO RAMP 5 (TO MD100 EB)			
					002.670	RP 100 RAMP 5 FR MD 713 SB TO MD 100 EB			
					002.720			4	
					002.776	RP 100 RAMP 3 FR MD 100 EB TO MD 713 NB			
					002.780		POSITIVE BARRIER		
					002.820			5	
					002.860	EXIT #10			30,532
					002.860	MD 100 NO NAME			
					002.875	MD 100 NO NAME (WB/L)			
					002.900	RP 100 RAMP 7 FR MD 100 WB TO MD 713 SB			
					002.920	RP 100 RAMP 2 FR RAMP 7 (FR MD100 WB) TO MD 713			
					002.973		PAINTED (UNDIV)		
					003.005			4	
					003.050	MD 176 DORSEY RD			
					003.050	CO 5769 NEW RIDGE RD			

MARYLAND DEPARTMENT OF TRANSPORTATION
STATE HIGHWAY ADMINISTRATION
DATA SERVICES DIVISION

2022 HIGHWAY LOCATION REFERENCE

COUNTY: ANNE ARUNDEL
DISTRICT: 5
DATE: 1/16/2024
VERSION: 1.0

ROUTE NUMBER: MD 713 B

DIRECTION: EAST (INVENTORY)

ROAD_NAME	FUNCTIONAL CLASS	STATE SYSTEM	NHS	MAINTENANCE	MILEPOINT	MILEPOINT DESCRIPTION	MEDIAN TYPE	MARKED LANES	AADT	
RIDGE CHAPEL RD	U-Local	STATE SECONDARY		State Highway Agency	000.000	MD 713	ARUNDEL MILLS BLVD (SB/L)	NONE	2	0
					000.008	MD 713	RIDGE RD			
					000.130	MD 713 C	TEAGUE RD			
					000.250	CO 6819	CHAPEL RIDGE CT			
					000.260	CO 931	RIDGE CHAPEL RD			

ROUTE NUMBER: MD 713 C

DIRECTION: NORTH (INVENTORY)

ROAD_NAME	FUNCTIONAL CLASS	STATE SYSTEM	NHS	MAINTENANCE	MILEPOINT	MILEPOINT DESCRIPTION	MEDIAN TYPE	MARKED LANES	AADT	
TEAGUE RD	U-Local	STATE SECONDARY		State Highway Agency	000.000	MD 713 B	RIDGE CHAPEL RD	NONE	2	0
					000.040	OP 5427	RIDGE CHAPEL RD			
					000.270		CUL DE SAC			

ROUTE NUMBER: MD 713 D

DIRECTION: NORTH (INVENTORY)

ROAD_NAME	FUNCTIONAL CLASS	STATE SYSTEM	NHS	MAINTENANCE	MILEPOINT	MILEPOINT DESCRIPTION	MEDIAN TYPE	MARKED LANES	AADT		
RIDGE RD	U-Local	STATE SECONDARY		State Highway Agency	000.000		ROAD END - GUARDRAIL	NONE	2	0	
					000.020	CO 6202	RIDGE COMMONS BLVD				
					000.080	OP 309	NO NAME				3
					000.150	MD 176	DORSEY RD				
					000.150	CO 582	RIDGE RD				

ROUTE NUMBER: MD 713 E

DIRECTION: NORTH (INVENTORY)

ROAD_NAME	FUNCTIONAL CLASS	STATE SYSTEM	NHS	MAINTENANCE	MILEPOINT	MILEPOINT DESCRIPTION	MEDIAN TYPE	MARKED LANES	AADT	
RIDGE RD	U-Local	STATE SECONDARY		State Highway Agency	000.160	CO 582	RIDGE RD	NONE	4	2,855
					000.230				2	
	U-Major Collector				000.250	CO 4527	NEW RIDGE RD			
					000.330	CO 582	RIDGE RD			

MARYLAND DEPARTMENT OF TRANSPORTATION
STATE HIGHWAY ADMINISTRATION
DATA SERVICES DIVISION

2022 HIGHWAY LOCATION REFERENCE

COUNTY: ANNE ARUNDEL
DISTRICT: 5
DATE: 1/16/2024
VERSION: 1.0

ROUTE NUMBER: MD 713 F

DIRECTION: WEST (INVENTORY)

ROAD_NAME	FUNCTIONAL CLASS	STATE SYSTEM	NHS	MAINTENANCE	MILEPOINT	MILEPOINT DESCRIPTION	MEDIAN TYPE	MARKED LANES	AADT	
ARUNDEL MILLS BLVD	U -Minor Arterial	STATE SECONDARY		State Highway Agency	001.400	CO 6203	ARUNDEL MILLS BLVD	CURBED	4	21,653
					001.460	RP 295	RAMP 2 FR ARUN MILLS BLVD WB TO MD295 NB			
					001.490	RP 295	RAMP 5 FR MD295 SB TO ARUN MILLS BLVD EB			

ROUTE NUMBER: MD 723

DIRECTION: EAST (INVENTORY)

ROAD_NAME	FUNCTIONAL CLASS	STATE SYSTEM	NHS	MAINTENANCE	MILEPOINT	MILEPOINT DESCRIPTION	MEDIAN TYPE	MARKED LANES	AADT	
OLD JESSUP RD	U -Local	STATE SECONDARY		State Highway Agency	000.000	MD 175	JESSUP RD	NONE	2	0
					000.110	OP 316	NO NAME			
					000.180		ROAD END			

ROUTE NUMBER: MD 732 R

DIRECTION: SOUTH (INVENTORY)

ROAD_NAME	FUNCTIONAL CLASS	STATE SYSTEM	NHS	MAINTENANCE	MILEPOINT	MILEPOINT DESCRIPTION	MEDIAN TYPE	MARKED LANES	AADT	
DORSEY RUN LOOP	U -Major Collector	STATE SECONDARY		State Highway Agency	000.000	CO 4912	BROCK BRIDGE RD	NONE	2	14,605
					000.137			CURBED		
					000.212	XO 425	CROSSOVER			
					000.212	CO 6816	DORSEY RUN RD			
					000.222	CO 6816	DORSEY RUN RD (NB/L)			
					000.250			PAINTED (UNDIV)		
					000.333		BEGIN STRUCTURE 130125001	NONE		
					000.349	CO 4912	BROCK BRIDGE RD			
					000.359	MD 732 R	DORSEY RUN RD			
					000.359		END STRUCTURE 130125001			
					000.359		HOWARD CO/L			

ROUTE NUMBER: MD 758

DIRECTION: NORTH (INVENTORY)

ROAD_NAME	FUNCTIONAL CLASS	STATE SYSTEM	NHS	MAINTENANCE	MILEPOINT	MILEPOINT DESCRIPTION	MEDIAN TYPE	MARKED LANES	AADT
CORPORATE CENTER DR	U -Local	STATE SECONDARY		State Highway Agency	000.000	BK 30	CURBED	3	7,791

MARYLAND DEPARTMENT OF TRANSPORTATION
STATE HIGHWAY ADMINISTRATION
DATA SERVICES DIVISION

2022 HIGHWAY LOCATION REFERENCE

COUNTY: ANNE ARUNDEL
DISTRICT: 5
DATE: 1/16/2024
VERSION: 1.0

ROUTE NUMBER: MD 758

DIRECTION: NORTH (INVENTORY)

ROAD_NAME	FUNCTIONAL CLASS	STATE SYSTEM	NHS	MAINTENANCE	MILEPOINT	MILEPOINT DESCRIPTION	MEDIAN TYPE	MARKED LANES	AADT	
CORPORATE CENTER DR	U-Local	STATE SECONDARY		State Highway Agency	000.000	CO 4527	NEW RIDGE RD	CURBED	3	7,791
					000.000	CO 573	STONEY RUN RD			
					000.123				2	
					000.125					PAINTED (UNDIV)
					000.164					CENTER TLA (UNDIV)
					000.228	CO 6815	OLD STONEY RUN RD			
					000.875		BEGIN STRUCTURE 020229001			
					000.880		END STRUCTURE 020229001			
					000.972					CURBED
					001.015	CO 582	RIDGE RD			

ROUTE NUMBER: MD 762

DIRECTION: NORTH (INVENTORY)

ROAD_NAME	FUNCTIONAL CLASS	STATE SYSTEM	NHS	MAINTENANCE	MILEPOINT	MILEPOINT DESCRIPTION	MEDIAN TYPE	MARKED LANES	AADT	
ANDOVER RD	U-Major Collector	STATE SECONDARY		State Highway Agency	000.000	MD 162	AVIATION BLVD (SB/L)	NONE	2	8,755
					000.020	MD 162	AVIATION BLVD			
					000.040	CO 212	POPLAR AVE			
					000.140	CO 203	LINWOOD AVE			
					000.210	CO 201	FORESTDALE AVE			
					000.270	CO 200	LAUREL AVE			
					000.330	CO 199	BROADVIEW BLVD			
					000.340		BEGIN STRUCTURE 020208001			
					000.345		END STRUCTURE 020208001			
					000.530	CO 10	ANDOVER RD			
					000.530	MD 170	CAMP MEADE RD			

ROUTE NUMBER: MD 778

DIRECTION: NORTH (INVENTORY)

ROAD_NAME	FUNCTIONAL CLASS	STATE SYSTEM	NHS	MAINTENANCE	MILEPOINT	MILEPOINT DESCRIPTION	MEDIAN TYPE	MARKED LANES	AADT
OLD SOLOMONS ISLAND RD	R-Local	STATE SECONDARY		State Highway Agency	000.000	CALVERT CO/L	NONE	2	555
					000.000	MD 778			

MARYLAND DEPARTMENT OF TRANSPORTATION
STATE HIGHWAY ADMINISTRATION
DATA SERVICES DIVISION

2022 HIGHWAY LOCATION REFERENCE

COUNTY: ANNE ARUNDEL
DISTRICT: 5
DATE: 1/16/2024
VERSION: 1.0

ROUTE NUMBER: MD 778

DIRECTION: NORTH (INVENTORY)

ROAD_NAME	FUNCTIONAL CLASS	STATE SYSTEM	NHS	MAINTENANCE	MILEPOINT	MILEPOINT DESCRIPTION	MEDIAN TYPE	MARKED LANES	AADT
OLD SOLOMONS ISLAND RD	R -Local	STATE SECONDARY		State Highway Agency	000.080	CO 5524 BELLA VISTA DR	NONE	2	555
					000.087	CO 5524 BELLA VISTA DR (NB/L)			
					000.930	CO 3517 WALKE RD			
					001.160	MD 261 FRIENDSHIP RD			
					001.160	CO 5201 FRIENDSHIP RD			
					001.160	CO 5361 OLD SOLOMONS ISLAND RD			

ROUTE NUMBER: MD 778 D

DIRECTION: NORTH (INVENTORY)

ROAD_NAME	FUNCTIONAL CLASS	STATE SYSTEM	NHS	MAINTENANCE	MILEPOINT	MILEPOINT DESCRIPTION	MEDIAN TYPE	MARKED LANES	AADT
OLD SOLOMONS ISLAND RD	R -Local	STATE SECONDARY		State Highway Agency	000.000	MD 2 SOLOMONS ISLAND RD	NONE	2	0
					000.170	MD 2 SOLOMONS ISLAND RD			

ROUTE NUMBER: MD 778 E

DIRECTION: NORTH (INVENTORY)

ROAD_NAME	FUNCTIONAL CLASS	STATE SYSTEM	NHS	MAINTENANCE	MILEPOINT	MILEPOINT DESCRIPTION	MEDIAN TYPE	MARKED LANES	AADT
OLD SOLOMONS ISLAND RD	R -Local	STATE SECONDARY		State Highway Agency	000.000	ROAD END	NONE	2	0
					000.020	MD 778 Q OLD SOLOMONS ISLAND RD			
					000.240	MD 2 SOLOMONS ISLAND RD			

ROUTE NUMBER: MD 778 F

DIRECTION: NORTH (INVENTORY)

ROAD_NAME	FUNCTIONAL CLASS	STATE SYSTEM	NHS	MAINTENANCE	MILEPOINT	MILEPOINT DESCRIPTION	MEDIAN TYPE	MARKED LANES	AADT
OLD SOLOMONS ISLAND RD	R -Local	STATE SECONDARY		State Highway Agency	000.000	MD 2 SOLOMONS ISLAND RD	NONE	2	0
					000.480	MD 2 SOLOMONS ISLAND RD			

ROUTE NUMBER: MD 778 G

DIRECTION: NORTH (INVENTORY)

ROAD_NAME	FUNCTIONAL CLASS	STATE SYSTEM	NHS	MAINTENANCE	MILEPOINT	MILEPOINT DESCRIPTION	MEDIAN TYPE	MARKED LANES	AADT
OLD SOLOMONS ISLAND RD	R -Local	STATE SECONDARY		State Highway Agency	000.000	MD 2 SOLOMONS ISLAND RD	NONE	2	0

MARYLAND DEPARTMENT OF TRANSPORTATION
STATE HIGHWAY ADMINISTRATION
DATA SERVICES DIVISION

2022 HIGHWAY LOCATION REFERENCE

COUNTY: ANNE ARUNDEL
DISTRICT: 5
DATE: 1/16/2024
VERSION: 1.0

ROUTE NUMBER: MD 778 G

DIRECTION: NORTH (INVENTORY)

ROAD_NAME	FUNCTIONAL CLASS	STATE SYSTEM	NHS	MAINTENANCE	MILEPOINT	MILEPOINT DESCRIPTION	MEDIAN TYPE	MARKED LANES	AADT
OLD SOLOMONS ISLAND RD	R-Local	STATE SECONDARY		State Highway Agency	000.200 MD 2	SOLOMONS ISLAND RD	NONE	2	0

ROUTE NUMBER: MD 778 I

DIRECTION: NORTH (INVENTORY)

ROAD_NAME	FUNCTIONAL CLASS	STATE SYSTEM	NHS	MAINTENANCE	MILEPOINT	MILEPOINT DESCRIPTION	MEDIAN TYPE	MARKED LANES	AADT
OLD SOLOMONS ISLAND RD	R-Local	STATE SECONDARY		State Highway Agency	000.000	ROAD END	NONE	2	0
					000.080 CO 3340	OWENSVILLE SUDLEY RD			

ROUTE NUMBER: MD 778 J

DIRECTION: NORTH (INVENTORY)

ROAD_NAME	FUNCTIONAL CLASS	STATE SYSTEM	NHS	MAINTENANCE	MILEPOINT	MILEPOINT DESCRIPTION	MEDIAN TYPE	MARKED LANES	AADT
OLD SOLOMONS ISLAND RD	R-Local	STATE SECONDARY		State Highway Agency	000.000 MD 2	SOLOMONS ISLAND RD	NONE	2	0
					000.950	ROAD END			

ROUTE NUMBER: MD 778 L

DIRECTION: NORTH (INVENTORY)

ROAD_NAME	FUNCTIONAL CLASS	STATE SYSTEM	NHS	MAINTENANCE	MILEPOINT	MILEPOINT DESCRIPTION	MEDIAN TYPE	MARKED LANES	AADT
OLD SOLOMONS ISLAND RD	R-Local	STATE SECONDARY		State Highway Agency	000.090 OP 1176	PORTLAND MANOR FARM RD	NONE	2	0

ROUTE NUMBER: MD 778 M

DIRECTION: NORTH (INVENTORY)

ROAD_NAME	FUNCTIONAL CLASS	STATE SYSTEM	NHS	MAINTENANCE	MILEPOINT	MILEPOINT DESCRIPTION	MEDIAN TYPE	MARKED LANES	AADT
OLD SOLOMONS ISLAND RD	R-Local	STATE SECONDARY		State Highway Agency	000.000	ROAD END	NONE	2	0
					000.050 MD 2	SOLOMONS ISLAND RD			

ROUTE NUMBER: MD 778 N

DIRECTION: NORTH (INVENTORY)

ROAD_NAME	FUNCTIONAL CLASS	STATE SYSTEM	NHS	MAINTENANCE	MILEPOINT	MILEPOINT DESCRIPTION	MEDIAN TYPE	MARKED LANES	AADT
OLD SOLOMONS ISLAND RD	R-Local	STATE SECONDARY		State Highway Agency	000.000 MD 2 AB	NO NAME	NONE	2	0

MARYLAND DEPARTMENT OF TRANSPORTATION
STATE HIGHWAY ADMINISTRATION
DATA SERVICES DIVISION

2022 HIGHWAY LOCATION REFERENCE

COUNTY: ANNE ARUNDEL
DISTRICT: 5
DATE: 1/16/2024
VERSION: 1.0

ROUTE NUMBER: MD 778 N

DIRECTION: NORTH (INVENTORY)

ROAD_NAME	FUNCTIONAL CLASS	STATE SYSTEM	NHS	MAINTENANCE	MILEPOINT	MILEPOINT DESCRIPTION	MEDIAN TYPE	MARKED LANES	AADT
OLD SOLOMONS ISLAND RD	R-Local	STATE SECONDARY		State Highway Agency	000.180 MD 2	SOLOMONS ISLAND RD	NONE	2	0

ROUTE NUMBER: MD 778 Q

DIRECTION: EAST (INVENTORY)

ROAD_NAME	FUNCTIONAL CLASS	STATE SYSTEM	NHS	MAINTENANCE	MILEPOINT	MILEPOINT DESCRIPTION	MEDIAN TYPE	MARKED LANES	AADT
OLD SOLOMONS ISLAND RD	R-Local	STATE SECONDARY		State Highway Agency	000.000 MD 778 E	OLD SOLOMONS ISLAND RD	NONE	2	0
					000.020 MD 2	SOLOMONS ISLAND RD			

ROUTE NUMBER: MD 779

DIRECTION: EAST (INVENTORY)

ROAD_NAME	FUNCTIONAL CLASS	STATE SYSTEM	NHS	MAINTENANCE	MILEPOINT	MILEPOINT DESCRIPTION	MEDIAN TYPE	MARKED LANES	AADT
OLD QUARTERFIELD RD	U-Local	STATE SECONDARY		State Highway Agency	000.000	ROAD END	NONE	2	0
					000.150 MD 174	QUARTERFIELD RD			

ROUTE NUMBER: MD 779 A

DIRECTION: EAST (INVENTORY)

ROAD_NAME	FUNCTIONAL CLASS	STATE SYSTEM	NHS	MAINTENANCE	MILEPOINT	MILEPOINT DESCRIPTION	MEDIAN TYPE	MARKED LANES	AADT
GAITHER RD	U-Local	STATE SECONDARY		State Highway Agency	000.000 CO 3656	PARKE WEST DR	NONE	2	0

ROUTE NUMBER: MD 783

DIRECTION: NORTH (INVENTORY)

ROAD_NAME	FUNCTIONAL CLASS	STATE SYSTEM	NHS	MAINTENANCE	MILEPOINT	MILEPOINT DESCRIPTION	MEDIAN TYPE	MARKED LANES	AADT
RIVERVIEW AVE	U-Local	STATE SECONDARY		State Highway Agency	000.000 MD 436	RIDGELY AVE	NONE	2	0
					000.040 CO 7162	OLD RIVERVIEW AVE			
					000.050 CO 2791	WEEMS CREEK DR			
					000.120 CO 2792	RIVER VIEW AVE			
					000.230 CO 5462	RIVERVIEW AVE			

MARYLAND DEPARTMENT OF TRANSPORTATION
STATE HIGHWAY ADMINISTRATION
DATA SERVICES DIVISION

2022 HIGHWAY LOCATION REFERENCE

COUNTY: ANNE ARUNDEL
DISTRICT: 5
DATE: 1/16/2024
VERSION: 1.0

ROUTE NUMBER: MD 784

DIRECTION: EAST (INVENTORY)

ROAD_NAME	FUNCTIONAL CLASS	STATE SYSTEM	NHS	MAINTENANCE	MILEPOINT	MILEPOINT DESCRIPTION	MEDIAN TYPE	MARKED LANES	AADT
ADEN RD	U-Local	STATE SECONDARY		State Highway Agency	000.000 MD 436	RIDGELY AVE	NONE	2	0
PAFEL RD					000.180 MD 785	ACORN DR			
					000.210 OP 874	NO NAME			
					000.240	ROAD END - GUARDRAIL			

ROUTE NUMBER: MD 785

DIRECTION: NORTH (INVENTORY)

ROAD_NAME	FUNCTIONAL CLASS	STATE SYSTEM	NHS	MAINTENANCE	MILEPOINT	MILEPOINT DESCRIPTION	MEDIAN TYPE	MARKED LANES	AADT
ACORN DR	U-Local	STATE SECONDARY		State Highway Agency	000.000 MD 784	PAFEL RD	NONE	2	0
					000.290	CUL DE SAC			

ROUTE NUMBER: MD 788 A

DIRECTION: EAST (INVENTORY)

ROAD_NAME	FUNCTIONAL CLASS	STATE SYSTEM	NHS	MAINTENANCE	MILEPOINT	MILEPOINT DESCRIPTION	MEDIAN TYPE	MARKED LANES	AADT
OLD FOREST DR	U-Local	STATE SECONDARY		State Highway Agency	000.000 MD 387	SPA RD	NONE	2	0
					000.200 CO 5464	FOREST DR			

ROUTE NUMBER: MD 794

DIRECTION: NORTH (INVENTORY)

ROAD_NAME	FUNCTIONAL CLASS	STATE SYSTEM	NHS	MAINTENANCE	MILEPOINT	MILEPOINT DESCRIPTION	MEDIAN TYPE	MARKED LANES	AADT
SOUTHERN MD BLVD	R-Local	STATE SECONDARY		State Highway Agency	000.000 MD 4	SOUTHERN MD BLVD	NONE	1	1,705
	U-Minor Collector				000.340 MD 258	BAY FRONT RD		2	
					000.430 RP 4	RAMP 2 FR MD 794 WB TO MD 4 NB	PAINTED (UNDIV)		
					000.470 MD 796	NO NAME	NONE		
	U-Local				000.500 MD 259	GREENOCK RD			
					000.520		PAINTED (UNDIV)		
					001.470 OP 1169	NO NAME	NONE		
					001.920 CO 3549	SANDS RD			
					001.990	BEGIN STRUCTURE 020067001			
					002.001	END STRUCTURE 020067001			

MARYLAND DEPARTMENT OF TRANSPORTATION
STATE HIGHWAY ADMINISTRATION
DATA SERVICES DIVISION

2022 HIGHWAY LOCATION REFERENCE

COUNTY: ANNE ARUNDEL
DISTRICT: 5
DATE: 1/16/2024
VERSION: 1.0

ROUTE NUMBER: MD 794

DIRECTION: NORTH (INVENTORY)

ROAD_NAME	FUNCTIONAL CLASS	STATE SYSTEM	NHS	MAINTENANCE	MILEPOINT	MILEPOINT DESCRIPTION	MEDIAN TYPE	MARKED LANES	AADT	
SOUTHERN MD BLVD	U-Local	STATE SECONDARY		State Highway Agency	002.400			CENTER TLA (UNDIV)	2	1,705
					002.530	RP 4	RAMP 7 FR RP 2 (MD 4 WB) TO MD 794 SB	NONE	3	
					002.550	RP 4	RAMP 2 FR MD 4 WB TO MD 794 NB			
					002.650				2	
					002.750	MD 408	MT ZION RD			

ROUTE NUMBER: MD 796

DIRECTION: EAST (INVENTORY)

ROAD_NAME	FUNCTIONAL CLASS	STATE SYSTEM	NHS	MAINTENANCE	MILEPOINT	MILEPOINT DESCRIPTION	MEDIAN TYPE	MARKED LANES	AADT	
NO NAME	U-Local	STATE SECONDARY		State Highway Agency	000.000	MD 794	SOUTHERN MD BLVD	NONE	2	0
					000.050		ROAD END			

ROUTE NUMBER: MD 796 A

DIRECTION: EAST (INVENTORY)

ROAD_NAME	FUNCTIONAL CLASS	STATE SYSTEM	NHS	MAINTENANCE	MILEPOINT	MILEPOINT DESCRIPTION	MEDIAN TYPE	MARKED LANES	AADT	
NO NAME	R-Local	STATE SECONDARY		State Highway Agency	000.000	MD 258	BAY FRONT RD	NONE	2	0
					000.000	CO 3536	MCKENDREE RD			
					000.290	MD 258	BAY FRONT RD			

ROUTE NUMBER: MD 797

DIRECTION: EAST (INVENTORY)

ROAD_NAME	FUNCTIONAL CLASS	STATE SYSTEM	NHS	MAINTENANCE	MILEPOINT	MILEPOINT DESCRIPTION	MEDIAN TYPE	MARKED LANES	AADT	
STATE CIR	U-Local	STATE SECONDARY		State Highway Agency	000.000	MU 2000	MARYLAND AVE	NONE	1	0
					000.040	MU 2290	NORTH ST			
					000.110	MU 2800	SCHOOL ST			
					000.180	MU 1180	FRANCIS ST			
					000.200	MU 780	CORNHILL ST			
					000.220	MU 970	EAST ST			
					000.270	MU 2000	MARYLAND AVE			

MARYLAND DEPARTMENT OF TRANSPORTATION
STATE HIGHWAY ADMINISTRATION
DATA SERVICES DIVISION

2022 HIGHWAY LOCATION REFERENCE

COUNTY: ANNE ARUNDEL
DISTRICT: 5
DATE: 1/16/2024
VERSION: 1.0

ROUTE NUMBER: MD 798

DIRECTION: NORTH (INVENTORY)

ROAD_NAME	FUNCTIONAL CLASS	STATE SYSTEM	NHS	MAINTENANCE	MILEPOINT	MILEPOINT DESCRIPTION	MEDIAN TYPE	MARKED LANES	AADT	
OLD GENERALS HWY	U -Minor Collector	STATE SECONDARY		State Highway Agency	000.000	CO 2752	OLD GENERALS HWY	NONE	2	1,711
					000.000	CO 2753	SHERWOOD FOREST RD			
					000.190	CO 1322	RIVER RD			
					000.310					
					000.340	MD 178	GENERALS HWY			

ROUTE NUMBER: MD 908 A

DIRECTION: EAST (INVENTORY)

ROAD_NAME	FUNCTIONAL CLASS	STATE SYSTEM	NHS	MAINTENANCE	MILEPOINT	MILEPOINT DESCRIPTION	MEDIAN TYPE	MARKED LANES	AADT	
BUSCHS FRONTAGE RD	U -Local	STATE SECONDARY		State Highway Agency	000.000	US 50	BLUE STAR MEMORIAL HWY	NONE	1	0
					000.110	OP 5174	POINTLESS FOREST TRAIL			
					000.390	RP 50	RAMP 5 FR MD 908A SB TO US 50 EB			
					000.546	MD 179	ST MARGARETS RD (WB/L)			
					000.550	MD 908 C	WHITEHALL RD			

ROUTE NUMBER: MD 908 B

DIRECTION: EAST (INVENTORY)

ROAD_NAME	FUNCTIONAL CLASS	STATE SYSTEM	NHS	MAINTENANCE	MILEPOINT	MILEPOINT DESCRIPTION	MEDIAN TYPE	MARKED LANES	AADT	
EAST COLLEGE PKWY	U -Local	STATE SECONDARY		State Highway Agency	000.000	MD 931 R	EAST COLLEGE PKWY	NONE	2	0
					000.340	CO 4541	REVELL DOWNS DR			
					000.630	CO 2493	BAY HEAD RD			
					001.090	CO 2494	YORKTOWN RD			
					001.650	CO 2495	LOG INN RD			
					001.920	RP 50	RAMP 8 FR MD 908B TO RAMP 9 (TO US50 WB)			
					002.090	MD 908 D	OCEANIC DR			
					002.090	SR 13	SOUTH BEACH RD			

MARYLAND DEPARTMENT OF TRANSPORTATION
STATE HIGHWAY ADMINISTRATION
DATA SERVICES DIVISION

2022 HIGHWAY LOCATION REFERENCE

COUNTY: ANNE ARUNDEL
DISTRICT: 5
DATE: 1/16/2024
VERSION: 1.0

ROUTE NUMBER: MD 908 C

DIRECTION: EAST (INVENTORY)

ROAD_NAME	FUNCTIONAL CLASS	STATE SYSTEM	NHS	MAINTENANCE	MILEPOINT	MILEPOINT DESCRIPTION	MEDIAN TYPE	MARKED LANES	AADT
WHITEHALL RD	U-Local	STATE SECONDARY		State Highway Agency	000.000 MD 908 A	BUSCHS FRONTAGE RD	NONE	2	0
					000.003 MD 179	ST MARGARETS RD			
					000.530		PAINTED (UNDIV)		
					000.660	EXIT #30	NONE		
					000.661 RP 50	RAMP 6 FR US 50 EB TO MD 908C SB			
					000.670		PAINTED (UNDIV)		
					000.684 RP 50	RAMP 5 FR RAMP 6 (FR US50) TO MD 908C			
					000.690 RP 50	RAMP 3 FR MD 908C TO RAMP 4 (TO US50)			
					000.704 RP 50	RAMP 4 FR MD 908C NB TO US 50 EB			
					001.370 OP 754	RIDOUT LA	NONE		
SKIDMORE DR					001.610	EXIT #31			
					001.610 CO 2504	WHITEHALL RD			
					001.750 CO 2501	COLBERT RD			
					002.100 OP 4237	COL MAR LA			
					002.280 OP 750	CARRS RD			
					002.410 MD 931 Y	HOLLYBEACH FARM RD			
					002.500 MD 908 D	OCEANIC DR			
					002.520 OP 4433	ENT TO WESTINGHOUSE			

ROUTE NUMBER: MD 908 D

DIRECTION: NORTH (INVENTORY)

ROAD_NAME	FUNCTIONAL CLASS	STATE SYSTEM	NHS	MAINTENANCE	MILEPOINT	MILEPOINT DESCRIPTION	MEDIAN TYPE	MARKED LANES	AADT
OCEANIC DR	U-Local	STATE SECONDARY		State Highway Agency	000.000 MD 908 C	SKIDMORE DR	NONE	2	0
					000.070 RP 50	RAMP 6 FR US 50 EB TO MD 908D SB			
					000.080 RP 50	RAMP 4 FR MD 908D TO RAMP 5 (TO US50 EB)		3	
					000.130 RP 50	RAMP 5 FR MD 908D SB TO US 50 EB		4	
					000.158 US 50	BLUE STAR MEMORIAL HWY			
					000.170	EXIT #32 (US 50)			
					000.182 US 50	BLUE STAR MEMORIAL HWY (WB/L)			
					000.190 RP 50	RAMP 9 FR US 50 WB TO US 50 WB			
					000.210			3	

MARYLAND DEPARTMENT OF TRANSPORTATION
STATE HIGHWAY ADMINISTRATION
DATA SERVICES DIVISION

2022 HIGHWAY LOCATION REFERENCE

COUNTY: ANNE ARUNDEL
DISTRICT: 5
DATE: 1/16/2024
VERSION: 1.0

ROUTE NUMBER: MD 908 D

DIRECTION: NORTH (INVENTORY)

ROAD_NAME	FUNCTIONAL CLASS	STATE SYSTEM	NHS	MAINTENANCE	MILEPOINT	MILEPOINT DESCRIPTION	MEDIAN TYPE	MARKED LANES	AADT	
OCEANIC DR	U-Local	STATE SECONDARY		State Highway Agency	000.220	RP 50	RAMP 1 FR MD 908D TO RAMP 9 (TO US50 WB)	NONE	3	0
					000.240	RP 50	RAMP 7 FR RAMP 9 (FR US50 WB) TO MD 908D			
					000.320	RP 50	RAMP 2 FR RAMP 7 (FR US50 WB) TO MD 908D			
					000.370					
					000.410	MD 908 B	EAST COLLEGE PKWY			
					000.410	SR 12	OCEANIC DR			
					000.410	SR 13	SOUTH BEACH RD			

ROUTE NUMBER: MD 908 E

DIRECTION: WEST (INVENTORY)

ROAD_NAME	FUNCTIONAL CLASS	STATE SYSTEM	NHS	MAINTENANCE	MILEPOINT	MILEPOINT DESCRIPTION	MEDIAN TYPE	MARKED LANES	AADT	
ADMIN SERVICE RD	U-Local	STATE SECONDARY		State Toll Road	000.000	RP 50	RAMP 1 FR MD 908D TO RAMP 9 (TO US50 WB)	NONE	1	185
					000.003	RP 50	RAMP 1 FR MD 908D TO RAMP 9 (TO US50 WB)			

ROUTE NUMBER: MD 909

DIRECTION: NORTH (INVENTORY)

ROAD_NAME	FUNCTIONAL CLASS	STATE SYSTEM	NHS	MAINTENANCE	MILEPOINT	MILEPOINT DESCRIPTION	MEDIAN TYPE	MARKED LANES	AADT	
MD 424 SERVICE RD	R-Local	STATE SECONDARY		State Highway Agency	000.000	MD 424	DAVIDSONVILLE RD	NONE	2	0
					000.000	CO 2712	RUTLAND RD			
					000.800		ROAD END			

ROUTE NUMBER: MD 915

DIRECTION: NORTH (INVENTORY)

ROAD_NAME	FUNCTIONAL CLASS	STATE SYSTEM	NHS	MAINTENANCE	MILEPOINT	MILEPOINT DESCRIPTION	MEDIAN TYPE	MARKED LANES	AADT	
BALTO ANNAPOLIS BLVD	U-Local	STATE SECONDARY		State Highway Agency	000.000	MD 648 H	BALTO ANNAPOLIS BLVD	NONE	2	0
					000.470	MD 915 H	EMBER DR			

MARYLAND DEPARTMENT OF TRANSPORTATION
STATE HIGHWAY ADMINISTRATION
DATA SERVICES DIVISION

2022 HIGHWAY LOCATION REFERENCE

COUNTY: ANNE ARUNDEL
DISTRICT: 5
DATE: 1/16/2024
VERSION: 1.0

ROUTE NUMBER: MD 915 A

DIRECTION: NORTH (INVENTORY)

ROAD_NAME	FUNCTIONAL CLASS	STATE SYSTEM	NHS	MAINTENANCE	MILEPOINT	MILEPOINT DESCRIPTION	MEDIAN TYPE	MARKED LANES	AADT
LONG HILL RD	U-Local	STATE SECONDARY		State Highway Agency	000.000	ROAD END - POST & FENCE	NONE	2	623
					000.890 MD 177	MOUNTAIN RD			

ROUTE NUMBER: MD 915 H

DIRECTION: WEST (INVENTORY)

ROAD_NAME	FUNCTIONAL CLASS	STATE SYSTEM	NHS	MAINTENANCE	MILEPOINT	MILEPOINT DESCRIPTION	MEDIAN TYPE	MARKED LANES	AADT
EMBER DR	U-Local	STATE SECONDARY		State Highway Agency	000.000 MD 915	BALTO ANNAPOLIS BLVD	NONE	2	0
					000.470	ROAD END: GATE			

ROUTE NUMBER: MD 917

DIRECTION: NORTH (INVENTORY)

ROAD_NAME	FUNCTIONAL CLASS	STATE SYSTEM	NHS	MAINTENANCE	MILEPOINT	MILEPOINT DESCRIPTION	MEDIAN TYPE	MARKED LANES	AADT
MAX BLOB PARK RD	U-Local	STATE SECONDARY		State Highway Agency	000.000 MD 175 AA	MAX BLOB PARK RD	NONE	2	0
					000.090 OP 317	MAX BLOB PARK RD			

ROUTE NUMBER: MD 931 L

DIRECTION: SOUTH (INVENTORY)

ROAD_NAME	FUNCTIONAL CLASS	STATE SYSTEM	NHS	MAINTENANCE	MILEPOINT	MILEPOINT DESCRIPTION	MEDIAN TYPE	MARKED LANES	AADT
HOLLY DR	U-Local	STATE SECONDARY		State Highway Agency	000.000 MD 179	ST MARGARETS RD	NONE	2	0
					000.070 OP 759	MEETING HOUSE LA			
					000.110 CO 2509	HOLLY DR			

ROUTE NUMBER: MD 931 Q

DIRECTION: EAST (INVENTORY)

ROAD_NAME	FUNCTIONAL CLASS	STATE SYSTEM	NHS	MAINTENANCE	MILEPOINT	MILEPOINT DESCRIPTION	MEDIAN TYPE	MARKED LANES	AADT
COLLEGE PKWY	U-Minor Arterial	STATE SECONDARY		State Highway Agency	004.590 CO 2420	COLLEGE PKWY	NONE	2	16,115
					004.744			3	
	U-Local				004.820 MD 179	CAPE ST CLAIRE RD		2	0
					004.840			3	
					004.970 MD 931 R	EAST COLLEGE PKWY			

MARYLAND DEPARTMENT OF TRANSPORTATION
STATE HIGHWAY ADMINISTRATION
DATA SERVICES DIVISION

2022 HIGHWAY LOCATION REFERENCE

COUNTY: ANNE ARUNDEL
DISTRICT: 5
DATE: 1/16/2024
VERSION: 1.0

ROUTE NUMBER: MD 931 Q

DIRECTION: EAST (INVENTORY)

ROAD_NAME	FUNCTIONAL CLASS	STATE SYSTEM	NHS	MAINTENANCE	MILEPOINT	MILEPOINT DESCRIPTION	MEDIAN TYPE	MARKED LANES	AADT	
COLLEGE PKWY	U-Local	STATE SECONDARY		State Highway Agency	004.970	CO 5467	OLD CAPE ST CLAIRE RD	NONE	3	0
					004.970	CO 6095	PEREGOY PARK PL			

ROUTE NUMBER: MD 931 R

DIRECTION: NORTH (INVENTORY)

ROAD_NAME	FUNCTIONAL CLASS	STATE SYSTEM	NHS	MAINTENANCE	MILEPOINT	MILEPOINT DESCRIPTION	MEDIAN TYPE	MARKED LANES	AADT	
EAST COLLEGE PKWY	U-Local	STATE SECONDARY		State Highway Agency	000.000	MD 908 B	EAST COLLEGE PKWY	NONE	2	0
					000.150	MD 931 Q	COLLEGE PKWY			
					000.150	CO 5467	OLD CAPE ST CLAIRE RD			
					000.150	CO 6095	PEREGOY PARK PL			

ROUTE NUMBER: MD 931 U

DIRECTION: EAST (INVENTORY)

ROAD_NAME	FUNCTIONAL CLASS	STATE SYSTEM	NHS	MAINTENANCE	MILEPOINT	MILEPOINT DESCRIPTION	MEDIAN TYPE	MARKED LANES	AADT	
WOODLAND CIR	U-Local	STATE SECONDARY		State Highway Agency	000.370	CO 2487	WOODLAND CIR	NONE	2	0
					000.380	MD 179	CAPE ST CLAIRE RD			
					000.380	CO 6841	SAINT CLAIRE CT			

ROUTE NUMBER: MD 931 Y

DIRECTION: SOUTH (INVENTORY)

ROAD_NAME	FUNCTIONAL CLASS	STATE SYSTEM	NHS	MAINTENANCE	MILEPOINT	MILEPOINT DESCRIPTION	MEDIAN TYPE	MARKED LANES	AADT	
HOLLYBEACH FARM RD	U-Local	STATE SECONDARY		State Highway Agency	000.000	MD 908 C	SKIDMORE DR	NONE	2	0
					000.040	OP 748	HOLLYBEACH FARM RD			

ROUTE NUMBER: MD 969

DIRECTION: NORTH (INVENTORY)

ROAD_NAME	FUNCTIONAL CLASS	STATE SYSTEM	NHS	MAINTENANCE	MILEPOINT	MILEPOINT DESCRIPTION	MEDIAN TYPE	MARKED LANES	AADT	
ELEANOR DR	U-Local	STATE SECONDARY		State Highway Agency	000.000	MD 168	NURSERY RD	NONE	2	0
					000.080		ROAD END			

MARYLAND DEPARTMENT OF TRANSPORTATION
STATE HIGHWAY ADMINISTRATION
DATA SERVICES DIVISION

2022 HIGHWAY LOCATION REFERENCE

COUNTY: ANNE ARUNDEL
DISTRICT: 5
DATE: 1/16/2024
VERSION: 1.0

ROUTE NUMBER: MD 969 A

DIRECTION: NORTH (INVENTORY)

ROAD_NAME	FUNCTIONAL CLASS	STATE SYSTEM	NHS	MAINTENANCE	MILEPOINT	MILEPOINT DESCRIPTION	MEDIAN TYPE	MARKED LANES	AADT	
FAIRVIEW AVE	U-Local	STATE SECONDARY		State Highway Agency	000.000	MD 168	NURSERY RD	CURBED	3	0
					000.090	RP 695	RAMP 2 FR MD 969A WB TO IS 695 NB	NONE	2	
					000.110	CO 116	FAIRVIEW AVE			

ROUTE NUMBER: MD 980 A

DIRECTION: SOUTH (INVENTORY)

ROAD_NAME	FUNCTIONAL CLASS	STATE SYSTEM	NHS	MAINTENANCE	MILEPOINT	MILEPOINT DESCRIPTION	MEDIAN TYPE	MARKED LANES	AADT	
MD 4 SERVICE RD	U-Local	STATE SECONDARY		State Highway Agency	000.000		BEGIN STRUCTURE 020220001	PAINTED (UNDIV)	2	0
					000.000	MD 408	MT ZION RD			
					000.008	MD 4	STEPHANIE ROPER HIGHWAY (SB/L)			
					000.020		END STRUCTURE 020220001	NONE		
					000.050	RP 4	RAMP 4 FR MD 980A NB TO MD 4 EB	PAINTED (UNDIV)		
					001.070	MD 980 E	PLUMMER LA	NONE		

ROUTE NUMBER: MD 980 B

DIRECTION: SOUTH (INVENTORY)

ROAD_NAME	FUNCTIONAL CLASS	STATE SYSTEM	NHS	MAINTENANCE	MILEPOINT	MILEPOINT DESCRIPTION	MEDIAN TYPE	MARKED LANES	AADT	
MD 4 SERVICE RD	U-Local	STATE SECONDARY		State Highway Agency	000.000	CO 3547	WRIGHTON RD	NONE	2	0
					000.830	CO 3543	UPPER PINDELL RD			
SOUTHERN MOST RD	R-Local				001.680	CO 3541	LOWER PINDELL RD			
					002.050		ROAD END - GATE			

ROUTE NUMBER: MD 980 C

DIRECTION: NORTH (INVENTORY)

ROAD_NAME	FUNCTIONAL CLASS	STATE SYSTEM	NHS	MAINTENANCE	MILEPOINT	MILEPOINT DESCRIPTION	MEDIAN TYPE	MARKED LANES	AADT	
FISHERS STATION RD	R-Local	STATE SECONDARY		State Highway Agency	000.000	CO 3540	FISHERS STATION RD	NONE	2	0
					000.470				1	
					000.520	MD 4	SOUTHERN MD BLVD			

MARYLAND DEPARTMENT OF TRANSPORTATION
STATE HIGHWAY ADMINISTRATION
DATA SERVICES DIVISION

2022 HIGHWAY LOCATION REFERENCE

COUNTY: ANNE ARUNDEL
DISTRICT: 5
DATE: 1/16/2024
VERSION: 1.0

ROUTE NUMBER: MD 980 E

DIRECTION: SOUTH (INVENTORY)

ROAD_NAME	FUNCTIONAL CLASS	STATE SYSTEM	NHS	MAINTENANCE	MILEPOINT	MILEPOINT DESCRIPTION	MEDIAN TYPE	MARKED LANES	AADT		
PLUMMER LA	U -Local	STATE SECONDARY		State Highway Agency	000.000	MD 4	STEPHANIE ROPER HIGHWAY (SB/L)	NONE	1	0	
					000.040					2	
					000.050	MD 980 A	MD 4 SERVICE RD				
					000.130	CO 3548	PLUMMER LA				

ROUTE NUMBER: MD 990

DIRECTION: NORTH (INVENTORY)

ROAD_NAME	FUNCTIONAL CLASS	STATE SYSTEM	NHS	MAINTENANCE	MILEPOINT	MILEPOINT DESCRIPTION	MEDIAN TYPE	MARKED LANES	AADT	
NO NAME	U -Local	STATE SECONDARY		State Highway Agency	000.000	MD 177	MOUNTAIN RD	NONE	2	0
					000.010		ROAD END - GATE/BARRICADE			

ROUTE NUMBER: MD 995

DIRECTION: NORTH (INVENTORY)

ROAD_NAME	FUNCTIONAL CLASS	STATE SYSTEM	NHS	MAINTENANCE	MILEPOINT	MILEPOINT DESCRIPTION	MEDIAN TYPE	MARKED LANES	AADT		
AMTRAK WAY	U -Local	STATE SECONDARY	NHS	State Highway Agency	000.000	MD 170	AVIATION BLVD	CURBED	2	5,774	
					000.020					3	
					000.050					2	
					000.500		ROAD END	NONE			

ROUTE NUMBER: MD 997 D

DIRECTION: NORTH (INVENTORY)

ROAD_NAME	FUNCTIONAL CLASS	STATE SYSTEM	NHS	MAINTENANCE	MILEPOINT	MILEPOINT DESCRIPTION	MEDIAN TYPE	MARKED LANES	AADT	
SERVICE RD	U -Local	STATE SECONDARY		State Highway Agency	000.000	CO 5381	MORRIS TONGUE DR	UNPROTECTED	2	0
					000.000	RP 3	RAMP 2 FR MD 3 WB TO MD 997D NB			
					000.075			PAINTED (UNDIV)		
					000.200	CO 5461	VETERANS HWY	NONE		
					000.240	IS 97	NO NAME			
					000.255	IS 97	NO NAME (SB/L)			
					000.270	MD 3	ROBERT CRAIN HWY (SB/L)			
					000.290	CO 5460	JABEZ RUN			

MARYLAND DEPARTMENT OF TRANSPORTATION
STATE HIGHWAY ADMINISTRATION
DATA SERVICES DIVISION

2022 HIGHWAY LOCATION REFERENCE

COUNTY: ANNE ARUNDEL
DISTRICT: 5
DATE: 1/16/2024
VERSION: 1.0

ROUTE NUMBER: MD 997 E

DIRECTION: EAST (INVENTORY)

ROAD_NAME	FUNCTIONAL CLASS	STATE SYSTEM	NHS	MAINTENANCE	MILEPOINT	MILEPOINT DESCRIPTION	MEDIAN TYPE	MARKED LANES	AADT	
STEVENSON RD	U -Major Collector	STATE SECONDARY		State Highway Agency	000.900	CO 1337	STEVENSON RD	NONE	2	3,555
					000.960	CO 5380	OLD STEVENSON RD			
					001.020			PAINTED (UNDIV)		
					001.027			CURBED		
					001.060	MD 3 BU	NEW CUT RD			

ROUTE NUMBER: MD 997 F

DIRECTION: EAST (INVENTORY)

ROAD_NAME	FUNCTIONAL CLASS	STATE SYSTEM	NHS	MAINTENANCE	MILEPOINT	MILEPOINT DESCRIPTION	MEDIAN TYPE	MARKED LANES	AADT	
CARVER RD	U -Local	EVERYTHING ELSE		State Highway Agency	000.000	MD 3	ROBERT CRAIN HWY (SB/L)	NONE	2	0
					000.066	CO 6623	CARVER RD			
					000.066	MD 3	ROBERT CRAIN HWY			

ROUTE NUMBER: US 50

DIRECTION: (INVENTORY)

ROAD_NAME	FUNCTIONAL CLASS	STATE SYSTEM	NHS	MAINTENANCE	MILEPOINT	MILEPOINT DESCRIPTION	MEDIAN TYPE	MARKED LANES	AADT	
JOHN HANSON HWY	U -Principal Arterial – Other Freew	STATE PRIMARY	NHS	State Highway Agency	000.000		BEGIN STRUCTURE 020026001	NONE	7	105,761
					000.000	IS 595	JOHN HANSON HWY			
					000.000		PRINCE GEORGES CO/L			
					000.000		X-REF W/ IS 595			
					000.023		END STRUCTURE 020026001			
					010.620		END X-REF W/ IS 595	POSITIVE BARRIER		
					010.620	IS 595	JOHN HANSON HWY			
					010.620	RP 595	RAMP 4 FR MD 70 NB TO US 50/IS 595 EB			
					010.656		MILE MARKER 25.0			
					011.640			6		
					012.020	RP 50	RAMP 6 FR US 50 EB TO MD 450 SB			
					012.140	CO 5254	BOULTERS WAY			
					012.280		EXIT #27			
					012.286	RP 50	RAMP 10 FR MD 2 SB TO US 50 EB			

BLUE STAR MEMORIAL HWY

MARYLAND DEPARTMENT OF TRANSPORTATION
STATE HIGHWAY ADMINISTRATION
DATA SERVICES DIVISION

2022 HIGHWAY LOCATION REFERENCE

COUNTY: ANNE ARUNDEL
DISTRICT: 5
DATE: 1/16/2024
VERSION: 1.0

ROUTE NUMBER: US 50

DIRECTION: EAST (INVENTORY)

ROAD_NAME	FUNCTIONAL CLASS	STATE SYSTEM	NHS	MAINTENANCE	MILEPOINT	MILEPOINT DESCRIPTION	MEDIAN TYPE	MARKED LANES	AADT
BLUE STAR MEMORIAL HWY	U -Principal Arterial – Other Freew	STATE PRIMARY	NHS	State Highway Agency	012.460	RP 50 RAMP 10 FR MD 2 SB TO US 50 EB	POSITIVE BARRIER	6	93,751
					012.510	MILE MARKER 27.0			
					013.230	CO 4427 BAY DALE DR			72,601
					013.230	EXIT #28			
					013.370	RP 50 RAMP 3 FR US 50 EB TO FERGUSON RD NB			
					013.441	MILE MARKER 28.0			
					013.510	RP 50 RAMP 5 FR FERGUSON RD SB TO US 50 EB			
					014.200	MD 908 A BUSCHS FRONTAGE RD			
					014.424	MILE MARKER 29.0			
					014.640	RP 50 RAMP 5 FR MD 908A SB TO US 50 EB			
					014.757	MD 179 CAPE ST CLAIRE RD (WB/L)			
					014.760	EXIT #29			74,383
					014.763	MD 179 ST MARGARETS RD			
					014.850	RP 50 RAMP 3 FR US 50 EB TO MD 179 NB			
					015.270	EXIT #30 WHITEHALL RD			
					015.270	RP 50 RAMP 6 FR US 50 EB TO MD 908C SB			
					015.360	RP 50 RAMP 4 FR MD 908C NB TO US 50 EB			
					015.419	MILE MARKER 30.0			
					016.250	EXIT #31 WHITEHALL RD			
					016.464	MILE MARKER 31.0			
					016.740	RP 50 RAMP 6 FR US 50 EB TO MD 908D SB			
					016.800		UNPROTECTED		
					016.850		POSITIVE BARRIER		
					016.900		UNPROTECTED		
					017.040	RP 50 RAMP 5 FR MD 908D SB TO US 50 EB	POSITIVE BARRIER		
					017.050	EXIT #32			72,638
					017.050	MD 908 D OCEANIC DR			
				State Toll Road	017.121				
					017.132	XO 96 CROSSOVER			
					017.314	US 50 A INSPECTION STATION			
					017.390		UNPROTECTED		
					017.440		POSITIVE BARRIER	5	

MARYLAND DEPARTMENT OF TRANSPORTATION
STATE HIGHWAY ADMINISTRATION
DATA SERVICES DIVISION

2022 HIGHWAY LOCATION REFERENCE

COUNTY: ANNE ARUNDEL
DISTRICT: 5
DATE: 1/16/2024
VERSION: 1.0

ROUTE NUMBER: US 50

DIRECTION: EAST (INVENTORY)

ROAD_NAME	FUNCTIONAL CLASS	STATE SYSTEM	NHS	MAINTENANCE	MILEPOINT	MILEPOINT DESCRIPTION	MEDIAN TYPE	MARKED LANES	AADT	
BLUE STAR MEMORIAL HWY	U -Principal Arterial – Other Freew	STATE PRIMARY	NHS	State Toll Road	017.508	US 50 A	INSPECTION STATION	POSITIVE BARRIER	5	72,638
					017.540		UNPROTECTED			
					017.676		MILE MARKER 32.0			
					017.710		POSITIVE BARRIER			
					017.724		MILE MARKER 32.3			
					017.907		MILE MARKER 32.5			
					017.999		MILE MARKER 32.6			
					018.091		MILE MARKER 32.7			
					018.182		MILE MARKER 32.8			
					018.275		MILE MARKER 32.9			
					018.459		MILE MARKER 33.1			
					018.548		MILE MARKER 33.2			
					018.726		MILE MARKER 33.4			
					018.909		MILE MARKER 33.6			
					019.000		MILE MARKER 33.7			
					019.093		MILE MARKER 33.8			
					019.186		MILE MARKER 33.9			
					019.362		MILE MARKER 34.1			
					019.459		MILE MARKER 34.2			
					019.640		MILE MARKER 34.4			
					019.732		MILE MARKER 34.5			
					019.823		MILE MARKER 34.6			
					019.880	US 50	BLUE STAR MEMORIAL HWY			
					019.880		QUEEN ANNES CO/L			

ROUTE NUMBER: US 50 A

DIRECTION: EAST (INVENTORY)

ROAD_NAME	FUNCTIONAL CLASS	STATE SYSTEM	NHS	MAINTENANCE	MILEPOINT	MILEPOINT DESCRIPTION	MEDIAN TYPE	MARKED LANES	AADT	
INSPECTION STATION	U -Local	STATE SECONDARY		State Toll Road	000.000	US 50	BLUE STAR MEMORIAL HWY	NONE	1	0
					000.208	US 50	BLUE STAR MEMORIAL HWY			

MARYLAND DEPARTMENT OF TRANSPORTATION
STATE HIGHWAY ADMINISTRATION
DATA SERVICES DIVISION

2022 HIGHWAY LOCATION REFERENCE

COUNTY: ANNE ARUNDEL
DISTRICT: 5
DATE: 1/16/2024
VERSION: 1.0

ROUTE NUMBER: US 301

DIRECTION: (INVENTORY)

ROAD_NAME	FUNCTIONAL CLASS	STATE SYSTEM	NHS	MAINTENANCE	MILEPOINT	MILEPOINT DESCRIPTION	MEDIAN TYPE	MARKED LANES	AADT
					000.000	IS 595 JOHN HANSON HWY	NONE		0
					000.000	PRINCE GEORGES CO/L			
					000.000	X-REF W/ IS 595			
					000.793	BEGIN STRUCTURE 020027001			
					000.802	END STRUCTURE 020027001			
					003.344	BEGIN STRUCTURE 020029001			
					003.356	END STRUCTURE 020029001			
					005.254	BEGIN STRUCTURE 020030001			
					005.292	END STRUCTURE 020030001			
					006.199	BEGIN STRUCTURE 020031001			
					006.211	END STRUCTURE 020031001			
					006.912	BEGIN STRUCTURE 020160001			
					006.949	END STRUCTURE 020160001			
					008.657	BEGIN STRUCTURE 020032001			
					008.685	END STRUCTURE 020032001			
					009.105	BEGIN STRUCTURE 020033001			
					009.130	END STRUCTURE 020033001			
					009.642	BEGIN STRUCTURE 020034001			
					009.668	END STRUCTURE 020034001			
					009.687	BEGIN STRUCTURE 020035001			
					009.741	END STRUCTURE 020035001			
					010.363	BEGIN STRUCTURE 020036001			
					010.407	END STRUCTURE 020036001			
					010.620	BEGIN X-REF W/ US 50			
					010.620	END X-REF W/ IS 595			
					010.620	IS 595 JOHN HANSON HWY			
					010.620	US 50 JOHN HANSON HWY			
					010.620	RP 595 RAMP 4 FR MD 70 NB TO US 50/IS 595 EB			
					011.092	BEGIN STRUCTURE 020038001			
					011.634	END STRUCTURE 020038001			
					012.109	BEGIN STRUCTURE 020039001			
					012.131	END STRUCTURE 020039001			

MARYLAND DEPARTMENT OF TRANSPORTATION
 STATE HIGHWAY ADMINISTRATION
 DATA SERVICES DIVISION

2022 HIGHWAY LOCATION REFERENCE

COUNTY: ANNE ARUNDEL
 DISTRICT: 5
 DATE: 1/16/2024
 VERSION: 1.0

ROUTE NUMBER: US 301

DIRECTION: (INVENTORY)

ROAD_NAME	FUNCTIONAL CLASS	STATE SYSTEM	NHS	MAINTENANCE	MILEPOINT	MILEPOINT DESCRIPTION	MEDIAN TYPE	MARKED LANES	AADT
					012.244	BEGIN STRUCTURE 020101001	NONE		0
					012.265	END STRUCTURE 020101001			
					017.580	BEGIN STRUCTURE AAZ050031			
					019.880	US 50 BLUE STAR MEMORIAL HWY			
					019.880	END STRUCTURE AAZ050031			
					019.880	QUEEN ANNES CO/L			

MARYLAND DEPARTMENT OF TRANSPORTATION
STATE HIGHWAY ADMINISTRATION
DATA SERVICES DIVISION

2022 HIGHWAY LOCATION REFERENCE

COUNTY: ANNE ARUNDEL
DISTRICT: 5
DATE: 1/17/2024
VERSION: 1.0

ROUTE NUMBER: IS 97

DIRECTION: SOUTH (NON INVENTORY)

MILEPOINT		MILEPOINT DESCRIPTION
000.000	IS 895 A-	HARBOR TUNNEL THRUWAY (SB/L)
000.055		MILE MARKER A0.1
000.120	RP 97	RAMP 7 FR IS 695 WB TO IS 97 SB
000.130	RP 97	RAMP 7 FR IS 695 WB TO IS 97 SB
000.155	IS 695	BALTO BELTWAY (INNER LOOP)
000.160		EXIT #17
000.170	IS 695	BALTO BELTWAY (OUTER LOOP)
000.255	RP 97	RAMP 1 FR IS 97 NB TO IS 695 WB
000.380	RP 97	RAMP 6 FR IS 695 EB TO IS 97 SB
000.520	CO 273	FURNACE BRANCH RD
001.350	CO 242	WELLHAM AVE
001.426		MILE MARKER 16.0
001.770	RP 97	RAMP 8 FR IS 97 SB TO MD 648E WB
001.880	RP 97	RAMP 7 FR MD 648E WB TO IS 97 SB
001.964	MD 648 E-	BALTO ANNAPOLIS BLVD
001.970		EXIT #16
001.976	MD 648 E-	BALTO ANNAPOLIS BLVD (SB/L)
002.265	RP 97	RAMP 8 FR IS 97 SB TO MD 162A
002.715	RP 97	RAMP 9 FR MD 162A TO IS 97 SB
002.752	MD 176	DORSEY RD (WB/L)
002.755		EXIT #15
002.763	MD 176	DORSEY RD
002.955	RP 97	RAMP 6 FR MD 176 EB TO IS 97 SB
003.105	CO 605	STEWART AVE
003.160	RP 97	RAMP 5 FR IS 97 SB TO MD 100 EB
003.375		MILE MARKER 14.0
003.545	RP 97	RAMP 1 FR IS 97 NB TO MD 100 WB
003.655	RP 97	RAMP 7 FR MD 100 WB TO IS 97 SB
003.680	MD 100	NO NAME (WB/L)
003.690		EXIT #14

MARYLAND DEPARTMENT OF TRANSPORTATION
STATE HIGHWAY ADMINISTRATION
DATA SERVICES DIVISION

2022 HIGHWAY LOCATION REFERENCE

COUNTY: ANNE ARUNDEL
DISTRICT: 5
DATE: 1/17/2024
VERSION: 1.0

ROUTE NUMBER: IS 97

DIRECTION: SOUTH (NON INVENTORY)

MILEPOINT		MILEPOINT DESCRIPTION
003.700	MD 100	NO NAME
003.717	RP 97	RAMP 5 FR IS 97 SB TO MD 100 EB
003.723	RP 97	RAMP 3 FR RAMP 6 (FR MD 100) TO IS 97 NB
003.990	RP 97	RAMP 6 FR MD 100 EB TO IS 97 SB
004.220	MD 174	REECE RD (SB/L)
004.225		EXIT #13
004.228	MD 174	QUARTERFIELD RD
004.265	RP 97	RAMP 5 FR IS 97 SB TO MD 174 EB
004.353		MILE MARKER 13.0
004.470	RP 97	RAMP 6 FR MD 174 EB TO IS 97 SB
005.130	RP 97	RAMP 8 FR IS 97 SB TO MD 3BU WB
005.344		MILE MARKER 12.0
005.350	RP 97	RAMP 7 FR MD 3BU WB TO IS 97 SB
005.384		BEGIN STRUCTURE 020065021
005.400	MD 3 BU	NEW CUT RD (SB/L)
005.410		EXIT #12
005.419	MD 3 BU	NEW CUT RD
005.432		END STRUCTURE 020065021
005.830	RP 97	RAMP 6 FR MD 3BU EB TO IS 97 SB
006.350		MILE MARKER 11.0
006.625	MD 3 D-	BRIGHTVIEW DR
007.318		MILE MARKER 10.0
007.510	RP 97	RAMP 8 FR IS 97 SB TO MD 3C WB
007.764	MD 3 C-	BENFIELD BLVD (WB/L)
007.767		EXIT #10
007.774	MD 3 C-	BENFIELD BLVD
007.830	RP 97	RAMP 5 FR IS 97 SB TO MD 3C EB
008.180	RP 97	RAMP 6 FR MD 3C EB TO IS 97 SB
008.269		MILE MARKER 9.0
008.681		BEGIN STRUCTURE 020076021
008.725		END STRUCTURE 020076021
009.250	MD 3	ROBERT CRAIN HWY (SB/L)

MARYLAND DEPARTMENT OF TRANSPORTATION
STATE HIGHWAY ADMINISTRATION
DATA SERVICES DIVISION

2022 HIGHWAY LOCATION REFERENCE

COUNTY: ANNE ARUNDEL
DISTRICT: 5
DATE: 1/17/2024
VERSION: 1.0

ROUTE NUMBER: IS 97

DIRECTION: SOUTH (NON INVENTORY)

MILEPOINT		MILEPOINT DESCRIPTION
009.285		MILE MARKER 8.0
009.427		BEGIN STRUCTURE 020142021
009.435	MD 997 D-	SERVICE RD
009.449		END STRUCTURE 020142021
009.955	MD 3	ROBERT CRAIN HWY
010.233		MILE MARKER 7.0
010.250		BEGIN STRUCTURE 020147021
010.260	MD 32	NO NAME
010.275		END STRUCTURE 020147021
010.710		EXIT #7
010.825	MD 32	NO NAME (SB/L)
010.880	CO 1207	MILLERSVILLE RD
011.288		MILE MARKER 6.0
011.655	CO 1219	WATERBURY RD
011.755	RP 97	RAMP 5 FR IS 97 SB TO RAMP 2 (TO MD 178)
012.165		EXIT #5
012.165	RP 97	RAMP 5 FR IS 97 SB TO RAMP 2 (TO MD 178)
012.363		MILE MARKER 5.0
013.178		MILE MARKER 4.0
013.880	SR 31	FARM RD
014.167		MILE MARKER 3.0
014.745	CO 2620	HAWKINS RD
015.155		MILE MARKER 2.0
016.132		BEGIN STRUCTURE 020156021
016.140	CO 2619	CROWNSVILLE RD
016.148		END STRUCTURE 020156021
016.160		MILE MARKER 1.0
016.807		BEGIN STRUCTURE 020157021
016.820	MD 450	DEFENSE HWY
016.830		END STRUCTURE 020157021
016.935	RP 97	RAMP 8 FR IS 97 SB TO IS 595 WB
017.025	RP 97	RAMP 3 FR IS 595 EB TO IS 97 NB

MARYLAND DEPARTMENT OF TRANSPORTATION
STATE HIGHWAY ADMINISTRATION
DATA SERVICES DIVISION

2022 HIGHWAY LOCATION REFERENCE

COUNTY: ANNE ARUNDEL
DISTRICT: 5
DATE: 1/17/2024
VERSION: 1.0

ROUTE NUMBER: IS 97

DIRECTION: SOUTH (NON INVENTORY)

MILEPOINT		MILEPOINT DESCRIPTION
017.170	RP 595	RAMP 11 FR IS 595 WB TO IS 595 WB
017.180	IS 595	JOHN HANSON HWY (WB/L)
017.190		EXIT #1
017.210	IS 595	JOHN HANSON HWY
017.350	RP 595	RAMP 10 FR IS 595 EB TO IS 595 EB

ROUTE NUMBER: IS 195

DIRECTION: SOUTH (NON INVENTORY)

MILEPOINT		MILEPOINT DESCRIPTION
000.000		BALTIMORE CO/L
000.000		BEGIN STRUCTURE 020129041
000.000	IS 195	METROPOLITAN BLVD (SB/L)
000.200	CO 2	FURNACE AVE
000.224		END STRUCTURE 020129041
000.360		ATR STATION #0066 (CABINET NB/L)
000.680	RP 195	RAMP 8 FR IS 195 SB TO MD 295 WB
000.891		MILE MARKER 2.0
000.905		BEGIN STRUCTURE 020130041
000.923	MD 295	BALTIMORE WASHINGTON PKWY (SB/L)
000.950		EXIT #2
000.977	MD 295	BALTIMORE WASHINGTON PKWY
000.996		END STRUCTURE 020130041
001.010	RP 195	RAMP 5 FR IS 195 SB TO MD 295 EB
001.179		BEGIN STRUCTURE 020131041
001.190	RP 195	RAMP 7 FR MD 295 WB TO IS 195 SB
001.198		END STRUCTURE 020131041
001.490	RP 195	RAMP 7 FR MD 295 WB TO IS 195 SB
001.853	RP 195	RAMP 8 FR IS 195 SB TO MD 170 WB
001.995		EXIT #1
001.997	MD 170	AVIATION BLVD
002.040	RP 195	RAMP 5 FR IS 195 SB TO MD 170 EB

MARYLAND DEPARTMENT OF TRANSPORTATION
STATE HIGHWAY ADMINISTRATION
DATA SERVICES DIVISION

2022 HIGHWAY LOCATION REFERENCE

COUNTY: ANNE ARUNDEL
DISTRICT: 5
DATE: 1/17/2024
VERSION: 1.0

ROUTE NUMBER: IS 195

DIRECTION: SOUTH (NON INVENTORY)

MILEPOINT		MILEPOINT DESCRIPTION
002.170	SR 36	METROPOLITAN BLVD (SB/L)
002.170	RP 195	RAMP 6 FR MD 170 EB TO IS 195 SB

ROUTE NUMBER: IS 595

DIRECTION: WEST (NON INVENTORY)

MILEPOINT		MILEPOINT DESCRIPTION
009.310	US 50	JOHN HANSON HWY (SB/L)
009.367	RP 595	RAMP 2 FR IS 595 WB TO MD 70 NB
009.370	MD 436	RIDGELY AVE
009.473	MD 70	ROWE BLVD
009.480		EXIT #24
009.486	MD 70	ROWE BLVD (SB/L)
009.565	RP 595	RAMP 7 FR IS 595 WB TO MD 70 SB
009.793	RP 595	RAMP 1 FR MD 70 NB TO IS 595 WB
010.164	CO 2800	ADMIRAL DR
010.216		MILE MARKER 24.0
010.395	RP 595	RAMP 7 FR IS 595 WB TO MD 2AD SB
010.595	RP 595	RAMP 1 FR MD 2AD NB TO IS 595 WB
010.689	MD 2 AD	SOLOMONS ISLAND RD
010.695		EXIT #23
010.699	MD 2 AD	SOLOMONS ISLAND RD (SB/L)
010.859	RP 595	RAMP 8 FR MD 2AD SB TO IS 595 WB
011.145		EXIT #22
011.145	MD 450	WEST ST
011.216		MILE MARKER 23.0
011.236	RP 595	RAMP 7 FR IS 595 WB TO MD 450 SB
011.330	RP 595	RAMP 8 FR MD 450 SB TO IS 595 WB
011.615	RP 595	RAMP 11 FR IS 595 WB TO IS 595 WB
011.805	RP 595	RAMP 7 FR IS 595 WB TO MD 665 SB
011.815	MD 665	ARIS T ALLEN BLVD (WB/L)
012.040	RP 595	RAMP 7 FR IS 595 WB TO MD 665 SB

MARYLAND DEPARTMENT OF TRANSPORTATION
STATE HIGHWAY ADMINISTRATION
DATA SERVICES DIVISION

2022 HIGHWAY LOCATION REFERENCE

COUNTY: ANNE ARUNDEL
DISTRICT: 5
DATE: 1/17/2024
VERSION: 1.0

ROUTE NUMBER: IS 595

DIRECTION: WEST (NON INVENTORY)

MILEPOINT		MILEPOINT DESCRIPTION
012.249		MILE MARKER 22.0
012.874	IS 97	NO NAME (SB/L)
012.891		EXIT #21
012.904	RP 595	RAMP 11 FR IS 595 WB TO IS 595 WB
013.004	RP 97	RAMP 3 FR IS 595 EB TO IS 97 NB
013.150	RP 97	RAMP 8 FR IS 97 SB TO IS 595 WB
013.206		MILE MARKER 21.0
013.540	CO 2815	SOUTHAVEN RD
014.223		MILE MARKER 20.0
015.208		MILE MARKER 19.0
016.133		MILE MARKER 18.0
016.376	CO 2712	RUTLAND RD
017.100		MILE MARKER 17.0
017.166	RP 595	RAMP 2 FR IS 595 WB TO MD 424 NB
017.580	MD 424	DAVIDSONVILLE RD
017.580		EXIT #16
017.590	RP 595	RAMP 8 FR MD 424 SB TO IS 595 WB
017.599	MD 424	DAVIDSONVILLE RD (SB/L)
018.197		MILE MARKER 16.0
018.870		ATR STATION #0024 (CABINET EB/L)
018.900	CO 2714	PATUXENT RIVER RD
019.177		MILE MARKER 15.0
019.686	IS 595	JOHN HANSON HWY (WB/L)
019.686		PRINCE GEORGES CO/L

ROUTE NUMBER: IS 695

DIRECTION: SOUTH (NON INVENTORY)

MILEPOINT		MILEPOINT DESCRIPTION
000.000		BALTIMORE CO/L
000.000	IS 695	BALTO BELTWAY (OUTER LOOP)
000.053		MILE MARKER OL 5.5

MARYLAND DEPARTMENT OF TRANSPORTATION
STATE HIGHWAY ADMINISTRATION
DATA SERVICES DIVISION

2022 HIGHWAY LOCATION REFERENCE

COUNTY: ANNE ARUNDEL
DISTRICT: 5
DATE: 1/17/2024
VERSION: 1.0

ROUTE NUMBER: IS 695

DIRECTION: SOUTH (NON INVENTORY)

MILEPOINT		MILEPOINT DESCRIPTION
000.070	CO 17	HAMMONDS FERRY RD
000.140	RP 695	RAMP 8 FR IS 695 SB TO HAMMONDS FERRY RD
000.330	RP 695	RAMP 7 FR HAMMONDS FERRY RD TO IS 695 SB
000.440		EXIT #8
000.440	MD 168	NURSERY RD
000.519		MILE MARKER OL 5.0
000.660	RP 695	RAMP 6 FR IS 695 EB TO MD 295 SB
000.760	RP 695	RAMP 5 FR MD 295 SB TO IS 695 EB
000.810	MD 295	BALTIMORE WASHINGTON PKWY (SB/L)
000.820		EXIT #7
000.830	MD 295	BALTIMORE WASHINGTON PKWY
000.860	RP 695	RAMP 3 FR IS 695 EB TO MD 295 NB
000.980	RP 695	RAMP 4 FR MD 295 NB TO IS 695 EB
001.047		MILE MARKER OL 4.5
001.350		ATR STATION #0075 (CABINET INNER LOOP)
001.470	RP 695	RAMP 6 FR IS 695 EB TO MD 170 SB
001.485		MILE MARKER OL 4.0
001.584		BEGIN STRUCTURE 020092061
001.635	MD 170	CAMP MEADE RD (SB/L)
001.640		EXIT #6
001.645	MD 170	CAMP MEADE RD
001.654		END STRUCTURE 020092061
001.680	RP 695	RAMP 3 FR IS 695 EB TO MD 170 NB
001.995		MILE MARKER OL 3.5
002.000	RP 695	RAMP 6 FR IS 695 EB TO MD 648E SB
002.090	RP 97	RAMP 6 FR IS 695 EB TO IS 97 SB
002.124	MD 648 E-	BALTO ANNAPOLIS BLVD (SB/L)
002.130		EXIT #5
002.135	MD 648 E-	BALTO ANNAPOLIS BLVD
002.260	RP 695	RAMP 4 FR MD 648E NB TO IS 695 EB
002.523		MILE MARKER OL 3.0
002.554		BEGIN STRUCTURE 020135001

MARYLAND DEPARTMENT OF TRANSPORTATION
STATE HIGHWAY ADMINISTRATION
DATA SERVICES DIVISION

2022 HIGHWAY LOCATION REFERENCE

COUNTY: ANNE ARUNDEL
DISTRICT: 5
DATE: 1/17/2024
VERSION: 1.0

ROUTE NUMBER: IS 695

DIRECTION: SOUTH (NON INVENTORY)

MILEPOINT		MILEPOINT DESCRIPTION
002.595	RP 97	RAMP 6 FR IS 695 EB TO IS 97 SB
002.625	RP 97	RAMP 1 FR IS 97 NB TO IS 695 WB
002.640		END STRUCTURE 020135001
002.705		BEGIN STRUCTURE 020004061
002.718	IS 97	NO NAME (SB/L)
002.725		EXIT #4
002.731	IS 97	NO NAME
002.744		END STRUCTURE 020004061
002.860	MD 695	BALTIMORE BELTWAY (OUTER LOOP)
002.860	RP 97	RAMP 4 FR IS 97 NB TO IS 695 EB

ROUTE NUMBER: IS 895

DIRECTION: SOUTH (NON INVENTORY)

MILEPOINT		MILEPOINT DESCRIPTION
000.000	IS 895	HARBOR TUNNEL THRUWAY (SB/L)
000.000		SOUTHWEST BALTIMORE CITY LINE
000.028		MILE MARKER 6.5
000.118		MILE MARKER 6.4
000.208		MILE MARKER 6.3
000.220	IS 895 B-	HARBOR TUNNEL THRUWAY (SB/L)
000.308		MILE MARKER 6.2
000.403		MILE MARKER 6.1
000.521		MILE MARKER 6.0
000.592		MILE MARKER 5.9
000.617		EXIT #6
000.617	IS 895 B-	HARBOR TUNNEL THRUWAY (SB/L)
000.714		MILE MARKER 5.8
000.810		BALTIMORE CO/L
000.810	IS 895	HARBOR TUNNEL THRUWAY (SB/L)

MARYLAND DEPARTMENT OF TRANSPORTATION
STATE HIGHWAY ADMINISTRATION
DATA SERVICES DIVISION

2022 HIGHWAY LOCATION REFERENCE

COUNTY: ANNE ARUNDEL
DISTRICT: 5
DATE: 1/17/2024
VERSION: 1.0

ROUTE NUMBER: IS 895 A

DIRECTION: SOUTH (NON INVENTORY)

MILEPOINT		MILEPOINT DESCRIPTION
000.000		EXIT #6A
000.000	IS 895 B-	HARBOR TUNNEL THRUWAY (SB/L)
000.097		MILE MARKER A 0.6
000.151		MILE MARKER A 0.5
000.333		MILE MARKER A 0.3
000.431		MILE MARKER A 0.2
000.513	IS 97	NO NAME (SB/L)

ROUTE NUMBER: IS 895 B

DIRECTION: SOUTH (NON INVENTORY)

MILEPOINT		MILEPOINT DESCRIPTION
000.000		EXIT #6
000.000	IS 895	HARBOR TUNNEL THRUWAY (SB/L)
000.380		BEGIN STRUCTURE AAY060001
000.404	IS 895	HARBOR TUNNEL THRUWAY (SB/L)
000.416	IS 895	HARBOR TUNNEL THRUWAY
000.429		END STRUCTURE AAY060001
000.435		MILE MARKER B 2.2
000.524		MILE MARKER B 2.1
000.617		MILE MARKER B 2.0
000.698		MILE MARKER B 1.9
000.726		BEGIN STRUCTURE AAY056021
000.743	MD 170	BELLE GROVE RD
000.764		END STRUCTURE AAY056021
000.797		MILE MARKER B 1.8
000.901		MILE MARKER B 1.7
001.002		MILE MARKER B 1.6
001.099		MILE MARKER B 1.5
001.195		MILE MARKER B 1.4
001.289		MILE MARKER B 1.3
001.389		MILE MARKER B 1.2

MARYLAND DEPARTMENT OF TRANSPORTATION
STATE HIGHWAY ADMINISTRATION
DATA SERVICES DIVISION

2022 HIGHWAY LOCATION REFERENCE

COUNTY: ANNE ARUNDEL
DISTRICT: 5
DATE: 1/17/2024
VERSION: 1.0

ROUTE NUMBER: IS 895 B

DIRECTION: SOUTH (NON INVENTORY)

MILEPOINT		MILEPOINT DESCRIPTION
001.460	CO 164	HAMMONDS LA
001.475		MILE MARKER B 1.1
001.587		MILE MARKER B 1.0
001.690	IS 895 A-	HARBOR TUNNEL THRUWAY (SB/L)
001.700		MILE MARKER B 0.9
001.770		MILE MARKER B 0.8
001.885		EXIT #6A
001.885	IS 895 A-	HARBOR TUNNEL THRUWAY
001.915	RP 895 B-	RAMP 2 FR IS 895A TO RAMP 1 (TO MD 695)
001.969		MILE MARKER B 0.6
002.080	MD 695	BALTIMORE BELTWAY (INNER LOOP)
002.088		EXIT #3B
002.094	MD 695	BALTIMORE BELTWAY (OUTER LOOP)
002.360	RP 895 B-	RAMP 6 FR MD 695 EB TO IS 895B SB
002.770		EXIT #6B
002.770	MD 2	GOV RITCHIE HWY (SB/L)

ROUTE NUMBER: MD 2

DIRECTION: SOUTH (NON INVENTORY)

MILEPOINT		MILEPOINT DESCRIPTION
000.000		BALTO CITY LINE
000.000	MD 170	BELLE GROVE RD
000.000	MD 2	POTEE ST (SB/L)
000.110	CO 389	1ST AVE
000.170	CO 390	2ND AVE
000.240	CO 391	3RD AVE
000.300	CO 392	4TH AVE
000.323	CO 415	HILLCREST AVE
000.360	CO 393	5TH AVE
000.420	CO 394	6TH AVE
000.480	CO 395	7TH AVE

MARYLAND DEPARTMENT OF TRANSPORTATION
STATE HIGHWAY ADMINISTRATION
DATA SERVICES DIVISION

2022 HIGHWAY LOCATION REFERENCE

COUNTY: ANNE ARUNDEL
DISTRICT: 5
DATE: 1/17/2024
VERSION: 1.0

ROUTE NUMBER: MD 2

DIRECTION: SOUTH (NON INVENTORY)

MILEPOINT	MILEPOINT DESCRIPTION
000.487 CO 360	AUDREY AVE
000.540 CO 396	8TH AVE
000.600 CO 397	9TH AVE
000.660 CO 398	10TH AVE
000.720 CO 368	W 11TH AVE
000.780 CO 370	12TH AVE
000.840 CO 371	13TH AVE
000.900 CO 372	14TH AVE
000.960 CO 374	15TH AVE
001.020 CO 375	16TH AVE
001.125 MD 171	CHURCH ST
001.287 CO 164	HAMMONDS LA
001.293 CO 164	HAMMONDS LA EB/L
001.390 CO 162	CAMROSE AVE
001.480 CO 160	BON AIR AVE
001.590 CO 158	CRESSWELL RD
001.780 OP 171	NO NAME
001.833 RP 695	RAMP 8 FR MD 2 SB TO MD 695 WB
001.933 MD 695	BALTIMORE BELTWAY (INNER LOOP)
001.940	EXIT #3A
001.947 MD 695	BALTIMORE BELTWAY (OUTER LOOP)
002.060 CO 316	SYCAMORE DR
002.150 RP 695	RAMP 5 FR MD 2 SB TO MD 695 EB
002.230 IS 895 B-	HARBOR TUNNEL THRUWAY
002.410 IS 895 B-	HARBOR TUNNEL THRUWAY (SB/L)
002.450	EXIT #6B
002.500 CO 303	SHELLY RD
002.782 CO 3866	W ORDNANCE RD (WB/L)
002.790 CO 3866	W ORDNANCE RD
003.055 CO 292	VERNON AVE
003.115 CO 4920	HOLSUM WAY
003.115 CO 286	WELLHAM AVE

MARYLAND DEPARTMENT OF TRANSPORTATION
STATE HIGHWAY ADMINISTRATION
DATA SERVICES DIVISION

2022 HIGHWAY LOCATION REFERENCE

COUNTY: ANNE ARUNDEL
DISTRICT: 5
DATE: 1/17/2024
VERSION: 1.0

ROUTE NUMBER: MD 2

DIRECTION: SOUTH (NON INVENTORY)

MILEPOINT MILEPOINT DESCRIPTION

003.185	MD 3 BU	CRAIN HWY
003.256	CO 546	DOVER RD
003.625	MD 270	FURNACE BRANCH RD
003.924	CO 508	ROESLER RD
004.055	CO 512	8TH AVE NE
004.355	CO 513	6TH AVE NE
004.685	CO 6568	GEORGIA AVE NE
004.840	OP 5496	MARYLAND AVE
004.849	OP 5496	MARYLAND AVE (WB/L)
004.913	CO 654	DELAWARE AVE
005.009	MD 648 E-	BALTO ANNAPOLIS BLVD
005.016	MD 648 E-	BALTO ANNAPOLIS BLVD (SB/L)
005.365	CO 6560	5TH AVE SE
005.755	CO 698	AQUAHART RD
005.935	CO 797	FARRINGTON RD
006.345	CO 793	NORFOLK RD
006.690	CO 787	PHELPS AVE
006.850	CO 780	MARLEY STATION RD
006.860	CO 780	MARLEY STATION RD (NB/L)
007.062	OP 226	AMERICANA CIR (WB/L)
007.073	OP 226	AMERICANA CIR
007.125	RP 100	RAMP 8 FR MD 2 SB TO MD 100 WB
007.222	MD 177	MOUNTAIN RD (WB/L)
007.229	MD 177	MOUNTAIN RD
007.245	RP 100	RAMP 7 FR MD 100 WB TO MD 2 SB
007.355	MD 100	NO NAME (WB/L)
007.365		EXIT #16
007.375	MD 100	NO NAME
007.385	RP 100	RAMP 5 FR MD 2 SB TO MD 100 EB
007.565	RP 100	RAMP 6 FR MD 100 EB TO MD 2 SB
007.705	CO 1399	KELLINGTON DR
007.755	CO 1399	KELLINGTON DR

MARYLAND DEPARTMENT OF TRANSPORTATION
STATE HIGHWAY ADMINISTRATION
DATA SERVICES DIVISION

2022 HIGHWAY LOCATION REFERENCE

COUNTY: ANNE ARUNDEL
DISTRICT: 5
DATE: 1/17/2024
VERSION: 1.0

ROUTE NUMBER: MD 2

DIRECTION: SOUTH (NON INVENTORY)

MILEPOINT		MILEPOINT DESCRIPTION
008.050	CO 4505	JUMPERS HOLE RD
008.640	CO 1514	WATERFORD RD
009.165	OP 605	ARCADA RD
009.357	CO 1421	W PASADENA RD
009.408	CO 5404	EAST WEST BLVD
009.503	CO 5626	WEST CHESTNUT ST
009.623	CO 2085	HAMBURG ST
010.253	CO 2099	EARLEIGH HEIGHTS RD W
010.653	CO 6620	CYPRESS RIDGE RD
010.672	CO 6620	CYPRESS RIDGE RD (EB/L)
011.304	CO 2150	WHITE RD
011.774	CO 2209	ROBINSON RD
011.824	MD 648 D-	BALTO ANNAPOLIS BLVD
012.304	CO 6960	W MCKINSEY RD
012.494	CO 2333	CYPRESS CREEK RD
013.690	CO 2334	JONES STATION RD
013.730		ATR STATION #0042 (CABINET SB/L)
014.182	CO 2420	COLLEGE PKWY (WB/L)
014.190	CO 2420	COLLEGE PKWY
014.414	OP 5307	W CAMPUS DR (WB/L)
014.424	OP 5307	W CAMPUS DR
014.876	OP 688	NO NAME
015.456	CO 2587	JOYCE LA
015.706	MD 648 D-	BALTO ANNAPOLIS BLVD
016.026	CO 2591	ARNOLD RD
016.405	CO 4643	BALTO ANNAPOLIS BLVD
016.684	CO 4643	BALTO ANNAPOLIS BLVD
016.764	CO 2566	CHAUTAUGUA RD (WB/L)
016.771	CO 2566	CHAUTAUGUA RD
016.993	RP 50	RAMP 8 FR MD 2 SB TO US 50 WB
017.170	RP 50	RAMP 7 FR US 50 WB TO MD 2 SB
017.180		BEGIN STRUCTURE 020100001

MARYLAND DEPARTMENT OF TRANSPORTATION
STATE HIGHWAY ADMINISTRATION
DATA SERVICES DIVISION

2022 HIGHWAY LOCATION REFERENCE

COUNTY: ANNE ARUNDEL
DISTRICT: 5
DATE: 1/17/2024
VERSION: 1.0

ROUTE NUMBER: MD 2

DIRECTION: SOUTH (NON INVENTORY)

MILEPOINT		MILEPOINT DESCRIPTION
017.221	US 50	JOHN HANSON HWY (SB/L)
017.230		BEGIN X-REF W/ US 50
017.230		END STRUCTURE 020100001
017.230		EXIT #27
017.230	MD 450	GOV RITCHIE HWY
017.230	RP 50	RAMP 10 FR MD 2 SB TO US 50 EB
018.940		BEG X-REF W/ IS 595
018.940		END X-REF W/ US 50
020.400		END X-REF W/ IS 595
020.400	MD 2 AD	SOLOMONS ISLAND RD (SB/L)
020.407	IS 595	JOHN HANSON HWY
020.440	RP 595	RAMP 5 FR MD 2 SB TO IS 595 EB
020.628	MD 450	WEST ST (WB/L)
020.634	MD 450	WEST ST
020.768	CO 2834	SOMERVILLE RD
020.772	CO 2834	SOMERVILLE RD (EB/L)
020.927	CO 2836	FOREST DR (NB/L)
020.932	CO 2836	FOREST DR
021.172	MD 393	OLD SOLOMONS ISLAND RD
021.339	OP 5228	ANNAPOLIS HARBOR CENTER DR
021.344	OP 5228	ANNAPOLIS HARBOR CENTER DR (SB/L)
021.370	RP 665	RAMP 8 FR MD 2 SB TO MD 665 WB
021.453	MD 665	ARIS T ALLEN BLVD (WB/L)
021.470	MD 665	ARIS T ALLEN BLVD
021.500	RP 665	RAMP 5 FR MD 2 SB TO MD 665 EB
021.580	RP 665	RAMP 3 FR MD 665 EB TO MD 2 NB
021.610	RP 665	RAMP 6 FR RAMP 3 (FR MD 665 EB) TO MD 2
021.755	CO 4155	ADMIRAL COCHRANE RD
022.040	CO 2857	TARRAGON LA
022.095	CO 2864	WALLACE MANOR RD
022.485	OP 890	NO NAME
022.575	CO 2866	SUNSET DR

MARYLAND DEPARTMENT OF TRANSPORTATION
STATE HIGHWAY ADMINISTRATION
DATA SERVICES DIVISION

2022 HIGHWAY LOCATION REFERENCE

COUNTY: ANNE ARUNDEL
DISTRICT: 5
DATE: 1/17/2024
VERSION: 1.0

ROUTE NUMBER: MD 2

DIRECTION: SOUTH (NON INVENTORY)

MILEPOINT		MILEPOINT DESCRIPTION
022.600	CO 2865	OAK GROVE RD
022.800	MD 553 C-	SOUTH RIVER RD
023.405	CO 3064	VIRGINIA AVE
023.485	OP 979	COLLISON LEE LA
023.580	CO 6813	LEE AIRPARK DR
023.590	CO 6813	LEE AIRPARK DR (EB/L)
023.815	CO 3058	MARYLAND AVE
023.882	MD 253	MAYO RD
024.195	CO 3047	SOUTHDOWN RD
024.285	CO 3044	STEWART DR
024.405	MD 214 A-	PIKE RIDGE RD
024.485	MD 214 B-	NO NAME
024.725	CO 3034	PUDDINGTON RD
024.892	MD 214	CENTRAL AVE (WB/L)
024.897	MD 214	CENTRAL AVE
025.095	CO 3095	STEPNEYS LA
025.551	CO 5828	COLONY CROSSING (WB/L)
025.558	CO 5828	COLONY CROSSING
025.925	CO 5828	COLONY CROSSING
026.225	CO 2746	BRICK CHURCH RD
026.245	CO 3153	SOUTH RIVER CLUBHOUSE RD
026.845	OP 987	SWALLOW LA
026.905	CO 4915	OLD BIRDSVILLE RD
027.065	CO 5476	JORDAN TAYLOR LA
027.465	CO 5743	GRAY BEECH CT
027.465	CO 4915	OLD BIRDSVILLE RD
027.815	CO 2735	BIRDSVILLE RD
028.018	CO 3322	MILL SWAMP RD
028.905	OP 1181	MARYS MOUNT RD
029.085	CO 3558	HARWOOD DR
029.285	OP 1180	TREIBER LA
030.045	CO 3550	HARWOOD RD

MARYLAND DEPARTMENT OF TRANSPORTATION
STATE HIGHWAY ADMINISTRATION
DATA SERVICES DIVISION

2022 HIGHWAY LOCATION REFERENCE

COUNTY: ANNE ARUNDEL
DISTRICT: 5
DATE: 1/17/2024
VERSION: 1.0

ROUTE NUMBER: MD 2

DIRECTION: SOUTH (NON INVENTORY)

MILEPOINT		MILEPOINT DESCRIPTION
030.065	CO 4916	OLD SOLOMONS ISLAND RD
030.415	CO 4916	OLD SOLOMONS ISLAND RD
030.415	CO 3552	POLLING HOUSE RD
030.695	CO 3340	OWENSVILLE SUDLEY RD
031.015	MD 778 D-	OLD SOLOMONS ISLAND RD
031.145	MD 778 D-	OLD SOLOMONS ISLAND RD
031.743	MD 255	OWENSVILLE RD (WB/L)
031.747	MD 255	OWENSVILLE RD
032.215	CO 3557	GRAYS RD
032.575	OP 5408	SOLITUDE CT
032.655	OP 7038	ARK RD
033.024	MD 422	BAYARD RD
033.037	MD 408	MT ZION RD
033.285	MD 778 E-	OLD SOLOMONS ISLAND RD
033.485	MD 778 Q-	OLD SOLOMONS ISLAND RD
033.885	OP 4945	BATCHELORS CHOICE LA
035.045	MD 778 J-	OLD SOLOMONS ISLAND RD
035.235	CO 3342	NUTWELL RD
035.555	CO 4917	OLD RIDGE PATH RD
035.635	OP 1176	PORTLAND MANOR FARM RD
036.125	MD 778 M-	OLD SOLOMONS ISLAND RD
036.374	MD 258	BAY FRONT RD
036.587	MD 778 F-	OLD SOLOMONS ISLAND RD
036.837	MD 256	DEALE RD
037.057	MD 778 F-	OLD SOLOMONS ISLAND RD
037.117	MD 778 G-	OLD SOLOMONS ISLAND RD
037.267	MD 778 G-	OLD SOLOMONS ISLAND RD
037.907	CO 3506	OLD SOLOMONS ISLAND RD
038.817	MD 423	FAIRHAVEN RD
038.817	CO 3535	JEWELL RD
038.897	MD 778 N-	OLD SOLOMONS ISLAND RD
039.087	MD 2 AB	NO NAME

MARYLAND DEPARTMENT OF TRANSPORTATION
STATE HIGHWAY ADMINISTRATION
DATA SERVICES DIVISION

2022 HIGHWAY LOCATION REFERENCE

COUNTY: ANNE ARUNDEL
DISTRICT: 5
DATE: 1/17/2024
VERSION: 1.0

ROUTE NUMBER: MD 2

DIRECTION: SOUTH (NON INVENTORY)

MILEPOINT		MILEPOINT DESCRIPTION
039.207	CO 5361	OLD SOLOMONS ISLAND RD
039.207	CO 4971	SCRIVNER DR
039.894	CO 3518	SANSBURY RD
039.905	CO 3518	SANSBURY RD
041.107		CALVERT CO/L
041.107	MD 2	SOLOMONS ISLAND RD

ROUTE NUMBER: MD 2 AD

DIRECTION: SOUTH (NON INVENTORY)

MILEPOINT		MILEPOINT DESCRIPTION
000.000	CO 2801	JENNIFER RD
000.000	CO 5826	MEDICAL PKWY (SB/L)
000.051	RP 595	RAMP 8 FR MD 2AD SB TO IS 595 WB
000.122	RP 595	RAMP 7 FR IS 595 WB TO MD 2AD SB
000.195	IS 595	JOHN HANSON HWY (WB/L)
000.201	MD 2	SOLOMONS ISLAND RD (SB/L)

ROUTE NUMBER: MD 3

DIRECTION: SOUTH (NON INVENTORY)

MILEPOINT		MILEPOINT DESCRIPTION
000.000		EXIT #7
000.000	IS 97	NO NAME (SB/L)
000.036		MILE MARKER 8.0
000.176		BEGIN STRUCTURE 020143001
000.185	MD 997 D-	SERVICE RD
000.198		END STRUCTURE 020143001
000.453	CO 5460	JABEZ RUN
000.603	RP 3	RAMP 8 FR MD 3 SB TO MD 32 WB
000.893	RP 3	RAMP 7 FR MD 32 WB TO MD 3 SB
000.930	MD 32	NO NAME

MARYLAND DEPARTMENT OF TRANSPORTATION
STATE HIGHWAY ADMINISTRATION
DATA SERVICES DIVISION

2022 HIGHWAY LOCATION REFERENCE

COUNTY: ANNE ARUNDEL
DISTRICT: 5
DATE: 1/17/2024
VERSION: 1.0

ROUTE NUMBER: MD 3

DIRECTION: SOUTH (NON INVENTORY)

MILEPOINT		MILEPOINT DESCRIPTION
000.950	MD 32	NO NAME (SB/L)
001.333	RP 3	RAMP 6 FR MD 32 EB TO MD 3 SB
001.495	CO 4918	CHARLES HALL RD
001.535	OP 361	BELTS RD
001.770	MD 175	ANNAPOLIS RD
002.015	CO 1204	MCKNEW RD
002.752		MILE MARKER 7.0
002.877	CO 2624	ST STEPHENS CHURCH RD
003.282	CO 1041	WAUGH CHAPEL RD
003.292	CO 1041	WAUGH CHAPEL RD (EB/L)
003.380	XO 442	CROSSOVER
004.019		MILE MARKER 6.0
004.060	XO 441	CROSSOVER
004.082	CO 2632	EVERGREEN RD
004.101	CO 2632	EVERGREEN RD (EB/L)
004.552	CO 6847	CAPITAL RACEWAY RD
004.560	CO 6847	CAPITAL RACEWAY RD (EB/L)
004.685	MD 997 F-	CARVER RD
004.714		MILE MARKER 5.0
004.995	CO 2633	CONWAY RD
005.089	CO 6835	TRANSPORTATION BLVD
005.113	CO 6835	TRANSPORTATION BLVD (SB/L)
005.282	CO 4077	CROFTON BLVD
005.288	CO 4077	CROFTON BLVD (EB/L)
005.640	CO 5474	CRONSON BLVD
005.766		MILE MARKER 4.0
005.869	CO 7260	EMERALD BRANCH DR
006.003	CO 7260	EMERALD BRANCH DR
006.061	CO 7260	EMERALD BRANCH DR (SB/L)
006.936	MD 450	DEFENSE HWY (WB/L)
006.947	MD 450	DEFENSE HWY
007.111		BEGIN STRUCTURE 160053021

MARYLAND DEPARTMENT OF TRANSPORTATION
STATE HIGHWAY ADMINISTRATION
DATA SERVICES DIVISION

2022 HIGHWAY LOCATION REFERENCE

COUNTY: ANNE ARUNDEL
DISTRICT: 5
DATE: 1/17/2024
VERSION: 1.0

ROUTE NUMBER: MD 3

DIRECTION: SOUTH (NON INVENTORY)

MILEPOINT		MILEPOINT DESCRIPTION
007.133	MD 3	CRAIN HWY (SB/L)
007.133		END STRUCTURE 160053021
007.133		PRINCE GEORGES CO/L

ROUTE NUMBER: MD 3 BU

DIRECTION: SOUTH (NON INVENTORY)

MILEPOINT		MILEPOINT DESCRIPTION
000.000	MD 2	GOV RITCHIE HWY
000.010	MD 2	GOV RITCHIE HWY (SB/L)
000.230	CO 273	FURNACE BRANCH RD
000.355	OP 170	CRAIN CT
000.470	MD 270	FURNACE BRANCH RD
000.670	CO 509	11TH AVE NW
000.730	CO 510	JACKSON AVE NW
000.840	CO 511	9TH AVE NW
000.930	CO 512	8TH AVE NE
000.930	CO 3616	8TH AVE NW
001.230	CO 513	6TH AVE NE
001.310	CO 518	VIRGINIA AVE NW
001.400	CO 521	GLEN OAK LA
001.560	CO 6568	GEORGIA AVE NE
001.560	CO 656	GEORGIA AVE NW
001.630	CO 655	NEW JERSEY AVE NW
001.680	OP 5496	MARYLAND AVE
001.710	CO 652	MARYLAND AVE NW
001.790	MD 648 E-	BALTO ANNAPOLIS BLVD
001.870	CO 634	CENTRAL AVE
001.870	CO 648	POST 40 RD
001.900	OP 206	ALLEY
001.940	CO 6566	1ST AVE SE
001.940	CO 639	1ST AVE SW

MARYLAND DEPARTMENT OF TRANSPORTATION
STATE HIGHWAY ADMINISTRATION
DATA SERVICES DIVISION

2022 HIGHWAY LOCATION REFERENCE

COUNTY: ANNE ARUNDEL
DISTRICT: 5
DATE: 1/17/2024
VERSION: 1.0

ROUTE NUMBER: MD 3 BU

DIRECTION: SOUTH (NON INVENTORY)

MILEPOINT		MILEPOINT DESCRIPTION
001.970	OP 208	ALLEY
002.010	CO 640	2ND AVE SE
002.010	CO 6565	2ND AVE SW
002.050	OP 211	ALLEY
002.090	CO 641	3RD AVE SE
002.090	CO 6562	3RD AVE SW
002.130	OP 212	ALLEY 236
002.170	CO 6561	4TH AVE SE
002.170	CO 642	4TH AVE SW
002.200	OP 213	ALLEY
002.330	CO 6560	5TH AVE SE
002.330	CO 643	5TH AVE SW
002.340	CO 622	LINCOLN AVE
002.390	CO 620	WILSON BLVD
002.450	CO 618	ROOSEVELT AVE
002.490	CO 683	MAIN AVE SE
002.500	CO 616	MAIN AVE SW
002.560	CO 619	PERSHING AVE
002.580	MD 174	REECE RD (SB/L)
002.600	MD 174	QUARTERFIELD RD
002.690	CO 698	AQUAHART RD
002.690	CO 606	THELMA AVE
002.810	OP 238	CRAIN CT CIR
003.190	CO 858	OAK MANOR DR
003.247	MD 100	NO NAME (WB/L)
003.273	MD 100	NO NAME
003.446	CO 1371	HOSPITAL DR (WB/L)
003.454	CO 1371	HOSPITAL DR
003.490	CO 873	MAYO RD
003.760	CO 4049	HIDDEN BROOK DR
003.910	CO 904	PHIRNE RD
004.007	CO 4176	NOLPARK CT (NB/L)

MARYLAND DEPARTMENT OF TRANSPORTATION
STATE HIGHWAY ADMINISTRATION
DATA SERVICES DIVISION

2022 HIGHWAY LOCATION REFERENCE

COUNTY: ANNE ARUNDEL
DISTRICT: 5
DATE: 1/17/2024
VERSION: 1.0

ROUTE NUMBER: MD 3 BU

DIRECTION: SOUTH (NON INVENTORY)

MILEPOINT		MILEPOINT DESCRIPTION
004.014	CO 4176	NOLPARK CT
004.116	CO 3828	CRAINMONT DR
004.124	CO 3828	CRAINMONT DR
004.353	CO 4329	EAST PARK DR
004.369	CO 4329	EAST PARK DR (EB/L)
004.430	RP 97	RAMP 2 FR MD 3BU WB TO IS 97 NB
004.480	RP 97	RAMP 3 FR MD 3BU TO RAMP 2 (TO IS97 NB)
004.534	IS 97	NO NAME
004.550		EXIT #12
004.573	IS 97	NO NAME (SB/L)
004.590	RP 97	RAMP 7 FR MD 3BU WB TO IS 97 SB
004.620	RP 97	RAMP 5 FR RAMP 8 (FR IS97 SB) TO MD 3BU
004.650	RP 97	RAMP 8 FR IS 97 SB TO MD 3BU WB
004.769	MD 997 E-	STEVENSON RD (WB/L)
004.771	MD 997 E-	STEVENSON RD
004.990	CO 5458	GROVER RD
005.100	CO 1344	NEW CUT RD

ROUTE NUMBER: MD 3 C

DIRECTION: WEST (NON INVENTORY)

MILEPOINT		MILEPOINT DESCRIPTION
000.000	CO 1476	BENFIELD BLVD
000.108	CO 5461	VETERANS HWY
000.113	CO 5461	VETERANS HWY (SB/L)
000.220	RP 97	RAMP 2 FR MD 3C WB TO IS 97 NB
000.240	RP 97	RAMP 3 FR MD 3C TO RAMP 2 (TO IS 97 NB)
000.286	IS 97	NO NAME
000.300		EXIT #10
000.307	IS 97	NO NAME (SB/L)
000.400	RP 97	RAMP 8 FR IS 97 SB TO MD 3C WB
000.440	RP 97	RAMP 6 FR MD 3C EB TO IS 97 SB

MARYLAND DEPARTMENT OF TRANSPORTATION
STATE HIGHWAY ADMINISTRATION
DATA SERVICES DIVISION

2022 HIGHWAY LOCATION REFERENCE

COUNTY: ANNE ARUNDEL
DISTRICT: 5
DATE: 1/17/2024
VERSION: 1.0

ROUTE NUMBER: MD 3 C

DIRECTION: WEST (NON INVENTORY)

MILEPOINT		MILEPOINT DESCRIPTION
000.550	CO 1476	BENFIELD BLVD
000.550	CO 5459	NAJOLAS RD

ROUTE NUMBER: MD 4

DIRECTION: SOUTH (NON INVENTORY)

MILEPOINT		MILEPOINT DESCRIPTION
000.000		BEGIN STRUCTURE 160095001
000.000		PRINCE GEORGES CO/L
000.000	MD 4	STEPHANIE ROPER HWY (SB/L)
000.016		END STRUCTURE 160095001
000.175	RP 4	RAMP 6 FR MD 4 EB TO MD 980A SB
000.460	MD 980 A-	MD 4 SERVICE RD
000.670	RP 4	RAMP 4 FR MD 980A NB TO MD 4 EB
001.410	MD 980 E-	PLUMMER LA
002.553	RP 4	RAMP 5 FR MD 4 SB TO MD 258 EB
002.820	MD 258	BAY FRONT RD
002.990	RP 4	RAMP 6 FR MD 258 EB TO MD 4 SB
003.277	OP 1168	TALBOT RD
003.470	CO 3543	UPPER PINDELL RD
004.290	CO 3541	LOWER PINDELL RD
004.440	RP 4	RAMP 5 FR MD 4 SB TO MD 260 EB
004.652		BEGIN STRUCTURE 040017021
004.660		CALVERT CO/L
004.660		END STRUCTURE 040017021
004.660	MD 4	SOUTHERN MD BLVD (SB/L)

ROUTE NUMBER: MD 10

DIRECTION: SOUTH (NON INVENTORY)

MILEPOINT		MILEPOINT DESCRIPTION
000.000		EXIT #7

MARYLAND DEPARTMENT OF TRANSPORTATION
STATE HIGHWAY ADMINISTRATION
DATA SERVICES DIVISION

2022 HIGHWAY LOCATION REFERENCE

COUNTY: ANNE ARUNDEL
DISTRICT: 5
DATE: 1/17/2024
VERSION: 1.0

ROUTE NUMBER: MD 10

DIRECTION: SOUTH (NON INVENTORY)

MILEPOINT		MILEPOINT DESCRIPTION
000.000	RP 10	RAMP 7 FR MD 695 WB TO MD 10 SB
000.010	MD 695	BALTIMORE BELTWAY (OUTER LOOP)
000.385	RP 10	RAMP 6 FR MD 695 EB TO MD 10 SB
000.650	RP 10	RAMP 8 FR MD 10 SB TO MD 710 WB
000.866	MD 710	EAST ORDNANCE RD (WB/L)
000.875	MD 710	EAST ORDNANCE RD
000.875	RP 10	RAMP 5 FR MD 10 SB TO MD 710 EB
001.185	RP 10	RAMP 6 FR MD 710 EB TO MD 10 SB
001.634		BEGIN STRUCTURE 020109021
001.662		END STRUCTURE 020109021
001.695	RP 10	RAMP 8 FR MD 10 SB TO MD 270 WB
001.979	MD 270	FURNACE BRANCH RD
001.990	MD 270	FURNACE BRANCH RD (SB/L)
002.220	RP 10	RAMP 6 FR MD 270 EB TO MD 10 SB
002.645	CO 3806	N THOMPSON AVE
003.140	RP 10	RAMP 8 FR MD 10 SB TO MD 648E WB
003.410	RP 10	RAMP 5 FR MD 10 SB TO MD 648E EB
003.427	MD 648 E-	BALTO ANNAPOLIS BLVD
003.433	MD 648 E-	BALTO ANNAPOLIS BLVD (SB/L)
003.660	RP 10	RAMP 6 FR MD 648E EB TO MD 10 SB
003.859		BEGIN STRUCTURE 020169021
003.900		END STRUCTURE 020169021
004.400	CO 780	MARLEY STATION RD
004.870	RP 10	RAMP 8 FR MD 10 SB TO MD 177 WB
005.239		BEGIN STRUCTURE 020172021
005.257	MD 177	MOUNTAIN RD (WB/L)
005.273	MD 177	MOUNTAIN RD
005.294		END STRUCTURE 020172021
005.408		BEGIN STRUCTURE 020173001
005.435	MD 100	NO NAME (WB/L)
005.478		END STRUCTURE 020173001
005.524		BEGIN STRUCTURE 020174021

MARYLAND DEPARTMENT OF TRANSPORTATION
STATE HIGHWAY ADMINISTRATION
DATA SERVICES DIVISION

2022 HIGHWAY LOCATION REFERENCE

COUNTY: ANNE ARUNDEL
DISTRICT: 5
DATE: 1/17/2024
VERSION: 1.0

ROUTE NUMBER: MD 10

DIRECTION: SOUTH (NON INVENTORY)

MILEPOINT		MILEPOINT DESCRIPTION
005.540	CO 4505	JUMPERS HOLE RD
005.552		END STRUCTURE 020174021
005.810		BEG X-REF W/MD 100
005.810	MD 100	NO NAME
006.175		END X-REF W/ MD 100
006.175	MD 100	NO NAME
006.860	MD 2	GOV RITCHIE HWY

ROUTE NUMBER: MD 32

DIRECTION: SOUTH (NON INVENTORY)

MILEPOINT		MILEPOINT DESCRIPTION
000.000		HOWARD CO/L
000.000	MD 32	PATUXENT PKWY (SB/L)
000.710	RP 295	RAMP 6 FR MD 32 EB TO MD 295 SB
000.960	RP 295	RAMP 5 FR MD 295 SB TO MD 32 EB
000.989		BEGIN STRUCTURE 020215041
001.002	MD 295	BALTIMORE WASHINGTON PKWY (SB/L)
001.016	MD 295	BALTIMORE WASHINGTON PKWY
001.025		END STRUCTURE 020215041
001.089	RP 295	RAMP 3 FR MD 32 EB TO MD 295 NB
001.129	RP 32	RAMP 5 FR MD 32 SB TO RAMP 4 (FR MD295)
001.289	RP 32	RAMP 7 FR CANINE RD WB TO MD 32 SB
001.340		BEG X-REF W/GV 714
001.340	GV 714	SAVAGE RD GV 714 (SB/L)
002.199		END X-REF W/ GV 714
002.199	GV 714	SAVAGE RD GV 714 (SB/L)
002.900	RP 32	RAMP 8 FR MD 32 SB TO MD 198 WB
003.010	MD 198	LAUREL FT MEADE RD
003.240	RP 32	RAMP 6 FR MD 198 EB TO MD 32 SB
004.967	GV 485	PEPPER RD
004.987	RP 32	RAMP 6 FR MD 32 EB TO MD 175 SB

MARYLAND DEPARTMENT OF TRANSPORTATION
STATE HIGHWAY ADMINISTRATION
DATA SERVICES DIVISION

2022 HIGHWAY LOCATION REFERENCE

COUNTY: ANNE ARUNDEL
DISTRICT: 5
DATE: 1/17/2024
VERSION: 1.0

ROUTE NUMBER: MD 32

DIRECTION: SOUTH (NON INVENTORY)

MILEPOINT		MILEPOINT DESCRIPTION
005.297	RP 32	RAMP 5 FR MD 175 SB TO MD 32 EB
005.318		BEGIN STRUCTURE 020209031
005.328	MD 175	ANNAPOLIS RD
005.341		END STRUCTURE 020209031
006.102		BEGIN STRUCTURE 020207031
006.105	CO 5575	TOWN CENTER BLVD
006.112	CO 5575	TOWN CENTER BLVD (NB/L)
006.116		END STRUCTURE 020207031
006.435		BEGIN STRUCTURE 020206031
006.493		END STRUCTURE 020206031
006.517	RP 32	RAMP 6 FR MD 32 EB TO MD 170 SB
006.852		BEGIN STRUCTURE 020205031
006.863	MD 170	TELEGRAPH RD (SB/L)
006.871	MD 170	TELEGRAPH RD
006.882		END STRUCTURE 020205031
007.067	RP 32	RAMP 4 FR MD 170 NB TO MD 32 EB
008.537	MD 32 AA	SAPPINGTON STATION RD
008.697	RP 32	RAMP 6 FR MD 32 EB TO BURNS CROSSING RD
008.897	RP 32	RAMP 4 FR BURNS CROSSING RD TO MD 32 EB
009.487	CO 1332	GAMBRILLS RD
010.287	RP 3	RAMP 6 FR MD 32 EB TO MD 3 SB
010.582		BEGIN STRUCTURE 020144001
010.597	MD 3	ROBERT CRAIN HWY (SB/L)
010.613		END STRUCTURE 020144001
010.657		BEGIN STRUCTURE 020145001
010.677	MD 3	ROBERT CRAIN HWY
010.697	RP 3	RAMP 3 FR MD 32 EB TO MD 3 NB
010.705		END STRUCTURE 020145001
011.087	RP 3	RAMP 4 FR MD 3 NB TO MD 32 EB
011.517		EXIT #7
011.517	IS 97	NO NAME (SB/L)

MARYLAND DEPARTMENT OF TRANSPORTATION
STATE HIGHWAY ADMINISTRATION
DATA SERVICES DIVISION

2022 HIGHWAY LOCATION REFERENCE

COUNTY: ANNE ARUNDEL
DISTRICT: 5
DATE: 1/17/2024
VERSION: 1.0

ROUTE NUMBER: MD 32 AA

DIRECTION: SOUTH (NON INVENTORY)

MILEPOINT		MILEPOINT DESCRIPTION
000.000	MD 175	ANNAPOLIS RD
000.187	CO 5871	STEHLIK DR
000.347	CO 5529	BURNS CROSSING RD
000.398	MD 32	NO NAME (SB/L)
000.416	MD 32	NO NAME
000.507	CO 6108	SAPPINGTON DR
000.557	CO 1176	BURNS CROSSING RD
000.757	RP 32	RAMP 8 FR MD 32AA TO MD 32 WB
000.998	MD 32	NO NAME

ROUTE NUMBER: MD 70

DIRECTION: SOUTH (NON INVENTORY)

MILEPOINT		MILEPOINT DESCRIPTION
000.000	CO 2774	BESTGATE RD
000.050	CO 5892	COMPTON DR
000.050	CO 4562	WILLIE DR
000.130	MD 70 A-	N LAWRENCE AVE
000.270	CO 2796	TIDEWATER COLONY DR
000.440	RP 595	RAMP 8 FR MD 70 TO RAMP 1 (TO IS595 WB)
000.540	RP 595	RAMP 1 FR MD 70 NB TO IS 595 WB
000.590	RP 595	RAMP 7 FR IS 595 WB TO MD 70 SB
000.665	IS 595	JOHN HANSON HWY (WB/L)
000.671		EXIT #24
000.677	IS 595	JOHN HANSON HWY
000.700	RP 595	RAMP 3 FR IS 595 EB TO MD 70 NB
000.835	RP 595	RAMP 6 FR RAMP 3 (FR IS595 EB) TO MD 70
000.991	CO 2789	KIRKLEY RD
001.290	MU 1100	FARRAGUT RD
001.467	MD 435	TAYLOR AVE (SB/L)
001.473	MD 435	TAYLOR AVE
002.020	MU 2730	ROWE BLVD

MARYLAND DEPARTMENT OF TRANSPORTATION
STATE HIGHWAY ADMINISTRATION
DATA SERVICES DIVISION

2022 HIGHWAY LOCATION REFERENCE

COUNTY: ANNE ARUNDEL
DISTRICT: 5
DATE: 1/17/2024
VERSION: 1.0

ROUTE NUMBER: MD 70

DIRECTION: SOUTH (NON INVENTORY)

MILEPOINT		MILEPOINT DESCRIPTION
002.095	MU 460	CALVERT ST
002.240	MD 450	COLLEGE AVE

ROUTE NUMBER: MD 100

DIRECTION: WEST (NON INVENTORY)

MILEPOINT		MILEPOINT DESCRIPTION
000.000	MD 177	MOUNTAIN RD
000.450	CO 2028	MAGOTHY BEACH RD
000.748	MD 607	MAGOTHY BRIDGE RD
000.752	MD 607	MAGOTHY BRIDGE RD (SB/L)
001.280	CO 2043	EDWIN RAYNOR BLVD
001.280		EXIT #20
001.480	RP 100	RAMP 8 FR EDWIN RAYNOR BLVD TO MD 100 WB
002.105	CO 1607	CATHERINE AVE
002.105		EXIT #19
002.285	RP 100	RAMP 8 FR CATHERINE AVE SB TO MD 100 WB
002.827	MD 648 H-	WATERFORD RD
003.670	MD 10	ARUNDEL EXPWY
004.144	MD 10	ARUNDEL EXPWY
004.312		BEGIN STRUCTURE 020103041
004.320	CO 4505	JUMPERS HOLE RD
004.332		END STRUCTURE 020103041
004.430	MD 10	ARUNDEL EXPWY (SB/L)
004.545	RP 100	RAMP 11 FR MD 100 WB TO MD 177 EB
004.730	RP 100	RAMP 9 FR MD 177 WB TO MD 100 WB
004.914	RP 100	RAMP 1 FR MD 2 NB TO MD 100 WB
004.991		BEGIN STRUCTURE 020082041
005.006	MD 2	GOV RITCHIE HWY
005.015		EXIT #16
005.026	MD 2	GOV RITCHIE HWY (SB/L)
005.040		END STRUCTURE 020082041

MARYLAND DEPARTMENT OF TRANSPORTATION
STATE HIGHWAY ADMINISTRATION
DATA SERVICES DIVISION

2022 HIGHWAY LOCATION REFERENCE

COUNTY: ANNE ARUNDEL
DISTRICT: 5
DATE: 1/17/2024
VERSION: 1.0

ROUTE NUMBER: MD 100

DIRECTION: WEST (NON INVENTORY)

MILEPOINT		MILEPOINT DESCRIPTION
005.090	RP 100	RAMP 7 FR MD 100 WB TO MD 2 SB
005.360	RP 100	RAMP 8 FR MD 2 SB TO MD 100 WB
006.050	RP 100	RAMP 2 FR MD 100 WB TO OAKWOOD RD NB
006.177		BEGIN STRUCTURE 020085041
006.184	CO 694	OAKWOOD RD (NB/L)
006.187		EXIT #15
006.191	CO 694	OAKWOOD RD
006.202		END STRUCTURE 020085041
006.350	RP 100	RAMP 8 FR OAKWOOD RD SB TO MD 100 WB
006.650		ATR STATION #0038 (CABINET EB/L)
006.971		BEGIN STRUCTURE 020084041
006.983	MD 3 BU	CRAIN HWY
006.996	MD 3 BU	CRAIN HWY (SB/L)
007.011		END STRUCTURE 020084041
007.340	RP 100	RAMP 4 FR MD 100 NB TO MD 174 EB
007.497		BEGIN STRUCTURE 020083041
007.506	MD 174	QUARTERFIELD RD
007.510		EXIT #14
007.515	MD 174	REECE RD (SB/L)
007.527		END STRUCTURE 020083041
007.850	RP 97	RAMP 2 FR MD 100 WB TO IS 97 NB
007.974		BEGIN STRUCTURE 020195041
007.980	RP 97	RAMP 1 FR IS 97 NB TO MD 100 WB
007.993		END STRUCTURE 020195041
008.073		BEGIN STRUCTURE 020194041
008.082	IS 97	NO NAME
008.096		EXIT #13
008.113	IS 97	NO NAME (SB/L)
008.122		END STRUCTURE 020194041
008.183	RP 97	RAMP 7 FR MD 100 WB TO IS 97 SB
008.289		BEGIN STRUCTURE 020193041
008.298	RP 97	RAMP 5 FR IS 97 SB TO MD 100 EB

MARYLAND DEPARTMENT OF TRANSPORTATION
STATE HIGHWAY ADMINISTRATION
DATA SERVICES DIVISION

2022 HIGHWAY LOCATION REFERENCE

COUNTY: ANNE ARUNDEL
DISTRICT: 5
DATE: 1/17/2024
VERSION: 1.0

ROUTE NUMBER: MD 100

DIRECTION: WEST (NON INVENTORY)

MILEPOINT		MILEPOINT DESCRIPTION
008.306		END STRUCTURE 020193041
008.543	RP 97	RAMP 1 FR IS 97 NB TO MD 100 WB
009.463	MD 100 R-	WB&A RD
009.940	MD 100 Q-	QUEENSTOWN RD
010.183	RP 100	RAMP 7 FR MD 100 WB TO MD 170 SB
010.554		BEGIN STRUCTURE 020189041
010.564	RP 100	RAMP 7 FR MD 100 WB TO MD 170 SB
010.564	MD 170	TELEGRAPH RD
010.573		EXIT #11
010.582	RP 100	RAMP 1 FR MD 170 NB TO MD 100 WB
010.582	MD 170	TELEGRAPH RD (SB/L)
010.592		END STRUCTURE 020189041
010.853	RP 100	RAMP 1 FR MD 170 NB TO MD 100 WB
011.062		BEGIN STRUCTURE 020187041
011.121		END STRUCTURE 020187041
011.317		BEGIN STRUCTURE 020186041
011.441		END STRUCTURE 020186041
011.610	MD 100 P-	HARMANS RD
012.220	RP 100	RAMP 7 FR MD 100 WB TO MD 713 SB
012.497		BEGIN STRUCTURE 020183041
012.506	MD 713	ARUNDEL MILLS BLVD
012.514		EXIT #10
012.522	MD 713	ARUNDEL MILLS BLVD (SB/L)
012.533		END STRUCTURE 020183041
012.795	RP 100	RAMP 1 FR MD 713 NB TO MD 100 WB
013.265	MD 100 N-	WRIGHT RD
013.290	RP 295	RAMP 2 FR MD 100 WB TO MD 295 NB
013.470	RP 295	RAMP 1 FR MD 295 NB TO MD 100 WB
013.525	MD 295	BALTIMORE WASHINGTON PKWY
013.536		EXIT #9
013.550	MD 295	BALTIMORE WASHINGTON PKWY (SB/L)
013.580	RP 295	RAMP 7 FR MD 100 WB TO MD 295 SB

MARYLAND DEPARTMENT OF TRANSPORTATION
STATE HIGHWAY ADMINISTRATION
DATA SERVICES DIVISION

2022 HIGHWAY LOCATION REFERENCE

COUNTY: ANNE ARUNDEL
DISTRICT: 5
DATE: 1/17/2024
VERSION: 1.0

ROUTE NUMBER: MD 100

DIRECTION: WEST (NON INVENTORY)

MILEPOINT		MILEPOINT DESCRIPTION
013.770	RP 295	RAMP 8 FR MD 295 SB TO MD 100 WB
014.010	RP 100	RAMP 2 FR MD 100 WB TO MD 100M NB
014.207	MD 100 M-	COCA COLA DR
014.207		EXIT #8
014.330	RP 100	RAMP 1 FR MD 100M NB TO MD 100 WB
014.340		BEGIN STRUCTURE 020178041
014.380		END STRUCTURE 020178041
014.380		HOWARD CO/L
014.380	MD 100	NO NAME (WB/L)

ROUTE NUMBER: MD 162

DIRECTION: SOUTH (NON INVENTORY)

MILEPOINT		MILEPOINT DESCRIPTION
000.000	MD 170	AVIATION BLVD
000.467	MD 762	ANDOVER RD
000.712	CO 554	FERNDAL E RD
000.919	CO 563	WICKLOW RD
001.182	CO 4000	ALLWOOD DR
001.934	MD 162 A-	CROMWELL PARK DR (SB/L)
001.945	MD 162 A-	CROMWELL PARK DR
002.250	MD 176	DORSEY RD
002.250	CO 605	STEWART AVE

ROUTE NUMBER: MD 162 A

DIRECTION: SOUTH (NON INVENTORY)

MILEPOINT		MILEPOINT DESCRIPTION
000.000	CO 6228	BROAD CREEK DR (EB/L)
000.190	MD 162	AVIATION BLVD
000.200	MD 162	AVIATION BLVD (SB/L)

MARYLAND DEPARTMENT OF TRANSPORTATION
STATE HIGHWAY ADMINISTRATION
DATA SERVICES DIVISION

2022 HIGHWAY LOCATION REFERENCE

COUNTY: ANNE ARUNDEL
DISTRICT: 5
DATE: 1/17/2024
VERSION: 1.0

ROUTE NUMBER: MD 170

DIRECTION: SOUTH (NON INVENTORY)

MILEPOINT	MILEPOINT DESCRIPTION
000.000	BALTO CITY LINE
000.000 MD 2	GOV RITCHIE HWY
000.000 MD 2	POTEE ST
000.000 MU 1530	S HANOVER ST
000.010 MD 2	GOV RITCHIE HWY (SB/L)
000.010 MD 2	POTEE ST (SB/L)
000.040 CO 407	WEST MEADOW RD
000.050 OP 90	ALLEY WAY
000.100 CO 406	W EDGEVALE RD
000.160 CO 388	MORGAN RD
000.160 CO 405	W HILLTOP RD
000.190 CO 389	1ST AVE
000.230 CO 404	ARUNDEL RD W
000.240 OP 94	ALLEY WAY
000.260 CO 387	MARSHALL RD
000.290 CO 403	W ARDEN RD
000.300 CO 390	2ND AVE
000.350 OP 95	ALLEY WAY
000.350 CO 385	CHATHAM RD
000.350 CO 402	W RIVERVIEW RD
000.390 CO 391	3RD AVE
000.460 CO 392	4TH AVE
000.480 CO 399	GROVE PARK RD
000.490 OP 97	ALLEY WAY
000.510 OP 110	ALLEY
000.540 CO 393	5TH AVE
000.610 CO 394	6TH AVE
000.910 CO 398	10TH AVE
000.990 IS 895 B-	HARBOR TUNNEL THRUWAY
001.010 IS 895 B-	HARBOR TUNNEL THRUWAY (SB/L)
001.260 CO 133	THOMAS AVE
001.430 OP 126	RENE AVE

MARYLAND DEPARTMENT OF TRANSPORTATION
STATE HIGHWAY ADMINISTRATION
DATA SERVICES DIVISION

2022 HIGHWAY LOCATION REFERENCE

COUNTY: ANNE ARUNDEL
DISTRICT: 5
DATE: 1/17/2024
VERSION: 1.0

ROUTE NUMBER: MD 170

DIRECTION: SOUTH (NON INVENTORY)

MILEPOINT	MILEPOINT DESCRIPTION
001.440 CO 132	PEBLE DR
001.560 CO 131	ST CHARLES RD
001.740 CO 121	SCHOOL LA
001.820 CO 128	GIBBONS AVE
001.940 CO 129	HOFFMAN AVE
002.020 CO 130	HENSON AVE
002.280 MD 648 E-	BALTO ANNAPOLIS BLVD
002.390 CO 78	KOCH RD
002.578 RP 695	RAMP 8 FR MD 170 SB TO IS 695 WB
002.720	EXIT #6
002.726 IS 695	BALTO BELTWAY (INNER LOOP)
002.743 IS 695	BALTO BELTWAY (OUTER LOOP)
002.905 RP 695	RAMP 6 FR IS 695 EB TO MD 170 SB
002.941 CO 76	TWIN OAKS RD
003.020 CO 194	VALLEY RD
003.130 MD 169	W MAPLE RD
003.270 CO 188	SCHOOL LA
003.380 CO 187	BENTON AVE
003.620 CO 15	MUSIC LA
003.640 CO 3635	CABIN BRANCH LA
003.880 CO 10	ANDOVER RD
004.448 MD 162	AVIATION BLVD
004.845 SR 32	ELKRIDGE LANDING RD
005.084 SR 35	TERMINAL RD
005.092 SR 35	TERMINAL RD (SB/L)
005.330 RP 195	RAMP 2 FR MD 170 WB TO IS 195 NB
005.379 RP 195	RAMP 4 FR IS 195 NB TO MD 170 EB
005.417 RP 195	RAMP 1 FR RAMP 4 (FR IS195) TO MD 170 WB
005.450 RP 195	RAMP 3 FR MD 170 EB TO IS 195 NB
005.490 IS 195	METROPOLITAN BLVD
005.497 IS 195	METROPOLITAN BLVD (SB/L)
005.500	EXIT #1

MARYLAND DEPARTMENT OF TRANSPORTATION
STATE HIGHWAY ADMINISTRATION
DATA SERVICES DIVISION

2022 HIGHWAY LOCATION REFERENCE

COUNTY: ANNE ARUNDEL
DISTRICT: 5
DATE: 1/17/2024
VERSION: 1.0

ROUTE NUMBER: MD 170

DIRECTION: SOUTH (NON INVENTORY)

MILEPOINT	MILEPOINT DESCRIPTION
005.530 RP 195	RAMP 5 FR IS 195 SB TO MD 170 EB
005.580 RP 195	RAMP 7 FR MD 170 TO RAMP 6 (TO IS195 SB)
005.620 RP 195	RAMP 6 FR MD 170 EB TO IS 195 SB
005.630 RP 195	RAMP 8 FR IS 195 SB TO MD 170 WB
005.920 MD 995	AMTRAK WAY
005.940 MD 995	AMTRAK WAY (SB/L)
006.060 CO 4773	CORRIDOR RD
006.430 CO 573	STONEY RUN RD
006.480 RP 573	RAMP 3 FR STONEY RUN RD EB TO MD 170 NB
006.528 RP 573	RAMP 5 FR MD 170 SB TO RAMP 4
006.581 RP 573	RAMP 4 FR MD 170 NB TO STONEY RUN RD EB
007.570 MD 170 A-	MD 170 SPUR
007.800 MD 176	DORSEY RD
008.457 RP 100	RAMP 8 FR MD 170 TO RAMP 1 (TO MD100 WB)
008.561 MD 100	NO NAME (WB/L)
008.561 RP 100	RAMP 1 FR MD 170 NB TO MD 100 WB
008.570	EXIT #11
008.578 MD 100	NO NAME
008.578 RP 100	RAMP 3 FR MD 100 EB TO MD 170 NB
008.664 RP 100	RAMP 6 FR RAMP 3 (FR MD100 EB) TO MD 170
008.850 CO 918	DENSON DR
008.996 OP 286	NO NAME
009.150 CO 917	MINNETONKA RD
009.150 CO 6029	MORGAN STATION RD
009.445 MD 174	REECE RD (SB/L)
009.455 MD 174	REECE RD
009.580 CO 4282	OLD DONALDSON AVE
009.890 CO 1151	NORCROSS LA
010.130 CO 6135	JASONS LANDING WAY
010.170 OP 291	NO NAME
010.340 OP 7022	CUNNINGHAM RD
010.360 CO 1149	DONALD AVE

MARYLAND DEPARTMENT OF TRANSPORTATION
STATE HIGHWAY ADMINISTRATION
DATA SERVICES DIVISION

2022 HIGHWAY LOCATION REFERENCE

COUNTY: ANNE ARUNDEL
DISTRICT: 5
DATE: 1/17/2024
VERSION: 1.0

ROUTE NUMBER: MD 170

DIRECTION: SOUTH (NON INVENTORY)

MILEPOINT		MILEPOINT DESCRIPTION
010.510	CO 6996	NAPA CT
010.590	CO 1148	HARVEY AVE
010.650	CO 1146	GEORGIA AVE
010.710	CO 1145	VIRGINIA AVE
010.770	CO 1144	WASHINGTON AVE
010.790	CO 1140	FLORIDA AVE
010.830	CO 1141	MARYLAND AVE
010.860	CO 1139	MONARD AVE
010.930	CO 1137	EVERGREEN RD
010.980	CO 1134	WATTS AVE
011.060	CO 1133	ROGERS LA
011.280	CO 1132	GRIMM RD
011.390	CO 6355	BENNETT PL
011.430	CO 6354	GRANDE VIEW AVE
011.460	CO 4212	MIDWAY RD
011.830	CO 1128	JACKSON GROVE RD
011.830	CO 1129	OLD MILL RD
011.901	RP 32	RAMP 8 FR MD 170 SB TO MD 32 WB
011.963	RP 32	RAMP 1 FR MD 170 TO RAMP 8 (TO MD 32 WB)
012.010	MD 32	NO NAME
012.026	MD 32	NO NAME (SB/L)
012.076	RP 32	RAMP 3 FR RAMP 6 (FR MD 32 EB) TO MD 170
012.115	RP 32	RAMP 6 FR MD 32 EB TO MD 170 SB
012.274	CO 1125	MAYFIELD RD
012.365	CO 1124	BETSON AVE
012.365	CO 5689	CROSSROADS DR
012.429	CO 1123	BUCKLINA AVE
012.500	CO 1122	LAMONTE AVE
012.660	CO 1027	PINE AVE
012.965	MD 175	ANNAPOLIS RD
012.970	CO 5496	PINEY ORCHARD PKWY (SB/L)

MARYLAND DEPARTMENT OF TRANSPORTATION
STATE HIGHWAY ADMINISTRATION
DATA SERVICES DIVISION

2022 HIGHWAY LOCATION REFERENCE

COUNTY: ANNE ARUNDEL
DISTRICT: 5
DATE: 1/17/2024
VERSION: 1.0

ROUTE NUMBER: MD 173

DIRECTION: SOUTH (NON INVENTORY)

MILEPOINT	MILEPOINT DESCRIPTION
000.000	BALTO CITY LINE
000.000 MD 173	FORT SMALLWOOD RD (SB/L)
000.150 CO 3871	CABOT DR
000.435 CO 419	PITTMAN RD
000.573 CO 420	KEMBO RD (WB/L)
000.579 CO 420	KEMBO RD
000.604 OP 129	NO NAME
000.670 CO 421	WERNER RD
000.826 CO 4237	MARLEY NECK BLVD
000.934 CO 4289	GREEN ACRES DR
001.054 CO 424	SYCAMORE RD
001.148 CO 5979	LAUREN WAY
001.330 CO 1546	SOLLEY RD
001.725 CO 4688	ENERGY PKWY (WB/L)
001.732 CO 4688	ENERGY PKWY
002.236 CO 3998	CHESTNUT COVE DR
002.244 CO 3998	CHESTNUT COVE DR (NB/L)
002.360 CO 1581	KINGSWAY DR
002.420 CO 1579	CARVEL BEACH RD
002.630 CO 1577	GREENLAND BEACH RD
002.630 CO 1547	HILLTOP RD
002.680 CO 1562	FERNHILL RD
002.810 CO 1578	WELDON RD
002.930 MD 642	GREENLAND BEACH RD
002.950 CO 1567	PARKWAY
003.250 CO 1717	GRANADA RD
003.300	ATR STATION #0020
003.360 CO 1719	HOMELAND RD
003.440 CO 1734	CARROLL RD
003.460 CO 1732	MEADOW RD
003.500 CO 1716	MONTROSE RD
003.550 CO 1728	MANCHESTER RD

MARYLAND DEPARTMENT OF TRANSPORTATION
STATE HIGHWAY ADMINISTRATION
DATA SERVICES DIVISION

2022 HIGHWAY LOCATION REFERENCE

COUNTY: ANNE ARUNDEL
DISTRICT: 5
DATE: 1/17/2024
VERSION: 1.0

ROUTE NUMBER: MD 173

DIRECTION: SOUTH (NON INVENTORY)

MILEPOINT		MILEPOINT DESCRIPTION
003.580	CO 1730	DALE RD
003.600	CO 1715	SOMERSET RD
003.640	CO 1727	POPLAR RD
003.685	CO 1714	CLOVERHILL RD
003.728	CO 1710	BAR HARBOR RD
003.728	CO 1729	RIVIERA DR
003.820	CO 1722	RUGBY RD
003.870	CO 1721	BEDFORD RD
003.880	CO 1708	JOHNSON RD
003.920	CO 1718	GENEVA RD
004.010	CO 5063	COTTAGE GROVE RD
004.020	CO 1711	KENTON RD
004.260	CO 1699	APPIAN WAY
004.400	CO 4609	ELIZABETHS LANDING WAY
004.400	CO 6973	PASADENA YACHT YARD RD
004.480	CO 1698	HILLSIDE RD
004.560	CO 1696	FARMVIEW RD
004.650	CO 1695	ROCK HILL RD
004.730	CO 1633	DUVALL HWY
004.730	CO 1694	VALLEY RD
004.790	CO 1693	MEADOW VIEW RD
005.000	CO 2043	EDWIN RAYNOR BLVD
005.057	MD 173 A-	ROCK HILL RD
005.106	CO 6261	MARINERS COVE DR
005.160	CO 1691	HILLCREEK RD
005.260	CO 1850	JUNE WAY
005.260	CO 5087	PEKIN CT
005.460	CO 6260	AMHERST CT
005.560	CO 5730	GALLATIN WAY
005.790	CO 1849	ELIZABETH RD
005.919	MD 607	HOG NECK RD
005.930	CO 1848	OLD FORT SMALLWOOD RD

MARYLAND DEPARTMENT OF TRANSPORTATION
STATE HIGHWAY ADMINISTRATION
DATA SERVICES DIVISION

2022 HIGHWAY LOCATION REFERENCE

COUNTY: ANNE ARUNDEL
DISTRICT: 5
DATE: 1/17/2024
VERSION: 1.0

ROUTE NUMBER: MD 173

DIRECTION: SOUTH (NON INVENTORY)

MILEPOINT		MILEPOINT DESCRIPTION
006.040	CO 5975	MIDDLEBURY DR
006.220	CO 5071	WHITES COVE RD
006.440	CO 1847	WATER OAK POINT RD
006.576	CO 6603	BRAID HILLS DR
006.584	CO 6603	BRAID HILLS DR (NB/L)
007.237	CO 6923	DEVERE DR (NB/L)
007.243	CO 6923	DEVERE DR
007.590	CO 1809	BAYSIDE BEACH RD
007.670	CO 1802	COLONY RD
007.730	CO 1808	RUSSELL AVE
007.800	CO 1799	WALL DR
007.967	CO 5288	FOX HOLLOW RUN
007.973	CO 5288	FOX HOLLOW RUN (WB/L)
008.140	CO 6365	YORKIE AVE
008.170	CO 1797	NO NAME
008.210	CO 1798	FAIRVIEW BEACH RD
008.210	CO 4260	VENETIAN DR
008.280	CO 1794	ARUNDEL RD
008.350	CO 1793	HILLTOP RD
008.420	CO 1792	MAIN AVE
008.480	CO 1790	NORTH AVE
008.600	CO 1785	CREMEN RD
008.789	CO 1787	PARKSIDE DR
008.910		ROAD END

ROUTE NUMBER: MD 174

DIRECTION: WEST (NON INVENTORY)

MILEPOINT		MILEPOINT DESCRIPTION
000.000	MD 3 BU	CRAIN HWY
000.170	CO 606	THELMA AVE
000.290	RP 100	RAMP 4 FR MD 100 NB TO MD 174 EB

MARYLAND DEPARTMENT OF TRANSPORTATION
STATE HIGHWAY ADMINISTRATION
DATA SERVICES DIVISION

2022 HIGHWAY LOCATION REFERENCE

COUNTY: ANNE ARUNDEL
DISTRICT: 5
DATE: 1/17/2024
VERSION: 1.0

ROUTE NUMBER: MD 174

DIRECTION: WEST (NON INVENTORY)

MILEPOINT	MILEPOINT DESCRIPTION
000.307 MD 100	NO NAME (WB/L)
000.320	EXIT #14
000.331 MD 100	NO NAME
000.350 RP 100	RAMP 6 FR MD 174 EB TO MD 100 SB
000.460 CO 862	JONATHAN AVE
000.560 CO 861	OLD STAGE RD
000.700 CO 865	PAMELA RD
000.760 MD 779	OLD QUARTERFIELD RD
000.910 RP 97	RAMP 4 FR IS 97 NB TO MD 174 EB
000.925 RP 97	RAMP 1 FR RAMP 4 (FR IS97 NB) TO MD 174
000.930 RP 97	RAMP 2 FR MD 174 TO RAMP 3 (TO IS97 NB)
000.990 IS 97	NO NAME
001.000	EXIT #13 (IS 97)
001.010 IS 97	NO NAME (SB/L)
001.156 CO 6859	GEORGE CLAUSS BLVD
001.156 RP 97	RAMP 8 FR RAMP 5 (FR IS97 SB) TO MD 174
001.164 CO 6859	GEORGE CLAUSS BLVD (SB/L)
001.164 RP 97	RAMP 7 FR MD 174 TO RAMP 6 (TO IS97 SB)
001.280 CO 3656	PARKE WEST DR
001.280 OP 5475	QUARTERFIELD PK DR
001.390 CO 908	QUEENSTOWN RD
001.550 CO 912	ELMHURST RD
001.550 CO 4270	WESTPHALIA DR
001.718 OP 4540	OLD SECT QUARTERFIELD RD
001.770 CO 907	QUARTERFIELD RD
002.170 OP 258	HUBBARD LA
002.250 CO 4015	WALNUT GROVE RD
002.730 CO 910	WB&A RD
002.950 CO 6995	BRASSWOOD LA
003.060 CO 4282	OLD DONALDSON AVE
003.360 CO 1175	CLARK STATION RD
003.450 MD 170	TELEGRAPH RD

MARYLAND DEPARTMENT OF TRANSPORTATION
STATE HIGHWAY ADMINISTRATION
DATA SERVICES DIVISION

2022 HIGHWAY LOCATION REFERENCE

COUNTY: ANNE ARUNDEL
DISTRICT: 5
DATE: 1/17/2024
VERSION: 1.0

ROUTE NUMBER: MD 174

DIRECTION: WEST (NON INVENTORY)

MILEPOINT		MILEPOINT DESCRIPTION
003.770	CO 3716	ANDORICK DR
003.840	CO 4250	OLD CAMP MEADE RD
004.017	CO 7035	HIDEAWAY PL
004.290	CO 935	SEVERN RD
004.530	CO 3722	NEW DISNEY RD
004.530	CO 3979	REDBRIDGE DR
004.649	CO 7203	CORTANA PL
004.890	CO 1004	LOVING RD
005.060	CO 3648	MEADE VILLAGE RD
005.191	CO 7037	CARINOSO WAY
005.197	CO 7037	CARINOSO WAY
005.440	CO 1008	PIONEER DR
005.600	CO 1010	REECE HEIGHTS DR
005.600	CO 7253	REECEWOOD DR
005.789	CO 7219	SAPPLING DR
005.920	CO 5574	JACOBS RD W
005.920	GV 174	REECE RD

ROUTE NUMBER: MD 175

DIRECTION: SOUTH (NON INVENTORY)

MILEPOINT		MILEPOINT DESCRIPTION
000.000	MD 175	WATERLOO RD
000.150	MD 723	OLD JESSUP RD
000.210	SR 6	ENT TO HOUSE OF CORRECTIONS
000.490	CO 955	WIGLEY AVE
000.620	OP 5647	OAK RIDGE RD
000.930	CO 5455	NATIONAL BUSINESS PKWY
001.190	CO 5768	RACE RD
001.190	CO 939	SELLNER RD
001.250	RP 295	RAMP 8 FR MD 295 SB TO MD 175 WB
001.290	RP 295	RAMP 6 FR MD 175 EB TO MD 295 SB

MARYLAND DEPARTMENT OF TRANSPORTATION
STATE HIGHWAY ADMINISTRATION
DATA SERVICES DIVISION

2022 HIGHWAY LOCATION REFERENCE

COUNTY: ANNE ARUNDEL
DISTRICT: 5
DATE: 1/17/2024
VERSION: 1.0

ROUTE NUMBER: MD 175

DIRECTION: SOUTH (NON INVENTORY)

MILEPOINT	MILEPOINT DESCRIPTION
001.360 RP 295	RAMP 5 FR MD 295 SB TO MD 175 EB
001.387 MD 295	BALTIMORE WASHINGTON PKWY (SB/L)
001.413 MD 295	BALTIMORE WASHINGTON PKWY
001.440 RP 295	RAMP 1 FR MD 295 NB TO MD 175 WB
001.460 RP 295	RAMP 3 FR MD 175 EB TO MD 295 NB
001.539 RP 295	RAMP 9 FR RP 4 FR MD 295 NB TO MD 175 EB
001.580 RP 295	RAMP 2 FR MD 175 WB TO MD 295 NB
001.630 MD 175 AA	MAX BLOB PARK RD
001.630 CO 6947	MILESTONE PKWY
001.929 CO 4291	MCCARRON CT
001.929 CO 7124	PARKSIDE BLVD
002.133 CO 7235	NEWMANSTOWN DR
002.133 CO 7127	VANGUARD DR
002.548 MD 713	ROCKENBACH RD (SB/L)
002.552 MD 713	ROCKENBACH RD
002.770 GV 160	26TH ST
002.770 CO 936	DISNEY RD
002.992 GV 162	MACARTHUR RD
003.401 GV 197	CLARK RD
003.890 GV 174	REECE RD
004.059 GV 198	WALKER DR
004.156 GV 199	FORREST AVE
004.190 CO 1014	JACKSON GROVE RD
004.530 CO 6034	CHARTER OAKS BLVD
004.530 GV 438	MAPES RD
004.880 CO 6035	BLUE WATER BLVD
004.880 GV 435	LLEWELLYN AVE
005.110 CO 5454	BERGER ST
005.249 RP 32	RAMP 8 FR MD 175 SB TO MD 32 WB
005.252 RP 32	RAMP 2 FR MD 32 WB TO MD 175 NB
005.347 RP 32	RAMP 7 FR RAMP 2 (FR MD32 WB) TO MD 175
005.408 RP 32	RAMP 1 FR MD 175 NB TO MD 32 WB

MARYLAND DEPARTMENT OF TRANSPORTATION
STATE HIGHWAY ADMINISTRATION
DATA SERVICES DIVISION

2022 HIGHWAY LOCATION REFERENCE

COUNTY: ANNE ARUNDEL
DISTRICT: 5
DATE: 1/17/2024
VERSION: 1.0

ROUTE NUMBER: MD 175

DIRECTION: SOUTH (NON INVENTORY)

MILEPOINT	MILEPOINT DESCRIPTION
005.469 MD 32	NO NAME
005.486 MD 32	NO NAME (SB/L)
005.505 RP 32	RAMP 5 FR MD 175 SB TO MD 32 EB
005.565 RP 32	RAMP 4 FR MD 175 TO RAMP 5 (TO MD 32 EB)
005.574 RP 32	RAMP 3 FR RAMP 6 (FR MD32 EB) TO MD 175
005.630 RP 32	RAMP 6 FR MD 32 EB TO MD 175 SB
005.790 CO 1021	BALDWIN RD
005.880 CO 1016	NEVADA AVE
005.960 CO 1018	DARE ST
006.030 CO 6253	TOWN CENTER BLVD
006.120 CO 1024	LOKUS RD
006.380 CO 5499	WINMEYER AVE
006.450 CO 1025	BALTIMORE AVE
006.545 CO 5496	PINEY ORCHARD PKWY (SB/L)
006.555 CO 5496	PINEY ORCHARD PKWY
006.830 CO 1030	HARDING AVE
006.910 CO 1031	OAKTON RD
007.537 CO 4645	ODENTON RD (WB/L)
007.548 CO 1097	HIGGINS DR
007.548 CO 4645	ODENTON RD
007.559 CO 1097	HIGGINS DR (NB/L)
007.923 CO 1191	WATTS RD
007.983 OP 5301	CAROL AVE
008.083 CO 1193	SECOND ST
008.223 CO 1197	ST MARYS AVE
008.343 CO 5529	BURNS CROSSING RD
008.543 CO 1071	DAIRY FARM RD
008.593 CO 3696	OLD DAIRY FARM RD
008.653 GV 136	DAIRY LN
008.653 CO 1332	GAMBRILLS RD
008.723 CO 1198	CLAFFY AVE
008.843 CO 1198	CLAFFY AVE

MARYLAND DEPARTMENT OF TRANSPORTATION
STATE HIGHWAY ADMINISTRATION
DATA SERVICES DIVISION

2022 HIGHWAY LOCATION REFERENCE

COUNTY: ANNE ARUNDEL
DISTRICT: 5
DATE: 1/17/2024
VERSION: 1.0

ROUTE NUMBER: MD 175

DIRECTION: SOUTH (NON INVENTORY)

MILEPOINT	MILEPOINT DESCRIPTION
009.003 CO 1201	HOLLADAY ST
009.043 CO 1199	CALIFORNIA TERR
009.493 CO 1204	MCKNEW RD
009.673 MD 3	ROBERT CRAIN HWY (SB/L)
009.803 CO 1207	MILLERSVILLE RD
009.803 MD 3	ROBERT CRAIN HWY

ROUTE NUMBER: MD 176

DIRECTION: WEST (NON INVENTORY)

MILEPOINT	MILEPOINT DESCRIPTION
000.000 CO 3616	8TH AVE NW
000.000 MD 648 E-	BALTO ANNAPOLIS BLVD
000.110 CO 634	CENTRAL AVE
000.410 RP 97	RAMP 2 FR MD 176 WB TO IS 97 NB
000.450 RP 97	RAMP 3 FR MD 176 TO RAMP 2 (TO IS97 NB)
000.500 RP 97	RAMP 1 FR IS 97 NB TO MD 176 WB
000.655 IS 97	NO NAME
000.670	EXIT #15
000.683 IS 97	NO NAME (SB/L)
000.761 RP 97	RAMP 7 FR MD 176 TO RAMP 6 (TO IS97 SB)
000.917 MD 162	AVIATION BLVD
000.917 CO 605	STEWART AVE
000.928 MD 162	AVIATION BLVD (SB/L)
000.928 CO 605	STEWART AVE
001.075 CO 602	ZACHARY LA
002.090 CO 598	ARUNDEL AVE
002.151 CO 910	WB&A RD
002.199 CO 3973	WB&A RD
002.235 CO 597	MCPHERSON RD
002.320 CO 4701	DIGIULIAN BLVD
002.485 CO 5322	MCCORMICK DR (NB/L)

MARYLAND DEPARTMENT OF TRANSPORTATION
STATE HIGHWAY ADMINISTRATION
DATA SERVICES DIVISION

2022 HIGHWAY LOCATION REFERENCE

COUNTY: ANNE ARUNDEL
DISTRICT: 5
DATE: 1/17/2024
VERSION: 1.0

ROUTE NUMBER: MD 176

DIRECTION: WEST (NON INVENTORY)

MILEPOINT		MILEPOINT DESCRIPTION
002.495	CO 5322	MCCORMICK DR
002.873	CO 4924	CONNELLY DR
003.030	MD 652	OLD TELEGRAPH RD
003.220	CO 596	LOCUST DR
003.270	CO 595	KELLY LA
003.300	CO 594	MULBERRY RD
003.320	CO 586	HAWKINS DR
003.420	MD 170 A-	MD 170 SPUR
003.570	MD 170	TELEGRAPH RD
003.635	MD 645 D-	OLD DORSEY RD
003.908	CO 928	HARMANS RD
003.908	CO 585	SHIPLEY AVE
004.025	CO 4158	CANDLEWOOD RD
004.035	CO 4158	CANDLEWOOD RD (SB/L)
004.100	CO 4913	OLD DORSEY RD
004.180	CO 4620	SANDALWOOD CT
004.311	CO 924	LEEDS RD
004.352	CO 4157	ASHTON RD
004.601	CO 582	RIDGE RD
004.770	MD 713	ARUNDEL MILLS BLVD
004.770	CO 5769	NEW RIDGE RD
005.290	CO 6219	AIRPORT 100 WAY
005.530	MD 100 N-	WRIGHT RD
005.590	OP 310	ABRAHAM RD
005.630	CO 6429	DORSEY RD

ROUTE NUMBER: MD 177

DIRECTION: WEST (NON INVENTORY)

MILEPOINT		MILEPOINT DESCRIPTION
000.000		ROAD END @ GIBSON ISLAND
000.710	OP 556	BAY DR

MARYLAND DEPARTMENT OF TRANSPORTATION
STATE HIGHWAY ADMINISTRATION
DATA SERVICES DIVISION

2022 HIGHWAY LOCATION REFERENCE

COUNTY: ANNE ARUNDEL
DISTRICT: 5
DATE: 1/17/2024
VERSION: 1.0

ROUTE NUMBER: MD 177

DIRECTION: WEST (NON INVENTORY)

MILEPOINT		MILEPOINT DESCRIPTION
001.000	OP 559	NO NAME
001.110	OP 560	NO NAME
001.170	OP 558	FLANAGAN FARM RD
001.350	CO 5513	BLUE WATERS FARM RD
002.030	CO 1908	PINEHURST RD
002.280	CO 1903	DOCK RD
002.450	CO 1916	MILBURN CIR
002.450	CO 1898	VENTNOR RD
003.100	CO 1919	LONG POINT RD
003.250	CO 1896	FOREST GLEN DR
003.250	CO 1952	HICKORY POINT RD
003.360	CO 1964	OLD MOUNTAIN RD
003.710	CO 1964	OLD MOUNTAIN RD
003.790	CO 1965	MARYLAND AVE
003.990	CO 1890	FOREST DR
004.030	CO 1970	S CAROLINA AVE
004.240	CO 1884	BODKIN AVE
004.360	CO 1883	LYNDALE RD
004.400	CO 1975	NORTH SHORE RD
004.550	CO 1882	ALVIN RD
004.600	OP 5257	DOROTHY MEEKS LA
004.650	CO 1881	MARYLAND RD
004.760	CO 1880	GARLAND RD
004.790	CO 1986	LAKE SHORE DR
004.820	CO 1879	BUSSENIUS RD
004.910	CO 1878	CAROL DR
004.920	CO 2007	LUKE DR
004.950	CO 1877	OAK DR
004.970	CO 2008	FALLON DR
005.050	OP 531	PENN DR
005.150	CO 2009	WOODS RD
005.300	CO 3576	FAIRWOOD DR

MARYLAND DEPARTMENT OF TRANSPORTATION
STATE HIGHWAY ADMINISTRATION
DATA SERVICES DIVISION

2022 HIGHWAY LOCATION REFERENCE

COUNTY: ANNE ARUNDEL
DISTRICT: 5
DATE: 1/17/2024
VERSION: 1.0

ROUTE NUMBER: MD 177

DIRECTION: WEST (NON INVENTORY)

MILEPOINT		MILEPOINT DESCRIPTION
005.470	OP 526	MEEHLING RD
005.500	CO 5106	LOBLOLLY LA
005.600	MD 990	NO NAME
005.720	MD 100	NO NAME
005.730	OP 7037	SCHMIDTS LA
005.847	MD 100	NO NAME (WB/L)
006.070	CO 1863	TEMPLE DR
006.180	CO 5156	POSTAL CT
006.390	CO 1860	ELIZABETH RD
006.390	CO 2028	MAGOTHY BEACH RD
006.520	CO 1873	BROADWAY
006.630	CO 1875	ARTIC DR
006.690	MD 607	MAGOTHY BRIDGE RD
006.790	OP 4217	ENT TO SCHOOL
007.186	CO 2043	EDWIN RAYNOR BLVD
007.360	CO 2046	DISNEY AVE
007.370	CO 1684	TICK NECK RD
007.450	CO 2047	MARGARET AVE
007.530	CO 2048	BROOKFIELD RD
007.630	CO 1688	MAYFIELD RD
007.630	CO 6310	SAGAMORE WAY
007.690	CO 4800	MANSION HOUSE CROSSING
007.800	CO 1618	GREEN FOREST DR
007.870	CO 2052	ARMIGER DR
007.900	CO 1619	E SHORE RD
008.010	CO 1607	CATHERINE AVE
008.140	CO 1631	OUTING AVE
008.300	CO 3933	GEORGE WILLING AVE
008.370	CO 3934	ESCALON AVE
008.470	CO 3996	APPALACHIAN DR
008.470	CO 7241	ROYAL PALM DR
008.810	CO 3995	MOUNTAIN ESTATES DR

MARYLAND DEPARTMENT OF TRANSPORTATION
STATE HIGHWAY ADMINISTRATION
DATA SERVICES DIVISION

2022 HIGHWAY LOCATION REFERENCE

COUNTY: ANNE ARUNDEL
DISTRICT: 5
DATE: 1/17/2024
VERSION: 1.0

ROUTE NUMBER: MD 177

DIRECTION: WEST (NON INVENTORY)

MILEPOINT		MILEPOINT DESCRIPTION
008.940	CO 1546	SOLLEY RD
008.940	MD 648 H-	WATERFORD RD
009.030	OP 468	CARNENE DR
009.090	OP 467	LEA RD
009.190	OP 5111	GOLDENROD RD
009.240	CO 5873	MOUNTAIN VIEW WAY
009.370	CO 1545	CALDWELL RD
009.820	CO 1544	FREETOWN RD
009.928	MD 915 A-	LONG HILL RD
010.139	MD 648 E-	BALTO ANNAPOLIS BLVD
010.225	RP 10	RAMP 2 FR MD 177 WB TO MD 10 NB
010.248	RP 10	RAMP 3 FR MD 177 EB TO RAMP 2 (TO MD 10)
010.311	MD 10	ARUNDEL EXPWY
010.360	MD 10	ARUNDEL EXPWY (SB/L)
010.472	RP 10	RAMP 5 FR RAMP 8 (FR MD 10) TO MD 177 EB
010.497	RP 10	RAMP 8 FR MD 10 SB TO MD 177 WB
010.895	MD 2	GOV RITCHIE HWY
010.910	MD 2	GOV RITCHIE HWY (SB/L)

ROUTE NUMBER: MD 178

DIRECTION: SOUTH (NON INVENTORY)

MILEPOINT		MILEPOINT DESCRIPTION
000.000	CO 5461	VETERANS HWY
000.200	MD 178 A-	GENERALS HWY
000.400	CO 1205	CEDARCROFT RD
000.550	OP 374	NO NAME
000.780	CO 4559	SHAWNEE CT
000.940	CO 1206	INDIAN LANDING RD
000.940	CO 1207	MILLERSVILLE RD
001.651	CO 1221	BALTIMORE HILL RD
001.651	CO 1222	SUNRISE BEACH RD

MARYLAND DEPARTMENT OF TRANSPORTATION
STATE HIGHWAY ADMINISTRATION
DATA SERVICES DIVISION

2022 HIGHWAY LOCATION REFERENCE

COUNTY: ANNE ARUNDEL
DISTRICT: 5
DATE: 1/17/2024
VERSION: 1.0

ROUTE NUMBER: MD 178

DIRECTION: SOUTH (NON INVENTORY)

MILEPOINT	MILEPOINT DESCRIPTION
001.951 CO 1219	WATERBURY RD
002.041 OP 373	LAYFIELD LA
002.281 CO 6702	TALL TIMBERS DR
002.571 CO 6701	GUMBOTTOM RD
002.721 RP 97	RAMP 2 FR MD 178 WB TO IS 97 NB
002.831 CO 1330	PAUL BIRCH DR
002.921 CO 1329	RIPLEY RD
002.981 CO 1328	HERALD HARBOR RD
003.171 CO 2618	FAIRFIELD LOOP RD
003.242 CO 6764	TAILWIND LN
003.741 OP 774	HARRELL RD
003.871 CO 2619	CROWNSVILLE RD
004.046 CO 5539	WILD CRANBERRY DR (SB/L)
004.051 CO 5539	WILD CRANBERRY DR
005.207 CO 5198	BELVOIR FARMS RD (SB/L)
005.215 CO 5198	BELVOIR FARMS RD
005.381 CO 2751	HONEYSUCKLE LA
005.511 MD 798	OLD GENERALS HWY
005.871 CO 6398	MANSION WOODS RD
005.991 CO 2752	OLD GENERALS HWY
006.129 CO 6994	COVINGTON WAY
006.281 CO 2754	DUNTON RD
006.480 OP 843	NO NAME
006.528 CO 4536	CORBIN PKWY
006.562 CO 4495	CARRIAGE HILL PKWY (SB/L)
006.570 CO 4495	CARRIAGE HILL PKWY
007.071 CO 2755	EPPING FOREST RD
007.281 CO 2765	KNOLLWOOD DR
007.421 CO 2766	VALLEY RD
007.514 CO 4560	TROUT RD
007.727 CO 2774	BESTGATE RD
007.731 CO 5824	HOUSLEY RD

MARYLAND DEPARTMENT OF TRANSPORTATION
STATE HIGHWAY ADMINISTRATION
DATA SERVICES DIVISION

2022 HIGHWAY LOCATION REFERENCE

COUNTY: ANNE ARUNDEL
DISTRICT: 5
DATE: 1/17/2024
VERSION: 1.0

ROUTE NUMBER: MD 178

DIRECTION: SOUTH (NON INVENTORY)

MILEPOINT		MILEPOINT DESCRIPTION
007.735	CO 2774	BESTGATE RD (EB/L)
008.071	MD 450	DEFENSE HWY

ROUTE NUMBER: MD 179

DIRECTION: WEST (NON INVENTORY)

MILEPOINT		MILEPOINT DESCRIPTION
000.000	CO 2488	CAPE ST CLAIRE RD
000.053	CO 6841	SAINT CLAIRE CT
000.053	MD 931 U-	WOODLAND CIR
000.107	CO 5034	WALNUT RIDGE DR
000.330	MD 931 Q-	COLLEGE PKWY
000.460	RP 50	RAMP 8 FR MD 179 SB TO US 50 WB
000.510	RP 50	RAMP 1 FR MD 179 TO RAMP 8 (TO US 50 WB)
000.584	US 50	BLUE STAR MEMORIAL HWY (WB/L)
000.590		EXIT #29
000.596	US 50	BLUE STAR MEMORIAL HWY
000.740	MD 908 A-	BUSCHS FRONTAGE RD
000.806	MD 931 L-	HOLLY DR
001.070	OP 760	DUVALL RD
001.190	OP 762	WILKINSON LA
001.480	CO 2519	PLEASANT PLAINS RD
001.520	CO 5466	OLD MILL BOTTOM RD S
001.890	OP 763	CLAY HILL RD
002.550	CO 4676	MEADOW VALLEY
002.930	CO 2537	BROWNS WOODS RD
003.020	CO 5228	MARTINS COVE RD
003.140	MD 648 A-	BALTO ANNAPOLIS BLVD
003.140	CO 5176	SHARPE RD

MARYLAND DEPARTMENT OF TRANSPORTATION
STATE HIGHWAY ADMINISTRATION
DATA SERVICES DIVISION

2022 HIGHWAY LOCATION REFERENCE

COUNTY: ANNE ARUNDEL
DISTRICT: 5
DATE: 1/17/2024
VERSION: 1.0

ROUTE NUMBER: MD 198

DIRECTION: WEST (NON INVENTORY)

MILEPOINT	MILEPOINT DESCRIPTION	
000.000	GV 438	MAPES RD
000.000		ROAD END - GATE
000.282	RP 32	RAMP 2 FR MD 198 WB TO MD 32 NB
000.342	MD 32	SAVAGE RD
000.362	MD 32	MAPES RD (SB/L)
000.420	RP 32	RAMP 8 FR MD 32 SB TO MD 198 WB
000.955	GV 501	SIDE RD
001.280	GV 507	BALD EAGLE DR
001.700	GV 398	SIDE RD
001.850	MD 216 I-	WELCHS CT
001.990	MD 216 B-	OLD PORTLAND RD
002.099	CO 7238	RESERVE BLVD
002.670	RP 295	RAMP 2 FR MD 198 WB TO MD 295 NB
002.840	RP 295	RAMP 1 FR MD 295 NB TO MD 198 WB
002.950	MD 295	BALTIMORE WASHINGTON PKWY
002.960	MD 295	BALTIMORE WASHINGTON PKWY (SB/L)
003.030	RP 295	RAMP 5 FR RAMP 8 (FR MD 295) TO MD 198
003.040	RP 295	RAMP 8 FR MD 295 SB TO MD 198 WB
003.196	CO 996	RUSSETT GREEN E
003.204	CO 996	RUSSETT GREEN E (SB/L)
003.446	CO 5584	RUSSETT GREEN W
003.454	CO 5584	RUSSETT GREEN W (SB/L)
003.780	CO 995	WHISKEY BOTTOM RD
004.064	CO 975	OLD LINE AVE
004.300	CO 4912	BROCK BRIDGE RD
004.870		BEGIN STRUCTURE 160078041
004.930		END STRUCTURE 160078041
004.930	MD 198	FORT MEADE RD (WB/L)
004.930		PRINCE GEORGES CO/L

MARYLAND DEPARTMENT OF TRANSPORTATION
STATE HIGHWAY ADMINISTRATION
DATA SERVICES DIVISION

2022 HIGHWAY LOCATION REFERENCE

COUNTY: ANNE ARUNDEL
DISTRICT: 5
DATE: 1/17/2024
VERSION: 1.0

ROUTE NUMBER: MD 214

DIRECTION: (NON INVENTORY)

MILEPOINT	MILEPOINT DESCRIPTION
000.010 CO 3300	OAKFORD AVE
000.030 CO 3290	CEDAR AVE
000.100 CO 3307	ELM ST
000.130 CO 3299	BEVERLEY AVE
000.160 CO 3297	BEVERLY PL
000.220 CO 3296	POPLAR AVE
000.290 CO 3295	LAKEVIEW AVE
000.350 CO 3294	LINDEN AVE
000.410 CO 3293	CADLE AVE
000.480 CO 3291	SPRUCE AVE
000.570 CO 3289	MAYO AVE
000.570 CO 4253	ROGERS RD
000.610 CO 3288	DAVES RD
000.670 CO 3287	SHESLEY RD
000.820 CO 3286	COLLISON RD
000.870 OP 1024	NO NAME
000.963 CO 6976	JAMES WAY
001.370 CO 3261	SHOREHAM BEACH RD
001.490 CO 3313	CARRS WHARF RD
001.500 CO 3274	MAYO RIDGE RD
001.550 OP 4829	POST OFFICE SERVICE RD
001.640 CO 3272	WIERS RD
001.864 CO 3233	TURKEY POINT RD
002.110 CO 3224	PONDER DR
002.120 CO 3209	WINDING RD
002.270 CO 3219	RIVER RD
002.270 CO 3207	SELBY BLVD
002.340 CO 3195	8TH AVE
002.480 CO 3216	HOLLY RD
002.500 CO 3194	HILLSIDE AVE
002.563 CO 6889	GREAT HERON DR
002.650 CO 4266	SELBY HEIGHTS DR

MARYLAND DEPARTMENT OF TRANSPORTATION
STATE HIGHWAY ADMINISTRATION
DATA SERVICES DIVISION

2022 HIGHWAY LOCATION REFERENCE

COUNTY: ANNE ARUNDEL
DISTRICT: 5
DATE: 1/17/2024
VERSION: 1.0

ROUTE NUMBER: MD 214

DIRECTION: (NON INVENTORY)

MILEPOINT		MILEPOINT DESCRIPTION
002.830	CO 3192	RIVER CLUB DR
002.990	CO 3191	W SHORE DR
003.203	CO 6749	OAK LA
003.340	OP 991	CAMP LETTS RD
003.589	CO 3157	LOCH HAVEN RD
004.050	OP 5617	HOPE CHAPEL RD
004.125	MD 468	MUDDY CREEK RD
004.561	CO 6489	GALEWOOD DR
004.907	MD 253	MAYO RD
005.216	CO 5530	STEPNEYS LA
005.495	MD 2	SOLOMONS ISLAND RD
005.505	MD 2	SOLOMONS ISLAND RD (SB/L)
005.579	CO 3035	WELCHS DR
005.910	MD 214 A-	PIKE RIDGE RD
006.290	CO 3031	ROLLING RD
006.437	CO 6409	FERN HILL CT
006.443	CO 6409	FERN HILL CT (SB/L)
007.120	CO 2747	BEARDS POINT RD
007.120	CO 2746	BRICK CHURCH RD
007.800	OP 802	BEALL DR
007.830	CO 2749	RIVA RD
008.020	CO 2743	WILLIAMSBURG RD
008.170	CO 5658	ASHLAND DR
008.170	CO 2737	VICKSBURG DR
008.250	CO 6089	CASTLE WAY
008.880	CO 2735	BIRDSVILLE RD
008.880	MD 424	DAVIDSONVILLE RD
009.287	CO 5784	COTTAGE FARM WAY (SB/L)
009.293	CO 5784	COTTAGE FARM WAY
009.460	CO 5209	FOXHALL DR
009.600	CO 2732	QUEEN ANNE BRIDGE RD
010.160	CO 4898	FRIENDS CHOICE DR

MARYLAND DEPARTMENT OF TRANSPORTATION
STATE HIGHWAY ADMINISTRATION
DATA SERVICES DIVISION

2022 HIGHWAY LOCATION REFERENCE

COUNTY: ANNE ARUNDEL
DISTRICT: 5
DATE: 1/17/2024
VERSION: 1.0

ROUTE NUMBER: MD 214

DIRECTION: (NON INVENTORY)

MILEPOINT		MILEPOINT DESCRIPTION
010.860	CO 2714	PATUXENT RIVER RD
010.990	CO 4569	ASPEN CT
011.170	CO 2728	PATUXENT CROSSOVER
011.540	MD 214	CENTRAL AVE

ROUTE NUMBER: MD 255

DIRECTION: WEST (NON INVENTORY)

MILEPOINT		MILEPOINT DESCRIPTION
000.000	CO 3332	MAIN ST
000.010	CO 3331	RIVERSIDE DR
000.090	CO 6491	E BENNING RD
000.220	CO 3333	CHURCH LA
000.330	CO 3329	WOODFIELD RD
000.410	OP 5506	SIEGERT LA
000.510	CO 3335	LERCH CREEK DR
000.650	CO 4171	ANCHORS WAY
000.650	CO 3328	W BENNING RD
001.060	MD 468	MUDDY CREEK RD
002.170	CO 5199	TENT HOUSE CT
002.322	CO 4824	OWENSBROOKE CT
002.530	CO 4825	PENNBROOKE CT
002.870	OP 4948	CHEWS CHAPEL RD
003.470	CO 3340	OWENSVILLE SUDLEY RD
003.470	CO 3339	SUDLEY RD
003.830	OP 1179	NO NAME
004.210	MD 2	SOLOMONS ISLAND RD

MARYLAND DEPARTMENT OF TRANSPORTATION
STATE HIGHWAY ADMINISTRATION
DATA SERVICES DIVISION

2022 HIGHWAY LOCATION REFERENCE

COUNTY: ANNE ARUNDEL
DISTRICT: 5
DATE: 1/17/2024
VERSION: 1.0

ROUTE NUMBER: MD 256

DIRECTION: WEST (NON INVENTORY)

MILEPOINT		MILEPOINT DESCRIPTION
000.000	MD 468	MUDDY CREEK RD
000.810	CO 3414	FRANKLIN MANOR RD
000.990	CO 3444	RODGERS RD
001.200	CO 3445	FORRESTER RD
001.410	CO 3446	BROADWATER RD
001.670	CO 3451	DEALE BEACH RD
001.781	MD 258	BAY FRONT RD
002.060	CO 3344	SWAMP CIRCLE RD
002.230	CO 3464	KINGFISHER RD
002.330	CO 3468	MIMOSA COVE RD
002.570	CO 4340	CABANA BLVD
002.700	CO 3477	MASONS BEACH RD
002.750	CO 3492	DRUM POINT RD
002.840	CO 3476	VACATION LA
002.870	CO 3494	DEALE PL
003.060	CO 3495	ROCKHOLD CREEK RD
003.240	OP 1121	NO NAME
003.320	OP 1122	MATTHEWS RD
003.410	OP 1123	HERRING BAY RD
003.840	CO 6417	TRACEYS LANDING RD
004.250	CO 3497	FRANKLIN GIBSON RD
004.830	OP 5645	VALLEY VIEW FARM LA
005.280	MD 2	SOLOMONS ISLAND RD

ROUTE NUMBER: MD 258

DIRECTION: WEST (NON INVENTORY)

MILEPOINT		MILEPOINT DESCRIPTION
000.480	CO 3344	SWAMP CIRCLE RD
000.840	CO 3495	ROCKHOLD CREEK RD
000.980	OP 1118	NO NAME
001.420	CO 3497	FRANKLIN GIBSON RD

MARYLAND DEPARTMENT OF TRANSPORTATION
STATE HIGHWAY ADMINISTRATION
DATA SERVICES DIVISION

2022 HIGHWAY LOCATION REFERENCE

COUNTY: ANNE ARUNDEL
DISTRICT: 5
DATE: 1/17/2024
VERSION: 1.0

ROUTE NUMBER: MD 258

DIRECTION: WEST (NON INVENTORY)

MILEPOINT		MILEPOINT DESCRIPTION
001.420	CO 3343	NUTWELL SUDLEY RD
002.870	MD 2	SOLOMONS ISLAND RD
003.388	CO 7173	IRON STONE RD
003.440	CO 3537	BROOKS WOODS RD
004.030	MD 796 A-	NO NAME
004.300	CO 3536	MCKENDREE RD
004.300	MD 796 A-	NO NAME
004.670	CO 3539	CRANDELL RD
005.030	CO 3540	FISHERS STATION RD
005.390	CO 3538	LITTLE RD
006.840	MD 794	SOUTHERN MD BLVD
006.909	MD 4	SOUTHERN MD BLVD
006.930	MD 4	SOUTHERN MD BLVD (SB/L)
006.960	RP 4	RAMP 6 FR MD 258 EB TO MD 4 SB
007.130	RP 4	RAMP 5 FR MD 4 SB TO MD 258 EB
007.130	CO 3547	WRIGHTON RD

ROUTE NUMBER: MD 260

DIRECTION: WEST (NON INVENTORY)

MILEPOINT		MILEPOINT DESCRIPTION
000.000		CALVERT CO/L
000.000	MD 260	CHESAPEAKE BEACH RD
001.120	OP 1162	FRIENDSHIP RD
001.120	CO 3518	SANSBURY RD
001.380		CALVERT CO/L
001.380	MD 260	CHESAPEAKE BEACH RD

MARYLAND DEPARTMENT OF TRANSPORTATION
STATE HIGHWAY ADMINISTRATION
DATA SERVICES DIVISION

2022 HIGHWAY LOCATION REFERENCE

COUNTY: ANNE ARUNDEL
DISTRICT: 5
DATE: 1/17/2024
VERSION: 1.0

ROUTE NUMBER: MD 270

DIRECTION: SOUTH (NON INVENTORY)

MILEPOINT	MILEPOINT DESCRIPTION
000.000 MD 3 BU	CRAIN HWY
000.063 MD 2	GOV RITCHIE HWY (SB/L)
000.076 MD 2	GOV RITCHIE HWY
000.300 CO 4651	N LANGLEY RD
000.300 CO 3800	STEWART LA NE
000.410 CO 504	LANGLEY RD
000.490 RP 10	RAMP 6 FR MD 270 EB TO MD 10 SB
000.540 RP 10	RAMP 7 FR MD 270 TO RAMP 6 (TO MD 10 SB)
000.587 MD 10	ARUNDEL EXPWY (SB/L)
000.613 MD 10	ARUNDEL EXPWY
000.750 RP 10	RAMP 3 FR MD 270 EB TO MD 10 NB
000.830 CO 460	HAMMARLEE RD
000.830 RP 10	RAMP 4 FR MD 10 NB TO MD 270 EB
000.930 CO 443	POINT PLEASANT RD
000.980 CO 6204	RENFRO DR
001.070 OP 165	DOTSON LA
001.110 CO 3807	MARGATE DR
001.110 CO 3806	N THOMPSON AVE
001.160 CO 502	E THOMPSON AVE
001.260 CO 501	GAYLOR RD
001.370 CO 475	COUNTRY CLUB DR
001.440 CO 3804	E STIEMLY AVE
001.520 CO 3803	E SEAGROVE RD
001.590 CO 3802	E BIDDLE RD
001.610 CO 6569	S MEADOW DR
001.885 CO 491	THOMAS RD (NB/L)
001.895 CO 491	THOMAS RD
002.000 OP 161	SUNRISE LA
002.070 OP 162	NO NAME
002.129 MD 648 E-	BALTO ANNAPOLIS BLVD
002.130 MD 648 G-	BALTO ANNAPOLIS BLVD
002.130 MD 648 E-	BALTO ANNAPOLIS BLVD (SB/L)

MARYLAND DEPARTMENT OF TRANSPORTATION
STATE HIGHWAY ADMINISTRATION
DATA SERVICES DIVISION

2022 HIGHWAY LOCATION REFERENCE

COUNTY: ANNE ARUNDEL
DISTRICT: 5
DATE: 1/17/2024
VERSION: 1.0

ROUTE NUMBER: MD 295

DIRECTION: SOUTH (NON INVENTORY)

MILEPOINT		MILEPOINT DESCRIPTION
000.000		BALTIMORE CO/L
000.000	MD 295	BALTIMORE WASHINGTON PKWY (SB/L)
000.000		BEGIN STRUCTURE 020011021
000.032		END STRUCTURE 020011021
000.460	MD 168	NURSERY RD
000.700	RP 695	RAMP 8 FR MD 295 SB TO IS 695 WB
000.810	RP 695	RAMP 7 FR IS 695 WB TO MD 295 SB
000.850	IS 695	BALTO BELTWAY (INNER LOOP)
000.860		EXIT #7
000.870	IS 695	BALTO BELTWAY (OUTER LOOP)
000.910	RP 695	RAMP 5 FR MD 295 SB TO IS 695 EB
001.000	RP 695	RAMP 6 FR IS 695 EB TO MD 295 SB
001.145	CO 17	HAMMONDS FERRY RD
001.720	RP 295	RAMP 2 FR MD 295 WB TO W NURSERY RD NB
001.980	CO 6	W NURSERY RD
002.190	RP 295	RAMP 8 FR W NURSERY RD SB TO MD 295 WB
002.757	RP 195	RAMP 7 FR MD 295 WB TO IS 195 SB
002.830	CO 8	WINTERSON RD
002.860	RP 195	RAMP 2 FR MD 295 WB TO IS 195 NB
003.140	RP 195	RAMP 1 FR IS 195 NB TO MD 295 WB
003.180	IS 195	METROPOLITAN BLVD
003.190		EXIT #2
003.200	IS 195	METROPOLITAN BLVD (SB/L)
003.312		BEGIN STRUCTURE 020018021
003.390		END STRUCTURE 020018021
003.500	RP 195	RAMP 8 FR IS 195 SB TO MD 295 WB
003.630	CO 582	RIDGE RD
004.633		BEGIN STRUCTURE 020020021
004.636	CO 575	HANOVER RD
004.641		END STRUCTURE 020020021
005.750	RP 295	RAMP 8 FR MD 295 SB TO MD 100 WB
006.025	RP 295	RAMP 7 FR MD 100 WB TO MD 295 SB

MARYLAND DEPARTMENT OF TRANSPORTATION
STATE HIGHWAY ADMINISTRATION
DATA SERVICES DIVISION

2022 HIGHWAY LOCATION REFERENCE

COUNTY: ANNE ARUNDEL
DISTRICT: 5
DATE: 1/17/2024
VERSION: 1.0

ROUTE NUMBER: MD 295

DIRECTION: SOUTH (NON INVENTORY)

MILEPOINT	MILEPOINT DESCRIPTION
006.049	BEGIN STRUCTURE 020180021
006.064 MD 100	NO NAME (WB/L)
006.074	EXIT #9
006.081 MD 100	NO NAME
006.089	END STRUCTURE 020180021
006.089 RP 295	RAMP 9 FR MD 100 EB TO MD 100 EB
006.119 RP 295	RAMP 5 FR MD 295 SB TO RAMP 9 (TO MD100)
006.484 RP 295	RAMP 6 FR RAMP 9 (FR MD100EB) TO MD295SB
006.774 MD 176 B-	WRIGHT RD
006.884	ATR STATION #0081 (CABINET SB/L)
007.084 RP 295	RAMP 5 FR MD295 SB TO ARUN MILLS BLVD EB
007.307 RP 295	RAMP 5 FR MD295 SB TO ARUN MILLS BLVD EB
007.313 RP 295	RAMP 7 FR ARUN MILLS BLVD WB TO MD295 SB
007.544 RP 295	RAMP 7 FR ARUN MILLS BLVD WB TO MD295 SB
008.274 RP 295	RAMP 8 FR MD 295 SB TO MD 175 WB
008.514 RP 295	RAMP 7 FR MD 175 WB TO MD 295 SB
008.555 MD 175	JESSUP RD
008.594 RP 295	RAMP 5 FR MD 295 SB TO MD 175 EB
008.764 RP 295	RAMP 6 FR MD 175 EB TO MD 295 SB
010.028 RP 295	RAMP 5 FR MD 295 SB TO NSA ENT
010.285 RP 295	RAMP 5 FR MD 295 SB TO NSA ENT
010.408 RP 295	RAMP 8 FR MD 295 SB TO MD 32 WB
010.658 RP 295	RAMP 7 FR MD 32 WB TO MD 295 SB
010.708 MD 32	SAVAGE RD
010.728 MD 32	SAVAGE RD (SB/L)
010.748 RP 295	RAMP 5 FR MD 295 SB TO MD 32 EB
011.100 RP 295	RAMP 6 FR MD 32 EB TO MD 295 SB
012.310 RP 295	RAMP 8 FR MD 295 SB TO MD 198 WB
012.473 MD 198	LAUREL FT MEADE RD (WB/L)
012.489 MD 198	LAUREL FT MEADE RD
012.700 RP 295	RAMP 6 FR MD 198 EB TO MD 295 SB
014.943 MD 295	BALTIMORE WASHINGTON PKWY (SB/L)

MARYLAND DEPARTMENT OF TRANSPORTATION
STATE HIGHWAY ADMINISTRATION
DATA SERVICES DIVISION

2022 HIGHWAY LOCATION REFERENCE

COUNTY: ANNE ARUNDEL
DISTRICT: 5
DATE: 1/17/2024
VERSION: 1.0

ROUTE NUMBER: MD 295

DIRECTION: SOUTH (NON INVENTORY)

MILEPOINT MILEPOINT DESCRIPTION

014.943 PRINCE GEORGES CO/L

ROUTE NUMBER: MD 387

DIRECTION: SOUTH (NON INVENTORY)

MILEPOINT MILEPOINT DESCRIPTION

000.000 MD 450 WEST ST
000.080 MU 410 BROWN ST
000.112 MU 1380 CARRAWAY LA
000.150 MU 485 CARROLLTON AVE
000.170 MU 2940 SMITHVILLE ST
000.190 MU 2260 NICHOLSON ST
000.250 MU 530 CENTRAL ST
000.290 MU 2710 ROSEMARY CT
000.520 MU 2900 SILOPANNA RD
000.580 MU 3035 SPINDRIFT WAY
000.810 MU 1500 HILLTOP LA
000.930 MU 3387 WELLINGTON PL
001.020 CO 5464 FOREST DR
001.160 MD 788 A- OLD FOREST DR
001.250 OP 897 MAS QUE FARM
001.590 MU 1585 HUNT MEADOW DR
001.680 CO 2869 FERRY POINT RD

ROUTE NUMBER: MD 393

DIRECTION: SOUTH (NON INVENTORY)

MILEPOINT MILEPOINT DESCRIPTION

000.000 MD 450 WEST ST (WB/L)
000.008 MD 450 WEST ST
000.180 MU 2950 SOMERVILLE RD
000.370 MU 1165 FOREST DR

MARYLAND DEPARTMENT OF TRANSPORTATION
STATE HIGHWAY ADMINISTRATION
DATA SERVICES DIVISION

2022 HIGHWAY LOCATION REFERENCE

COUNTY: ANNE ARUNDEL
DISTRICT: 5
DATE: 1/17/2024
VERSION: 1.0

ROUTE NUMBER: MD 393

DIRECTION: SOUTH (NON INVENTORY)

MILEPOINT		MILEPOINT DESCRIPTION
000.480	CO 2850	DORSEY DR
000.480	MU 2230	NEAL ST
000.623	MD 2	SOLOMONS ISLAND RD
000.630	MD 2	SOLOMONS ISLAND RD (SB/L)

ROUTE NUMBER: MD 408

DIRECTION: WEST (NON INVENTORY)

MILEPOINT		MILEPOINT DESCRIPTION
001.020	OP 1175	FRANK MOORELAND PL
001.430	MD 259	GREENOCK RD
002.230	CO 4723	COTTONWOOD DR
002.230	CO 5478	TRAVELLER CT
002.420	CO 4634	GRENOCK DR
002.440	OP 1174	MOZART TERR
002.920	CO 6492	FERRY BRANCH LA
002.920	CO 5477	RAPIDAN CT
003.070	CO 3555	ED PROUT RD
003.250	OP 1173	HOURLASS LA
003.340	CO 4491	FIORENZA DR
004.110	OP 1172	NO NAME
004.280	CO 4287	BOONES DR
004.280	CO 5449	SOTTERLY LA
004.520	OP 1171	SAM SMITH LA
005.000	CO 3549	SANDS RD
005.470	MD 794	SOUTHERN MD BLVD
005.520	MD 408 B-	NO NAME
005.550	RP 4	RAMP 8 FR MD 408 SB TO RAMP 1 (TO MD 4)
005.570	RP 4	RAMP 1 FR MD 408 NB TO MD 4 WB
005.612	MD 4	STEPHANIE ROPER HIGHWAY
005.620	MD 980 A-	MD 4 SERVICE RD

MARYLAND DEPARTMENT OF TRANSPORTATION
STATE HIGHWAY ADMINISTRATION
DATA SERVICES DIVISION

2022 HIGHWAY LOCATION REFERENCE

COUNTY: ANNE ARUNDEL
DISTRICT: 5
DATE: 1/17/2024
VERSION: 1.0

ROUTE NUMBER: MD 422

DIRECTION: WEST (NON INVENTORY)

MILEPOINT		MILEPOINT DESCRIPTION
000.630	OP 4944	BARN PL
000.820	OP 5241	NO NAME
001.070	OP 5240	NO NAME
001.130	CO 3553	S POLLING HOUSE RD
001.550	CO 6484	CLAYBROOKE DR
001.830	OP 1182	BARKSDALE FARM RD
003.040	CO 3554	BAYARD RD

ROUTE NUMBER: MD 424

DIRECTION: SOUTH (NON INVENTORY)

MILEPOINT		MILEPOINT DESCRIPTION
000.000	CO 2633	CONWAY RD
000.010	MD 3	ROBERT CRAIN HWY
000.150	CO 4897	MARTHA GREENLEAF DR
000.190	CO 4489	BARGERS RD
000.300	CO 4743	JEFFERY DR
000.440	CO 2639	DUKE OF KENT DR
000.440	CO 5650	HYMAN LA
000.790	CO 2636	BARGERS RD
000.890	CO 2637	RIEDEL RD
001.010	CO 2697	FARRELL ST
001.120	CO 5920	JUDICIAL WAY
001.190	CO 2694	FARNBORN ST
001.360	CO 4114	LANG DR
001.450	OP 4495	SETON DR
001.500	CO 4965	NEUMANN WAY
001.890	CO 4093	LAYTON ST
001.950	CO 6991	CHANEYS GRANT CT
002.080	CO 5656	PLEASANT MEADOW RD
002.210	CO 6459	CARDINAL CREST DR
002.210	CO 2630	UNDERWOOD RD

MARYLAND DEPARTMENT OF TRANSPORTATION
STATE HIGHWAY ADMINISTRATION
DATA SERVICES DIVISION

2022 HIGHWAY LOCATION REFERENCE

COUNTY: ANNE ARUNDEL
DISTRICT: 5
DATE: 1/17/2024
VERSION: 1.0

ROUTE NUMBER: MD 424

DIRECTION: SOUTH (NON INVENTORY)

MILEPOINT	MILEPOINT DESCRIPTION
002.240 CO 2708	RUSSELL RD
002.390 MD 450	DEFENSE HWY
002.660 CO 2711	BELL BRANCH RD
004.220 GV 146	BOTTNER RD
004.640 CO 2713	ROSSBACK RD
004.756 RP 595	RAMP 7 FR RAMP 2 (FR IS595 WB) TO MD 424
004.764 RP 595	RAMP 8 FR MD 424 SB TO IS 595 WB
004.831	BEGIN STRUCTURE 020028021
004.850 IS 595	JOHN HANSON HWY (WB/L)
004.860	EXIT #16 (IS 595)
004.872 IS 595	JOHN HANSON HWY
004.874 RP 595	RAMP 4 FR MD 424 NB TO IS 595 EB
004.895	END STRUCTURE 020028021
004.930 RP 595	RAMP 5 FR MD 424 TO RAMP 4 (TO IS595 EB)
005.006 RP 595	RAMP 4 FR MD 424 NB TO IS 595 EB
005.014 RP 595	RAMP 3 FR RAMP 6 (FR IS595) TO MD 424 NB
005.180 RP 595	RAMP 6 FR IS 595 EB TO MD 424 SB
005.730 MD 909	MD 424 SERVICE RD
005.730 CO 2712	RUTLAND RD
006.110 CO 4074	GALWAY RD
006.170 OP 5239	MEREDITH LN
006.340 CO 2715	GOVERNORS BRIDGE RD
006.850 CO 2723	DOUBLE GATE RD
007.389 CO 6838	PALOMINO CT
007.630 CO 2724	MT AIRY RD
007.970 CO 5054	KINGS RETREAT DR
008.190 CO 2735	BIRDSVILLE RD
008.190 MD 214	CENTRAL AVE

MARYLAND DEPARTMENT OF TRANSPORTATION
STATE HIGHWAY ADMINISTRATION
DATA SERVICES DIVISION

2022 HIGHWAY LOCATION REFERENCE

COUNTY: ANNE ARUNDEL
DISTRICT: 5
DATE: 1/17/2024
VERSION: 1.0

ROUTE NUMBER: MD 435

DIRECTION: SOUTH (NON INVENTORY)

MILEPOINT	MILEPOINT DESCRIPTION
000.000 MD 450	BALTIMORE ANNAPOLIS BLVD
000.104 GV 101	YEW ST
000.170 MU 120	ANNAPOLIS ST
000.240 MD 436	RIDGELY AVE
000.344 MD 70	ROWE BLVD
000.357 MD 70	ROWE BLVD (SB/L)
000.660 MU 2080	MELROSE AVE
000.720 MU 1220	GENESSEE ST
000.770 MU 1320	GLENWOOD ST
000.830 MU 520	CEDAR PARK RD
000.840 MU 2690	ROSEDALE ST
001.180 MD 450	WEST ST (WB/L)

ROUTE NUMBER: MD 450

DIRECTION: WEST (NON INVENTORY)

MILEPOINT	MILEPOINT DESCRIPTION
000.000 RP 50	RAMP 5 FR MD 2 SB TO MD 450 EB
000.010 RP 50	RAMP 6 FR US 50 EB TO MD 450 SB
000.130 CO 5254	BOULTERS WAY
000.330 CO 3566	W SEVERN RIDGE RD
000.450 OP 768	BRICE LA
000.700 OP 767	WAVELAND FARM RD
000.850 CO 2561	BRICE RD
000.971 CO 2556	CHASE RD
000.979 CO 2556	CHASE RD (EB/L)
001.198 MD 648 A-	BALTO ANNAPOLIS BLVD
001.510 MD 648 AB	NO NAME
001.886 GV 95	RAMSEY RD
001.933 GV 93	LONGSHAW RD
001.950 GV 61	BADGER RD
002.060 GV 102	BOWYER RD

MARYLAND DEPARTMENT OF TRANSPORTATION
STATE HIGHWAY ADMINISTRATION
DATA SERVICES DIVISION

2022 HIGHWAY LOCATION REFERENCE

COUNTY: ANNE ARUNDEL
DISTRICT: 5
DATE: 1/17/2024
VERSION: 1.0

ROUTE NUMBER: MD 450

DIRECTION: WEST (NON INVENTORY)

MILEPOINT	MILEPOINT DESCRIPTION
002.060	GV 60 PERRY CIR
002.180	MD 435 ANNAPOLIS ST
002.274	GV 101 YEW ST
002.407	GV 81 VANDERGRIFT RD
002.770	MU 3325 WAGNER ST
002.820	MU 710 COLLEGE AVE
002.820	MU 1710 KING GEORGE ST
002.910	MU 2540 PRINCE GEORGE ST
002.980	MU 2290 NORTH ST
002.980	MU 2760 ST JOHNS ST
003.037	MD 70 BLADEN ST
003.043	MD 70 ROWE BLVD (SB/L)
003.100	BEGIN X-REF MU 660
003.100	MU 660 CHURCH CIR
003.110	MU 2800 SCHOOL ST
003.120	MU 1920 MAIN ST
003.125	MU 960 DUKE OF GLOUCHESTER ST
003.130	MU 2960 SOUTH ST
003.140	MU 1190 FRANKLIN ST
003.150	MU 660 CHURCH CIR
003.150	END X-REF MU 660
003.280	MU 460 CALVERT ST
003.280	MU 500 CATHEDRAL ST
003.310	MU 663 CITY GATE LA
003.322	MU 3380 W WASHINGTON ST
003.370	MU 1740 LAFAYETTE AVE
003.450	MU 2200 MUNROE CT
003.480	OP 966 ALLEY
003.480	MU 720 COLONIAL AVE
003.570	MU 1900 MADISON PL
003.570	MU 2970 SOUTHGATE AVE
003.600	MU 8090 ELLINGTON ALLEY

MARYLAND DEPARTMENT OF TRANSPORTATION
STATE HIGHWAY ADMINISTRATION
DATA SERVICES DIVISION

2022 HIGHWAY LOCATION REFERENCE

COUNTY: ANNE ARUNDEL
DISTRICT: 5
DATE: 1/17/2024
VERSION: 1.0

ROUTE NUMBER: MD 450

DIRECTION: WEST (NON INVENTORY)

MILEPOINT	MILEPOINT DESCRIPTION
003.630 MU 1630	JEFFERSON PL
003.660 MU 2160	MONTICELLO AVE
003.710 MU 110	AMOS GARRETT BLVD
003.782 MD 435	TAYLOR AVE
003.794 MD 435	TAYLOR AVE (SB/L)
003.860 MU 410	BROWN ST
003.950 MU 350	BREWER AVE
004.040 MU 3440	WOODLAWN AVE
004.130 MU 1800	N LINDEN AVE
004.160 MU 2750	RUSSELL ST
004.190 MU 1300	GLEN AVE
004.270 MU 1850	LOCUST AVE
004.270 MU 2040	MCKENDREE AVE
004.330 MU 570	N CHERRY GROVE AVE
004.350 MU 590	S CHERRY GROVE AVE
004.430 MU 2990	S SOUTHWOOD RD
004.460 MU 2980	N SOUTHWOOD AVE
004.490 MU 1530	S HOMELAND AVE
004.520 MU 1540	N HOMELAND AVE
004.570 MU 1770	LEGION AVE
004.700 MU 1030	EDGEWOOD AVE
004.750 MU 60	ADMIRAL DR
004.820 MU 650	CHINQUAPIN ROUND RD
005.040 MU 1760	LEE ST
005.100 MU 2410	PAROLE ST
005.190 MU 1460	HICKS AVE
005.240 MU 1255	GIBRALTER AVE
005.310 MU 880	DAVIS ST
005.343 MU 1730	KIRBY LA
005.380 MD 393	OLD SOLOMONS ISLAND RD
005.385 MD 393	OLD SOLOMONS ISLAND RD (SB/L)
005.440 CO 2826	HUDSON ST

MARYLAND DEPARTMENT OF TRANSPORTATION
STATE HIGHWAY ADMINISTRATION
DATA SERVICES DIVISION

2022 HIGHWAY LOCATION REFERENCE

COUNTY: ANNE ARUNDEL
DISTRICT: 5
DATE: 1/17/2024
VERSION: 1.0

ROUTE NUMBER: MD 450

DIRECTION: WEST (NON INVENTORY)

MILEPOINT		MILEPOINT DESCRIPTION
005.500	CO 2827	WILLOW ST
005.538	MD 2	SOLOMONS ISLAND RD
005.544	MD 2	SOLOMONS ISLAND RD (SB/L)
005.650	CO 2830	HOLLY AVE
005.740	CO 2834	SOMERVILLE RD
005.780	RP 595	RAMP 4 FR MD 450 NB TO IS 595 EB
005.789	RP 595	RAMP 5 FR MD 450 TO RAMP 4 (TO IS595 EB)
005.789	CO 2749	RIVA RD
005.793	RP 595	RAMP 6 FR RAMP 3 (FR IS595 EB) TO MD 450
005.793	CO 2749	RIVA RD (WB/L)
005.860	CO 3266	RIVA RD
005.890	RP 595	RAMP 3 FR IS 595 EB TO MD 450 NB
005.945	IS 595	JOHN HANSON HWY
005.965	IS 595	JOHN HANSON HWY (WB/L)
006.060	RP 595	RAMP 7 FR IS 595 WB TO MD 450 SB
006.070	CO 2801	JENNIFER RD (EB/L)
006.070	RP 595	RAMP 2 FR RAMP 7 (FR IS595 WB) TO MD 450
006.090	CO 2801	JENNIFER RD
006.090	RP 595	RAMP 1 FR MD 450 TO RAMP 8 (TO IS595 WB)
006.250	MD 178	GENERALS HWY
006.340	OP 840	SPRUCE LA
006.430	CO 2811	OAK CT
006.685	CO 5824	HOUSLEY RD
006.693	CO 5824	HOUSLEY RD (SB/L)
006.820	CO 2814	NICHOLS RD
006.930	OP 839	ALTON LA
007.100	OP 4408	A AND EAGLE BLVD
007.970	IS 97	NO NAME
007.990	IS 97	NO NAME (SB/L)
008.120	CO 5927	WHITBY CT
008.260	CO 6497	CLIFFORD BLVD
008.360	CO 2619	CROWNSVILLE RD

MARYLAND DEPARTMENT OF TRANSPORTATION
STATE HIGHWAY ADMINISTRATION
DATA SERVICES DIVISION

2022 HIGHWAY LOCATION REFERENCE

COUNTY: ANNE ARUNDEL
DISTRICT: 5
DATE: 1/17/2024
VERSION: 1.0

ROUTE NUMBER: MD 450

DIRECTION: WEST (NON INVENTORY)

MILEPOINT		MILEPOINT DESCRIPTION
008.360	CO 2815	SOUTHAVEN RD
008.440	CO 6467	NEEDLE PINE LA
009.060	CO 4895	THE RIDGES GATEWAY
010.660	CO 2712	RUTLAND RD
010.670	CO 2624	ST STEPHENS CHURCH RD
010.960	CO 7027	PEBBLEBROOK CT
011.650	CO 4788	HUNTWOOD DR
012.300	CO 4449	HALLMARK DR
012.710	CO 3813	HERMITAGE HILLS DR
012.880	OP 5407	NOB HILL DR
013.520	MD 424	DAVIDSONVILLE RD
014.080	OP 4802	NANCARLES DR
014.090	OP 5033	TANA LA
014.240	CO 6312	JOLIE PL
014.470	CO 5844	OLD WILLOW WAY
014.550	CO 2709	COX RD
014.550	CO 2682	TARRYTOWN AVE
014.780	CO 2673	TWAIN RD
014.840	CO 4025	BALDWIN AVE
015.000	CO 6346	GOOD HOPE DR
015.000	CO 4816	PRIEST BRIDGE RD
015.200	CO 2710	PATUXENT RIVER RD
015.268	MD 3	ROBERT CRAIN HWY
015.280		BEGIN X-REF W/ MD 3
015.280	MD 3	ROBERT CRAIN HWY (SB/L)
015.500		PRINCE GEORGES CO/L

ROUTE NUMBER: MD 607

DIRECTION: SOUTH (NON INVENTORY)

MILEPOINT		MILEPOINT DESCRIPTION
000.000	MD 173	FORT SMALLWOOD RD

MARYLAND DEPARTMENT OF TRANSPORTATION
STATE HIGHWAY ADMINISTRATION
DATA SERVICES DIVISION

2022 HIGHWAY LOCATION REFERENCE

COUNTY: ANNE ARUNDEL
DISTRICT: 5
DATE: 1/17/2024
VERSION: 1.0

ROUTE NUMBER: MD 607

DIRECTION: SOUTH (NON INVENTORY)

MILEPOINT		MILEPOINT DESCRIPTION
000.160	CO 5249	ELIZABETH RD
000.485	CO 4836	TOWER BRIDGE DR
000.565	CO 1874	ALBERTA AVE
000.650	CO 1869	BELLE OF GEORGIA AVE
000.670	CO 3894	WESTWOOD MANOR WAY
000.755	MD 177	MOUNTAIN RD
001.082	MD 100	NO NAME (WB/L)
001.097	MD 100	NO NAME
001.530	CO 2041	MAGOTHY BRIDGE RD
001.530	CO 4919	SEABORNE DR
001.530	CO 2009	WOODS RD

ROUTE NUMBER: MD 648 E

DIRECTION: SOUTH (NON INVENTORY)

MILEPOINT		MILEPOINT DESCRIPTION
000.000		BALTIMORE CO/L
000.000	MD 648 E-	OLD ANNAPOLIS RD
000.300	MD 168	NURSERY RD
000.300	CO 117	SHENANDOAH AVE
000.620	CO 94	LAKE FRONT DR
000.660	CO 81	BOULEVARD PL
000.790	MD 170	BELLE GROVE RD
001.189	CO 4396	GROVE RIDGE CT
001.189	CO 164	HAMMONDS LA
001.240	CO 80	WANDA RD
001.290	CO 79	LYNVUE RD
001.375	RP 695	RAMP 1 FR MD 648E NB TO IS 695 WB
001.379	IS 695	BALTO BELTWAY (INNER LOOP)
001.390		EXIT #5
001.400	RP 97	RAMP 6 FR IS 695 EB TO IS 97 SB
001.405	IS 695	BALTO BELTWAY (OUTER LOOP)

MARYLAND DEPARTMENT OF TRANSPORTATION
STATE HIGHWAY ADMINISTRATION
DATA SERVICES DIVISION

2022 HIGHWAY LOCATION REFERENCE

COUNTY: ANNE ARUNDEL
DISTRICT: 5
DATE: 1/17/2024
VERSION: 1.0

ROUTE NUMBER: MD 648 E

DIRECTION: SOUTH (NON INVENTORY)

MILEPOINT		MILEPOINT DESCRIPTION
001.470	RP 695	RAMP 3 FR RAMP 6 (FR IS 695) TO MD 648E
001.490	RP 695	RAMP 6 FR IS 695 EB TO MD 648E SB
001.570	MD 169	E MAPLE RD
001.610	CO 165	ARMISTEAD ST
001.670	CO 4235	SCHULAMAR RD
001.750	CO 273	FURNACE BRANCH RD
001.840	CO 185	EDGEWOOD RD
002.180	CO 223	BIRCH AVE
002.270	CO 5745	SANDY RIDGE DR
002.320	CO 5118	CEDAR TREE RD
002.360	CO 221	WILLOWDALE AVE
002.420	CO 6575	1ST AVE E
002.420	CO 217	1ST AVE W
002.480	CO 218	2ND AVE N
002.480	CO 5490	LINDALE WOODS AVE
002.530	CO 3974	WINDY HILL LA
002.590	CO 3865	4TH AVE
002.650	CO 227	5TH AVE
002.720	CO 562	HOLLINS FERRY RD
002.720	CO 198	ORCHARD RD
002.730	CO 239	FERNDALE AVE
002.790	CO 240	EUGENIA AVE
002.890	CO 242	WELLHAM AVE
002.980	CO 241	OAKLEIGH AVE
003.020	CO 554	FERNDALE RD
003.180	CO 569	FERDINAND AVE
003.240	CO 199	BROADVIEW BLVD
003.250	CO 571	WELLS AVE
003.320	CO 572	BREMER DR
003.531	IS 97	NO NAME (SB/L)
003.540		EXIT #16
003.549	IS 97	NO NAME

MARYLAND DEPARTMENT OF TRANSPORTATION
STATE HIGHWAY ADMINISTRATION
DATA SERVICES DIVISION

2022 HIGHWAY LOCATION REFERENCE

COUNTY: ANNE ARUNDEL
DISTRICT: 5
DATE: 1/17/2024
VERSION: 1.0

ROUTE NUMBER: MD 648 E

DIRECTION: SOUTH (NON INVENTORY)

MILEPOINT		MILEPOINT DESCRIPTION
003.720	CO 534	EASTERN ST
004.020	CO 3616	8TH AVE NW
004.020	MD 176	DORSEY RD
004.220	CO 651	LINDEN LA NW
004.260	CO 650	CHESTNUT LA
004.300	CO 649	MAPLE LA NW
004.400	CO 6564	OAK LA NW
004.500	OP 207	PLATZER LA SW
004.540	MD 3 BU	CRAIN HWY
004.590	CO 654	DELAWARE AVE
004.660	CO 6845	BARBARA MOELLER WAY
004.745	MD 2	GOV RITCHIE HWY (SB/L)
004.759	MD 2	GOV RITCHIE HWY
004.850	CO 671	O ST NE
005.010	CO 670	KUETHE RD
005.160	CO 667	GLEN RD
005.370	CO 706	AMBERLY RD
005.370	CO 728	HARDING RD
005.480	CO 4269	GLEN OAK AVE
005.490	CO 733	CHESTER CIR
005.540	CO 732	BINKEY RD
005.620	CO 747	GLENWOOD DR
005.690	RP 10	RAMP 6 FR MD 648E EB TO MD 10 SB
005.740	RP 10	RAMP 7 FR MD 648E TO RAMP 6 (TO MD 10)
005.770	RP 10	RAMP 5 FR MD 10 SB TO MD 648E EB
005.823	RP 10	RAMP 5 FR MD 10 SB TO MD 648E EB
005.829	MD 10	ARUNDEL EXPWY (SB/L)
005.859	MD 10	ARUNDEL EXPWY
005.871	RP 10	RAMP 1 FR MD 10 NB TO MD 648E WB
005.960	RP 10	RAMP 4 FR MD 10 NB TO MD 648E EB
006.040	MD 648 G-	BALTO ANNAPOLIS BLVD
006.040	MD 270	FURNACE BRANCH RD

MARYLAND DEPARTMENT OF TRANSPORTATION
STATE HIGHWAY ADMINISTRATION
DATA SERVICES DIVISION

2022 HIGHWAY LOCATION REFERENCE

COUNTY: ANNE ARUNDEL
DISTRICT: 5
DATE: 1/17/2024
VERSION: 1.0

ROUTE NUMBER: MD 648 E

DIRECTION: SOUTH (NON INVENTORY)

MILEPOINT		MILEPOINT DESCRIPTION
006.300	CO 748	HOLLAWAY RD
006.330	CO 757	SUMMIT AVE
006.370	CO 759	MCGUIRK DR
006.420	CO 760	QUEEN ANNE RD
006.480	CO 426	MARLEY NECK RD
006.561	OP 7023	CEDAR PL
006.740	CO 780	MARLEY STATION RD
006.810	CO 778	SUMAC RD
006.860	CO 773	BERTRAM DR
006.880	CO 777	SCOTT AVE
006.920	CO 774	NORMANDY DR
006.990	CO 4338	CLARA CIR
006.990	CO 775	HENSON RD
007.090	CO 1537	PHYLLIS DR
007.090	OP 425	SOUTHBRIDGE DR
007.240	CO 1533	KEMPTON RD
007.280	CO 4694	FAYWOOD AVE
007.410	CO 1531	HARRIET DR
007.550	CO 1522	CEDARCLIFF DR
007.787	MD 177	MOUNTAIN RD (WB/L)
007.790	CO 4505	JUMPERS HOLE RD

ROUTE NUMBER: MD 665

DIRECTION: WEST (NON INVENTORY)

MILEPOINT		MILEPOINT DESCRIPTION
000.000	MU 441	BYWATER RD
000.000	CO 5464	FOREST DR
000.060	MU 1870	LOUIS DR
000.128	MD 665 C-	CHINQUAPIN ROUND RD
000.136	MD 665 C-	CHINQUAPIN ROUND RD (SB/L)
000.650	MD 665 B-	NO NAME

MARYLAND DEPARTMENT OF TRANSPORTATION
STATE HIGHWAY ADMINISTRATION
DATA SERVICES DIVISION

2022 HIGHWAY LOCATION REFERENCE

COUNTY: ANNE ARUNDEL
DISTRICT: 5
DATE: 1/17/2024
VERSION: 1.0

ROUTE NUMBER: MD 665

DIRECTION: WEST (NON INVENTORY)

MILEPOINT	MILEPOINT DESCRIPTION
000.805	BEGIN STRUCTURE 020199041
000.855	END STRUCTURE 020199041
000.880 RP 665	RAMP 2 FR MD 665 WB TO MD 2 NB
001.030 RP 665	RAMP 1 FR MD 2 NB TO MD 665 WB
001.085 MD 2	SOLOMONS ISLAND RD
001.095 MD 2	SOLOMONS ISLAND RD (SB/L)
001.210 RP 665	RAMP 8 FR MD 2 SB TO MD 665 WB
001.360 CO 5514	ANNAPOLIS HARBOR CENTER DR
001.560 RP 665	RAMP 7 FR MD 665 WB TO RIVA RD SB
001.696 RP 665	RAMP 7 FR MD 665 WB TO RIVA RD SB
001.696 CO 2749	RIVA RD
001.704 RP 665	RAMP 1 FR RIVA RD NB TO MD 665 WB
001.800 RP 665	RAMP 8 FR RIVA RD SB TO MD 665 WB
001.870 RP 595	RAMP 9 FR MD 665 WB TO IS 595 EB
002.048	BEGIN STRUCTURE 020162001
002.070 IS 595	JOHN HANSON HWY
002.090 IS 595	JOHN HANSON HWY (WB/L)
002.095 RP 595	RAMP 7 FR IS 595 WB TO MD 665 SB
002.125	END STRUCTURE 020162001
002.190	EXIT #22
002.190 RP 595	RAMP 11 FR IS 595 WB TO IS 595 WB

ROUTE NUMBER: MD 665 C

DIRECTION: SOUTH (NON INVENTORY)

MILEPOINT	MILEPOINT DESCRIPTION
000.000 MU 650	CHINQUAPIN ROUND RD
000.050 MU 1070	FAIRFAX RD
000.130 MD 665	ARIS T ALLEN BLVD (WB/L)
000.140 MD 665	ARIS T ALLEN BLVD

MARYLAND DEPARTMENT OF TRANSPORTATION
STATE HIGHWAY ADMINISTRATION
DATA SERVICES DIVISION

2022 HIGHWAY LOCATION REFERENCE

COUNTY: ANNE ARUNDEL
DISTRICT: 5
DATE: 1/17/2024
VERSION: 1.0

ROUTE NUMBER: MD 695

DIRECTION: SOUTH (NON INVENTORY)

MILEPOINT		MILEPOINT DESCRIPTION
000.000	IS 695	BALTO BELTWAY (OUTER LOOP)
000.000		EXIT #4
000.000	RP 97	RAMP 4 FR IS 97 NB TO IS 695 EB
000.174		MILE MARKER OL 2.5
000.190	RP 895 B-	RAMP 6 FR MD 695 EB TO IS 895B SB
000.319	IS 895 B-	HARBOR TUNNEL THRUWAY (SB/L)
000.325		EXIT #3B
000.332	IS 895 B-	HARBOR TUNNEL THRUWAY
000.540	RP 695	RAMP 5 FR MD 2 SB TO MD 695 EB
000.615		MILE MARKER OL 2.0
000.805	MD 2	GOV RITCHIE HWY (SB/L)
000.810		EXIT #3A
000.815	MD 2	GOV RITCHIE HWY
000.830	RP 695	RAMP 3 FR MD 695 EB TO MD 711 NB
001.169		MILE MARKER OL 1.5
001.180	RP 10	RAMP 6 FR MD 695 EB TO MD 10 SB
001.233		MILE MARKER N 01.4
001.332		MILE MARKER N 01.3
001.497		MILE MARKER N 01.1
001.502		BEGIN STRUCTURE AAZ010061
001.517	MD 10	ARUNDEL EXPWY (SB/L)
001.565		END STRUCTURE AAZ010061
001.675		BEGIN STRUCTURE AAZ009061
001.690	MD 10	ARUNDEL EXPWY
001.690		EXIT #2
001.703		END STRUCTURE AAZ009061
001.718		MILE MARKER N 00.9
001.813		MILE MARKER N 00.8
001.960	RP 10	RAMP 4 FR MD 10 NB TO MD 695 EB
001.962		MILE MARKER N 00.7
002.226		MILE MARKER N 00.4
002.320	MD 710	EAST ORDNANCE RD

MARYLAND DEPARTMENT OF TRANSPORTATION
STATE HIGHWAY ADMINISTRATION
DATA SERVICES DIVISION

2022 HIGHWAY LOCATION REFERENCE

COUNTY: ANNE ARUNDEL
DISTRICT: 5
DATE: 1/17/2024
VERSION: 1.0

ROUTE NUMBER: MD 695

DIRECTION: SOUTH (NON INVENTORY)

MILEPOINT		MILEPOINT DESCRIPTION
002.343		MILE MARKER N 00.3
002.392		MILE MARKER N 00.2
002.420	MD 695	BALTIMORE BELTWAY (OUTER LOOP)
002.420		BALTO CITY LINE

ROUTE NUMBER: MD 710

DIRECTION: WEST (NON INVENTORY)

MILEPOINT		MILEPOINT DESCRIPTION
000.000		BALTO CITY LINE
000.000	MU 5512	ORDNANCE RD (SB/L)
000.000	MD 173	PENNINGTON AVE (SB/L)
000.173	MD 695	BALTIMORE BELTWAY (INNER LOOP)
000.202	MD 695	BALTIMORE BELTWAY (OUTER LOOP)
000.940	CO 4914	BLADES LA
001.268	CO 3700	BAYMEADOW DR (NB/L)
001.272	CO 3700	BAYMEADOW DR
001.380	RP 10	RAMP 2 FR MD 710 WB TO MD 10 NB
001.450	RP 10	RAMP 1 FR RAMP 4 (FR MD 10 NB) TO MD 710
001.550	MD 10	ARUNDEL EXPWY
001.572	MD 10	ARUNDEL EXPWY (SB/L)
001.700	RP 10	RAMP 7 FR MD 710 TO RAMP 6 (TO MD 10 SB)
001.780	RP 10	RAMP 8 FR MD 10 SB TO MD 710 WB
001.880	CO 3941	CROMWELL FOUNTAIN RD
002.115	MD 2	GOV RITCHIE HWY
002.120	CO 3866	W ORDNANCE RD (WB/L)

ROUTE NUMBER: MD 711

DIRECTION: WEST (NON INVENTORY)

MILEPOINT		MILEPOINT DESCRIPTION
000.000	CO 315	ARUNDEL CORP RD

MARYLAND DEPARTMENT OF TRANSPORTATION
STATE HIGHWAY ADMINISTRATION
DATA SERVICES DIVISION

2022 HIGHWAY LOCATION REFERENCE

COUNTY: ANNE ARUNDEL
DISTRICT: 5
DATE: 1/17/2024
VERSION: 1.0

ROUTE NUMBER: MD 711

DIRECTION: WEST (NON INVENTORY)

MILEPOINT	MILEPOINT DESCRIPTION
000.410 RP 695	RAMP 6 FR RAMP 3 (FR MD695 EB) TO MD 711
000.410 CO 4582	STERLING AVE
000.460 RP 695	RAMP 3 FR MD 695 EB TO MD 711 NB
000.504 MD 2	GOV RITCHIE HWY

ROUTE NUMBER: MD 713

DIRECTION: SOUTH (NON INVENTORY)

MILEPOINT	MILEPOINT DESCRIPTION
000.000 MD 176	DORSEY RD
000.000 CO 5769	NEW RIDGE RD
000.120 RP 100	RAMP 8 FR MD 713 TO RAMP 1 (TO MD100 WB)
000.150 RP 100	RAMP 1 FR MD 713 NB TO MD 100 WB
000.181 MD 100	NO NAME (WB/L)
000.190	EXIT #10
000.199 MD 100	NO NAME
000.330 RP 100	RAMP 6 FR MD 100 EB TO MD 713 SB
000.350 OP 5504	BASS PRO DR (WB/L)
000.390 OP 5504	BASS PRO DR
000.565 OP 5503	ARUNDEL WAY (NB/L)
000.570 CO 6203	ARUNDEL MILLS BLVD
000.570 OP 5503	ARUNDEL WAY
000.582 CO 6203	ARUNDEL MILLS BLVD (EB/L)
000.680 MD 713 B-	RIDGE CHAPEL RD
000.797 OP 5618	STONEY RUN DR
000.803 OP 5618	STONEY RUN DR (EB/L)
000.853 CO 6951	THAMES RIVER RD
000.930 CO 6011	BEAR PAW LA
001.070 OP 5618	STONEY RUN DR
001.170 CO 6005	RIDGE FOREST WAY
001.190 CO 937	WATTS AVE
001.370 CO 6571	CAMERON RIDGE RD

MARYLAND DEPARTMENT OF TRANSPORTATION
STATE HIGHWAY ADMINISTRATION
DATA SERVICES DIVISION

2022 HIGHWAY LOCATION REFERENCE

COUNTY: ANNE ARUNDEL
DISTRICT: 5
DATE: 1/17/2024
VERSION: 1.0

ROUTE NUMBER: MD 713

DIRECTION: SOUTH (NON INVENTORY)

MILEPOINT		MILEPOINT DESCRIPTION
001.370	CO 5178	WAY LENE DR
001.530	CO 5122	RIDGEWOOD RD
001.530	CO 935	SEVERN RD
001.680	CO 3730	BASTILLE PL
001.790	OP 305	NO NAME
001.840	CO 4637	POMETACOM DR
002.050	CO 3678	CEDAR LA (SB/L)
002.060	CO 4758	METACOMET RD
002.070	CO 3678	STONE CASTLE DR
002.270	CO 6013	GALESTOWN DR
002.420	CO 6017	CHRISTIANA RD
002.534	MD 175	ANNAPOLIS RD
002.541	MD 175	ANNAPOLIS RD (SB/L)
002.655	OP 4688	PLAZA ACCESS RD
003.050	GV 713	ROCKENBACH RD

ROUTE NUMBER: MD 713 F

DIRECTION: EAST (NON INVENTORY)

MILEPOINT		MILEPOINT DESCRIPTION
000.000	RP 295	RAMP 5 FR MD295 SB TO ARUN MILLS BLVD EB
000.030	RP 295	RAMP 4 FR MD295 NB TO ARUN MILLS BLVD EB
000.090	CO 6203	ARUNDEL MILLS BLVD (EB/L)

ROUTE NUMBER: MD 732 R

DIRECTION: NORTH (NON INVENTORY)

MILEPOINT		MILEPOINT DESCRIPTION
000.000	MD 732 R-	DORSEY RUN RD
000.000		HOWARD CO/L
000.010	CO 4912	BROCK BRIDGE RD
000.330	CO 4912	BROCK BRIDGE RD

MARYLAND DEPARTMENT OF TRANSPORTATION
STATE HIGHWAY ADMINISTRATION
DATA SERVICES DIVISION

2022 HIGHWAY LOCATION REFERENCE

COUNTY: ANNE ARUNDEL
DISTRICT: 5
DATE: 1/17/2024
VERSION: 1.0

ROUTE NUMBER: MD 758

DIRECTION: SOUTH (NON INVENTORY)

MILEPOINT		MILEPOINT DESCRIPTION
000.000	CO 582	RIDGE RD
000.775	CO 6815	OLD STONEY RUN RD
000.995	CO 4527	NEW RIDGE RD
000.995	CO 573	STONEY RUN RD

ROUTE NUMBER: MD 915 A

DIRECTION: SOUTH (NON INVENTORY)

MILEPOINT		MILEPOINT DESCRIPTION
000.000	MD 177	MOUNTAIN RD

ROUTE NUMBER: MD 969 A

DIRECTION: SOUTH (NON INVENTORY)

MILEPOINT		MILEPOINT DESCRIPTION
000.000	CO 116	FAIRVIEW AVE
000.020	RP 695	RAMP 2 FR MD 969A WB TO IS 695 NB
000.025	RP 695	RAMP 4 FR RAMP 1(FR IS695 NB) TO MD 969A
000.046	RP 695	RAMP 1 FR IS 695 NB TO MD 969A WB
000.110	MD 168	NURSERY RD

ROUTE NUMBER: MD 995

DIRECTION: SOUTH (NON INVENTORY)

MILEPOINT		MILEPOINT DESCRIPTION
000.000		ENT TO AMTRAK PARKING (BACK)
000.500	MD 170	AVIATION BLVD

MARYLAND DEPARTMENT OF TRANSPORTATION
STATE HIGHWAY ADMINISTRATION
DATA SERVICES DIVISION

2022 HIGHWAY LOCATION REFERENCE

COUNTY: ANNE ARUNDEL
DISTRICT: 5
DATE: 1/17/2024
VERSION: 1.0

ROUTE NUMBER: MD 997 D

DIRECTION: SOUTH (NON INVENTORY)

MILEPOINT		MILEPOINT DESCRIPTION
000.000	CO 5460	JABEZ RUN
000.020	MD 3	ROBERT CRAIN HWY (SB/L)
000.035	IS 97	NO NAME (SB/L)
000.050	IS 97	NO NAME
000.090	CO 5461	VETERANS HWY
000.290	CO 5381	MORRIS TONGUE DR
000.290	RP 3	RAMP 2 FR MD 3 WB TO MD 997D NB

ROUTE NUMBER: MD 997 E

DIRECTION: WEST (NON INVENTORY)

MILEPOINT		MILEPOINT DESCRIPTION
000.000	MD 3 BU	NEW CUT RD
000.100	CO 5380	OLD STEVENSON RD
000.160	CO 1337	STEVENSON RD

ROUTE NUMBER: US 50

DIRECTION: WEST (NON INVENTORY)

MILEPOINT		MILEPOINT DESCRIPTION
000.000		BEGIN STRUCTURE AAZ050041
000.000	US 50	BLUE STAR MEMORIAL HWY (WB/L)
000.000		QUEEN ANNE'S CO/L
000.090		MILE MARKER 34.5
000.184		MILE MARKER 34.4
000.392		MILE MARKER 34.2
000.489		MILE MARKER 34.1
000.592		MILE MARKER 34.0
000.699		MILE MARKER 33.9
000.787		MILE MARKER 33.8
000.899		MILE MARKER 33.7
000.993		MILE MARKER 33.6

MARYLAND DEPARTMENT OF TRANSPORTATION
STATE HIGHWAY ADMINISTRATION
DATA SERVICES DIVISION

2022 HIGHWAY LOCATION REFERENCE

COUNTY: ANNE ARUNDEL
DISTRICT: 5
DATE: 1/17/2024
VERSION: 1.0

ROUTE NUMBER: US 50

DIRECTION: WEST (NON INVENTORY)

MILEPOINT		MILEPOINT DESCRIPTION
001.086		MILE MARKER 33.5
001.272		MILE MARKER 33.3
001.370		MILE MARKER 33.2
001.463		MILE MARKER 33.1
001.560		MILE MARKER 33.0
001.654		MILE MARKER 32.9
001.751		MILE MARKER 32.8
001.850		MILE MARKER 32.7
001.942		MILE MARKER 32.6
002.038		END STRUCTURE AAZ050041
002.041		MILE MARKER 32.5
002.138		MILE MARKER 32.4
002.233		MILE MARKER 32.3
002.750	RP 50	RAMP 9 FR US 50 WB TO US 50 WB
002.885		EXIT #32
002.885	MD 908 D-	OCEANIC DR
003.190	RP 50	RAMP 9 FR US 50 WB TO US 50 WB
003.435		MILE MARKER 31.0
004.420		MILE MARKER 30.0
004.850	RP 50	RAMP 2 FR US 50 WB TO MD 179 NB
005.126	MD 179	CAPE ST CLAIRE RD
005.130		EXIT #29
005.133	MD 179	CAPE ST CLAIRE RD (WB/L)
005.300	RP 50	RAMP 8 FR MD 179 SB TO US 50 WB
005.429		MILE MARKER 29.0
006.490	RP 50	RAMP 2 FR US 50 WB TO BAY DALE DR NB
006.530		MILE MARKER 28.0
006.650	CO 4427	BAY DALE DR
006.650		EXIT #28
006.820	RP 50	RAMP 8 FR BAY DALE DR SB TO US 50 WB
007.300	MD 648 F-	BALTO ANNAPOLIS BLVD
007.370		MILE MARKER 27.0

MARYLAND DEPARTMENT OF TRANSPORTATION
STATE HIGHWAY ADMINISTRATION
DATA SERVICES DIVISION

2022 HIGHWAY LOCATION REFERENCE

COUNTY: ANNE ARUNDEL
DISTRICT: 5
DATE: 1/17/2024
VERSION: 1.0

ROUTE NUMBER: US 50

DIRECTION: WEST (NON INVENTORY)

MILEPOINT		MILEPOINT DESCRIPTION
007.460	RP 50	RAMP 2 FR US 50 WB TO MD 2 NB
007.594	MD 2	GOV RITCHIE HWY
007.600		EXIT #27
007.600	MD 2	GOV RITCHIE HWY (SB/L)
007.670	RP 50	RAMP 7 FR US 50 WB TO MD 2 SB
007.740	CO 5254	BOULTERS WAY
007.845	RP 50	RAMP 8 FR MD 2 SB TO US 50 WB
009.268		MILE MARKER 25.0
009.310		BEGIN X-REF W/ IS 595
009.310	IS 595	JOHN HANSON HWY (WB/L)
019.686		BEGIN X-REF W/ IS 595
019.686		PRINCE GEORGES CO/L