

2022

Calendar Year

HIGHWAY LOCATION REFERENCE

Data as of December 31, 2022

ALLEGANY

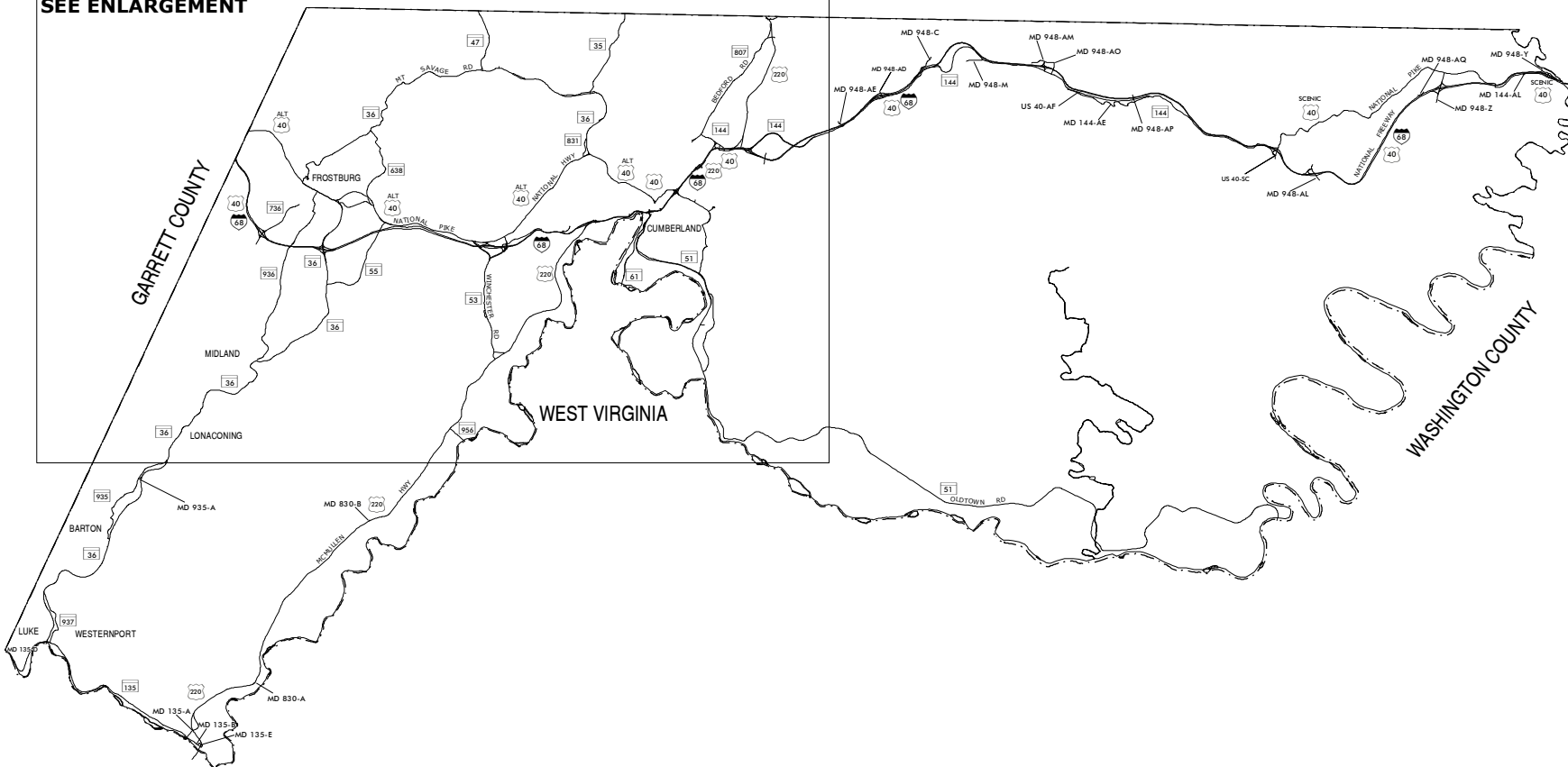
COUNTY

SHA DISTRICT #6

AL



SEE ENLARGEMENT



LEGEND

- Interstate Highway
- US Highway
- State Highway

The information in these maps is provided as a public service by the Maryland Department of Transportation State Highway Administration (MDOT SHA).

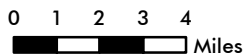
NOTICE

Restriction of Liability:
 MDOT SHA makes no claims, promises or guarantees about the accuracy, completeness, or adequacy of the contents of these maps and expressly disclaims liability for any errors and omissions in the contents of these documents. For more detailed maps, please contact: SHA_State_Local_DG@mdot.maryland.gov

**ALLEGANY COUNTY
 HIGHWAY LOCATION REFERENCE
 2023**

Prepared by the
Maryland Department of Transportation

**STATE HIGHWAY ADMINISTRATION
 DATA SERVICES DIVISION**



Data as of 2022




STATEWIDE GRID MAP KEY

| | | | | | | |
|-----|-----|-----|-----|-----|-----|-----|
| | A3B | A4A | A4B | A5A | A5B | A6A |
| A3C | A3D | A4C | A4D | A5C | A5D | A6C |
| B3A | B3B | B4A | B4B | B5A | B5B | |
| B3C | B3D | | B4D | B5C | | |
| C3A | | | | | | |

ALLEGANY COUNTY ENLARGEMENT HIGHWAY LOCATION REFERENCE 2023

Prepared by the
Maryland Department of Transportation

STATE HIGHWAY ADMINISTRATION
DATA SERVICES DIVISION



Data as of 2022

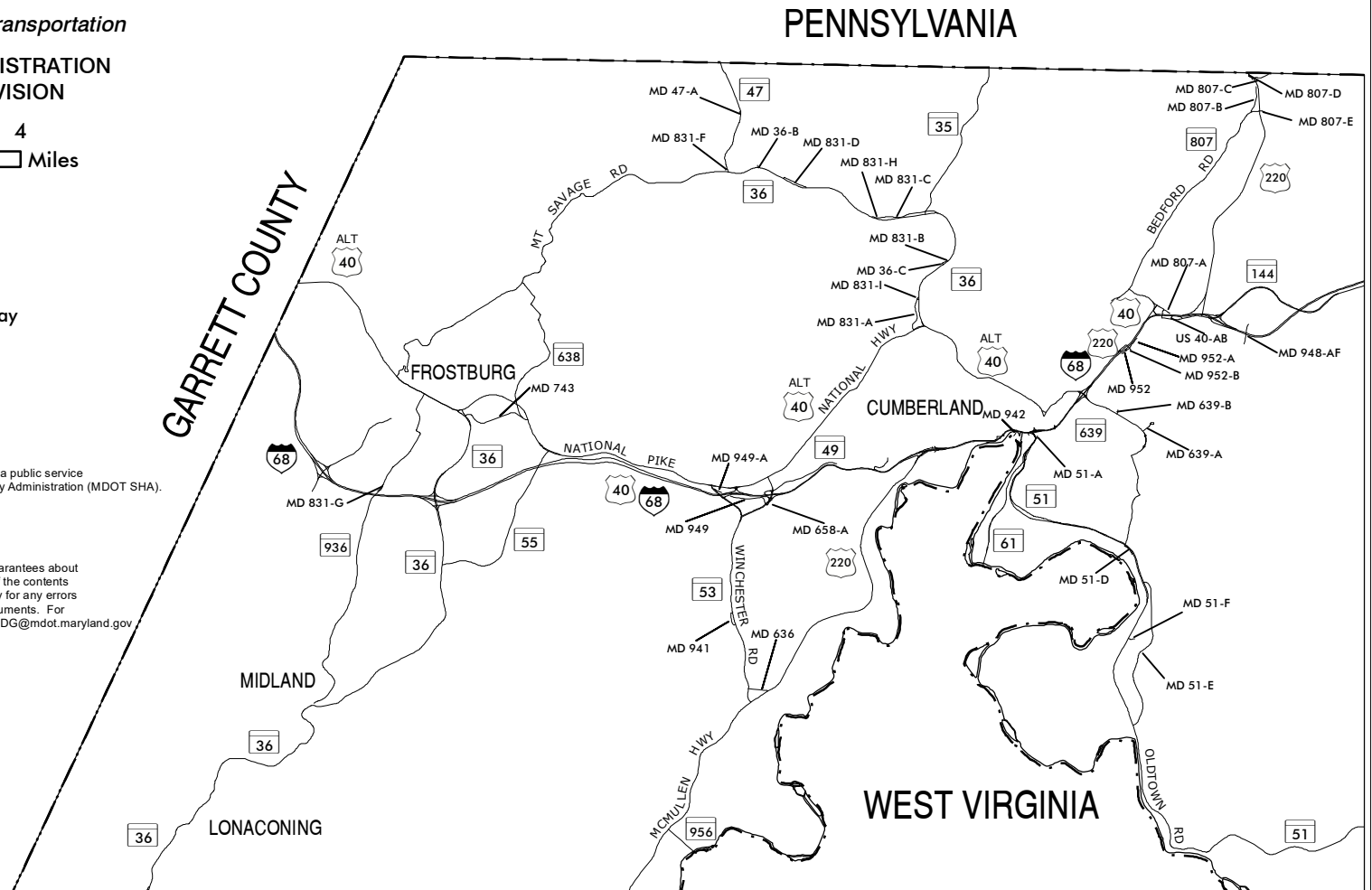
LEGEND

- Interstate Highway
- US Highway
- State Highway

The information in these maps is provided as a public service by the Maryland Department of Transportation State Highway Administration (MDOT SHA).

NOTICE

Restriction of Liability:
MDOT SHA makes no claims, promises or guarantees about the accuracy, completeness, or adequacy of the contents of these maps and expressly disclaims liability for any errors and omissions in the contents of these documents. For more detailed maps, please contact: SHA_State_Local_DG@mdot.maryland.gov



ROUTE ALERT LIST

ALLEGANY COUNTY

None

MARYLAND DEPARTMENT OF TRANSPORTATION
STATE HIGHWAY ADMINISTRATION
DATA SERVICES DIVISION

2022 HIGHWAY LOCATION REFERENCE

COUNTY: ALLEGANY
DISTRICT: 6
DATE: 1/15/2024
VERSION: 1.0

ROUTE NUMBER: IS 68

DIRECTION: EAST (INVENTORY)

| ROAD_NAME | FUNCTIONAL CLASS | STATE SYSTEM | NHS | MAINTENANCE | MILEPOINT | MILEPOINT DESCRIPTION | MEDIAN TYPE | MARKED LANES | AADT |
|------------------|------------------|---------------|-----|----------------------|-----------|-----------------------|--|--------------|--------|
| NATIONAL FREEWAY | R -Interstate | STATE PRIMARY | NHS | State Highway Agency | 000.000 | US 40 | POSITIVE BARRIER | 5 | 22,659 |
| | | | | | 000.000 | CONCURRENT W/US 40 | | | |
| | | | | | 000.000 | GARRETT CO/L | | | |
| | | | | | 000.000 | NATIONAL FREEWAY | | | |
| | | | | | 000.257 | XO 30 | CROSSOVER | | |
| | | | | | 000.333 | | MILE MARKER 31.0 | | |
| | | | | | 001.274 | XO 3 | CROSSOVER | | |
| | U -Interstate | | | | 001.894 | RP 68 | RAMP 6 FR IS 68 EB TO MIDLOTHIAN RD SB | | |
| | | | | | 002.148 | | BEGIN STRUCTURE 010114031 | | |
| | | | | | 002.164 | | EXIT #33 | | 26,620 |
| | | | | | 002.164 | MD 736 | MIDLOTHIAN RD | | |
| | | | | | 002.178 | | END STRUCTURE 010114031 | | |
| | | | | | 002.291 | | MILE MARKER 33.0 | | |
| | | | | | 002.394 | RP 68 | RAMP 4 FR MIDLOTHIAN RD NB TO IS 68 EB | | |
| | | | | | 002.749 | | | 4 | |
| | | | | | 002.837 | | BEGIN STRUCTURE 010118001 | | |
| | | | | | 002.844 | | END STRUCTURE 010118001 | | |
| | | | | | 002.973 | | BEGIN STRUCTURE 010113031 | | |
| | | | | | 002.988 | MD 936 | UPPER GEORGES CREEK RD | | |
| | | | | | 003.003 | | END STRUCTURE 010113031 | | |
| | | | | | 003.144 | | | 5 | |
| | | | | | 003.627 | RP 68 | RAMP 6 FR IS 68 EB TO MD 36 SB | | |
| | | | | | 003.777 | | | 6 | |
| | | | | | 003.834 | | | 5 | |
| | | | | | 003.847 | MD 36 | NEW GEORGES CREEK RD (SB/L) | | |
| | | | | | 003.854 | | EXIT #34 | | 31,340 |
| | | | | | 003.862 | MD 36 | NEW GEORGES CREEK RD | | |
| | | | | | 003.904 | | UNPROTECTED | | |
| | | | | | 003.975 | | POSITIVE BARRIER | | |
| | | | | | 004.164 | RP 68 | RAMP 4 FR MD 36 NB TO IS 68 EB | UNPROTECTED | |
| | | | | | 004.326 | | MILE MARKER 35.0 | | |
| | | | | | 004.344 | XO 2 | CROSSOVER | | |

MARYLAND DEPARTMENT OF TRANSPORTATION
STATE HIGHWAY ADMINISTRATION
DATA SERVICES DIVISION

2022 HIGHWAY LOCATION REFERENCE

COUNTY: ALLEGANY
DISTRICT: 6
DATE: 1/15/2024
VERSION: 1.0

ROUTE NUMBER: IS 68

DIRECTION: EAST (INVENTORY)

| ROAD_NAME | FUNCTIONAL CLASS | STATE SYSTEM | NHS | MAINTENANCE | MILEPOINT | MILEPOINT DESCRIPTION | MEDIAN TYPE | MARKED LANES | AADT |
|------------------|------------------|---------------|-----|----------------------|-----------|---------------------------------------|------------------|--------------|--------|
| NATIONAL FREEWAY | U -Interstate | STATE PRIMARY | NHS | State Highway Agency | 004.614 | | POSITIVE BARRIER | 5 | 31,340 |
| | | | | | 005.298 | MILE MARKER 36.0 | | | |
| | | | | | 005.308 | BEGIN STRUCTURE 010115031 | | | |
| | | | | | 005.384 | MD 55 VALE SUMMIT RD | | | |
| | | | | | 005.451 | END STRUCTURE 010115031 | | | |
| | | | | | 006.305 | MILE MARKER 37.0 | | | |
| | | | | | 007.317 | MILE MARKER 38.0 | | | |
| | | | | | 008.011 | BEGIN STRUCTURE 010117031 | | | |
| | | | | | 008.030 | MD 53 WINCHESTER RD | | | |
| | | | | | 008.036 | EXIT #39 | | 4 | |
| | | | | | 008.041 | MD 53 WINCHESTER RD (NB/L) | | | |
| | | | | | 008.064 | END STRUCTURE 010117031 | | | |
| | | | | | 008.305 | MILE MARKER 39.0 | | | |
| | | | | | 008.310 | RP 68 RAMP 4 FR MD 53 NB TO IS 68 EB | | | |
| | | | | | 008.530 | | CURBED | | |
| | | | | | 008.604 | RP 68 RAMP 6 FR IS 68 EB TO MD 658 SB | | | |
| | | | | | 008.739 | BEGIN STRUCTURE 010106001 | | | |
| | | | | | 008.747 | MD 658 VOCKE RD (SB/L) | | | |
| | | | | | 008.752 | EXIT #40 | | | 36,691 |
| | | | | | 008.757 | MD 658 VOCKE RD | | | |
| | | | | | 008.769 | END STRUCTURE 010106001 | | | |
| | | | | | 008.780 | | POSITIVE BARRIER | | |
| | | | | | 008.930 | RP 68 RAMP 4 FR MD 658 NB TO IS 68 EB | | | |
| | | | | | 009.322 | MILE MARKER 40.0 | | | |
| | | | | | 010.040 | | | 5 | |
| | | | | | 010.335 | MILE MARKER 41.0 | | | |
| | | | | | 010.360 | EXIT #41 | | | |
| | | | | | 010.740 | RP 68 RAMP 6 FR IS 68 EB TO US 220 SB | | | |
| | | | | | 011.113 | BEGIN STRUCTURE 010105001 | | | |
| | | | | | 011.129 | US 220 MCMULLEN HWY (SB/L) | | | |
| | | | | | 011.138 | EXIT #42 | | | 52,681 |
| | | | | | 011.155 | END STRUCTURE 010105001 | | | |

MARYLAND DEPARTMENT OF TRANSPORTATION
STATE HIGHWAY ADMINISTRATION
DATA SERVICES DIVISION

2022 HIGHWAY LOCATION REFERENCE

COUNTY: ALLEGANY
DISTRICT: 6
DATE: 1/15/2024
VERSION: 1.0

ROUTE NUMBER: IS 68

DIRECTION: EAST (INVENTORY)

| ROAD_NAME | FUNCTIONAL CLASS | STATE SYSTEM | NHS | MAINTENANCE | MILEPOINT | MILEPOINT DESCRIPTION | MEDIAN TYPE | MARKED LANES | AADT |
|------------------|------------------|---------------|-----|----------------------|-----------|-----------------------|-------------------------------------|------------------|--------|
| NATIONAL FREEWAY | U -Interstate | STATE PRIMARY | NHS | State Highway Agency | 011.240 | MU 1315 | GEPHART DR | POSITIVE BARRIER | 52,681 |
| | | | | | 011.350 | RP 68 | RAMP 4 FR US 220 NB TO IS 68 EB | | |
| | | | | | 011.410 | RP 68 | RAMP 1 FR OP 466 TO IS 68 EB | | |
| | | | | | 011.649 | | BEGIN STRUCTURE 010103001 | | |
| | | | | | 011.664 | MU 2710 | PATTERSON AVE | | |
| | | | | | 011.680 | | END STRUCTURE 010103001 | | |
| | | | | | 011.973 | | BEGIN STRUCTURE 010102001 | | |
| | | | | | 012.014 | MU 1880 | KELLY RD | | |
| | | | | | 012.026 | MU 1880 | KELLY RD (NB/L) | | |
| | | | | | 012.036 | | END STRUCTURE 010102001 | | |
| | | | | | 012.140 | RP 68 | RAMP 4 FR KELLY RD NB TO IS 68 EB | | |
| | | | | | 012.240 | RP 68 | RAMP 3 FR IS 68 EB TO JOHNSON ST NB | | |
| | | | | | 012.300 | RP 68 | RAMP 5 FR JOHNSON ST SB TO IS 68 EB | | |
| | | | | | 012.340 | | MILE MARKER 43.0 | | |
| | | | | | 012.383 | | BEGIN STRUCTURE 010096001 | | |
| | | | | | 012.400 | | EXIT #43A | | |
| | | | | | 012.400 | MU 1851 | S JOHNSON ST | | |
| | | | | | 012.490 | MU 435 | BRIDGE ST | | |
| | | | | | 012.500 | | | 4 | |
| | | | | | 012.560 | | WILLS CREEK | | |
| | | | | | 012.640 | RP 68 | RAMP 7 FR IS 68 WB TO HOWARD ST | | |
| | | | | | 012.670 | RP 68 | RAMP 6 FR IS 68 EB TO WINSTON ST | | |
| | | | | | 012.690 | | EXIT #43B | | 38,321 |
| | | | | | 012.690 | MU 2371 | S MECHANIC ST | | |
| | | | | | 012.710 | | EXIT #43C | | |
| | | | | | 012.710 | RP 68 | RAMP 5 FR IS 68 EB TO QUEEN CITY DR | | |
| | | | | | 012.810 | MU 680 | S CENTRE ST | | |
| | | | | | 012.860 | MU 2915 | QUEEN CITY DR | | |
| | | | | | 012.890 | RP 68 | RAMP 4 FR MD 51 NB TO IS 68 EB | | |
| | | | | | 012.970 | MU 2690 | PARK ST | | |
| | | | | | 013.000 | MU 6880 | ALLEY #88 | | |
| | | | | | 013.005 | | END STRUCTURE 010096001 | | |

MARYLAND DEPARTMENT OF TRANSPORTATION
STATE HIGHWAY ADMINISTRATION
DATA SERVICES DIVISION

2022 HIGHWAY LOCATION REFERENCE

COUNTY: ALLEGANY
DISTRICT: 6
DATE: 1/15/2024
VERSION: 1.0

ROUTE NUMBER: IS 68

DIRECTION: EAST (INVENTORY)

| ROAD_NAME | FUNCTIONAL CLASS | STATE SYSTEM | NHS | MAINTENANCE | MILEPOINT | MILEPOINT DESCRIPTION | MEDIAN TYPE | MARKED LANES | AADT |
|------------------|------------------|---------------|-----|----------------------|-----------|--|------------------|--------------|--------|
| NATIONAL FREEWAY | U -Interstate | STATE PRIMARY | NHS | State Highway Agency | 013.020 | RP 68 RAMP 6 FR IS 68 EB TO MARYLAND AVE | POSITIVE BARRIER | 4 | 38,321 |
| | | | | | 013.030 | EXIT #43D | | | 32,101 |
| | | | | | 013.050 | RP 68 RAMP 4 FR MARYLAND AVE TO IS 68 EB | | | |
| | | | | | 013.317 | MILE MARKER 44.0 | | | |
| | | | | | 013.412 | MU 2280 MARION ST | | | |
| | | | | | 013.470 | RP 68 RAMP 6 FR IS 68 EB TO MD 639 SB | | | |
| | | | | | 013.642 | BEGIN STRUCTURE 010093001 | | | |
| | | | | | 013.657 | US 40 AL BALTIMORE AVE | | | |
| | | | | | 013.657 | MD 639 WILLOWBROOK RD | | | |
| | | | | | 013.660 | EXIT #44 | | | 28,261 |
| | | | | | 013.663 | US 40 AL BALTIMORE AVE (WB/L) | | | |
| | | | | | 013.663 | MD 639 WILLOWBROOK RD (NB/L) | | | |
| | | | | | 013.675 | END STRUCTURE 010093001 | | | |
| | | | | | 013.890 | RP 68 RAMP 4 FR MD 639 NB TO IS 68 EB | | | |
| | | | | | 013.900 | | UNPROTECTED | | |
| | | | | | 014.323 | MILE MARKER 45.0 | | | |
| | | | | | 014.520 | RP 68 RAMP 6 FR IS 68 EB TO MD 952 SB | POSITIVE BARRIER | | |
| | | | | | 014.540 | RP 68 RAMP 4 FR MD 952 NB TO IS 68 EB | | | |
| | | | | | 014.574 | EXIT #45 | | | 30,408 |
| | | | | | 014.574 | MD 952 HILLCREST DR | | | |
| | | | | | 014.650 | | UNPROTECTED | | |
| | | | | | 014.730 | ATR STATION #0070 (CABINET EB/L) | | | |
| | | | | | 014.960 | | POSITIVE BARRIER | | |
| | | | | | 015.249 | BEGIN STRUCTURE 010099001 | | | |
| | | | | | 015.260 | MD 144 CHRISTIE RD | | | 28,691 |
| | | | | | 015.260 | EXIT #46 | | | |
| | | | | | 015.272 | END STRUCTURE 010099001 | | | |
| | | | | | 015.358 | MILE MARKER 46.0 | | | |
| | | | | | 015.465 | BEGIN STRUCTURE 010030001 | | | |
| | | | | | 015.470 | RP 68 RAMP 3 FR IS 68 EB TO MD 144 | | | |
| | | | | | 015.482 | END STRUCTURE 010030001 | | | |
| | | | | | 015.820 | US 220 NO NAME | | | |

MARYLAND DEPARTMENT OF TRANSPORTATION
STATE HIGHWAY ADMINISTRATION
DATA SERVICES DIVISION

2022 HIGHWAY LOCATION REFERENCE

COUNTY: ALLEGANY
DISTRICT: 6
DATE: 1/15/2024
VERSION: 1.0

ROUTE NUMBER: IS 68

DIRECTION: EAST (INVENTORY)

| ROAD_NAME | FUNCTIONAL CLASS | STATE SYSTEM | NHS | MAINTENANCE | MILEPOINT | MILEPOINT DESCRIPTION | MEDIAN TYPE | MARKED LANES | AADT |
|------------------|------------------|---------------|-----|----------------------|-------------------|-----------------------------------|------------------|--------------|--------|
| NATIONAL FREEWAY | U -Interstate | STATE PRIMARY | NHS | State Highway Agency | 015.944 MD 144 | ALI GHAN RD (WB/L) | POSITIVE BARRIER | 4 | 28,691 |
| | | | | | 015.951 | EXIT #47 | | | 23,691 |
| | | | | | 015.959 MD 144 | ALI GHAN RD | | | |
| | | | | | 016.069 | BEGIN STRUCTURE 010156001 | | | |
| | | | | | 016.076 | END STRUCTURE 010156001 | | | |
| | R -Interstate | | | | 016.333 RP 68 | RAMP 5 FR MD 144 SB TO IS 68 EB | | | |
| | | | | | 016.373 | MILE MARKER 47.0 | | | |
| | | | | | 016.381 | | | 5 | |
| | | | | | 016.491 MD 948 AF | JEFFRIES RD | | | |
| | | | | | 017.285 | BEGIN STRUCTURE 010154031 | | | |
| | | | | | 017.376 MD 144 | NATIONAL PIKE | | | |
| | | | | | 017.386 MD 144 | NATIONAL PIKE (WB/L) | | | |
| | | | | | 017.448 | END STRUCTURE 010154031 | | | |
| | | | | | 017.681 | | | 4 | |
| | | | | | 017.979 | BEGIN STRUCTURE 010153001 | | | |
| | | | | | 017.988 | END STRUCTURE 010153001 | | | |
| | | | | | 018.054 XO 21 | CROSSOVER | | | |
| | | | | | 018.169 | BEGIN STRUCTURE 010152001 | | | |
| | | | | | 018.175 | BEGIN STRUCTURE 010165002 | | | |
| | | | | | 018.175 | END STRUCTURE 010152001 | | | |
| | | | | | 018.179 | END STRUCTURE 010165002 | | | |
| | | | | | 018.225 | | | 5 | |
| | | | | | 018.734 MD 948 AE | ROCKY GAP RD | | | |
| | | | | | 019.347 | MILE MARKER 50.0 | | | |
| | | | | | 019.656 RP 68 | RAMP 6 FR IS 68 EB TO MD 948AD SB | | | |
| | | | | | 020.034 | EXIT #50 | | | 20,301 |
| | | | | | 020.034 MD 948 AD | PLEASANT VALLEY RD | | | |
| | | | | | 020.234 RP 68 | RAMP 4 FR MD 948AD NB TO IS 68 EB | | | |
| | | | | | 020.352 | MILE MARKER 51.0 | | | |
| | | | | | 020.384 XO 11 | CROSSOVER | | | |
| | | | | | 021.165 | | | 4 | |
| | | | | | 021.274 | EXIT #52 | | | |

MARYLAND DEPARTMENT OF TRANSPORTATION
STATE HIGHWAY ADMINISTRATION
DATA SERVICES DIVISION

2022 HIGHWAY LOCATION REFERENCE

COUNTY: ALLEGANY
DISTRICT: 6
DATE: 1/15/2024
VERSION: 1.0

ROUTE NUMBER: IS 68

DIRECTION: EAST (INVENTORY)

| ROAD_NAME | FUNCTIONAL CLASS | STATE SYSTEM | NHS | MAINTENANCE | MILEPOINT | MILEPOINT DESCRIPTION | MEDIAN TYPE | MARKED LANES | AADT |
|------------------|------------------|---------------|-----|----------------------|-------------------|---------------------------------|------------------|--------------|--------|
| NATIONAL FREEWAY | R -Interstate | STATE PRIMARY | NHS | State Highway Agency | 021.274 MD 144 | NATIONAL PIKE | POSITIVE BARRIER | 4 | 20,301 |
| | | | | | 021.360 | MILE MARKER 52.0 | | | |
| | | | | | 021.484 | | | 5 | |
| | | | | | 021.574 RP 68 | RAMP 5 FR IS 68 EB TO MD 144 | | | |
| | | | | | 021.734 MD 144 | NATIONAL PIKE | | | 19,721 |
| | | | | | 022.365 | MILE MARKER 53.0 | | | |
| | | | | | 022.634 | BEGIN STRUCTURE 010145031 | | | |
| | | | | | 022.650 CO 502 | STREET RD | | | |
| | | | | | 022.665 | END STRUCTURE 010145031 | | | |
| | | | | | 023.363 | MILE MARKER 54.0 | | | |
| | | | | | 024.177 | BEGIN STRUCTURE 010160001 | | | |
| | | | | | 024.186 | END STRUCTURE 010160001 | | | |
| | | | | | 024.364 XO 12 | CROSSOVER | | | |
| | | | | | 024.368 | MILE MARKER 55.0 | | | |
| | | | | | 024.631 | | | 4 | |
| | | | | | 024.764 | EXIT #56 | | | 18,595 |
| | | | | | 024.764 RP 68 | RAMP 6 FR IS 68 EB TO MD 144 SB | | | |
| | | | | | 024.914 | BEGIN STRUCTURE 010162001 | | | |
| | | | | | 024.924 | END STRUCTURE 010162001 | | | |
| | | | | | 025.099 RP 68 | RAMP 4 FR MD 144 NB TO IS 68 EB | | | |
| | | | | | 025.129 | BEGIN STRUCTURE 010077031 | | | |
| | | | | | 025.143 MD 948 AO | BLACK VALLEY RD | | | |
| | | | | | 025.183 | FLINTSTONE CREEK | | | |
| | | | | | 025.195 | END STRUCTURE 010077031 | | | |
| | | | | | 025.359 | MILE MARKER 56.0 | | | |
| | | | | | 026.105 | BEGIN STRUCTURE 010140031 | | | |
| | | | | | 026.129 CO 507 | DRY RIDGE RD | | | |
| | | | | | 026.157 | END STRUCTURE 010140031 | | | |
| | | | | | 026.289 | MILE MARKER 57.0 | | | |
| | | | | | 026.319 | BEGIN STRUCTURE 010141031 | | | |
| | | | | | 026.433 | END STRUCTURE 010141031 | | | |
| | | | | | 026.543 | | | 5 | |

MARYLAND DEPARTMENT OF TRANSPORTATION
STATE HIGHWAY ADMINISTRATION
DATA SERVICES DIVISION

2022 HIGHWAY LOCATION REFERENCE

COUNTY: ALLEGANY
DISTRICT: 6
DATE: 1/15/2024
VERSION: 1.0

ROUTE NUMBER: IS 68

DIRECTION: EAST (INVENTORY)

| ROAD_NAME | FUNCTIONAL CLASS | STATE SYSTEM | NHS | MAINTENANCE | MILEPOINT | MILEPOINT DESCRIPTION | MEDIAN TYPE | MARKED LANES | AADT |
|------------------|------------------|---------------|-----|----------------------|-----------|---|------------------|--------------|--------|
| NATIONAL FREEWAY | R -Interstate | STATE PRIMARY | NHS | State Highway Agency | 026.943 | XO 13 CROSSOVER | POSITIVE BARRIER | 5 | 18,595 |
| | | | | | 027.365 | MILE MARKER 58.0 | | | |
| | | | | | 027.453 | MD 948 AP TENSOR LA | | | |
| | | | | | 027.783 | | | 6 | |
| | | | | | 027.943 | | | 5 | |
| | | | | | 028.349 | MILE MARKER 59.0 | | | |
| | | | | | 028.483 | CO 558 OLD CUMBERLAND RD | | | |
| | | | | | 029.073 | XO 14 CROSSOVER | | | |
| | | | | | 029.306 | MILE MARKER 60.0 | | | |
| | | | | | 029.543 | | | 4 | |
| | | | | | 029.703 | ATR STATION #0033 (CABINET EB/L) | | | |
| | | | | | 030.304 | MILE MARKER 61.0 | | | |
| | | | | | 031.087 | MD 144 OLD NATIONAL PIKE | | | |
| | | | | | 031.208 | BEGIN STRUCTURE 010089001 | | | |
| | | | | | 031.220 | END STRUCTURE 010089001 | | | |
| | | | | | 031.303 | MILE MARKER 62.0 | | | |
| | | | | | 031.383 | RP 68 RAMP 6 FR IS 68 EB TO US 40SC SB | | | |
| | | | | | 031.663 | RP 68 RAMP 5 FR US 40SC SB TO IS 68 EB | | | |
| | | | | | 031.676 | EXIT #62 | | | 17,371 |
| | | | | | 031.676 | US 40 SC FIFTEEN MILE CREEK RD | | | |
| | | | | | 031.739 | BEGIN STRUCTURE 010087001 | | | |
| | | | | | 031.780 | END STRUCTURE 010087001 | | | |
| | | | | | 032.301 | MILE MARKER 63.0 | | | |
| | | | | | 032.702 | RP 68 RAMP 6 FR IS 68 EB TO MD 948AL SB | | | |
| | | | | | 032.936 | EXIT #64 | | | 17,451 |
| | | | | | 032.936 | MD 948 AL MV SMITH RD | | | |
| | | | | | 033.213 | RP 68 RAMP 4 FR MD 948AL NB TO IS 68 EB | | | |
| | | | | | 033.300 | MILE MARKER 64.0 | | | |
| | | | | | 034.017 | CO 573 CAT POINT RD | | | |
| | | | | | 034.298 | MILE MARKER 65.0 | | | |
| | | | | | 034.633 | | | 5 | |
| | | | | | 035.298 | MILE MARKER 66.0 | | | |

MARYLAND DEPARTMENT OF TRANSPORTATION
STATE HIGHWAY ADMINISTRATION
DATA SERVICES DIVISION

2022 HIGHWAY LOCATION REFERENCE

COUNTY: ALLEGANY
DISTRICT: 6
DATE: 1/15/2024
VERSION: 1.0

ROUTE NUMBER: IS 68

DIRECTION: EAST (INVENTORY)

| ROAD_NAME | FUNCTIONAL CLASS | STATE SYSTEM | NHS | MAINTENANCE | MILEPOINT | MILEPOINT DESCRIPTION | MEDIAN TYPE | MARKED LANES | AADT |
|------------------|------------------|---------------|-----|----------------------|-----------|---|------------------|--------------|--------|
| NATIONAL FREEWAY | R -Interstate | STATE PRIMARY | NHS | State Highway Agency | 036.296 | MILE MARKER 67.0 | POSITIVE BARRIER | 5 | 17,451 |
| | | | | | 037.230 | RP 68 RAMP 6 FR IS 68 EB TO ORLEANS RD SB | | | |
| | | | | | 037.300 | MILE MARKER 68.0 | | | |
| | | | | | 037.469 | EXIT #68 | | | 17,931 |
| | | | | | 037.469 | MD 948 Z ORLEANS RD | | | |
| | | | | | 037.616 | RP 68 RAMP 4 FR ORLEANS RD NB TO IS 68 EB | | | |
| | | | | | 037.786 | | UNPROTECTED | | |
| | | | | | 038.002 | | POSITIVE BARRIER | | |
| | | | | | 038.680 | BEGIN STRUCTURE 010050001 | | | |
| | | | | | 038.687 | END STRUCTURE 010050001 | | | |
| | | | | | 038.689 | BEGIN STRUCTURE 010038001 | | | |
| | | | | | 038.696 | END STRUCTURE 010038001 | | | |
| | | | | | 038.913 | US 40 SC NATIONAL PIKE | | | |
| | | | | | 039.156 | | | 4 | |
| | | | | | 039.243 | BEGIN STRUCTURE 010039001 | | | |
| | | | | | 039.249 | END STRUCTURE 010039001 | | | |
| | | | | | 039.256 | XO 1 CROSSOVER | | | |
| | | | | | 039.307 | MILE MARKER 70.0 | | | |
| | | | | | 040.150 | BEGIN STRUCTURE 010040001 | | | |
| | | | | | 040.155 | END STRUCTURE 010040001 | | | |
| | | | | | 040.173 | RP 68 RAMP 6 FR IS 68 EB TO MD 948Y SB | | | |
| | | | | | 040.379 | EXIT #72 | | | 19,091 |
| | | | | | 040.379 | MD 948 Y HIGH GERMANY RD | | | |
| | | | | | 040.639 | RP 68 RAMP 4 FR MD 948Y NB TO IS 68 EB | | | |
| | | | | | 040.736 | BEGIN STRUCTURE 210147031 | | | |
| | | | | | 040.794 | END STRUCTURE 210147031 | | | |
| | | | | | 040.794 | IS 68 NATIONAL FREEWAY | | | |
| | | | | | 040.794 | WASHINGTON CO/L | | | |

MARYLAND DEPARTMENT OF TRANSPORTATION
STATE HIGHWAY ADMINISTRATION
DATA SERVICES DIVISION

2022 HIGHWAY LOCATION REFERENCE

COUNTY: ALLEGANY
DISTRICT: 6
DATE: 1/15/2024
VERSION: 1.0

ROUTE NUMBER: MD 35

DIRECTION: NORTH (INVENTORY)

| ROAD_NAME | FUNCTIONAL CLASS | STATE SYSTEM | NHS | MAINTENANCE | MILEPOINT | MILEPOINT DESCRIPTION | MEDIAN TYPE | MARKED LANES | AADT | |
|--------------|-------------------|-----------------|-----|----------------------|-----------|-----------------------|---------------------------|--------------|------|-------|
| ELLERSLIE RD | U -Minor Arterial | STATE SECONDARY | | State Highway Agency | 000.000 | MD 36 | MT SAVAGE RD | NONE | 2 | 4,691 |
| | | | | | 000.030 | MD 831 C | KREIGBAUM RD | | | |
| | | | | | 000.760 | CO 656 | TWIN OAKS ST | | | |
| | | | | | 000.840 | OP 144 | NO NAME | | | |
| | | | | | 001.780 | CO 736 | BLOOM ST | | | |
| | | | | | 001.870 | CO 434 | HOPKINS ST | | | |
| | | | | | 001.890 | OP 454 | SHORT ST | | | |
| | | | | | 001.990 | CO 435 | FIREFIGHTER PL | | | |
| | | | | | 002.070 | CO 432 | VETERANS ROW | | | |
| | | | | | 002.160 | CO 427 | HIGH PINE CT | | | |
| | | | | | 002.201 | | BEGIN STRUCTURE 010068001 | | | |
| | | | | | 002.208 | | END STRUCTURE 010068001 | | | |
| | | | | | 002.220 | OP 148 | REDOAK WAY | | | |
| | | | | | 002.230 | CO 428 | SCHELLSBURG RD | | | |
| | | | | | 002.240 | CO 425 | HUMMINGBIRD ST | | | |
| | | | | | 002.270 | OP 147 | WOODPECKER LA | | | |
| | | | | | 002.290 | CO 423 | MASON DIXON VIEW | | | |
| | | | | | 002.370 | | PENNSYLVANIA ST/L | | | |

ROUTE NUMBER: MD 36

DIRECTION: NORTH (INVENTORY)

| ROAD_NAME | FUNCTIONAL CLASS | STATE SYSTEM | NHS | MAINTENANCE | MILEPOINT | MILEPOINT DESCRIPTION | MEDIAN TYPE | MARKED LANES | AADT |
|----------------------|-------------------|-----------------|-----|----------------------|-----------|---------------------------|-----------------|--------------|-------|
| NEW GEORGES CREEK RD | U -Minor Arterial | STATE SECONDARY | | State Highway Agency | 000.000 | BEGIN STRUCTURE 010023001 | NONE | 2 | 4,661 |
| | | | | | 000.000 | WEST VIRGINIA ST/L | | | |
| | | | | | 000.050 | END STRUCTURE 010023001 | | | |
| | | | | | 000.060 | MD 135 | CHURCH ST | CURBED | |
| | | | | | 000.130 | MU 111 | VICTORY POST DR | NONE | |
| | | | | | 000.430 | MU 61 | CROMER ST | | |
| | | | | | 000.500 | MU 510 | WAVERLY ST | | |
| | | | | | 001.140 | CO 687 | LEE AVE | | |
| | | | | | 001.230 | CO 817 | SHADY LA | | |

MARYLAND DEPARTMENT OF TRANSPORTATION
STATE HIGHWAY ADMINISTRATION
DATA SERVICES DIVISION

2022 HIGHWAY LOCATION REFERENCE

COUNTY: ALLEGANY
DISTRICT: 6
DATE: 1/15/2024
VERSION: 1.0

ROUTE NUMBER: MD 36

DIRECTION: NORTH (INVENTORY)

| ROAD_NAME | FUNCTIONAL CLASS | STATE SYSTEM | NHS | MAINTENANCE | MILEPOINT | MILEPOINT DESCRIPTION | MEDIAN TYPE | MARKED LANES | AADT |
|------------------------|-------------------|-----------------|-----|----------------------|-----------|-------------------------------|-----------------|--------------|-------|
| NEW GEORGES CREEK RD | U -Minor Arterial | STATE SECONDARY | | State Highway Agency | 001.330 | BEGIN STRUCTURE 010121001 | NONE | 2 | 4,661 |
| | | | | | 001.367 | END STRUCTURE 010121001 | | | |
| | | | | | 001.440 | MD 937 CREEKSIDE DR | | | |
| | | | | | 002.060 | | | 3 | |
| | | | | | 002.370 | | | 2 | |
| | | | | | 003.060 | CO 10 OLD REYNOLDS RD | | | |
| | | | | | 003.870 | MD 939 NO NAME | | | |
| | | | | | 004.070 | MD 935 LOWER GEORGES CREEK RD | | 3 | |
| | | | | | 004.070 | CO 881 SUGAR MAPLE RD | | | |
| | | | | | 004.080 | BEGIN STRUCTURE 010124001 | | | |
| | | | | | 004.084 | END STRUCTURE 010124001 | | | |
| | | | | | 004.286 | BEGIN STRUCTURE 010125001 | | | |
| | | | | | 004.293 | END STRUCTURE 010125001 | | | |
| | | | | | 004.358 | BEGIN STRUCTURE 010120001 | | | |
| | | | | | 004.370 | MU 187 POTOMAC ST | | | |
| | | | | | 004.389 | END STRUCTURE 010120001 | | | |
| | | | | | 005.050 | | | 2 | |
| | | | | | 005.160 | | | 3 | |
| | | | | | 005.740 | | | 2 | |
| | | | | | 005.980 | MD 935 A NO NAME | | | |
| | | | | | 006.160 | | | 3 | |
| | | | | | 006.748 | BEGIN STRUCTURE 010126001 | | | |
| | | | | | 006.779 | END STRUCTURE 010126001 | | | |
| | | | | | 006.790 | | | 2 | |
| LOWER GEORGES CREEK RD | | | | | 006.850 | MD 935 LOWER GEORGES CREEK RD | | | |
| | | | | | 007.350 | CO 43 SELDOM SEEN RD | | | |
| | | | | | 007.440 | | PAINTED (UNDIV) | | |
| | | | | | 007.550 | CO 50 DETMOLD ST | NONE | | |
| | | | | | 007.670 | CO 50 DETMOLD ST | | | |
| | | | | | 007.760 | OP 150 NO NAME | | | |
| E MAIN ST | | | | | 007.980 | MU 290 UNION ST | | | |
| | | | | | 007.990 | MU 8080 AYERS ST | | | |

MARYLAND DEPARTMENT OF TRANSPORTATION
STATE HIGHWAY ADMINISTRATION
DATA SERVICES DIVISION

2022 HIGHWAY LOCATION REFERENCE

COUNTY: ALLEGANY
DISTRICT: 6
DATE: 1/15/2024
VERSION: 1.0

ROUTE NUMBER: MD 36

DIRECTION: NORTH (INVENTORY)

| ROAD_NAME | FUNCTIONAL CLASS | STATE SYSTEM | NHS | MAINTENANCE | MILEPOINT | MILEPOINT DESCRIPTION | MEDIAN TYPE | MARKED LANES | AADT |
|------------------------|-------------------|-----------------|-----|----------------------|-----------------|----------------------------------|-------------|--------------|-------|
| E MAIN ST | U -Minor Arterial | STATE SECONDARY | | State Highway Agency | 007.990 MU 60 | CHURCH ST | NONE | 2 | 4,661 |
| | | | | | 008.030 MU 8080 | AYERS ST | | | 6,406 |
| | | | | | 008.030 MU 75 | DOUGLAS AVE | | | |
| | | | | | 008.060 MU 9010 | ADVOCATE CT | | | |
| | | | | | 008.093 | BEGIN STRUCTURE 010166001 | | | |
| | | | | | 008.099 | END STRUCTURE 010166001 | | | |
| | | | | | 008.100 MU 272 | SCOTCH HILL RD #2 | | | |
| | | | | | 008.250 MU 8070 | ALLEY #7 | | | |
| | | | | | 008.290 CO 56 | BRIDGE ST | | | |
| | | | | | 008.320 MU 200 | PARK ST | | | |
| | | | | | 008.490 MU 70 | D ST | | | |
| | | | | | 008.520 MU 280 | ST PETERS PL | | | |
| LOWER GEORGES CREEK RD | | | | | 008.532 | BEGIN STRUCTURE 010014001 | | | |
| | | | | | 008.569 | END STRUCTURE 010014001 | | | |
| | | | | | 008.577 OP 502 | WATER STATION RUN RD | | | |
| | | | | | 008.618 CO 58 | ROCKVILLE ST | | | |
| | | | | | 008.990 OP 469 | CLICKS CROSSING RD | | | |
| | | | | | 009.020 CO 58 | ROCKVILLE ST | | | |
| | | | | | 009.200 | BEGIN STRUCTURE 010013001 | | | |
| | | | | | 009.220 | END STRUCTURE 010013001 | | | |
| | R -Minor Arterial | | | | 009.230 | ATR STATION #0001 (CABINET SB/L) | | | |
| | | | | | 009.300 CO 66 | BRODIE RD | | | |
| | | | | | 009.550 CO 66 | BRODIE RD | | | |
| | | | | | 009.550 CO 692 | OLD CONEY CEMETERY RD | | | |
| | | | | | 009.998 | BEGIN STRUCTURE 010012001 | | | |
| | | | | | 010.020 | END STRUCTURE 010012001 | | | |
| | | | | | 010.109 CO 75 | QUINN ST | | | |
| | | | | | 010.150 CO 76 | MINERS AVE | | | |
| | | | | | 010.273 CO 77 | BUSKIRK HOLLOW RD | | | |
| | | | | | 010.298 | BEGIN STRUCTURE 010011001 | | | |
| | | | | | 010.308 | END STRUCTURE 010011001 | | | |
| | | | | | 010.610 CO 771 | LONACONING ST | | | |

MARYLAND DEPARTMENT OF TRANSPORTATION
STATE HIGHWAY ADMINISTRATION
DATA SERVICES DIVISION

2022 HIGHWAY LOCATION REFERENCE

COUNTY: ALLEGANY
DISTRICT: 6
DATE: 1/15/2024
VERSION: 1.0

ROUTE NUMBER: MD 36

DIRECTION: NORTH (INVENTORY)

| ROAD_NAME | FUNCTIONAL CLASS | STATE SYSTEM | NHS | MAINTENANCE | MILEPOINT | MILEPOINT DESCRIPTION | MEDIAN TYPE | MARKED LANES | AADT | | | |
|----------------------|-------------------|-------------------|-----------------|----------------------|-----------|-----------------------|---|------------------|------|-------|---|-------|
| MAIN ST | R -Minor Arterial | STATE SECONDARY | | State Highway Agency | 010.950 | MU 10 | BIG LA | NONE | 2 | 6,406 | | |
| | | | | | 010.950 | MU 140 | UNION ST | | | | | |
| | | | | | 011.010 | MU 105 | OMARAS AVE | | | | | |
| | | | | | 011.051 | | BEGIN STRUCTURE 010127001 | | | | | |
| | | | | | 011.060 | MU 50 | CHURCH ST | | | | | |
| | | | | | 011.063 | | END STRUCTURE 010127001 | | | | | |
| | | | | | 011.480 | CO 80 | PARADISE ST | | | | | |
| | | | | | 011.566 | | BEGIN STRUCTURE 010054001 | | | | | |
| | | | | | 011.575 | | END STRUCTURE 010054001 | | | | | |
| | | | | | 011.880 | CO 86 | OCEAN HILL RD | | | | | |
| NEW GEORGES CREEK RD | U -Minor Arterial | | | | 012.000 | CO 87 | SPIKER LA | | | | | |
| | | | | | 012.510 | CO 108 | PERRYS LA | | | | | |
| | | | | | 014.140 | CO 681 | CABIN RUN RD | | | | | |
| | | | | | 014.140 | MD 55 | VALE SUMMIT RD | | | | | |
| | | | | | 014.650 | | | PAINTED (UNDIV) | | | | |
| | | | | | 014.700 | | | UNPROTECTED | | | | |
| | | | | | 014.826 | XO 15 | CROSSOVER | | | | | |
| | | | | | 014.920 | RP 68 | RAMP 4 FR MD 36 NB TO IS 68 EB | | | | | |
| | | | | | 014.980 | RP 68 | RAMP 5 FR MD 36 SB TO RAMP 4 (TO IS 68) | CURBED | | | | |
| | | | | | 015.026 | | BEGIN STRUCTURE 010116001 | | | | | |
| | | | | | 015.035 | IS 68 | NATIONAL FREEWAY | | | | | |
| | | | | | 015.050 | | EXIT #34 | | | | 4 | 7,721 |
| | | | | | 015.054 | IS 68 | NATIONAL FREEWAY (WB/L) | | | | | |
| | | | | | 015.068 | | END STRUCTURE 010116001 | | | | | |
| | | | | | 015.070 | | | | | | 2 | |
| | | | | | 015.110 | RP 68 | RAMP 7 FR RAMP 2 (FR IS 68) TO MD 36 SB | POSITIVE BARRIER | | | | |
| | | | | | 015.180 | RP 68 | RAMP 2 FR IS 68 WB TO MD 36 NB | | | | | |
| | | | | | 015.220 | | | UNPROTECTED | | | | |
| 015.290 | CO 846 | CHERRY LA | | | | | | | | | | |
| 015.290 | CO 121 | HOFFMAN HOLLOW RD | | | | | | | | | | |
| 015.434 | | | PAINTED (UNDIV) | | | | | | | | | |
| 015.810 | MU 277 | HAMPTON DR | NONE | | | | | | | | | |

MARYLAND DEPARTMENT OF TRANSPORTATION
STATE HIGHWAY ADMINISTRATION
DATA SERVICES DIVISION

2022 HIGHWAY LOCATION REFERENCE

COUNTY: ALLEGANY
DISTRICT: 6
DATE: 1/15/2024
VERSION: 1.0

ROUTE NUMBER: MD 36

DIRECTION: NORTH (INVENTORY)

| ROAD_NAME | FUNCTIONAL CLASS | STATE SYSTEM | NHS | MAINTENANCE | MILEPOINT | MILEPOINT DESCRIPTION | MEDIAN TYPE | MARKED LANES | AADT | |
|----------------------|-------------------|---------------------------|-----|----------------------|-----------|-----------------------|---------------------------|------------------|-------|-------|
| NEW GEORGES CREEK RD | U -Minor Arterial | STATE SECONDARY | | State Highway Agency | 016.090 | MU 355 | BISHOP MURPHY DR | NONE | 2 | 7,721 |
| | | | | | 016.090 | MU 535 | VILLAGE PKWY | | | |
| | | | | | 016.160 | | | PAINTED (UNDIV) | | |
| | | | | | 016.270 | | | UNPROTECTED | 3 | |
| | | | | | 016.405 | | | CURBED | | |
| | | | | | 016.440 | MD 743 | OLD NATIONAL PIKE | UNPROTECTED | 2 | |
| | | | | | 016.460 | | | POSITIVE BARRIER | | |
| MAIN ST | - | | | | 016.530 | BEG X-REF W/ US 40 AL | NONE | | 0 | |
| | | | | | 016.530 | US 40 AL | MAIN ST | | | |
| N WATER ST | U -Minor Arterial | STATE SECONDARY | | State Highway Agency | 017.600 | END X-REF W/ US 40 AL | | 2 | 2,211 | |
| | | | | | 017.600 | US 40 AL | MAIN ST | | | |
| | | | | | 017.600 | MU 560 | WATER ST | | | |
| | | | | | 017.630 | MU 800 | FIRST ST | | | |
| HOSPITAL RD | | | | | 017.650 | MU 570 | N WATER ST | | | |
| | | | | | 017.680 | MU 490 | FAIRVIEW ST | | | |
| | | | | | 017.800 | OP 55 | BEALLS LA | | | |
| | | | | | 017.910 | MU 570 | N WATER ST | | | |
| | | | | | 017.950 | MU 222 | DEPOT ST | | | |
| | | | | | 018.180 | OP 26 | TENNANT LA | | | |
| MT SAVAGE RD | | | | | 018.410 | CO 179 | BORDEN RD | | | |
| | | | | | 018.600 | CO 181 | BORDEN YARD RD | | | |
| | | | | | 018.750 | CO 180 | FROST MINES RD | | | |
| | | | | | 019.180 | CO 178 | NEW HOPE RD | | | |
| | | | | | 019.200 | CO 182 | SUGAR ROW RD | | | |
| | | | | | 019.310 | CO 183 | GREEN ROW RD | | | |
| | | | | | 019.410 | CO 184 | BROKEN HEART MINE RD | | | |
| | | | | | 019.870 | OP 29 | SPATARO LA | | | |
| | | | | | 020.036 | | BEGIN STRUCTURE 010069001 | | | |
| | | | | | 020.044 | | END STRUCTURE 010069001 | | | |
| 020.360 | MD 638 | PARKERSBURG RD | | | | | | | | |
| 020.408 | | BEGIN STRUCTURE 010009001 | | | | | | | | |
| 020.416 | | END STRUCTURE 010009001 | | | | | | | | |

MARYLAND DEPARTMENT OF TRANSPORTATION
STATE HIGHWAY ADMINISTRATION
DATA SERVICES DIVISION

2022 HIGHWAY LOCATION REFERENCE

COUNTY: ALLEGANY
DISTRICT: 6
DATE: 1/15/2024
VERSION: 1.0

ROUTE NUMBER: MD 36

DIRECTION: NORTH (INVENTORY)

| ROAD_NAME | FUNCTIONAL CLASS | STATE SYSTEM | NHS | MAINTENANCE | MILEPOINT | MILEPOINT DESCRIPTION | MEDIAN TYPE | MARKED LANES | AADT | | | |
|--------------|-------------------|---------------------------|-----|----------------------|-----------|-----------------------|---------------------------|--------------|------|-------|--|-------|
| MT SAVAGE RD | U -Minor Arterial | STATE SECONDARY | | State Highway Agency | 020.680 | CO 185 | SLABTOWN RD | NONE | 2 | 2,211 | | |
| | | | | | 021.410 | CO 193 | BRUCE HOUSE RD | | | | | |
| | | | | | 021.930 | CO 194 | JEALOUS ROW | | | | | |
| | | | | | 022.090 | CO 197 | NEW SCHOOL RD | | | | | |
| | | | | | 022.160 | CO 207 | NEW ROW | | | | | |
| | | | | | 022.180 | CO 190 | IRON RAIL ST | | | | | |
| | | | | | 022.218 | | BEGIN STRUCTURE 010008001 | | | | | |
| | | | | | 022.230 | | END STRUCTURE 010008001 | | | | | |
| | | | | | 022.240 | CO 208 | OLD ROW RD | | | | | |
| | | | | | 022.360 | CO 200 | COBBLESTONE RD | | | | | |
| | | | | | 022.460 | CO 214 | STATIONMASTER ROW | | | | | |
| | | | | | 022.509 | | BEGIN STRUCTURE 010007001 | | | | | |
| | | | | | 022.522 | | END STRUCTURE 010007001 | | | | | |
| | | | | | 022.760 | CO 190 | IRON RAIL ST | | | | | |
| | | | | | 022.951 | | BEGIN STRUCTURE 010006001 | | | | | |
| | | | | | 022.963 | | END STRUCTURE 010006001 | | | | | |
| | | | | | 023.270 | OP 38 | STONE HOLLOW RD | | | | | |
| | | | | | 023.740 | CO 215 | WOODCOCK HOLLOW RD | | | | | |
| | | | | | 024.291 | | BEGIN STRUCTURE 010078001 | | | | | |
| | | | | | 024.303 | | END STRUCTURE 010078001 | | | | | |
| | | | | | 024.340 | MD 47 | BARRELVILLE RD | | | | | 3,851 |
| | | | | | 024.760 | MD 36 B | NO NAME | | | | | |
| | | | | | 025.160 | MD 831 D | PORTER TOWN RD | | | | | |
| | | | | | 025.510 | MD 831 D | PORTER TOWN RD | | | | | |
| | | | | | 025.970 | OP 347 | WINDY RIDGE DR | | | | | |
| | | | | | 026.440 | CO 407 | RICHFIELD AVE | | | | | |
| | | | | | 026.640 | MD 831 C | KREIGBAUM RD | | | | | |
| 026.640 | CO 408 | PROENTY RD | | | | | | | | | | |
| 027.340 | MD 35 | ELLERSLIE RD | | 8,591 | | | | | | | | |
| 027.447 | | BEGIN STRUCTURE 010004001 | | | | | | | | | | |
| 027.462 | | END STRUCTURE 010004001 | | | | | | | | | | |
| 027.510 | CO 658 | CASH VALLEY RD | | | | | | | | | | |

MARYLAND DEPARTMENT OF TRANSPORTATION
STATE HIGHWAY ADMINISTRATION
DATA SERVICES DIVISION

2022 HIGHWAY LOCATION REFERENCE

COUNTY: ALLEGANY
DISTRICT: 6
DATE: 1/15/2024
VERSION: 1.0

ROUTE NUMBER: MD 36

DIRECTION: NORTH (INVENTORY)

| ROAD_NAME | FUNCTIONAL CLASS | STATE SYSTEM | NHS | MAINTENANCE | MILEPOINT | MILEPOINT DESCRIPTION | MEDIAN TYPE | MARKED LANES | AADT | |
|--------------|-------------------|-----------------|-----|----------------------|-----------|-----------------------|---------------------------|--------------|------|-------|
| MT SAVAGE RD | U -Minor Arterial | STATE SECONDARY | | State Highway Agency | 027.510 | MD 831 C | KREIGBAUM RD | NONE | 2 | 8,591 |
| | | | | | 027.720 | CO 420 | ROCK CUT RD | | | |
| | | | | | 028.400 | MD 36 C | HOMWOOD ST | | | |
| | | | | | 029.050 | MD 831 A | DAKOTA RD | | | |
| | | | | | 029.200 | CO 769 | LIONZ LA | | | |
| | | | | | 029.340 | | | | | |
| | | | | | 029.390 | | | | | |
| | | | | | 029.394 | | BEGIN STRUCTURE 010001001 | | | |
| | | | | | 029.406 | | END STRUCTURE 010001001 | | | |
| | | | | | 029.410 | | | | | |
| | | | | | 029.430 | US 40 AL | NATIONAL HWY | | | |

ROUTE NUMBER: MD 36 B

DIRECTION: NORTH (INVENTORY)

| ROAD_NAME | FUNCTIONAL CLASS | STATE SYSTEM | NHS | MAINTENANCE | MILEPOINT | MILEPOINT DESCRIPTION | MEDIAN TYPE | MARKED LANES | AADT | |
|-----------|------------------|-----------------|-----|----------------------|-----------|-----------------------|--------------|--------------|------|---|
| NO NAME | R -Local | STATE SECONDARY | | State Highway Agency | 000.000 | MD 36 | MT SAVAGE RD | NONE | 2 | 0 |
| | | | | | 000.030 | | ROAD END | | | |

ROUTE NUMBER: MD 36 C

DIRECTION: NORTH (INVENTORY)

| ROAD_NAME | FUNCTIONAL CLASS | STATE SYSTEM | NHS | MAINTENANCE | MILEPOINT | MILEPOINT DESCRIPTION | MEDIAN TYPE | MARKED LANES | AADT | |
|------------|------------------|-----------------|-----|----------------------|-----------|-----------------------|---------------------|--------------|------|---|
| HOMWOOD ST | U -Local | STATE SECONDARY | | State Highway Agency | 000.000 | MD 36 | MT SAVAGE RD | NONE | 2 | 0 |
| | | | | | 000.030 | CO 421 | HOMWOOD ST | | | |
| | | | | | 000.030 | MD 831 B | OLD MOUNT SAVAGE RD | | | |

ROUTE NUMBER: MD 47

DIRECTION: NORTH (INVENTORY)

| ROAD_NAME | FUNCTIONAL CLASS | STATE SYSTEM | NHS | MAINTENANCE | MILEPOINT | MILEPOINT DESCRIPTION | MEDIAN TYPE | MARKED LANES | AADT | |
|----------------|--------------------|-----------------|-----|----------------------|-----------|-----------------------|--------------|--------------|------|-------|
| BARRELVILLE RD | R -Major Collector | STATE SECONDARY | | State Highway Agency | 000.000 | MD 36 | MT SAVAGE RD | NONE | 2 | 1,830 |
| | | | | | 000.040 | MD 831 F | NO NAME | | | |

MARYLAND DEPARTMENT OF TRANSPORTATION
STATE HIGHWAY ADMINISTRATION
DATA SERVICES DIVISION

2022 HIGHWAY LOCATION REFERENCE

COUNTY: ALLEGANY
DISTRICT: 6
DATE: 1/15/2024
VERSION: 1.0

ROUTE NUMBER: MD 47

DIRECTION: NORTH (INVENTORY)

| ROAD_NAME | FUNCTIONAL CLASS | STATE SYSTEM | NHS | MAINTENANCE | MILEPOINT | MILEPOINT DESCRIPTION | MEDIAN TYPE | MARKED LANES | AADT |
|----------------|--------------------|-----------------|-----|----------------------|-----------|---------------------------|-------------|--------------|-------|
| BARRELVILLE RD | R -Major Collector | STATE SECONDARY | | State Highway Agency | 000.228 | BEGIN STRUCTURE 010043001 | NONE | 2 | 1,830 |
| | | | | | 000.252 | END STRUCTURE 010043001 | | | |
| | | | | | 000.663 | OP 39 PRINCE ALBERT ST | | | |
| | | | | | 000.874 | MD 47 A STURTZ LN | | | |
| | | | | | 000.899 | BEGIN STRUCTURE 010042001 | | | |
| | | | | | 000.919 | END STRUCTURE 010042001 | | | |
| | | | | | 001.580 | BEGIN STRUCTURE 010070001 | | | |
| | | | | | 001.584 | END STRUCTURE 010070001 | | | |
| | | | | | 001.663 | PA 1249 MAIN ST | | | |
| | | | | | 001.663 | PENNSYLVANIA ST/L | | | |

ROUTE NUMBER: MD 47 A

DIRECTION: NORTH (INVENTORY)

| ROAD_NAME | FUNCTIONAL CLASS | STATE SYSTEM | NHS | MAINTENANCE | MILEPOINT | MILEPOINT DESCRIPTION | MEDIAN TYPE | MARKED LANES | AADT |
|-----------|------------------|-----------------|-----|----------------------|-----------|-----------------------|-------------|--------------|------|
| STURTZ LN | R -Local | STATE SECONDARY | | State Highway Agency | 000.000 | MD 47 BARRELVILLE RD | NONE | 2 | 0 |
| | | | | | 000.040 | ROAD END: GUARDRAIL | | | |

ROUTE NUMBER: MD 49

DIRECTION: EAST (INVENTORY)

| ROAD_NAME | FUNCTIONAL CLASS | STATE SYSTEM | NHS | MAINTENANCE | MILEPOINT | MILEPOINT DESCRIPTION | MEDIAN TYPE | MARKED LANES | AADT |
|-------------|--------------------|-----------------|-----|----------------------|-----------|---|-------------|--------------|-------|
| BRADDOCK RD | U -Major Collector | STATE SECONDARY | | State Highway Agency | 000.000 | MD 658 CAMPGROUND RD | NONE | 2 | 4,480 |
| | | | | | 000.000 | RP 68 RAMP 2 FR RAMP 7 (FR IS 68) TO MD 658 | | | |
| | | | | | 000.140 | CO 332 GLENVIEW TERR | | | |
| | | | | | 000.190 | OP 102 GLENVIEW DR | | | |
| | | | | | 000.200 | CO 332 GLENVIEW TERR | | | |
| | | | | | 000.350 | OP 103 LOCUST ST | | | |
| | | | | | 000.420 | OP 104 MACY RD | | | |
| | | | | | 001.020 | MU 410 BRADDOCK RD | | | |
| | | | | | 001.020 | CO 333 SUNSET DR | | | |

MARYLAND DEPARTMENT OF TRANSPORTATION
STATE HIGHWAY ADMINISTRATION
DATA SERVICES DIVISION

2022 HIGHWAY LOCATION REFERENCE

COUNTY: ALLEGANY
DISTRICT: 6
DATE: 1/15/2024
VERSION: 1.0

ROUTE NUMBER: MD 51

DIRECTION: EAST (INVENTORY)

| ROAD_NAME | FUNCTIONAL CLASS | STATE SYSTEM | NHS | MAINTENANCE | MILEPOINT | MILEPOINT DESCRIPTION | MEDIAN TYPE | MARKED LANES | AADT |
|-----------------|-------------------------------|-----------------|-----|----------------------|-----------|--------------------------------------|------------------|--------------|--------|
| INDUSTRIAL BLVD | U -Principal Arterial – Other | STATE SECONDARY | | State Highway Agency | 000.000 | EXIT #43B | CURBED | 3 | 14,510 |
| | | | | | 000.000 | MU 1780 HOWARD ST | | | |
| | | | | | 000.000 | RP 68 RAMP 4 FR MD 51 NB TO IS 68 EB | | | |
| | | | | | 000.000 | MU 2371 S MECHANIC ST | | | |
| | | | | | 000.040 | | | 4 | |
| | | | | | 000.050 | MU 3935 WINSTON ST | | | |
| | | | | | 000.060 | | | 5 | |
| | | | | | 000.080 | | | 4 | |
| | | | | | 000.150 | MU 3912 WINEOW ST #2 | | 5 | |
| | | | | | 000.160 | MU 3910 WINEOW ST | | | |
| | | | | | 000.270 | MD 61 CANAL PKWY (SB/L) | POSITIVE BARRIER | | |
| | | | | | 000.378 | | | 4 | |
| | | | | | 000.413 | BEGIN STRUCTURE 010092001 | | | |
| | | | | | 000.440 | MD 61 CANAL PKWY | | | |
| | | | | | 000.514 | END STRUCTURE 010092001 | | | |
| | | | | | 000.620 | MU 1975 LAMONT ST | | | |
| | | | | | 000.710 | OP 495 THOMAS ST | | | |
| | | | | | 000.730 | | UNPROTECTED | 5 | |
| | | | | | 000.810 | XO 7 CROSSOVER | | | |
| | | | | | 000.900 | XO 33 CROSSOVER | CURBED | | |
| | | | | | 001.107 | XO 34 CROSSOVER | | | |
| | | | | | 001.140 | | | 4 | |
| | | | | | 001.180 | MU 3410 SPRINGDALE ST | | | |
| | | | | | 001.240 | MU 3690 VIRGINIA AVE | | 5 | |
| | | | | | 001.280 | MU 3580 TROY ST | | 4 | |
| | | | | | 001.330 | MU 3680 CSX DR | | | |
| | | | | | 001.380 | MU 930 DAY ST | | | |
| | | | | | 001.380 | MU 1550 GRAND AVE | | | |
| | | | | | 001.490 | MU 3260 SEYMOUR ST | | | |
| | | | | | 001.520 | MU 7370 ALLEY #137 | | | |
| | | | | | 001.540 | MU 2760 PENNSYLVANIA AVE | | | |
| | | | | | 001.570 | MU 7360 ALLEY #136 | | | |

MARYLAND DEPARTMENT OF TRANSPORTATION
STATE HIGHWAY ADMINISTRATION
DATA SERVICES DIVISION

2022 HIGHWAY LOCATION REFERENCE

COUNTY: ALLEGANY
DISTRICT: 6
DATE: 1/15/2024
VERSION: 1.0

ROUTE NUMBER: MD 51

DIRECTION: EAST (INVENTORY)

| ROAD_NAME | FUNCTIONAL CLASS | STATE SYSTEM | NHS | MAINTENANCE | MILEPOINT | MILEPOINT DESCRIPTION | MEDIAN TYPE | MARKED LANES | AADT |
|-----------------|-------------------------------|-----------------|-----|----------------------|-----------|----------------------------------|-----------------|--------------|--------|
| INDUSTRIAL BLVD | U -Principal Arterial – Other | STATE SECONDARY | | State Highway Agency | 001.600 | MU 3370 SOUTH ST | CURBED | 4 | 14,510 |
| | | | | | 001.670 | XO 24 CROSSOVER | | | |
| | | | | | 001.790 | MU 3650 VANCOUVER ST | | | |
| | | | | | 002.044 | XO 16 CROSSOVER | | | |
| | | | | | 002.330 | MU 3830 WHITE OAKS AVE | | | |
| OLDTOWN RD | | | | | 002.540 | MU 2630 OLDTOWN RD | | | |
| | | | | | 002.731 | BEGIN STRUCTURE 010044001 | | | |
| | | | | | 002.761 | END STRUCTURE 010044001 | | | |
| | | | | | 002.860 | MD 51 D EVITTS CREEK DR | | | 10,890 |
| | | | | | 002.860 | MD 639 MESSICK RD | | | |
| | | | | | 003.110 | | UNPROTECTED | | |
| | | | | | 003.180 | | | 3 | |
| | | | | | 003.460 | MD 51 E UHL HWY | | | |
| | | | | | 003.685 | | PAINTED (UNDIV) | 2 | |
| | | | | | 004.310 | MD 51 F BLUE VALLEY RD | NONE | | |
| | | | | | 004.866 | | PAINTED (UNDIV) | | |
| | | | | | 004.976 | CO 512 MEXICO FARMS RD | NONE | | |
| | | | | | 005.000 | | PAINTED (UNDIV) | | |
| | R -Major Collector | | | | 005.630 | CO 518 PITTSBURGH PLATE GLASS RD | NONE | | 3,300 |
| | | | | | 005.630 | MD 51 E UHL HWY | | | |
| | | | | | 006.160 | CO 488 MOORES HOLLOW RD | | | |
| | | | | | 007.450 | CO 521 COLLIER RUN RD | | | |
| | | | | | 008.410 | CO 493 BRICE HOLLOW RD | | | |
| | | | | | 008.570 | CO 522 OLD OLDTOWN RD | | | |
| | | | | | 009.730 | CO 525 BUCKLEY RD | | | |
| | | | | | 010.440 | CO 522 OLD OLDTOWN RD | | | |
| | | | | | 011.500 | CO 495 CRESAP MILL RD | | | |
| | | | | | 011.610 | CO 540 EAST WILSON RD | | | |
| | | | | | 013.590 | CO 540 EAST WILSON RD | | | |
| | | | | | 013.590 | CO 743 OPESSA ST | | | |
| | | | | | 014.110 | OP 447 KEYSER LA | | | |
| | | | | | 014.310 | CO 775 OLDTOWN CEMETERY RD | | | |

MARYLAND DEPARTMENT OF TRANSPORTATION
STATE HIGHWAY ADMINISTRATION
DATA SERVICES DIVISION

2022 HIGHWAY LOCATION REFERENCE

COUNTY: ALLEGANY
DISTRICT: 6
DATE: 1/15/2024
VERSION: 1.0

ROUTE NUMBER: MD 51

DIRECTION: EAST (INVENTORY)

| ROAD_NAME | FUNCTIONAL CLASS | STATE SYSTEM | NHS | MAINTENANCE | MILEPOINT | MILEPOINT DESCRIPTION | MEDIAN TYPE | MARKED LANES | AADT |
|------------|-------------------|-----------------|-----|----------------------|----------------|-----------------------------|-------------|--------------|-------|
| OLDTOWN RD | R-Major Collector | STATE SECONDARY | | State Highway Agency | 014.720 CO 530 | BEAR HILL RD | NONE | 2 | 3,300 |
| | | | | | 015.050 CO 548 | WAGNER RD | | | 1,190 |
| | | | | | 015.210 CO 551 | HELENA DR | | | |
| | | | | | 015.800 CO 551 | HELENA DR | | | |
| | | | | | 015.940 CO 531 | LOWER TOWN CREEK RD | | | |
| | | | | | 016.800 OP 448 | TETER HILL RD | | | |
| | | | | | 017.420 CO 552 | PACK HORSE RD | | | |
| | | | | | 017.906 | BEGIN STRUCTURE 010046001 | | | |
| | | | | | 017.915 | END STRUCTURE 010046001 | | | |
| | | | | | 019.321 | BEGIN STRUCTURE 010047001 | | | |
| | | | | | 019.365 | END STRUCTURE 010047001 | | | |
| | | | | | 019.400 CO 553 | SOUTH END ROD & GUN CLUB RD | | | |
| | | | | | 019.710 CO 539 | GREEN RIDGE RD | | | |
| | | | | | 020.010 CO 556 | DAILEY RD | | | |
| | | | | | 021.090 CO 777 | KERNS CEMETERY RD | | | |
| | | | | | 021.670 CO 665 | GORMAN RD | | | |
| | | | | | 021.690 CO 555 | GORMAN RD | | | |
| | | | | | 021.900 CO 607 | PURSLANE RD | | | |
| | | | | | 022.710 CO 834 | KIEFER RD | | | |
| | | | | | 022.980 CO 616 | DAVID THOMAS RD | | | |
| | | | | | 023.950 CO 614 | SORRELL RD | | | |
| | | | | | 023.960 CO 615 | SULPHUR SPRING RD | | | |
| | | | | | 024.070 CO 610 | MALCOLM RD | | | |
| | | | | | 024.912 | BEGIN STRUCTURE 010048001 | | | |
| | | | | | 024.930 OP 198 | NO NAME | | | |
| | | | | | 024.931 | END STRUCTURE 010048001 | | | |
| | | | | | 025.459 | BEGIN STRUCTURE 010049001 | | | |
| | | | | | 025.530 | END STRUCTURE 010049001 | | | |
| | | | | | 025.530 | WEST VIRGINIA ST/L | | | |

MARYLAND DEPARTMENT OF TRANSPORTATION
STATE HIGHWAY ADMINISTRATION
DATA SERVICES DIVISION

2022 HIGHWAY LOCATION REFERENCE

COUNTY: ALLEGANY
DISTRICT: 6
DATE: 1/15/2024
VERSION: 1.0

ROUTE NUMBER: MD 51 A

DIRECTION: NORTH (INVENTORY)

| ROAD_NAME | FUNCTIONAL CLASS | STATE SYSTEM | NHS | MAINTENANCE | MILEPOINT | MILEPOINT DESCRIPTION | MEDIAN TYPE | MARKED LANES | AADT | |
|-------------|-------------------|-----------------|-----|----------------------|-----------|-----------------------|------------------------|--------------|------|-------|
| S CENTRE ST | U -Minor Arterial | STATE SECONDARY | | State Highway Agency | 000.000 | MD 51 | INDUSTRIAL BLVD (WB/L) | NONE | 1 | 2,800 |
| | | | | | 000.040 | MU 680 | S CENTRE ST | | | |
| | | | | | 000.040 | MU 3935 | WINSTON ST | | | |

ROUTE NUMBER: MD 51 D

DIRECTION: SOUTH (INVENTORY)

| ROAD_NAME | FUNCTIONAL CLASS | STATE SYSTEM | NHS | MAINTENANCE | MILEPOINT | MILEPOINT DESCRIPTION | MEDIAN TYPE | MARKED LANES | AADT | |
|-----------------|------------------|-----------------|-----|----------------------|-----------|-----------------------|-------------|--------------|------|---|
| EVITTS CREEK DR | U -Local | STATE SECONDARY | | State Highway Agency | 000.000 | MD 639 | MESSICK RD | NONE | 2 | 0 |
| | | | | | 000.000 | MD 51 | OLDTOWN RD | | | |
| | | | | | 000.180 | | CUL DE SAC | | | |

ROUTE NUMBER: MD 51 E

DIRECTION: SOUTH (INVENTORY)

| ROAD_NAME | FUNCTIONAL CLASS | STATE SYSTEM | NHS | MAINTENANCE | MILEPOINT | MILEPOINT DESCRIPTION | MEDIAN TYPE | MARKED LANES | AADT | |
|-----------|--------------------|-----------------|-----|----------------------|-----------|-----------------------|---------------------------|--------------|------|-------|
| UHL HWY | U -Minor Collector | STATE SECONDARY | | State Highway Agency | 000.000 | MD 51 | OLDTOWN RD | NONE | 2 | 1,060 |
| | | | | | 000.014 | MD 51 | OLDTOWN RD (WB/L) | | | |
| | | | | | 000.140 | OP 182 | RUPPENCAMP RD | | | |
| | | | | | 000.530 | OP 183 | MCDONALD RD | | | |
| | | | | | 000.600 | OP 184 | IRONS MOUNTAIN RD | | | |
| | | | | | 000.630 | CO 647 | SUNSHINE DR | | | |
| | | | | | 000.830 | CO 629 | WING RIDGE DR | | | |
| | | | | | 000.850 | OP 188 | GOLDENS AVE | | | |
| | | | | | 000.940 | CO 819 | BLUE VALLEY RD | | | |
| | | | | | 002.240 | MD 51 | OLDTOWN RD | | | |
| | | | | | 002.240 | CO 518 | PITTSBURGH PLATE GLASS RD | | | |

ROUTE NUMBER: MD 51 F

DIRECTION: NORTH (INVENTORY)

| ROAD_NAME | FUNCTIONAL CLASS | STATE SYSTEM | NHS | MAINTENANCE | MILEPOINT | MILEPOINT DESCRIPTION | MEDIAN TYPE | MARKED LANES | AADT | |
|----------------|------------------|-----------------|-----|----------------------|-----------|-----------------------|-------------|--------------|------|---|
| BLUE VALLEY RD | U -Local | STATE SECONDARY | | State Highway Agency | 000.230 | MD 51 | OLDTOWN RD | NONE | 2 | 0 |

MARYLAND DEPARTMENT OF TRANSPORTATION
STATE HIGHWAY ADMINISTRATION
DATA SERVICES DIVISION

2022 HIGHWAY LOCATION REFERENCE

COUNTY: ALLEGANY
DISTRICT: 6
DATE: 1/15/2024
VERSION: 1.0

ROUTE NUMBER: MD 51 F

DIRECTION: NORTH (INVENTORY)

| ROAD_NAME | FUNCTIONAL CLASS | STATE SYSTEM | NHS | MAINTENANCE | MILEPOINT | MILEPOINT DESCRIPTION | MEDIAN TYPE | MARKED LANES | AADT |
|----------------|------------------|-----------------|-----|----------------------|----------------|-----------------------|-------------|--------------|------|
| BLUE VALLEY RD | U -Local | STATE SECONDARY | | State Highway Agency | 000.330 CO 819 | BLUE VALLEY RD | NONE | 2 | 0 |

ROUTE NUMBER: MD 53

DIRECTION: SOUTH (INVENTORY)

| ROAD_NAME | FUNCTIONAL CLASS | STATE SYSTEM | NHS | MAINTENANCE | MILEPOINT | MILEPOINT DESCRIPTION | MEDIAN TYPE | MARKED LANES | AADT |
|---------------|-------------------------------|-----------------|-----|----------------------|------------------|---|--------------------|--------------|--------|
| WINCHESTER RD | U -Minor Arterial | STATE SECONDARY | | State Highway Agency | 000.000 US 40 AL | NATIONAL PIKE (WB/L) | CURBED | 3 | 13,280 |
| | | | | | 000.007 US 40 AL | NATIONAL PIKE | | | |
| | | | | | 000.040 | | | 4 | |
| | | | | | 000.070 MD 949 A | NO NAME | | | |
| | | | | | 000.172 IS 68 | NATIONAL FREEWAY (WB/L) | | | |
| | | | | | 000.184 | EXIT #39 | | | |
| | | | | | 000.190 IS 68 | NATIONAL FREEWAY | | | |
| | | | | | 000.240 RP 68 | RAMP 5 FR MD 53 SB TO RAMP 4 (TO IS 68) | | | |
| | | | | | 000.290 CO 330 | OLD MC DONALD RD | | | |
| | | | | | 000.410 CO 326 | RICHARD WAY | | | |
| | | | | | 000.460 XO 25 | CROSSOVER | | | |
| | | | | | 000.625 MD 658 | VOCKE RD (SB/L) | | | |
| | U -Principal Arterial - Other | STATE PRIMARY | NHS | | 000.630 | | | | |
| | | | | | 000.641 MD 658 | VOCKE RD | | | |
| | | | | | 000.680 | | | 5 | |
| | | | | | 000.700 | | CENTER TLA (UNDIV) | 4 | |
| | | | | | 000.810 | | | 3 | |
| | | | | | 000.920 OP 509 | COUNTRY CLUB MALL ENT N | NONE | | |
| | | | | | 000.960 | | CENTER TLA (UNDIV) | 2 | |
| | | | | | 000.990 OP 508 | COUNTRY CLUB MALL ENT S | | | |
| | | | | | 001.100 OP 77 | STONE POINT RD | | | |
| | | | | | 001.310 OP 79 | OAKLEAF DR | NONE | | |
| | | | | | 001.600 CO 627 | FRITZ DR | | | |
| | | | | | 001.720 OP 435 | QUARRY RIDGE RD | | | |
| | | | | | 001.730 CO 626 | TRESCHER HEIGHTS DR | | | |
| | | | | | 002.010 MD 951 | OLD CRESAPTOWN RD | | | |

MARYLAND DEPARTMENT OF TRANSPORTATION
STATE HIGHWAY ADMINISTRATION
DATA SERVICES DIVISION

2022 HIGHWAY LOCATION REFERENCE

COUNTY: ALLEGANY
DISTRICT: 6
DATE: 1/15/2024
VERSION: 1.0

ROUTE NUMBER: MD 53

DIRECTION: SOUTH (INVENTORY)

| ROAD_NAME | FUNCTIONAL CLASS | STATE SYSTEM | NHS | MAINTENANCE | MILEPOINT | MILEPOINT DESCRIPTION | MEDIAN TYPE | MARKED LANES | AADT |
|---------------|-------------------------------|---------------|-----|----------------------|-----------|-----------------------|---------------------------|--------------|--------|
| WINCHESTER RD | U -Principal Arterial – Other | STATE PRIMARY | NHS | State Highway Agency | 002.185 | OP 444 | MRI RD | NONE | 13,280 |
| | | | | | 002.185 | MD 951 | OLD CRESAPTOWN RD | | |
| | | | | | 002.270 | OP 424 | BLUE JAY DR | | |
| | | | | | 002.498 | | BEGIN STRUCTURE 010051001 | | |
| | | | | | 002.504 | | END STRUCTURE 010051001 | | |
| | | | | | 002.990 | CO 276 | CRADDOCK RD | | |
| | | | | | 003.011 | | BEGIN STRUCTURE 010052001 | | |
| | | | | | 003.018 | | END STRUCTURE 010052001 | | |
| | | | | | 003.030 | OP 73 | WINTERS LA | | |
| | | | | | 003.100 | CO 275 | FIR TREE LA | | |
| | | | | | 003.120 | MD 636 | WARRIOR DR | | |
| | | | | | 003.240 | | BEGIN SB ONE WAY SECTION | 1 | 6,243 |
| | | | | | 003.240 | CO 270 | BRANT RD | | |
| | | | | | 003.330 | US 220 | MCMULLEN HWY | | |
| | | | | | 003.330 | CO 239 | WINCHESTER RD | | |

ROUTE NUMBER: MD 55

DIRECTION: EAST (INVENTORY)

| ROAD_NAME | FUNCTIONAL CLASS | STATE SYSTEM | NHS | MAINTENANCE | MILEPOINT | MILEPOINT DESCRIPTION | MEDIAN TYPE | MARKED LANES | AADT |
|----------------|--------------------|-----------------|-----|----------------------|-----------|-----------------------|----------------------|--------------|-------|
| VALE SUMMIT RD | U -Major Collector | STATE SECONDARY | | State Highway Agency | 000.000 | CO 681 | CABIN RUN RD | NONE | 2,270 |
| | | | | | 000.000 | MD 36 | NEW GEORGES CREEK RD | | |
| | | | | | 000.090 | CO 107 | BURNING MINES RD | | |
| | | | | | 000.280 | CO 109 | POMPEY SMASH RD | | |
| | | | | | 000.360 | CO 114 | CAIN CIR | | |
| | | | | | 000.440 | CO 114 | CAIN CIR | | |
| | | | | | 000.570 | CO 109 | POMPEY SMASH RD | | |
| | | | | | 000.840 | CO 117 | OLD LOARTOWN RD | | |
| | | | | | 000.990 | CO 115 | LOARTOWN RD | | |
| | | | | | 001.090 | CO 118 | MONTEL RD | | |
| | | | | | 001.740 | CO 831 | HARWOOD DR | | |
| | | | | | 002.020 | CO 119 | FATKIN RD | | |

MARYLAND DEPARTMENT OF TRANSPORTATION
STATE HIGHWAY ADMINISTRATION
DATA SERVICES DIVISION

2022 HIGHWAY LOCATION REFERENCE

COUNTY: ALLEGANY
DISTRICT: 6
DATE: 1/15/2024
VERSION: 1.0

ROUTE NUMBER: MD 55

DIRECTION: EAST (INVENTORY)

| ROAD_NAME | FUNCTIONAL CLASS | STATE SYSTEM | NHS | MAINTENANCE | MILEPOINT | MILEPOINT DESCRIPTION | MEDIAN TYPE | MARKED LANES | AADT |
|----------------|-------------------|-----------------|-----|----------------------|-----------|-------------------------------|-------------|--------------|-------|
| VALE SUMMIT RD | U-Major Collector | STATE SECONDARY | | State Highway Agency | 002.024 | BEGIN STRUCTURE 010053001 | NONE | 2 | 2,270 |
| | | | | | 002.031 | END STRUCTURE 010053001 | | | |
| | | | | | 002.254 | IS 68 NATIONAL FREEWAY | | | |
| | | | | | 002.288 | IS 68 NATIONAL FREEWAY (WB/L) | | | |
| | | | | | 002.480 | CO 139 CLARYSVILLE RD | | | |
| | | | | | 002.530 | XO 9 CROSSOVER | | | |
| | | | | | 002.530 | US 40 AL NATIONAL PIKE | | | |

ROUTE NUMBER: MD 61

DIRECTION: NORTH (INVENTORY)

| ROAD_NAME | FUNCTIONAL CLASS | STATE SYSTEM | NHS | MAINTENANCE | MILEPOINT | MILEPOINT DESCRIPTION | MEDIAN TYPE | MARKED LANES | AADT |
|------------|------------------------------|-----------------|-----|----------------------|-----------|------------------------------|--------------------------------|--------------|--------|
| CANAL PKWY | U-Minor Arterial | STATE SECONDARY | | State Highway Agency | 000.000 | BEGIN STRUCTURE 010065001 | PAINTED (UNDIV) UNPROTECTED | 2 | 10,570 |
| | | | | | 000.000 | WEST VIRGINIA ST/L | | | |
| | | | | | 000.087 | END STRUCTURE 010065001 | | | |
| | | | | | 000.130 | BEGIN STRUCTURE 010172001 | | | |
| | | | | | 000.153 | END STRUCTURE 010172001 | | | |
| | | | | | 000.230 | | | | |
| | | | | | 000.250 | | | | |
| | | | | | 000.350 | MU 10 GARDEN VIEW DR | | | |
| | | | | | 000.350 | MU 3040 RIVER AVE | | | |
| | | | | | 000.390 | | | | |
| | | | | | 000.580 | XO 6 CROSSOVER | | | |
| | | | | | 000.660 | MU 1131 W ELDER ST | | | |
| | | | | | 000.710 | | | | |
| | | | | | 001.700 | | | | |
| | | | | | 001.705 | MD 51 INDUSTRIAL BLVD | | | |
| | | | | | 001.715 | MD 51 INDUSTRIAL BLVD (WB/L) | | | |
| 001.940 | MD 51 INDUSTRIAL BLVD (WB/L) | | | | | | | | |

MARYLAND DEPARTMENT OF TRANSPORTATION
STATE HIGHWAY ADMINISTRATION
DATA SERVICES DIVISION

2022 HIGHWAY LOCATION REFERENCE

COUNTY: ALLEGANY
DISTRICT: 6
DATE: 1/15/2024
VERSION: 1.0

ROUTE NUMBER: MD 135

DIRECTION: EAST (INVENTORY)

| ROAD_NAME | FUNCTIONAL CLASS | STATE SYSTEM | NHS | MAINTENANCE | MILEPOINT | MILEPOINT DESCRIPTION | MEDIAN TYPE | MARKED LANES | AADT |
|------------------------|-------------------|-----------------|-----|----------------------|------------------|---------------------------|-----------------|--------------|-------|
| PRATT ST | U -Minor Arterial | STATE SECONDARY | | State Highway Agency | 000.000 MD 135 | BLOOMINGTON RD | NONE | 2 | 2,400 |
| | | | | | 000.000 | GARRETT CO/L | | | |
| | | | | | 000.060 MD 135 D | MASTELLER RD | | | |
| | | | | | 000.710 | | PAINTED (UNDIV) | | |
| | | | | | 000.770 MU 30 | GRANT ST | NONE | | |
| | | | | | 000.890 OP 483 | CROMWELL ST | | | |
| | | | | | 000.950 MU 52 | LEE ST #2 | | | |
| | | | | | 001.040 | | PAINTED (UNDIV) | | |
| | | | | | 001.080 OP 484 | POTOMAC AVE | NONE | | |
| CHURCH ST | | | | | 001.635 | | PAINTED (UNDIV) | | |
| | | | | | 001.735 | | CURBED | | |
| | | | | | 001.810 MD 36 | NEW GEORGES CREEK RD | NONE | | 5,280 |
| | | | | | 001.830 | | PAINTED (UNDIV) | | |
| | | | | | 001.832 | BEGIN STRUCTURE 010082001 | | | |
| | | | | | 001.855 | END STRUCTURE 010082001 | | | |
| | | | | | 001.870 MU 8060 | ALLEY #6 | NONE | | |
| | | | | | 001.880 MD 937 | MAIN ST | CURBED | | |
| | | | | | 001.880 MU 300 | MARYLAND AVE | | | |
| | | | | | 001.910 | | PAINTED (UNDIV) | | |
| | | | | | 002.040 MU 9012 | 1ST ST (#2) | NONE | | |
| | | | | | 002.040 MU 420 | RIVER RD | | | |
| | | | | | 002.260 MU 420 | RIVER RD | | | |
| MCCOOLE WESTERNPORT RD | | | | | 006.230 OP 74 | RED MAPLE RD SW | | | |
| | | | | | 006.290 OP 75 | NO NAME | | | |
| | U -Local | | | | 006.670 MD 135 A | CROOKS AVE | | | |
| QUEENS POINT RD | | | | | 006.910 CO 226 | DORCHESTER AVE | | | |
| | | | | | 007.020 MD 135 B | PAXTON ST | | | |
| | | | | | 007.100 US 220 | MCMULLEN HWY | | | |
| | | | | | 007.130 MD 135 E | CHESAPEAKE AVE | | | |
| | | | | | 007.130 CO 219 | QUEENS POINT RD | | | |

MARYLAND DEPARTMENT OF TRANSPORTATION
STATE HIGHWAY ADMINISTRATION
DATA SERVICES DIVISION

2022 HIGHWAY LOCATION REFERENCE

COUNTY: ALLEGANY
DISTRICT: 6
DATE: 1/15/2024
VERSION: 1.0

ROUTE NUMBER: MD 135 A

DIRECTION: NORTH (INVENTORY)

| ROAD_NAME | FUNCTIONAL CLASS | STATE SYSTEM | NHS | MAINTENANCE | MILEPOINT | MILEPOINT DESCRIPTION | MEDIAN TYPE | MARKED LANES | AADT | |
|------------|-------------------|-----------------|-----|----------------------|-----------|-----------------------|------------------------|-----------------|------|-------|
| CROOKS AVE | U -Minor Arterial | STATE SECONDARY | | State Highway Agency | 000.000 | MD 135 | MCCOOLE WESTERNPORT RD | PAINTED (UNDIV) | 2 | 1,441 |
| | | | | | 000.090 | CO 227 | MC COOLE DR | NONE | | |
| | | | | | 000.230 | US 220 | MCMULLEN HWY | | | |
| | | | | | 000.490 | CO 228 | BURKE HILL RD | | | |
| | | | | | 000.780 | US 220 | MCMULLEN HWY | | | |
| | | | | | 000.780 | CO 229 | RED ROCK LA | | | |

ROUTE NUMBER: MD 135 B

DIRECTION: NORTH (INVENTORY)

| ROAD_NAME | FUNCTIONAL CLASS | STATE SYSTEM | NHS | MAINTENANCE | MILEPOINT | MILEPOINT DESCRIPTION | MEDIAN TYPE | MARKED LANES | AADT | |
|----------------|------------------|-----------------|-----|----------------------|-----------|-----------------------|---------------------|-----------------|------|-------|
| PAXTON ST | U -Local | STATE SECONDARY | | State Highway Agency | 000.000 | MD 135 | QUEENS POINT RD | PAINTED (UNDIV) | 2 | 2,714 |
| CHESAPEAKE AVE | | | | | 000.060 | CO 225 | CHESAPEAKE AVE | NONE | | |
| | | | | | 000.110 | US 220 | MCMULLEN HWY (SB/L) | | | |

ROUTE NUMBER: MD 135 D

DIRECTION: EAST (INVENTORY)

| ROAD_NAME | FUNCTIONAL CLASS | STATE SYSTEM | NHS | MAINTENANCE | MILEPOINT | MILEPOINT DESCRIPTION | MEDIAN TYPE | MARKED LANES | AADT | |
|--------------|------------------|-----------------|-----|----------------------|-----------|-----------------------|---------------------------|--------------|------|---|
| MASTELLER RD | U -Local | STATE SECONDARY | | State Highway Agency | 000.000 | MD 135 | PRATT ST | NONE | 2 | 0 |
| | | | | | 000.005 | | BEGIN STRUCTURE 010134001 | | | |
| | | | | | 000.020 | | END STRUCTURE 010134001 | | | |
| | | | | | 000.020 | | WEST VIRGINIA ST/L | | | |

ROUTE NUMBER: MD 135 E

DIRECTION: NORTH (INVENTORY)

| ROAD_NAME | FUNCTIONAL CLASS | STATE SYSTEM | NHS | MAINTENANCE | MILEPOINT | MILEPOINT DESCRIPTION | MEDIAN TYPE | MARKED LANES | AADT | |
|----------------|------------------|-----------------|-----|----------------------|-----------|-----------------------|-----------------|--------------|------|---|
| CHESAPEAKE AVE | U -Local | STATE SECONDARY | | State Highway Agency | 000.000 | CO 219 | QUEENS POINT RD | NONE | 2 | 0 |
| | | | | | 000.060 | CO 710 | GOLDEN CROSS ST | | | |
| | | | | | 000.090 | US 220 | MCMULLEN HWY | | | |

MARYLAND DEPARTMENT OF TRANSPORTATION
STATE HIGHWAY ADMINISTRATION
DATA SERVICES DIVISION

2022 HIGHWAY LOCATION REFERENCE

COUNTY: ALLEGANY
DISTRICT: 6
DATE: 1/15/2024
VERSION: 1.0

ROUTE NUMBER: MD 144

DIRECTION: EAST (INVENTORY)

| ROAD_NAME | FUNCTIONAL CLASS | STATE SYSTEM | NHS | MAINTENANCE | MILEPOINT | MILEPOINT DESCRIPTION | MEDIAN TYPE | MARKED LANES | AADT | | | | | | |
|----------------|--------------------|------------------|-----|----------------------|-------------|-----------------------|--|------------------|------|---------|----------|-------------------------|--|--|--|
| NAVES CROSS RD | U -Minor Arterial | STATE SECONDARY | | State Highway Agency | 000.000 | MD 807 | BEDFORD RD | NONE | 2 | 6,491 | | | | | |
| | | | | | 000.130 | CO 757 | MORNINGSIDE DR | | | | | | | | |
| | | | | | 000.130 | CO 437 | SHADES LA | | | | | | | | |
| | | | | | 000.280 | CO 782 | HIGHLAND DR | | | | | | | | |
| | | | | | 000.380 | RP 68 | RAMP 6 FR MD 144 SB TO RAMP 7 (TO IS 68) | | | | | | | | |
| | | | | | 000.460 | RP 68 | RAMP 7 FR MD 144 NB TO IS 68 WB | | | | | | | | |
| | | | | | 000.470 | RP 68 | RAMP 4 FR IS 68 WB TO MD 144 NB | | | | | | | | |
| | | | | | 000.500 | CO 453 | EASTMAN RD | | | | | | | | |
| | | | | | CHRISTIE RD | | | | | 000.570 | MD 807 A | NAVES CROSS RD | | | |
| | | | | | | | | | | 000.653 | IS 68 | NATIONAL FREEWAY (WB/L) | | | |
| 000.660 | | EXIT #46 | | | | | | | | | | | | | |
| 000.664 | IS 68 | NATIONAL FREEWAY | | | | | | | | | | | | | |
| ALI GHAN RD | U -Major Collector | | | | 000.690 | CO 469 | CHRISTIE RD | | | | | | | | |
| | | | | | 000.830 | US 40 AB | NO NAME | | | | | | | | |
| | | | | | 000.908 | | BEGIN STRUCTURE 010091001 | | | | | | | | |
| | | | | | 000.937 | | END STRUCTURE 010091001 | | | | | | | | |
| | | | | | 000.990 | RP 68 | RAMP 3 FR IS 68 EB TO MD 144 | | | | | | | | |
| | 001.100 | | | | | | PAINTED (UNDIV) | | | | | | | | |
| | U -Minor Collector | | | | 001.260 | US 220 | NO NAME | NONE | | | | | | | |
| | | | | | 001.330 | | | PAINTED (UNDIV) | | | | | | | |
| | | | | | 001.370 | RP 68 | RAMP 4 FR MD 144 NB TO RAMP 5 (TO IS 68) | | | | | | | | |
| | | | | | 001.390 | RP 68 | RAMP 5 FR MD 144 SB TO IS 68 EB | | | | | | | | |
| 001.392 | | | | CURBED | | | | | | | | | | | |
| NATIONAL PIKE | | | | | 001.399 | | BEGIN STRUCTURE 010157001 | | | | | | | | |
| | | | | | 001.411 | IS 68 | NATIONAL FREEWAY | | | | | | | | |
| | | | | | 001.420 | | EXIT #47 | | | | | | | | |
| | | | | | 001.431 | IS 68 | NATIONAL FREEWAY (WB/L) | | | | | | | | |
| | | | | | 001.440 | | END STRUCTURE 010157001 | | | | | | | | |
| | | | | | 001.500 | RP 68 | RAMP 1 FR MD 144 NB TO IS 68 WB | | | | | | | | |
| | | | | | 001.580 | | | POSITIVE BARRIER | | | | | | | |
| | | | | | 001.620 | RP 68 | RAMP 2 FR RAMP 7 (FR IS 68) TO MD 144 NB | | 4 | | | | | | |
| | | | | | 001.680 | | | CURBED | | | | | | | |

MARYLAND DEPARTMENT OF TRANSPORTATION
STATE HIGHWAY ADMINISTRATION
DATA SERVICES DIVISION

2022 HIGHWAY LOCATION REFERENCE

COUNTY: ALLEGANY
DISTRICT: 6
DATE: 1/15/2024
VERSION: 1.0

ROUTE NUMBER: MD 144

DIRECTION: EAST (INVENTORY)

| ROAD_NAME | FUNCTIONAL CLASS | STATE SYSTEM | NHS | MAINTENANCE | MILEPOINT | MILEPOINT DESCRIPTION | MEDIAN TYPE | MARKED LANES | AADT | | | |
|---------------|--------------------|-----------------|-------------------------|----------------------|-----------|-----------------------|---------------------------|--------------|------|-------|--|-----------------|
| NATIONAL PIKE | U -Minor Collector | STATE SECONDARY | | State Highway Agency | 001.820 | CO 472 | JEFFRIES RD | CURBED | 4 | 1,026 | | |
| | R -Minor Collector | | | | 002.050 | CO 475 | GRABENSTEIN RD | | | | | |
| | | | | | 002.240 | XO 32 | CROSSOVER | | | | | |
| | | | | | 002.410 | CO 456 | OLD MOUNT PLEASANT RD | | | | | |
| | | | | | 002.700 | XO 19 | CROSSOVER | | | | | |
| | | | | | 002.870 | IS 68 | NATIONAL FREEWAY (WB/L) | | | | | |
| | | | | | 002.885 | IS 68 | NATIONAL FREEWAY | | | | | |
| | | | | | 002.950 | XO 20 | CROSSOVER | | | | | |
| | | | | | 003.210 | CO 480 | OLD JOHNSON RD | | | | | |
| | | | | | 003.270 | XO 31 | CROSSOVER | | | | | |
| | | | | | 003.320 | | | | | | | 3 |
| | | | | | 003.450 | | | | | | | 2 |
| | | | | | 003.500 | | BEGIN STRUCTURE 010086001 | | | | | |
| | | | | | 003.506 | | END STRUCTURE 010086001 | | | | | |
| | | | | | 003.510 | XO 8 | CROSSOVER | | | | | PAINTED (UNDIV) |
| | | | | | 003.510 | CO 482 | HINKLE RD | | | | | |
| | | | | | 004.300 | MD 948 AE | ROCKY GAP RD | | | | | NONE |
| | | | | | 004.365 | | BEGIN STRUCTURE 010148001 | | | | | |
| | | | | | 004.370 | | END STRUCTURE 010148001 | | | | | |
| | | | | | 005.590 | MD 948 AD | PLEASANT VALLEY RD | | | | | |
| | | | | | 005.910 | CO 498 | BREAKNECK RD | | | | | |
| | | | | | 006.845 | | BEGIN STRUCTURE 010147001 | | | | | |
| | | | | | 006.857 | IS 68 | NATIONAL FREEWAY | | | | | |
| | | | | | 006.860 | | EXIT #52 | | | | | |
| | | | | | 006.876 | IS 68 | NATIONAL FREEWAY (WB/L) | | | | | |
| | | | | | 006.889 | | END STRUCTURE 010147001 | | | | | |
| | | | | | 006.900 | | | | | | | PAINTED (UNDIV) |
| | | | | | 006.970 | MD 948 C | SUNSET ORCHARD RD | | | | | |
| | | | | | 007.311 | | BEGIN STRUCTURE 010146001 | | | | | NONE |
| | | | | | 007.332 | IS 68 | NATIONAL FREEWAY (WB/L) | | | | | |
| | 007.350 | IS 68 | NATIONAL FREEWAY | | | | | | | | | |
| | 007.365 | | END STRUCTURE 010146001 | | | | | | | | | |

MARYLAND DEPARTMENT OF TRANSPORTATION
STATE HIGHWAY ADMINISTRATION
DATA SERVICES DIVISION

2022 HIGHWAY LOCATION REFERENCE

COUNTY: ALLEGANY
DISTRICT: 6
DATE: 1/15/2024
VERSION: 1.0

ROUTE NUMBER: MD 144

DIRECTION: EAST (INVENTORY)

| ROAD_NAME | FUNCTIONAL CLASS | STATE SYSTEM | NHS | MAINTENANCE | MILEPOINT | MILEPOINT DESCRIPTION | MEDIAN TYPE | MARKED LANES | AADT |
|-------------------|--------------------|-----------------|-----|----------------------|-----------|---------------------------------------|-------------|--------------|-------|
| NATIONAL PIKE | R -Minor Collector | STATE SECONDARY | | State Highway Agency | 007.470 | RP 68 RAMP 5 FR IS 68 EB TO MD 144 | NONE | 2 | 1,026 |
| | | | | | 007.480 | | | 3 | |
| | | | | | 008.550 | CO 502 STREET RD | | | |
| | | | | | 008.665 | | | 2 | |
| | | | | | 009.140 | MD 948 M W WILSON RD | | | |
| | | | | | 009.589 | BEGIN STRUCTURE 010161001 | | | |
| | | | | | 009.594 | END STRUCTURE 010161001 | | | |
| | | | | | 009.710 | OP 180 JIMS LA | | | |
| | | | | | 010.019 | BEGIN STRUCTURE 010163001 | | | |
| | | | | | 010.023 | END STRUCTURE 010163001 | | | |
| | | | | | 010.030 | CO 509 ROOT RD | | | |
| | R -Major Collector | | | | 010.770 | EXIT #56 | | | |
| | | | | | 010.770 | RP 68 RAMP 6 FR IS 68 EB TO MD 144 SB | | | |
| | | | | | 010.780 | RP 68 RAMP 4 FR MD 144 NB TO IS 68 EB | | | |
| OLD NATIONAL PIKE | R -Local | | | | 010.970 | MD 948 AO BLACK VALLEY RD | | | 1,023 |
| | | | | | 010.970 | CO 848 MURLEYS BRANCH RD | | | |
| | | | | | 011.017 | BEGIN STRUCTURE 010149002 | | | |
| | | | | | 011.020 | BEGIN STRUCTURE 010033001 | | | |
| | | | | | 011.029 | END STRUCTURE 010033001 | | | |
| | | | | | 011.032 | END STRUCTURE 010149002 | | | |
| | | | | | 011.560 | CO 742 TOWN CREEK RD | | | |
| | | | | | 011.870 | US 40 AF NO NAME | | | |
| | | | | | 011.970 | CO 507 DRY RIDGE RD | | | |
| | | | | | 012.225 | BEGIN STRUCTURE 010034001 | | | |
| | | | | | 012.266 | END STRUCTURE 010034001 | | | |
| | | | | | 013.298 | MD 948 AP TENSOR LA | | | |
| | | | | | 013.720 | MD 144 AE GILPIN RD | | | |
| | | | | | 014.011 | CO 761 JOHN STEWART RD | | | |
| | | | | | 014.280 | CO 558 OLD CUMBERLAND RD | | | |
| | | | | | 015.590 | CO 557 KOONTZ RD | | | |
| | | | | | 015.890 | CO 497 OLD WILLIAMS RD | | | |
| | | | | | 016.658 | BEGIN STRUCTURE 010139001 | | | |

MARYLAND DEPARTMENT OF TRANSPORTATION
STATE HIGHWAY ADMINISTRATION
DATA SERVICES DIVISION

2022 HIGHWAY LOCATION REFERENCE

COUNTY: ALLEGANY
DISTRICT: 6
DATE: 1/15/2024
VERSION: 1.0

ROUTE NUMBER: MD 144

DIRECTION: EAST (INVENTORY)

| ROAD_NAME | FUNCTIONAL CLASS | STATE SYSTEM | NHS | MAINTENANCE | MILEPOINT | MILEPOINT DESCRIPTION | MEDIAN TYPE | MARKED LANES | AADT |
|-------------------|------------------|-----------------|-----|----------------------|------------------|---------------------------|-------------|--------------|-------|
| OLD NATIONAL PIKE | R -Local | STATE SECONDARY | | State Highway Agency | 016.663 | END STRUCTURE 010139001 | NONE | 2 | 1,023 |
| | | | | | 016.903 | BEGIN STRUCTURE 010138001 | | | |
| | | | | | 016.930 IS 68 | NATIONAL FREEWAY | | | |
| | | | | | 016.946 IS 68 | NATIONAL FREEWAY (WB/L) | | | |
| | | | | | 016.964 | END STRUCTURE 010138001 | | | |
| | | | | | 017.000 CO 566 | FRANK DAVIS RD | | | |
| | | | | | 017.034 | BEGIN STRUCTURE 010131001 | | | |
| | | | | | 017.045 | END STRUCTURE 010131001 | | | |
| | | | | | 017.550 US 40 SC | FIFTEEN MILE CREEK RD | | | |

ROUTE NUMBER: MD 144 AE

DIRECTION: EAST (INVENTORY)

| ROAD_NAME | FUNCTIONAL CLASS | STATE SYSTEM | NHS | MAINTENANCE | MILEPOINT | MILEPOINT DESCRIPTION | MEDIAN TYPE | MARKED LANES | AADT |
|-----------|------------------|-----------------|-----|----------------------|------------------|---------------------------|-------------|--------------|------|
| GILPIN RD | R -Local | STATE SECONDARY | | State Highway Agency | 000.000 CO 742 | TOWN CREEK RD | NONE | 2 | 43 |
| | | | | | 000.320 US 40 AF | NO NAME | | | |
| | | | | | 000.693 | BEGIN STRUCTURE 010035001 | | | |
| | | | | | 000.713 | END STRUCTURE 010035001 | | | |
| | | | | | 002.180 CO 535 | TROUTMAN RD | | | |
| | | | | | 002.530 MD 144 | OLD NATIONAL PIKE | | | |

ROUTE NUMBER: MD 144 AL

DIRECTION: EAST (INVENTORY)

| ROAD_NAME | FUNCTIONAL CLASS | STATE SYSTEM | NHS | MAINTENANCE | MILEPOINT | MILEPOINT DESCRIPTION | MEDIAN TYPE | MARKED LANES | AADT |
|-----------|------------------|-----------------|-----|----------------------|------------------|-----------------------|-------------|--------------|------|
| NO NAME | R -Local | STATE SECONDARY | | State Highway Agency | 000.000 | ROAD END | NONE | 2 | 0 |
| | | | | | 000.080 US 40 SC | NATIONAL PIKE | | | |

ROUTE NUMBER: MD 636

DIRECTION: EAST (INVENTORY)

| ROAD_NAME | FUNCTIONAL CLASS | STATE SYSTEM | NHS | MAINTENANCE | MILEPOINT | MILEPOINT DESCRIPTION | MEDIAN TYPE | MARKED LANES | AADT |
|------------|--------------------|-----------------|-----|----------------------|---------------|-----------------------|-------------|--------------|-------|
| WARRIOR DR | U -Major Collector | STATE SECONDARY | | State Highway Agency | 000.000 MD 53 | WINCHESTER RD | NONE | 2 | 7,721 |

MARYLAND DEPARTMENT OF TRANSPORTATION
STATE HIGHWAY ADMINISTRATION
DATA SERVICES DIVISION

2022 HIGHWAY LOCATION REFERENCE

COUNTY: ALLEGANY
DISTRICT: 6
DATE: 1/15/2024
VERSION: 1.0

ROUTE NUMBER: MD 636

DIRECTION: EAST (INVENTORY)

| ROAD_NAME | FUNCTIONAL CLASS | STATE SYSTEM | NHS | MAINTENANCE | MILEPOINT | MILEPOINT DESCRIPTION | MEDIAN TYPE | MARKED LANES | AADT |
|------------|-------------------|-----------------|-----|----------------------|-----------|---------------------------|-------------|--------------|-------|
| WARRIOR DR | U-Major Collector | STATE SECONDARY | | State Highway Agency | 000.020 | BEGIN STRUCTURE 010072001 | NONE | 2 | 7,721 |
| | | | | | 000.025 | END STRUCTURE 010072001 | | | |
| | | | | | 000.260 | BEGIN STRUCTURE 010061001 | | | |
| | | | | | 000.267 | END STRUCTURE 010061001 | | | |
| | | | | | 000.280 | US 220 MCMULLEN HWY | | | |

ROUTE NUMBER: MD 638

DIRECTION: NORTH (INVENTORY)

| ROAD_NAME | FUNCTIONAL CLASS | STATE SYSTEM | NHS | MAINTENANCE | MILEPOINT | MILEPOINT DESCRIPTION | MEDIAN TYPE | MARKED LANES | AADT | |
|----------------|-------------------|-----------------|-----|----------------------|-----------|--|-------------|--------------|-------|-------|
| PARKERSBURG RD | U-Major Collector | STATE SECONDARY | | State Highway Agency | 000.000 | MD 743 OLD NATIONAL PIKE | NONE | 2 | 2,221 | |
| | | | | | 000.210 | US 40 AL NATIONAL PIKE | | | | |
| | | | | | 000.300 | CO 142 HANSON LA | | | | |
| | | | | | 000.310 | CO 143 HOLSINGER RD | | | | |
| | | | | | 000.410 | CO 144 WATKINS RD | | | | |
| | | | | | 000.420 | CO 700 PORTER RD | | | | |
| | | | | | 001.150 | CO 145 PORTER CEMETERY RD | | | | 1,371 |
| | | | | | 001.280 | ATR STATION # 91 (CABINET ON N/B SIDE) | | | | |
| | | | | | 001.921 | BEGIN STRUCTURE 010174001 | | | | |
| | | | | | 001.943 | END STRUCTURE 010174001 | | | | |
| | | | | | 002.060 | OP 31 BROADWATER RD | | | | |
| | | | | | 002.250 | OP 30 NAZZERANO LA | | | | |
| | | | | | 002.320 | OP 32 BLACKBERRY LA | | | | |
| | | | | | 002.340 | MD 36 MT SAVAGE RD | | | | |

ROUTE NUMBER: MD 639

DIRECTION: SOUTH (INVENTORY)

| ROAD_NAME | FUNCTIONAL CLASS | STATE SYSTEM | NHS | MAINTENANCE | MILEPOINT | MILEPOINT DESCRIPTION | MEDIAN TYPE | MARKED LANES | AADT |
|----------------|------------------|-----------------|-----|----------------------|-----------|--|-------------|--------------|--------|
| WILLOWBROOK RD | U-Minor Arterial | STATE SECONDARY | | State Highway Agency | 000.000 | US 40 AL BALTIMORE AVE | CURBED | 2 | 10,341 |
| | | | | | 000.000 | EXIT #44 | | | |
| | | | | | 000.000 | IS 68 NATIONAL FREEWAY | | | |
| | | | | | 000.040 | RP 68 RAMP 3 FR RAMP 6 (FR IS 68) TO MD 639 NB | | | |

MARYLAND DEPARTMENT OF TRANSPORTATION
STATE HIGHWAY ADMINISTRATION
DATA SERVICES DIVISION

2022 HIGHWAY LOCATION REFERENCE

COUNTY: ALLEGANY
DISTRICT: 6
DATE: 1/15/2024
VERSION: 1.0

ROUTE NUMBER: MD 639

DIRECTION: SOUTH (INVENTORY)

| ROAD_NAME | FUNCTIONAL CLASS | STATE SYSTEM | NHS | MAINTENANCE | MILEPOINT | MILEPOINT DESCRIPTION | MEDIAN TYPE | MARKED LANES | AADT | | | | | | | | |
|----------------|-------------------|-----------------|-----|----------------------|-------------|-----------------------|---------------------------------|-----------------|------|--------|--|---------|--------|---------------------------|------|--|-------|
| WILLOWBROOK RD | U -Minor Arterial | STATE SECONDARY | | State Highway Agency | 000.060 | RP 68 | RAMP 6 FR IS 68 EB TO MD 639 SB | CURBED | 2 | 10,341 | | | | | | | |
| | | | | | 000.080 | | | PAINTED (UNDIV) | | | | | | | | | |
| | | | | | 000.150 | MU 2790 | PINE AVE | NONE | | | | | | | | | |
| | | | | | 000.170 | MU 1540 | GOLDEN LA | | | | | | | | | | |
| | | | | | 000.560 | MD 639 B | COUNTRY CLUB RD | | | | | | | | | | |
| | | | | | 001.000 | MD 639 A | NO NAME | | | | | | | | | | |
| | | | | | 001.035 | | | PAINTED (UNDIV) | | | | | | | | | |
| | | | | | 001.045 | | | CURBED | | | | | | | | | |
| | | | | | 001.055 | XO 29 | CROSSOVER | ROUNDBOUT | | | | | | | | | |
| | | | | | 001.075 | XO 28 | CROSSOVER | CURBED | | | | | | | | | |
| | | | | | 001.085 | | | PAINTED (UNDIV) | | | | | | | | | |
| | | | | | 001.141 | | BEGIN STRUCTURE A-HS01002 | | | | | | | | | | |
| | | | | | 001.147 | | END STRUCTURE A-HS01002 | | | | | | | | | | |
| | | | | | 001.195 | | | CURBED | | | | | | | | | |
| | | | | | 001.205 | XO 27 | CROSSOVER | ROUNDBOUT | | | | | | | | | |
| | | | | | 001.230 | XO 26 | CROSSOVER | CURBED | | | | | | | | | |
| | | | | | 001.240 | | | PAINTED (UNDIV) | | | | | | | | | |
| | | | | | WILLIAMS RD | U -Major Collector | | | | | | 001.450 | CO 889 | WILLIAMS RD | NONE | | 2,931 |
| | | | | | | | | | | | | 001.491 | | BEGIN STRUCTURE 010177001 | | | |
| | | | | | | | | | | | | 001.521 | | END STRUCTURE 010177001 | | | |
| MESSICK RD | | | | | 001.760 | OP 177 | SPRING HOLLOW RD | | | | | | | | | | |
| | | | | | 002.030 | CO 682 | STRONG HOLLOW RD | | | | | | | | | | |
| | | | | | 002.030 | CO 440 | WILLIAMS RD | | | | | | | | | | |
| | | | | | 002.730 | CO 888 | STARLITE DR | | | | | | | | | | |
| | | | | | 002.782 | MD 51 | OLDTOWN RD (WB/L) | | | | | | | | | | |
| | | | | | 002.790 | MD 51 D | EVITTS CREEK DR | | | | | | | | | | |
| | | | | | 002.790 | MD 51 | OLDTOWN RD | | | | | | | | | | |

MARYLAND DEPARTMENT OF TRANSPORTATION
STATE HIGHWAY ADMINISTRATION
DATA SERVICES DIVISION

2022 HIGHWAY LOCATION REFERENCE

COUNTY: ALLEGANY
DISTRICT: 6
DATE: 1/15/2024
VERSION: 1.0

ROUTE NUMBER: MD 639 A

DIRECTION: NORTH (INVENTORY)

| ROAD_NAME | FUNCTIONAL CLASS | STATE SYSTEM | NHS | MAINTENANCE | MILEPOINT | MILEPOINT DESCRIPTION | MEDIAN TYPE | MARKED LANES | AADT |
|-----------|------------------|-----------------|-----|----------------------|----------------|-----------------------|-------------|--------------|------|
| NO NAME | U -Local | STATE SECONDARY | | State Highway Agency | 000.000 MD 639 | WILLOWBROOK RD | NONE | 2 | 0 |
| | | | | | 000.178 | | | 1 | |

ROUTE NUMBER: MD 639 B

DIRECTION: NORTH (INVENTORY)

| ROAD_NAME | FUNCTIONAL CLASS | STATE SYSTEM | NHS | MAINTENANCE | MILEPOINT | MILEPOINT DESCRIPTION | MEDIAN TYPE | MARKED LANES | AADT |
|-----------------|--------------------|-----------------|-----|----------------------|----------------|-----------------------|-------------|--------------|-------|
| COUNTRY CLUB RD | U -Major Collector | STATE SECONDARY | | State Highway Agency | 000.000 MD 639 | WILLOWBROOK RD | NONE | 2 | 1,411 |
| | | | | | 000.060 CO 471 | COUNTRY CLUB RD | | | |
| | | | | | 000.060 CO 441 | OLD WILLOWBROOK RD | | | |

ROUTE NUMBER: MD 658

DIRECTION: NORTH (INVENTORY)

| ROAD_NAME | FUNCTIONAL CLASS | STATE SYSTEM | NHS | MAINTENANCE | MILEPOINT | MILEPOINT DESCRIPTION | MEDIAN TYPE | MARKED LANES | AADT |
|---------------|-------------------------------|-----------------|-----|----------------------|------------------|--|-------------|--------------|--------|
| VOCKE RD | U -Principal Arterial - Other | STATE PRIMARY | NHS | State Highway Agency | 000.000 MD 53 | WINCHESTER RD | CURBED | 4 | 12,071 |
| | | | | | 000.007 MD 53 | WINCHESTER RD (NB/L) | | | |
| | | | | | 000.080 | | | 5 | |
| | | | | | 000.140 CO 797 | COUNTRY CLUB MALL | | | |
| | | | | | 000.140 CO 324 | LINDA WAY | | | |
| | | | | | 000.150 | | | 4 | |
| | | | | | 000.270 OP 96 | WALKER RD | | 5 | |
| | | | | | 000.330 OP 97 | VOCKE DR | | | |
| | | | | | 000.400 MD 658 A | SERVICE RD | | | |
| | | | | | 000.400 MD 949 | W BRADDOCK RD | | | |
| | | | | | 000.440 RP 68 | RAMP 4 FR MD 658 NB TO IS 68 EB | | | |
| | | | | | 000.510 RP 68 | RAMP 5 FR MD 658 SB TO RAMP 4 (TO IS 68) | | | |
| | | | | | 000.554 IS 68 | NATIONAL FREEWAY | | | |
| | | STATE SECONDARY | | | 000.560 | EXIT #40 | | | |
| | | | | | 000.569 IS 68 | NATIONAL FREEWAY (WB/L) | | | |
| | | | | | 000.590 | | | 4 | |
| CAMPGROUND RD | U -Minor Arterial | | | | 000.630 MD 49 | BRADDOCK RD | | | |
| | | | | | 000.630 RP 68 | RAMP 2 FR RAMP 7 (FR IS 68) TO MD 658 | | | |

MARYLAND DEPARTMENT OF TRANSPORTATION
STATE HIGHWAY ADMINISTRATION
DATA SERVICES DIVISION

2022 HIGHWAY LOCATION REFERENCE

COUNTY: ALLEGANY
DISTRICT: 6
DATE: 1/15/2024
VERSION: 1.0

ROUTE NUMBER: MD 658

DIRECTION: NORTH (INVENTORY)

| ROAD_NAME | FUNCTIONAL CLASS | STATE SYSTEM | NHS | MAINTENANCE | MILEPOINT | MILEPOINT DESCRIPTION | MEDIAN TYPE | MARKED LANES | AADT | |
|---------------|-------------------|-----------------|-----|----------------------|-----------|---------------------------|-------------|--------------|--------|---|
| CAMPGROUND RD | U -Minor Arterial | STATE SECONDARY | | State Highway Agency | 000.662 | BEGIN STRUCTURE 010063001 | NONE | 4 | 12,071 | |
| | | | | | 000.672 | END STRUCTURE 010063001 | | | | |
| | | | | | 000.710 | OP 111 LAVALE AVE | | | | |
| | | | | | 000.720 | CO 334 SIMPSON AVE | | | | |
| | | | | | 000.730 | | | | | 3 |
| | | | | | 000.790 | CO 809 PARK AVE WEST | | | | |
| | | | | | 000.840 | OP 136 CUPLER DR | | | | |
| | | | | | 000.840 | US 40 AL NATIONAL HWY | | | | |

ROUTE NUMBER: MD 658 A

DIRECTION: NORTH (INVENTORY)

| ROAD_NAME | FUNCTIONAL CLASS | STATE SYSTEM | NHS | MAINTENANCE | MILEPOINT | MILEPOINT DESCRIPTION | MEDIAN TYPE | MARKED LANES | AADT |
|------------|------------------|-----------------|-----|----------------------|-----------|-----------------------|-------------|--------------|------|
| SERVICE RD | U -Local | STATE SECONDARY | | State Highway Agency | 000.000 | MD 658 VOCKE RD | NONE | 2 | 0 |
| | | | | | 000.000 | MD 949 W BRADDOCK RD | | | |
| | | | | | 000.020 | CO 331 CLUB HOUSE RD | | | |
| | | | | | 000.020 | OP 99 MARTZ LA | | | |
| | | | | | 000.116 | OP 379 SERVICE RD | | | |

ROUTE NUMBER: MD 736

DIRECTION: SOUTH (INVENTORY)

| ROAD_NAME | FUNCTIONAL CLASS | STATE SYSTEM | NHS | MAINTENANCE | MILEPOINT | MILEPOINT DESCRIPTION | MEDIAN TYPE | MARKED LANES | AADT |
|-------------|-------------------|-----------------|-----|----------------------|-----------|-------------------------------|-------------|--------------|-------|
| BRADDOCK RD | U -Minor Arterial | STATE SECONDARY | | State Highway Agency | 000.000 | MU 120 BOWERY ST | NONE | 2 | 4,741 |
| | | | | | 000.000 | MU 442 PARK AVE #2 | | | |
| | | | | | 000.120 | MU 130 BOWERY ST EXT | | | |
| | | | | | 000.165 | SR 36 ENT TO FSU ADMIN | | | |
| | | | | | 000.176 | SR 36 ENT TO FSU ADMIN (SB/L) | | | |
| | | | | | 000.290 | MU 133 BRADY ST | | | |
| | | | | | 000.429 | BEGIN STRUCTURE 010173001 | | | |
| | | | | | 000.435 | END STRUCTURE 010173001 | | | |
| | | | | | 000.550 | SR 32 UNIVERSITY DR | | | |
| | | | | | 000.885 | | | | |

MARYLAND DEPARTMENT OF TRANSPORTATION
STATE HIGHWAY ADMINISTRATION
DATA SERVICES DIVISION

2022 HIGHWAY LOCATION REFERENCE

COUNTY: ALLEGANY
DISTRICT: 6
DATE: 1/15/2024
VERSION: 1.0

ROUTE NUMBER: MD 736

DIRECTION: SOUTH (INVENTORY)

| ROAD_NAME | FUNCTIONAL CLASS | STATE SYSTEM | NHS | MAINTENANCE | MILEPOINT | MILEPOINT DESCRIPTION | MEDIAN TYPE | MARKED LANES | AADT | | |
|---------------|-------------------|-----------------|-----|----------------------|-----------|-----------------------|--|-----------------|------|-------|-----|
| MIDLOTHIAN RD | U -Minor Arterial | STATE SECONDARY | | State Highway Agency | 001.010 | MU 135 | BRADDOCK ST | NONE | 2 | 4,741 | |
| | | | | | 001.012 | | | PAINTED (UNDIV) | | | |
| | | | | | 001.140 | RP 68 | RAMP 2 FR IS 68 WB TO MD 736 NB | NONE | | | |
| | | | | | 001.170 | RP 68 | RAMP 8 FR MD 736 SB TO IS 68 WB | | | | |
| | | | | | 001.210 | RP 68 | RAMP 1 FR MD 736 NB TO RAMP 8 (TO IS 68) | | | | |
| | | | | | 001.260 | IS 68 | NATIONAL FREEWAY (WB/L) | | | | |
| | | | | | 001.270 | | EXIT #33 | | | | 154 |
| | | | | | 001.270 | IS 68 | NATIONAL FREEWAY | | | | |
| | | | | | 001.340 | RP 68 | RAMP 3 FR RAMP 6 TO MIDLOTHIAN RD | | | | |
| | | | | | 001.380 | RP 68 | RAMP 4 FR MIDLOTHIAN RD NB TO IS 68 EB | | | | |
| | | | | | 001.400 | RP 68 | RAMP 6 FR IS 68 EB TO MIDLOTHIAN RD SB | | | | |
| | | | | | 001.540 | CO 766 | OLD MIDLOTHIAN RD | | | | |
| | | | | | 001.580 | CO 68 | OLD LEGISLATIVE RD | | | | |
| | | | | | 001.580 | CO 74 | SHAFT RD | | | | |

ROUTE NUMBER: MD 743

DIRECTION: EAST (INVENTORY)

| ROAD_NAME | FUNCTIONAL CLASS | STATE SYSTEM | NHS | MAINTENANCE | MILEPOINT | MILEPOINT DESCRIPTION | MEDIAN TYPE | MARKED LANES | AADT | |
|-------------------|--------------------|-----------------|-----|----------------------|-----------|-----------------------|-----------------------------|--------------|------|-------|
| OLD NATIONAL PIKE | U -Major Collector | STATE SECONDARY | | State Highway Agency | 000.000 | MD 36 | NEW GEORGES CREEK RD (SB/L) | NONE | 2 | 1,551 |
| | | | | | 000.010 | MD 36 | NEW GEORGES CREEK RD | | | |
| | | | | | 000.260 | CO 124 | LAUREL HILL DR | | | |
| | | | | | 000.350 | CO 700 | PORTER RD | | | |
| | | | | | 000.400 | CO 121 | HOFFMAN HOLLOW RD | | | |
| | | | | | 000.560 | CO 137 | ECKHART CEMETERY RD | | | |
| | | | | | 000.690 | CO 129 | ECKHART MINES ST | | | |
| | | | | | 000.750 | CO 137 | ECKHART CEMETERY RD | | | |
| | | | | | 000.890 | CO 123 | WASHINGTON HOLLOW RD | | | |
| | | | | | 000.900 | MD 638 | PARKERSBURG RD | | | |
| | | | | | 001.000 | US 40 AL | NATIONAL PIKE | | | |

MARYLAND DEPARTMENT OF TRANSPORTATION
STATE HIGHWAY ADMINISTRATION
DATA SERVICES DIVISION

2022 HIGHWAY LOCATION REFERENCE

COUNTY: ALLEGANY
DISTRICT: 6
DATE: 1/15/2024
VERSION: 1.0

ROUTE NUMBER: MD 807

DIRECTION: NORTH (INVENTORY)

| ROAD_NAME | FUNCTIONAL CLASS | STATE SYSTEM | NHS | MAINTENANCE | MILEPOINT | MILEPOINT DESCRIPTION | MEDIAN TYPE | MARKED LANES | AADT |
|------------|-------------------|-----------------|-----|----------------------|-----------|---------------------------|------------------|--------------|-------|
| BEDFORD RD | U -Minor Arterial | STATE SECONDARY | | State Highway Agency | 000.000 | MU 1412 FREDERICK ST | POSITIVE BARRIER | 3 | 4,320 |
| | | | | | 000.070 | XO 4 CROSSOVER | UNPROTECTED | | |
| | | | | | 000.120 | XO 5 CROSSOVER | | 2 | |
| | | | | | 000.320 | MD 144 NAVES CROSS RD | NONE | | 4,540 |
| | | | | | 000.395 | | PAINTED (UNDIV) | | |
| | | | | | 000.510 | CO 802 BIEDERLACK ST | NONE | | |
| | | | | | 000.710 | CO 446 KNOB RD | | | |
| | | | | | 001.020 | OP 170 VALEN LA | | | |
| | | | | | 001.130 | OP 169 COUNTRYSIDE LA | | | |
| | | | | | 001.170 | OP 168 LISA DR | | | |
| | | | | | 001.360 | OP 167 OLD CHURCH LA | | | |
| | | | | | 001.420 | OP 166 THURMEL DR | | | |
| | | | | | 001.480 | CO 465 IOKA DR | | | |
| | | | | | 001.550 | CO 463 GROWDENVALE DR | | | |
| | | | | | 001.594 | CO 462 HANNA DR | | | |
| | | | | | 002.000 | OP 164 FRANZ LA | | | |
| | | | | | 002.020 | CO 793 JUDY LA | | | |
| | | | | | 002.050 | OP 350 CANYON RD | | | |
| | | | | | 002.100 | OP 162 MEDERS LA | | | |
| | | | | | 002.210 | CO 455 BEALLS MILL RD | | | |
| | | | | | 002.230 | OP 161 FRANTZ HOLLOW RD | | | |
| | | | | | 002.320 | OP 160 LE RAE ST | | | |
| | | | | | 002.330 | OP 375 COLTON DR | | | |
| | | | | | 002.470 | CO 461 ADALINE DR | | | |
| | | | | | 002.570 | CO 460 ACRE LA | | | |
| | | | | | 002.610 | OP 159 SWEITZER LA | | | |
| | | | | | 002.652 | BEGIN STRUCTURE 010056001 | | | |
| | | | | | 002.657 | END STRUCTURE 010056001 | | | |
| | | | | | 002.670 | CO 447 PEA VINE RUN RD | | | 970 |
| | | | | | 002.880 | OP 157 CHIPMUNK LA | | | |
| | | | | | 002.980 | OP 152 HUGHES ST | | | |
| | R -Minor Arterial | | | | 003.410 | MD 807 B BEDFORD RD | | | |

MARYLAND DEPARTMENT OF TRANSPORTATION
STATE HIGHWAY ADMINISTRATION
DATA SERVICES DIVISION

2022 HIGHWAY LOCATION REFERENCE

COUNTY: ALLEGANY
DISTRICT: 6
DATE: 1/15/2024
VERSION: 1.0

ROUTE NUMBER: MD 807

DIRECTION: NORTH (INVENTORY)

| ROAD_NAME | FUNCTIONAL CLASS | STATE SYSTEM | NHS | MAINTENANCE | MILEPOINT | MILEPOINT DESCRIPTION | MEDIAN TYPE | MARKED LANES | AADT |
|------------|-------------------|-----------------|-----|----------------------|------------------|-----------------------|-------------|--------------|------|
| BEDFORD RD | R -Minor Arterial | STATE SECONDARY | | State Highway Agency | 003.520 MD 807 E | SMOUSES MILL RD | NONE | 2 | 970 |

ROUTE NUMBER: MD 807 A

DIRECTION: EAST (INVENTORY)

| ROAD_NAME | FUNCTIONAL CLASS | STATE SYSTEM | NHS | MAINTENANCE | MILEPOINT | MILEPOINT DESCRIPTION | MEDIAN TYPE | MARKED LANES | AADT |
|----------------|------------------|-----------------|-----|----------------------|----------------|-----------------------|-------------|--------------|------|
| NAVES CROSS RD | U -Local | STATE SECONDARY | | State Highway Agency | 000.000 MD 144 | NAVES CROSS RD | NONE | 2 | 0 |
| | | | | | 000.100 CO 454 | MASON RD | | | |

ROUTE NUMBER: MD 807 B

DIRECTION: NORTH (INVENTORY)

| ROAD_NAME | FUNCTIONAL CLASS | STATE SYSTEM | NHS | MAINTENANCE | MILEPOINT | MILEPOINT DESCRIPTION | MEDIAN TYPE | MARKED LANES | AADT |
|------------|------------------|-----------------|-----|----------------------|----------------|-----------------------|-------------|--------------|------|
| BEDFORD RD | U -Local | STATE SECONDARY | | State Highway Agency | 000.000 MD 807 | BEDFORD RD | NONE | 2 | 0 |
| | | | | | 000.120 CO 876 | SMOUSES MILL RD | | | |
| | | | | | 000.380 | CUL DE SAC | | | |

ROUTE NUMBER: MD 807 C

DIRECTION: SOUTH (INVENTORY)

| ROAD_NAME | FUNCTIONAL CLASS | STATE SYSTEM | NHS | MAINTENANCE | MILEPOINT | MILEPOINT DESCRIPTION | MEDIAN TYPE | MARKED LANES | AADT |
|-----------|------------------|-----------------|-----|----------------------|----------------|-----------------------|-------------|--------------|------|
| NO NAME | R -Local | STATE SECONDARY | | State Highway Agency | 000.000 US 220 | NO NAME | NONE | 2 | 0 |
| | | | | | 000.100 | CUL DE SAC | | | |

ROUTE NUMBER: MD 807 D

DIRECTION: NORTH (INVENTORY)

| ROAD_NAME | FUNCTIONAL CLASS | STATE SYSTEM | NHS | MAINTENANCE | MILEPOINT | MILEPOINT DESCRIPTION | MEDIAN TYPE | MARKED LANES | AADT |
|---------------|------------------|-----------------|-----|----------------------|----------------|-----------------------|-------------|--------------|------|
| PINE RIDGE RD | R -Local | STATE SECONDARY | | State Highway Agency | 000.000 US 220 | NO NAME | NONE | 2 | 0 |
| | | | | | 000.160 CO 877 | GRANET RD | | | |
| | | | | | 000.230 CO 459 | PINE RIDGE RD | | | |

MARYLAND DEPARTMENT OF TRANSPORTATION
STATE HIGHWAY ADMINISTRATION
DATA SERVICES DIVISION

2022 HIGHWAY LOCATION REFERENCE

COUNTY: ALLEGANY
DISTRICT: 6
DATE: 1/15/2024
VERSION: 1.0

ROUTE NUMBER: MD 807 E

DIRECTION: NORTH (INVENTORY)

| ROAD_NAME | FUNCTIONAL CLASS | STATE SYSTEM | NHS | MAINTENANCE | MILEPOINT | MILEPOINT DESCRIPTION | MEDIAN TYPE | MARKED LANES | AADT | |
|-----------------|------------------|-----------------|-----|----------------------|-----------|-----------------------|-----------------|--------------|------|---|
| SMOUSES MILL RD | R-Local | STATE SECONDARY | | State Highway Agency | 000.810 | CO 458 | HAZEN RD | NONE | 2 | 0 |
| | | | | | 000.810 | CO 737 | SMOUSES MILL RD | | | |
| | | | | | 000.878 | US 220 | NO NAME | | | |
| | | | | | 000.880 | MD 807 | BEDFORD RD | | | |

ROUTE NUMBER: MD 830 A

DIRECTION: SOUTH (INVENTORY)

| ROAD_NAME | FUNCTIONAL CLASS | STATE SYSTEM | NHS | MAINTENANCE | MILEPOINT | MILEPOINT DESCRIPTION | MEDIAN TYPE | MARKED LANES | AADT | |
|-----------|------------------|-----------------|-----|----------------------|-----------|-----------------------|--------------|--------------|------|---|
| NO NAME | R-Local | STATE SECONDARY | | State Highway Agency | 000.000 | US 220 | MCMULLEN HWY | NONE | 2 | 0 |
| | | | | | 000.020 | | ROAD END | | | |

ROUTE NUMBER: MD 830 B

DIRECTION: NORTH (INVENTORY)

| ROAD_NAME | FUNCTIONAL CLASS | STATE SYSTEM | NHS | MAINTENANCE | MILEPOINT | MILEPOINT DESCRIPTION | MEDIAN TYPE | MARKED LANES | AADT | |
|-----------|------------------|-----------------|-----|----------------------|-----------|-----------------------|---------------------------|--------------|------|---|
| NO NAME | R-Local | STATE SECONDARY | | State Highway Agency | 000.000 | US 220 | MCMULLEN HWY | NONE | 2 | 0 |
| | | | | | 000.040 | | ROAD END - GATE/BARRICADE | | | |

ROUTE NUMBER: MD 831 A

DIRECTION: NORTH (INVENTORY)

| ROAD_NAME | FUNCTIONAL CLASS | STATE SYSTEM | NHS | MAINTENANCE | MILEPOINT | MILEPOINT DESCRIPTION | MEDIAN TYPE | MARKED LANES | AADT | |
|------------------|------------------|-----------------|-----|----------------------|-----------|-----------------------|---------------------------|--------------|------|---|
| OLD MT SAVAGE RD | U-Local | STATE SECONDARY | | State Highway Agency | 000.000 | US 40 AL | NATIONAL HWY | NONE | 2 | 0 |
| | | | | | 000.052 | | BEGIN STRUCTURE 010002001 | | | |
| | | | | | 000.058 | | END STRUCTURE 010002001 | | | |
| | | | | | 000.070 | CO 381 | GREENPOINT RD | | | |
| | | | | | 000.280 | CO 769 | LIONZ LA | | | |
| | | | | | 000.340 | OP 440 | BRADDOUR RD | | | |
| | | | | | 000.460 | MD 831 I | DAKOTA AVE | | | |
| | | | | | 000.460 | CO 728 | DAKOTA ST | | | |
| 000.480 | MD 36 | MT SAVAGE RD | | | | | | | | |

DAKOTA RD

MARYLAND DEPARTMENT OF TRANSPORTATION
STATE HIGHWAY ADMINISTRATION
DATA SERVICES DIVISION

2022 HIGHWAY LOCATION REFERENCE

COUNTY: ALLEGANY
DISTRICT: 6
DATE: 1/15/2024
VERSION: 1.0

ROUTE NUMBER: MD 831 B

DIRECTION: NORTH (INVENTORY)

| ROAD_NAME | FUNCTIONAL CLASS | STATE SYSTEM | NHS | MAINTENANCE | MILEPOINT | MILEPOINT DESCRIPTION | MEDIAN TYPE | MARKED LANES | AADT |
|---------------------|------------------|-----------------|-----|----------------------|----------------|---------------------------|-------------|--------------|------|
| OLD MOUNT SAVAGE RD | U-Local | STATE SECONDARY | | State Highway Agency | 000.000 | ROAD END - GATE/BARRICADE | NONE | 2 | 0 |
| | | | | | 000.030 CO 421 | HOMWOOD ST | | | |
| | | | | | 000.080 CO 868 | IOWA DR | | | |
| | | | | | 000.110 | ROAD END - GATE/BARRICADE | | | |

ROUTE NUMBER: MD 831 C

DIRECTION: NORTH (INVENTORY)

| ROAD_NAME | FUNCTIONAL CLASS | STATE SYSTEM | NHS | MAINTENANCE | MILEPOINT | MILEPOINT DESCRIPTION | MEDIAN TYPE | MARKED LANES | AADT |
|--------------|------------------|-----------------|-----|----------------------|------------------|---------------------------|-------------|--------------|------|
| KREIGBAUM RD | U-Local | STATE SECONDARY | | State Highway Agency | 000.000 MD 36 | MT SAVAGE RD | NONE | 2 | 0 |
| | | | | | 000.000 CO 408 | PROENTY RD | | | |
| | | | | | 000.010 MD 831 H | NO NAME | | | |
| | | | | | 000.120 OP 450 | KLINE DR | | | |
| | | | | | 000.430 CO 410 | CONCORD DR | | | |
| | | | | | 000.500 CO 411 | WHITEHAIR ST | | | |
| | | | | | 000.610 CO 412 | DENNY DR | | | |
| | | | | | 000.640 CO 416 | SUDER LA | | | |
| | | | | | 000.720 MD 35 | ELLERSLIE RD | | | |
| | | | | | 000.780 CO 417 | CORRIGAN DR | | | |
| | | | | | 000.830 CO 419 | BEACHVIEW DR | | | |
| | | | | | 000.850 | BEGIN STRUCTURE 010003001 | | | |
| | | | | | 000.850 | BEGIN STRUCTURE A-0147001 | | | |
| | | | | | 000.863 | END STRUCTURE 010003001 | | | |
| | | | | | 000.863 | END STRUCTURE A-0147001 | | | |
| | | | | | 000.900 CO 658 | CASH VALLEY RD | | | |
| | | | | | 000.900 MD 36 | MT SAVAGE RD | | | |

ROUTE NUMBER: MD 831 D

DIRECTION: NORTH (INVENTORY)

| ROAD_NAME | FUNCTIONAL CLASS | STATE SYSTEM | NHS | MAINTENANCE | MILEPOINT | MILEPOINT DESCRIPTION | MEDIAN TYPE | MARKED LANES | AADT |
|----------------|------------------|-----------------|-----|----------------------|---------------|-----------------------|-------------|--------------|------|
| PORTER TOWN RD | R-Local | STATE SECONDARY | | State Highway Agency | 000.000 MD 36 | MT SAVAGE RD | NONE | 2 | 0 |
| | | | | | 000.370 MD 36 | MT SAVAGE RD | | | |

MARYLAND DEPARTMENT OF TRANSPORTATION
STATE HIGHWAY ADMINISTRATION
DATA SERVICES DIVISION

2022 HIGHWAY LOCATION REFERENCE

COUNTY: ALLEGANY
DISTRICT: 6
DATE: 1/15/2024
VERSION: 1.0

ROUTE NUMBER: MD 831 F

DIRECTION: EAST (INVENTORY)

| ROAD_NAME | FUNCTIONAL CLASS | STATE SYSTEM | NHS | MAINTENANCE | MILEPOINT | MILEPOINT DESCRIPTION | MEDIAN TYPE | MARKED LANES | AADT |
|-----------|------------------|-----------------|-----|----------------------|---------------|-----------------------|-------------|--------------|------|
| NO NAME | R-Local | STATE SECONDARY | | State Highway Agency | 000.000 | ROAD END: GUARDRAIL | NONE | 2 | 0 |
| | | | | | 000.040 MD 47 | BARRELVILLE RD | | | |

ROUTE NUMBER: MD 831 G

DIRECTION: NORTH (INVENTORY)

| ROAD_NAME | FUNCTIONAL CLASS | STATE SYSTEM | NHS | MAINTENANCE | MILEPOINT | MILEPOINT DESCRIPTION | MEDIAN TYPE | MARKED LANES | AADT |
|------------|------------------|-----------------|-----|----------------------|----------------|------------------------|-------------|--------------|------|
| CABOOSE RD | U-Local | STATE SECONDARY | | State Highway Agency | 000.000 | CUL DE SAC | NONE | 2 | 0 |
| | | | | | 000.120 MD 936 | UPPER GEORGES CREEK RD | | | |

ROUTE NUMBER: MD 831 H

DIRECTION: WEST (INVENTORY)

| ROAD_NAME | FUNCTIONAL CLASS | STATE SYSTEM | NHS | MAINTENANCE | MILEPOINT | MILEPOINT DESCRIPTION | MEDIAN TYPE | MARKED LANES | AADT |
|-----------|------------------|-----------------|-----|----------------------|------------------|---------------------------|-------------|--------------|------|
| NO NAME | U-Local | STATE SECONDARY | | State Highway Agency | 000.000 MD 831 C | KREIGBAUM RD | NONE | 2 | 0 |
| | | | | | 000.020 OP 451 | KLINE DR | | | |
| | | | | | 000.070 | ROAD END - GATE/BARRICADE | | | |

ROUTE NUMBER: MD 831 I

DIRECTION: NORTH (INVENTORY)

| ROAD_NAME | FUNCTIONAL CLASS | STATE SYSTEM | NHS | MAINTENANCE | MILEPOINT | MILEPOINT DESCRIPTION | MEDIAN TYPE | MARKED LANES | AADT |
|------------|------------------|-----------------|-----|----------------------|------------------|---------------------------|-------------|--------------|------|
| DAKOTA AVE | U-Local | STATE SECONDARY | | State Highway Agency | 000.000 CO 728 | DAKOTA ST | NONE | 2 | 0 |
| | | | | | 000.000 MD 831 A | OLD MT SAVAGE RD | | | |
| | | | | | 000.040 | ROAD END - GATE/BARRICADE | | | |

ROUTE NUMBER: MD 935

DIRECTION: NORTH (INVENTORY)

| ROAD_NAME | FUNCTIONAL CLASS | STATE SYSTEM | NHS | MAINTENANCE | MILEPOINT | MILEPOINT DESCRIPTION | MEDIAN TYPE | MARKED LANES | AADT |
|------------------------|-------------------|-----------------|-----|----------------------|----------------|------------------------|-------------|--------------|------|
| LOWER GEORGES CREEK RD | U-Minor Collector | STATE SECONDARY | | State Highway Agency | 000.000 MD 36 | NEW GEORGES CREEK RD | NONE | 2 | 891 |
| | | | | | 000.000 CO 881 | SUGAR MAPLE RD | | | |
| | | | | | 000.020 CO 13 | BERRYS LA | | | |
| | | | | | 000.040 CO 9 | LOWER GEORGES CREEK RD | | | |

MARYLAND DEPARTMENT OF TRANSPORTATION
STATE HIGHWAY ADMINISTRATION
DATA SERVICES DIVISION

2022 HIGHWAY LOCATION REFERENCE

COUNTY: ALLEGANY
DISTRICT: 6
DATE: 1/15/2024
VERSION: 1.0

ROUTE NUMBER: MD 935

DIRECTION: NORTH (INVENTORY)

| ROAD_NAME | FUNCTIONAL CLASS | STATE SYSTEM | NHS | MAINTENANCE | MILEPOINT | MILEPOINT DESCRIPTION | MEDIAN TYPE | MARKED LANES | AADT |
|------------------------|--------------------|-----------------|-----|----------------------|-----------------|---------------------------|-------------|--------------|------|
| LEGISLATIVE RD | U -Minor Collector | STATE SECONDARY | | State Highway Agency | 000.290 | BEGIN STRUCTURE 010020001 | NONE | 2 | 891 |
| | | | | | 000.298 | END STRUCTURE 010020001 | | | |
| | | | | | 000.300 MU 145 | KEPLINGER LA | | | |
| | | | | | 000.320 OP 416 | MOWBRAY RD | | | |
| | | | | | 000.320 MU 186 | PIEDMONT ST | | | |
| | | | | | 000.390 MU 187 | POTOMAC ST | | | |
| | | | | | 000.450 MU 60 | C ST | | | |
| | | | | | 000.531 | BEGIN STRUCTURE 010019001 | | | |
| | | | | | 000.555 | END STRUCTURE 010019001 | | | |
| | | | | | 000.570 MU 230 | WATER ST | | | |
| | | | | | 000.600 MU 200 | N EUTAW ST | | | |
| | | | | | 000.600 MU 201 | S EUTAW ST | | | |
| | | | | | 000.640 MU 190 | S RAILROAD ST | | | |
| | | | | | 000.710 MU 170 | MILL ST | | | |
| | | | | | 000.760 MU 8010 | ALLEY I | | | |
| | | | | | 000.770 MU 240 | N RAILROAD ST | | | |
| | | | | | 000.790 MU 20 | B ST | | | |
| | | | | | 000.790 OP 405 | LEGION RD | | | |
| | | | | | 000.810 MU 50 | BRADLEY ST | | | |
| | | | | | 000.820 MU 51 | BRADLEY ST | | | |
| | | | | | 000.850 MU 150 | LATROBE ST | | | |
| | | | | | 000.920 MU 30 | BARTLETT ST | | | |
| | | | | | 000.943 | BEGIN STRUCTURE 010018001 | | | |
| | | | | | 000.951 | END STRUCTURE 010018001 | | | |
| | | | | | 001.010 MU 9020 | B ALLEY | | | |
| | | | | | 001.020 MU 210 | WALNUT ST | | | |
| | | | | | 001.120 CO 857 | TAKOMA DR | | | |
| | | | | | 001.220 MU 185 | OAK ST | | | |
| LOWER GEORGES CREEK RD | | | | | 001.650 CO 28 | LAUREL RUN RD | | | |
| | | | | | 001.650 CO 857 | TAKOMA DR | | | |
| | | | | | 001.650 CO 688 | WATERSIDE ST | | | |
| | | | | | 001.789 | BEGIN STRUCTURE 010017001 | | | |

MARYLAND DEPARTMENT OF TRANSPORTATION
STATE HIGHWAY ADMINISTRATION
DATA SERVICES DIVISION

2022 HIGHWAY LOCATION REFERENCE

COUNTY: ALLEGANY
DISTRICT: 6
DATE: 1/15/2024
VERSION: 1.0

ROUTE NUMBER: MD 935

DIRECTION: NORTH (INVENTORY)

| ROAD_NAME | FUNCTIONAL CLASS | STATE SYSTEM | NHS | MAINTENANCE | MILEPOINT | MILEPOINT DESCRIPTION | MEDIAN TYPE | MARKED LANES | AADT |
|------------------------|--------------------|-----------------|-----|----------------------|------------------|---------------------------|-------------|--------------|------|
| LOWER GEORGES CREEK RD | U -Minor Collector | STATE SECONDARY | | State Highway Agency | 001.810 | END STRUCTURE 010017001 | NONE | 2 | 891 |
| | | | | | 001.900 CO 37 | ROYALE LA | | | |
| | | | | | 001.910 CO 32 | MOSCOW ST | | | |
| | | | | | 001.950 CO 38 | RAINBOW LA | | | |
| | | | | | 002.000 CO 39 | RED ROSE LA | | | |
| | | | | | 002.040 MD 935 A | NO NAME | | | |
| | | | | | 002.290 | BEGIN STRUCTURE 010016001 | | | |
| | | | | | 002.310 | END STRUCTURE 010016001 | | | |
| | | | | | 002.500 CO 40 | MINE ST | | | |
| | | | | | 002.580 CO 42 | NIKEP LA | | | |
| | | | | | 002.990 MD 36 | LOWER GEORGES CREEK RD | | | |

ROUTE NUMBER: MD 935 A

DIRECTION: EAST (INVENTORY)

| ROAD_NAME | FUNCTIONAL CLASS | STATE SYSTEM | NHS | MAINTENANCE | MILEPOINT | MILEPOINT DESCRIPTION | MEDIAN TYPE | MARKED LANES | AADT |
|-----------|------------------|-----------------|-----|----------------------|----------------|------------------------|-------------|--------------|------|
| NO NAME | U -Local | STATE SECONDARY | | State Highway Agency | 000.000 MD 935 | LOWER GEORGES CREEK RD | NONE | 2 | 0 |
| | | | | | 000.100 MD 36 | NEW GEORGES CREEK RD | | | |

ROUTE NUMBER: MD 936

DIRECTION: NORTH (INVENTORY)

| ROAD_NAME | FUNCTIONAL CLASS | STATE SYSTEM | NHS | MAINTENANCE | MILEPOINT | MILEPOINT DESCRIPTION | MEDIAN TYPE | MARKED LANES | AADT |
|------------------------|--------------------|-----------------|-----|----------------------|----------------|-----------------------|-------------|--------------|-------|
| UPPER GEORGES CREEK RD | R -Major Collector | STATE SECONDARY | | State Highway Agency | 000.000 MU 55 | BROADWAY ST | NONE | 2 | 1,143 |
| | | | | | 000.000 MU 50 | CHURCH ST | | | |
| | | | | | 000.010 MU 120 | PARSONAGE RD | | | |
| | | | | | 000.010 MU 150 | SMITH HILL RD | | | |
| | U -Major Collector | | | | 000.970 CO 70 | KLONDIKE RD | | | |
| | | | | | 001.030 CO 86 | OCEAN HILL RD | | | |
| | | | | | 002.540 CO 681 | CABIN RUN RD | | | |
| | | | | | 002.810 CO 74 | SHAFT RD | | | 1,350 |
| | | | | | 002.830 CO 104 | SLOAN AVE | | | |
| | | | | | 002.900 CO 105 | KERR RD | | | |

MARYLAND DEPARTMENT OF TRANSPORTATION
STATE HIGHWAY ADMINISTRATION
DATA SERVICES DIVISION

2022 HIGHWAY LOCATION REFERENCE

COUNTY: ALLEGANY
DISTRICT: 6
DATE: 1/15/2024
VERSION: 1.0

ROUTE NUMBER: MD 936

DIRECTION: NORTH (INVENTORY)

| ROAD_NAME | FUNCTIONAL CLASS | STATE SYSTEM | NHS | MAINTENANCE | MILEPOINT | MILEPOINT DESCRIPTION | MEDIAN TYPE | MARKED LANES | AADT |
|------------------------|--------------------|-----------------|-----|----------------------|------------------|-------------------------|-------------|--------------|-------|
| UPPER GEORGES CREEK RD | U -Major Collector | STATE SECONDARY | | State Highway Agency | 003.294 IS 68 | NATIONAL FREEWAY | NONE | 2 | 1,350 |
| | | | | | 003.312 IS 68 | NATIONAL FREEWAY (WB/L) | | | |
| | | | | | 003.500 MD 831 G | CABOOSE RD | | | |
| | | | | | 003.780 CO 846 | CHERRY LA | | | |
| | | | | | 003.780 CO 699 | WELSH HILL RD | | | |
| | | | | | 003.790 OP 151 | NO NAME | | | |
| | | | | | 003.990 CO 148 | MARTIN RUN RD | | | |
| | | | | | 004.130 CO 152 | AVENUE A | | | |
| | | | | | 004.230 OP 25 | TROUTMAN LA | | | |
| | | | | | 004.280 CO 149 | POWELLS LA | | | |
| | | | | | 004.330 CO 150 | THIRD ST | | | |
| | | | | | 004.390 CO 153 | GRAHAM ST | | | |
| | | | | | 004.400 CO 155 | WALNUT ST | | | |
| | | | | | 004.480 CO 833 | GLENN ST | | | |
| GRANT ST | | | | | 004.650 MU 270 | GREEN ST | | | |
| | | | | | 004.810 MU 110 | BLAIR ST | | | |
| | | | | | 004.850 MU 8070 | ALLEY #7 | | | |
| | | | | | 004.890 MU 370 | MCCULLOH ST | | | |
| | | | | | 004.930 MU 8010 | ALLEY #1 | | | |
| | | | | | 004.960 MU 550 | WASHINGTON ST | | | |
| | | | | | 005.000 MU 380 | MECHANIC ST | | | |
| | | | | | 005.040 MU 260 | GRANT ST | | | |
| | | | | | 005.040 MD 36 | MAIN ST | | | |

ROUTE NUMBER: MD 937

DIRECTION: NORTH (INVENTORY)

| ROAD_NAME | FUNCTIONAL CLASS | STATE SYSTEM | NHS | MAINTENANCE | MILEPOINT | MILEPOINT DESCRIPTION | MEDIAN TYPE | MARKED LANES | AADT |
|-----------|------------------|-----------------|-----|----------------------------------|-----------------|-----------------------|-------------|--------------|------|
| MAIN ST | U -Local | EVERYTHING ELSE | | City or Municipal Highway Agency | 000.000 MD 135 | CHURCH ST | NONE | 2 | 0 |
| | | | | | 000.000 MU 300 | MARYLAND AVE | | | |
| | | | | | 000.020 MU 8000 | BANK ALLEY | | | |
| | | | | | 000.080 MU 111 | VICTORY POST DR | | | |

MARYLAND DEPARTMENT OF TRANSPORTATION
STATE HIGHWAY ADMINISTRATION
DATA SERVICES DIVISION

2022 HIGHWAY LOCATION REFERENCE

COUNTY: ALLEGANY
DISTRICT: 6
DATE: 1/15/2024
VERSION: 1.0

ROUTE NUMBER: MD 937

DIRECTION: NORTH (INVENTORY)

| ROAD_NAME | FUNCTIONAL CLASS | STATE SYSTEM | NHS | MAINTENANCE | MILEPOINT | MILEPOINT DESCRIPTION | MEDIAN TYPE | MARKED LANES | AADT | |
|-----------|------------------|----------------------|-----|----------------------------------|--------------|-----------------------|---------------------------|--------------|------|---|
| MAIN ST | U -Local | EVERYTHING ELSE | | City or Municipal Highway Agency | 000.200 | MU 350 | OAKVIEW DR | NONE | 2 | 0 |
| | | | | | 000.300 | MU 360 | PHILOS AVE | | | |
| | | | | | 000.356 | | BEGIN STRUCTURE 010022001 | | | |
| | | | | | 000.364 | | END STRUCTURE 010022001 | | | |
| | | | | | 000.410 | MU 260 | LINCOLN DR | | | |
| | | | | | 000.500 | MU 450 | ROSS ST | | | |
| | | | | | 000.500 | MU 510 | WAVERLY ST | | | |
| | | | | | 000.650 | MU 230 | KOLBERGS HILL RD | | | |
| | | | | | 000.750 | MU 230 | KOLBERGS HILL RD | | | |
| | | | | | CREEKSIDE DR | | STATE SECONDARY | | | |
| 001.070 | | | | | | | | | | |
| 001.530 | MD 36 | NEW GEORGES CREEK RD | | | | | | | | |

ROUTE NUMBER: MD 939

DIRECTION: NORTH (INVENTORY)

| ROAD_NAME | FUNCTIONAL CLASS | STATE SYSTEM | NHS | MAINTENANCE | MILEPOINT | MILEPOINT DESCRIPTION | MEDIAN TYPE | MARKED LANES | AADT | |
|-----------|------------------|-----------------|-----|----------------------|-----------|-----------------------|----------------------|--------------|------|---|
| NO NAME | U -Local | STATE SECONDARY | | State Highway Agency | 000.000 | MD 36 | NEW GEORGES CREEK RD | NONE | 2 | 0 |
| | | | | | 000.010 | | ROAD END - GUARDRAIL | | | |

ROUTE NUMBER: MD 942

DIRECTION: NORTH (INVENTORY)

| ROAD_NAME | FUNCTIONAL CLASS | STATE SYSTEM | NHS | MAINTENANCE | MILEPOINT | MILEPOINT DESCRIPTION | MEDIAN TYPE | MARKED LANES | AADT | |
|-----------|-------------------|-----------------|-----|----------------------|-----------|-----------------------|---------------------------|--------------|------|-------|
| BRIDGE ST | U -Minor Arterial | STATE SECONDARY | | State Highway Agency | 000.000 | | BEGIN STRUCTURE 010066001 | NONE | 2 | 6,453 |
| | | | | | 000.000 | | WEST VIRGINIA ST/L | | | |
| | | | | | 000.060 | MU 435 | BRIDGE ST | | | |
| | | | | | 000.060 | | END STRUCTURE 010066001 | | | |

MARYLAND DEPARTMENT OF TRANSPORTATION
STATE HIGHWAY ADMINISTRATION
DATA SERVICES DIVISION

2022 HIGHWAY LOCATION REFERENCE

COUNTY: ALLEGANY
DISTRICT: 6
DATE: 1/15/2024
VERSION: 1.0

ROUTE NUMBER: MD 948 AD

DIRECTION: NORTH (INVENTORY)

| ROAD_NAME | FUNCTIONAL CLASS | STATE SYSTEM | NHS | MAINTENANCE | MILEPOINT | MILEPOINT DESCRIPTION | MEDIAN TYPE | MARKED LANES | AADT | | |
|--------------------|--------------------|-----------------|-----|----------------------|-----------|-----------------------|-----------------------------------|--------------|------|-------|-----------------|
| PLEASANT VALLEY RD | R -Minor Collector | STATE SECONDARY | | State Highway Agency | 000.000 | MD 144 | NATIONAL PIKE | NONE | 2 | 1,163 | |
| | | | | | 000.030 | RP 68 | RAMP 4 FR MD 948AD NB TO IS 68 EB | | | | |
| | | | | | 000.043 | | BEGIN STRUCTURE 010150001 | | | | |
| | | | | | 000.049 | IS 68 | NATIONAL FREEWAY | | | | |
| | | | | | 000.070 | | EXIT #50 | | | | |
| | | | | | 000.074 | IS 68 | NATIONAL FREEWAY (WB/L) | | | | |
| | | | | | 000.093 | | END STRUCTURE 010150001 | | | | |
| | | | | | 000.140 | RP 68 | RAMP 2 FR IS 68 WB TO MD 948AD NB | | | | PAINTED (UNDIV) |
| | | | | | 000.200 | SR 28 | LAKEVIEW DR | | | | |
| | | | | | 000.200 | CO 481 | PLEASANT VALLEY RD | | | | |

ROUTE NUMBER: MD 948 AE

DIRECTION: SOUTH (INVENTORY)

| ROAD_NAME | FUNCTIONAL CLASS | STATE SYSTEM | NHS | MAINTENANCE | MILEPOINT | MILEPOINT DESCRIPTION | MEDIAN TYPE | MARKED LANES | AADT | |
|--------------|------------------|-----------------|-----|----------------------|-----------|-----------------------|---------------------------|--------------|------|---|
| ROCKY GAP RD | R -Local | STATE SECONDARY | | State Highway Agency | 002.420 | CO 457 | ROCKY GAP RD | NONE | 2 | 0 |
| | | | | | 002.545 | | BEGIN STRUCTURE 010151001 | | | |
| | | | | | 002.558 | IS 68 | NATIONAL FREEWAY (WB/L) | | | |
| | | | | | 002.574 | IS 68 | NATIONAL FREEWAY | | | |
| | | | | | 002.590 | | END STRUCTURE 010151001 | | | |
| | | | | | 002.600 | MD 144 | NATIONAL PIKE | | | |

ROUTE NUMBER: MD 948 AF

DIRECTION: NORTH (INVENTORY)

| ROAD_NAME | FUNCTIONAL CLASS | STATE SYSTEM | NHS | MAINTENANCE | MILEPOINT | MILEPOINT DESCRIPTION | MEDIAN TYPE | MARKED LANES | AADT | |
|-------------|------------------|-----------------|-----|----------------------|-----------|-----------------------|---------------------------|--------------|------|---|
| JEFFRIES RD | R -Local | STATE SECONDARY | | State Highway Agency | 000.620 | CO 472 | JEFFRIES RD | NONE | 2 | 0 |
| | | | | | 000.728 | | BEGIN STRUCTURE 010155001 | | | |
| | | | | | 000.736 | IS 68 | NATIONAL FREEWAY | | | |
| | | | | | 000.752 | IS 68 | NATIONAL FREEWAY (WB/L) | | | |
| | | | | | 000.766 | | END STRUCTURE 010155001 | | | |
| | | | | | 000.910 | CO 472 | JEFFRIES RD | | | |

MARYLAND DEPARTMENT OF TRANSPORTATION
STATE HIGHWAY ADMINISTRATION
DATA SERVICES DIVISION

2022 HIGHWAY LOCATION REFERENCE

COUNTY: ALLEGANY
DISTRICT: 6
DATE: 1/15/2024
VERSION: 1.0

ROUTE NUMBER: MD 948 AL

DIRECTION: SOUTH (INVENTORY)

| ROAD_NAME | FUNCTIONAL CLASS | STATE SYSTEM | NHS | MAINTENANCE | MILEPOINT | MILEPOINT DESCRIPTION | MEDIAN TYPE | MARKED LANES | AADT | |
|-------------|--------------------|-----------------|-----|----------------------|-----------|-----------------------|-----------------------------------|--------------|------|---|
| MV SMITH RD | R -Minor Collector | STATE SECONDARY | | State Highway Agency | 001.530 | CO 570 | MV SMITH RD | NONE | 2 | 0 |
| | | | | | 001.650 | RP 68 | RAMP 8 FR MD 948AL SB TO IS 68 WB | | | |
| | | | | | 001.660 | RP 68 | RAMP 7 FR IS 68 WB TO MD 948AL SB | | | |
| | | | | | 001.780 | | BEGIN STRUCTURE 010130001 | | | |
| | | | | | 001.798 | IS 68 | NATIONAL FREEWAY (WB/L) | | | |
| | | | | | 001.800 | | EXIT #64 | | | |
| | | | | | 001.811 | IS 68 | NATIONAL FREEWAY | | | |
| | | | | | 001.821 | | END STRUCTURE 010130001 | | | |
| | | | | | 001.860 | RP 68 | RAMP 4 FR MD 948AL NB TO IS 68 EB | | | |
| | | | | | 001.900 | SR 33 | FOREST CT | | | |
| | | | | | 002.000 | SR 10 | NO NAME | | | |
| | | | | | 002.020 | CO 570 | MV SMITH RD | | | |

ROUTE NUMBER: MD 948 AM

DIRECTION: WEST (INVENTORY)

| ROAD_NAME | FUNCTIONAL CLASS | STATE SYSTEM | NHS | MAINTENANCE | MILEPOINT | MILEPOINT DESCRIPTION | MEDIAN TYPE | MARKED LANES | AADT | |
|---------------|--------------------|-----------------|-----|----------------------|-----------|-----------------------|--------------------------------|--------------|------|-----|
| FLINTSTONE DR | R -Major Collector | STATE SECONDARY | | State Highway Agency | 000.000 | CO 740 | BLACK VALLEY RD | NONE | 2 | 741 |
| | | | | | 000.000 | CO 505 | FLINTSTONE CREEK RD | | | |
| | | | | | 000.250 | | EXIT #56 | | | |
| | | | | | 000.250 | RP 68 | RAMP 5 FR IS 68 WB TO MD 948AM | | | |
| | | | | | 000.260 | RP 68 | RAMP 7 FR MD 948AM TO IS 68 WB | | | |

ROUTE NUMBER: MD 948 AO

DIRECTION: SOUTH (INVENTORY)

| ROAD_NAME | FUNCTIONAL CLASS | STATE SYSTEM | NHS | MAINTENANCE | MILEPOINT | MILEPOINT DESCRIPTION | MEDIAN TYPE | MARKED LANES | AADT | |
|-----------------|--------------------|-----------------|-----|----------------------|-----------|-----------------------|-------------------------|--------------|------|-------|
| BLACK VALLEY RD | R -Major Collector | STATE SECONDARY | | State Highway Agency | 000.000 | CO 740 | BLACK VALLEY RD | NONE | 2 | 1,021 |
| | | | | | 000.000 | CO 505 | FLINTSTONE CREEK RD | | | |
| | | | | | 000.000 | MD 948 AM | FLINTSTONE DR | | | |
| | | | | | 000.188 | IS 68 | NATIONAL FREEWAY (WB/L) | | | |
| | | | | | 000.200 | IS 68 | NATIONAL FREEWAY | | | |

MARYLAND DEPARTMENT OF TRANSPORTATION
STATE HIGHWAY ADMINISTRATION
DATA SERVICES DIVISION

2022 HIGHWAY LOCATION REFERENCE

COUNTY: ALLEGANY
DISTRICT: 6
DATE: 1/15/2024
VERSION: 1.0

ROUTE NUMBER: MD 948 AO

DIRECTION: SOUTH (INVENTORY)

| ROAD_NAME | FUNCTIONAL CLASS | STATE SYSTEM | NHS | MAINTENANCE | MILEPOINT | MILEPOINT DESCRIPTION | MEDIAN TYPE | MARKED LANES | AADT |
|-----------------|--------------------|-----------------|-----|----------------------|----------------|-----------------------|-------------|--------------|-------|
| BLACK VALLEY RD | R -Major Collector | STATE SECONDARY | | State Highway Agency | 000.310 MD 144 | NATIONAL PIKE | NONE | 2 | 1,021 |

ROUTE NUMBER: MD 948 AP

DIRECTION: NORTH (INVENTORY)

| ROAD_NAME | FUNCTIONAL CLASS | STATE SYSTEM | NHS | MAINTENANCE | MILEPOINT | MILEPOINT DESCRIPTION | MEDIAN TYPE | MARKED LANES | AADT |
|-----------|------------------|-----------------|-----|----------------------|----------------|---------------------------|-------------|--------------|------|
| TENSOR LA | R -Local | STATE SECONDARY | | State Highway Agency | 000.000 MD 144 | OLD NATIONAL PIKE | NONE | 2 | 0 |
| | | | | | 000.024 | BEGIN STRUCTURE 010143001 | | | |
| | | | | | 000.039 IS 68 | NATIONAL FREEWAY | | | |
| | | | | | 000.051 IS 68 | NATIONAL FREEWAY (WB/L) | | | |
| | | | | | 000.067 | END STRUCTURE 010143001 | | | |

ROUTE NUMBER: MD 948 AQ

DIRECTION: WEST (INVENTORY)

| ROAD_NAME | FUNCTIONAL CLASS | STATE SYSTEM | NHS | MAINTENANCE | MILEPOINT | MILEPOINT DESCRIPTION | MEDIAN TYPE | MARKED LANES | AADT |
|---------------------|------------------|-----------------|-----|----------------------|----------------|-------------------------------|-------------|--------------|------|
| BEAUTIFUL PLAINS RD | R -Local | STATE SECONDARY | | State Highway Agency | 000.000 CO 589 | OLD ADAMS RD | NONE | 2 | 0 |
| | | | | | 000.185 | GATE/SHA MAINTENANCE FACILITY | | | |

ROUTE NUMBER: MD 948 C

DIRECTION: NORTH (INVENTORY)

| ROAD_NAME | FUNCTIONAL CLASS | STATE SYSTEM | NHS | MAINTENANCE | MILEPOINT | MILEPOINT DESCRIPTION | MEDIAN TYPE | MARKED LANES | AADT |
|-------------------|------------------|-----------------|-----|----------------------|----------------|-------------------------------|-------------|--------------|------|
| SUNSET ORCHARD RD | R -Local | STATE SECONDARY | | State Highway Agency | 000.000 MD 144 | NATIONAL PIKE | NONE | 2 | 0 |
| | | | | | 000.020 RP 68 | RAMP 7 FR MD 948C TO IS 68 WB | | | |

ROUTE NUMBER: MD 948 M

DIRECTION: WEST (INVENTORY)

| ROAD_NAME | FUNCTIONAL CLASS | STATE SYSTEM | NHS | MAINTENANCE | MILEPOINT | MILEPOINT DESCRIPTION | MEDIAN TYPE | MARKED LANES | AADT |
|-------------|------------------|-----------------|-----|----------------------|----------------|-----------------------|-------------|--------------|------|
| W WILSON RD | R -Local | STATE SECONDARY | | State Highway Agency | 000.000 MD 144 | NATIONAL PIKE | NONE | 2 | 0 |
| | | | | | 000.440 CO 502 | STREET RD | | | |
| | | | | | 000.440 CO 501 | WEST WILSON RD | | | |

MARYLAND DEPARTMENT OF TRANSPORTATION
STATE HIGHWAY ADMINISTRATION
DATA SERVICES DIVISION

2022 HIGHWAY LOCATION REFERENCE

COUNTY: ALLEGANY
DISTRICT: 6
DATE: 1/15/2024
VERSION: 1.0

ROUTE NUMBER: MD 948 Y

DIRECTION: NORTH (INVENTORY)

| ROAD_NAME | FUNCTIONAL CLASS | STATE SYSTEM | NHS | MAINTENANCE | MILEPOINT | MILEPOINT DESCRIPTION | MEDIAN TYPE | MARKED LANES | AADT |
|-----------------|------------------|-----------------|-----|----------------------|------------------|----------------------------------|-------------|--------------|------|
| HIGH GERMANY RD | R-Local | STATE SECONDARY | | State Highway Agency | 000.000 US 40 SC | NATIONAL PIKE | NONE | 2 | 0 |
| | | | | | 000.030 RP 68 | RAMP 4 FR MD 948Y NB TO IS 68 EB | | | |
| | | | | | 000.041 | BEGIN STRUCTURE 010128001 | | | |
| | | | | | 000.052 IS 68 | NATIONAL FREEWAY | | | |
| | | | | | 000.063 | EXIT #72 | | | |
| | | | | | 000.064 IS 68 | NATIONAL FREEWAY (WB/L) | | | |
| | | | | | 000.085 | END STRUCTURE 010128001 | | | |
| | | | | | 000.110 RP 68 | RAMP 2 FR IS 68 WB TO MD 948Y NB | | | |
| | | | | | 000.290 RP 68 | RAMP 8 FR MD 948Y SB TO IS 68 WB | | | |
| | | | | | 000.313 | BEGIN STRUCTURE 010142001 | | | |
| | | | | | 000.321 | END STRUCTURE 010142001 | | | |
| | | | | | 000.350 CO 601 | EARTH RD | | | |
| | | | | | 000.357 | BEGIN STRUCTURE W-0011001 | | | |
| | | | | | 000.370 | END STRUCTURE W-0011001 | | | |
| | | | | | 000.370 CO 1 | HIGH GERMANY RD | | | |
| | | | | | 000.370 | WASHINGTON CO/L | | | |

ROUTE NUMBER: MD 948 Z

DIRECTION: SOUTH (INVENTORY)

| ROAD_NAME | FUNCTIONAL CLASS | STATE SYSTEM | NHS | MAINTENANCE | MILEPOINT | MILEPOINT DESCRIPTION | MEDIAN TYPE | MARKED LANES | AADT |
|------------|-------------------|-----------------|-----|----------------------|------------------|--|-------------|--------------|------|
| ORLEANS RD | R-Major Collector | STATE SECONDARY | | State Highway Agency | 000.000 US 40 SC | NATIONAL PIKE | NONE | 2 | 905 |
| | | | | | 000.140 CO 589 | OLD ADAMS RD | | | |
| | | | | | 000.240 RP 68 | RAMP 2 FR IS 68 WB TO ORLEANS RD NB | | | |
| | | | | | 000.290 RP 68 | RAMP 7 FR RAMP 2 (FR IS68) TO ORLEANS RD | | | |
| | | | | | 000.310 RP 68 | RAMP 8 FR ORLEANS RD SB TO IS 68 WB | | | |
| | | | | | 000.360 RP 68 | RAMP 1 FR ORLEANS RD TO RAMP 8 (TO IS68) | | | |
| | | | | | 000.398 | BEGIN STRUCTURE 010100001 | | | |
| | | | | | 000.414 IS 68 | NATIONAL FREEWAY (WB/L) | | | |
| | R-Minor Collector | | | | 000.430 | EXIT #68 | | | |
| | | | | | 000.443 IS 68 | NATIONAL FREEWAY | | | |
| | | | | | 000.457 | END STRUCTURE 010100001 | | | |

MARYLAND DEPARTMENT OF TRANSPORTATION
STATE HIGHWAY ADMINISTRATION
DATA SERVICES DIVISION

2022 HIGHWAY LOCATION REFERENCE

COUNTY: ALLEGANY
DISTRICT: 6
DATE: 1/15/2024
VERSION: 1.0

ROUTE NUMBER: MD 948 Z

DIRECTION: SOUTH (INVENTORY)

| ROAD_NAME | FUNCTIONAL CLASS | STATE SYSTEM | NHS | MAINTENANCE | MILEPOINT | MILEPOINT DESCRIPTION | MEDIAN TYPE | MARKED LANES | AADT | |
|------------|--------------------|-----------------|-----|----------------------|-----------|-----------------------|--|--------------|------|-----|
| ORLEANS RD | R -Minor Collector | STATE SECONDARY | | State Highway Agency | 000.490 | RP 68 | RAMP 5 FR ORLEANS RD TO RAMP 4 (TO IS68) | NONE | 2 | 905 |
| | | | | | 000.530 | RP 68 | RAMP 4 FR ORLEANS RD NB TO IS 68 EB | | | |
| | | | | | 000.570 | RP 68 | RAMP 3 FR RAMP 6 (FR IS68) TO ORLEANS RD | | | |
| | | | | | 000.600 | RP 68 | RAMP 6 FR IS 68 EB TO ORLEANS RD SB | | | |
| | | | | | 000.800 | CO 659 | OPEN PLAINS RD | | | |
| | | | | | 000.800 | CO 660 | ORLEANS RD | | | |

ROUTE NUMBER: MD 949

DIRECTION: NORTH (INVENTORY)

| ROAD_NAME | FUNCTIONAL CLASS | STATE SYSTEM | NHS | MAINTENANCE | MILEPOINT | MILEPOINT DESCRIPTION | MEDIAN TYPE | MARKED LANES | AADT | |
|---------------|------------------|-----------------|-----|----------------------|-----------|-----------------------|---------------------|--------------|------|---|
| W BRADDOCK RD | U -Local | STATE SECONDARY | | State Highway Agency | 000.000 | MD 658 A | SERVICE RD | NONE | 2 | 0 |
| | | | | | 000.000 | MD 658 | VOCKE RD | | | |
| | | | | | 000.009 | MD 658 | VOCKE RD (SB/L) | | | |
| | | | | | 000.560 | | ROAD END: GUARDRAIL | | | |

ROUTE NUMBER: MD 949 A

DIRECTION: EAST (INVENTORY)

| ROAD_NAME | FUNCTIONAL CLASS | STATE SYSTEM | NHS | MAINTENANCE | MILEPOINT | MILEPOINT DESCRIPTION | MEDIAN TYPE | MARKED LANES | AADT | |
|-----------|------------------|-----------------|-----|----------------------|-----------|-----------------------|----------------------|--------------|------|---|
| NO NAME | U -Local | STATE SECONDARY | | State Highway Agency | 000.000 | MD 53 | WINCHESTER RD | NONE | 2 | 0 |
| | | | | | 000.008 | MD 53 | WINCHESTER RD (NB/L) | | | |
| | | | | | 000.120 | | ROAD END | | | |

ROUTE NUMBER: MD 951

DIRECTION: NORTH (INVENTORY)

| ROAD_NAME | FUNCTIONAL CLASS | STATE SYSTEM | NHS | MAINTENANCE | MILEPOINT | MILEPOINT DESCRIPTION | MEDIAN TYPE | MARKED LANES | AADT | |
|-------------------|------------------|-----------------|-----|----------------------|-----------|-----------------------|---------------|--------------|------|---|
| OLD CRESAPTOWN RD | U -Local | STATE SECONDARY | | State Highway Agency | 000.000 | OP 444 | MRI RD | NONE | 2 | 0 |
| | | | | | 000.000 | MD 53 | WINCHESTER RD | | | |
| | | | | | 000.020 | OP 85 | OLEANDER DR | | | |
| | | | | | 000.070 | CO 280 | FERN ST | | | |
| | | | | | 000.210 | OP 84 | VINE ST | | | |

MARYLAND DEPARTMENT OF TRANSPORTATION
STATE HIGHWAY ADMINISTRATION
DATA SERVICES DIVISION

2022 HIGHWAY LOCATION REFERENCE

COUNTY: ALLEGANY
DISTRICT: 6
DATE: 1/15/2024
VERSION: 1.0

ROUTE NUMBER: MD 951

DIRECTION: NORTH (INVENTORY)

| ROAD_NAME | FUNCTIONAL CLASS | STATE SYSTEM | NHS | MAINTENANCE | MILEPOINT | MILEPOINT DESCRIPTION | MEDIAN TYPE | MARKED LANES | AADT |
|-------------------|------------------|-----------------|-----|----------------------|---------------|-----------------------|-------------|--------------|------|
| OLD CRESAPTOWN RD | U-Local | STATE SECONDARY | | State Highway Agency | 000.230 MD 53 | WINCHESTER RD | NONE | 2 | 0 |

ROUTE NUMBER: MD 952

DIRECTION: NORTH (INVENTORY)

| ROAD_NAME | FUNCTIONAL CLASS | STATE SYSTEM | NHS | MAINTENANCE | MILEPOINT | MILEPOINT DESCRIPTION | MEDIAN TYPE | MARKED LANES | AADT |
|--------------|------------------|-----------------|-----|----------------------|------------------|---------------------------------|-------------|--------------|------|
| HILLCREST DR | U-Local | STATE SECONDARY | | State Highway Agency | 000.000 RP 68 | RAMP 7 FR IS 68 WB TO MD 952 SB | NONE | 2 | 0 |
| | | | | | 000.040 OP 174 | NO NAME | | | |
| | | | | | 000.126 | BEGIN STRUCTURE 010081001 | | | |
| | | | | | 000.137 IS 68 | NATIONAL FREEWAY (WB/L) | | | |
| | | | | | 000.140 | EXIT #45 | | | |
| | | | | | 000.153 IS 68 | NATIONAL FREEWAY | | | |
| | | | | | 000.161 | END STRUCTURE 010081001 | | | |
| | | | | | 000.170 MD 952 B | NO NAME | | | |
| | | | | | 000.170 MD 952 A | RANNELLS RD | | | |
| | | | | | 000.220 RP 68 | RAMP 4 FR MD 952 NB TO IS 68 EB | | | |
| | | | | | 000.310 OP 176 | NO NAME | | | |

ROUTE NUMBER: MD 952 A

DIRECTION: EAST (INVENTORY)

| ROAD_NAME | FUNCTIONAL CLASS | STATE SYSTEM | NHS | MAINTENANCE | MILEPOINT | MILEPOINT DESCRIPTION | MEDIAN TYPE | MARKED LANES | AADT |
|-------------|------------------|-----------------|-----|----------------------|------------------|--------------------------------|-------------|--------------|------|
| RANNELLS RD | U-Local | STATE SECONDARY | | State Highway Agency | 000.000 MD 952 | HILLCREST DR | NONE | 2 | 0 |
| | | | | | 000.000 MD 952 B | NO NAME | | | |
| | | | | | 000.150 | ATR STATION #0070 (IS 68 EB/L) | | | |
| | | | | | 000.180 | ROAD END | | | |

ROUTE NUMBER: MD 952 B

DIRECTION: SOUTH (INVENTORY)

| ROAD_NAME | FUNCTIONAL CLASS | STATE SYSTEM | NHS | MAINTENANCE | MILEPOINT | MILEPOINT DESCRIPTION | MEDIAN TYPE | MARKED LANES | AADT |
|-----------|------------------|-----------------|-----|----------------------|------------------|-----------------------|-------------|--------------|------|
| NO NAME | U-Local | STATE SECONDARY | | State Highway Agency | 000.000 MD 952 | HILLCREST DR | NONE | 2 | 0 |
| | | | | | 000.000 MD 952 A | RANNELLS RD | | | |

MARYLAND DEPARTMENT OF TRANSPORTATION
STATE HIGHWAY ADMINISTRATION
DATA SERVICES DIVISION

2022 HIGHWAY LOCATION REFERENCE

COUNTY: ALLEGANY
DISTRICT: 6
DATE: 1/15/2024
VERSION: 1.0

ROUTE NUMBER: MD 952 B

DIRECTION: SOUTH (INVENTORY)

| ROAD_NAME | FUNCTIONAL CLASS | STATE SYSTEM | NHS | MAINTENANCE | MILEPOINT | MILEPOINT DESCRIPTION | MEDIAN TYPE | MARKED LANES | AADT |
|-----------|------------------|-----------------|-----|----------------------|----------------|-----------------------|-------------|--------------|------|
| NO NAME | U -Local | STATE SECONDARY | | State Highway Agency | 000.050 OP 175 | NO NAME | NONE | 2 | 0 |

ROUTE NUMBER: MD 956

DIRECTION: EAST (INVENTORY)

| ROAD_NAME | FUNCTIONAL CLASS | STATE SYSTEM | NHS | MAINTENANCE | MILEPOINT | MILEPOINT DESCRIPTION | MEDIAN TYPE | MARKED LANES | AADT |
|--------------|--------------------|-----------------|-----|----------------------|----------------|---------------------------|-----------------|--------------|-------|
| PATRIOT PKWY | U -Major Collector | STATE SECONDARY | | State Highway Agency | 000.000 US 220 | MCMULLEN HWY | NONE | 2 | 6,281 |
| | | | | | 000.047 | | PAINTED (UNDIV) | | |
| | | | | | 000.126 CO 885 | BARTON PARK DR | NONE | | |
| | | | | | 000.167 | | PAINTED (UNDIV) | | |
| | | | | | 000.285 | BEGIN STRUCTURE 010097001 | NONE | | |
| | | | | | 000.332 | END STRUCTURE 010097001 | | | |
| | | | | | 000.438 | BEGIN STRUCTURE 010098001 | | | |
| | | | | | 000.480 | WEST VIRGINIA ST/L | | | |
| | | | | | 000.530 | END STRUCTURE 010098001 | | | |

ROUTE NUMBER: US 40

DIRECTION: (INVENTORY)

| ROAD_NAME | FUNCTIONAL CLASS | STATE SYSTEM | NHS | MAINTENANCE | MILEPOINT | MILEPOINT DESCRIPTION | MEDIAN TYPE | MARKED LANES | AADT |
|-----------|------------------|--------------|-----|-------------|---------------|-----------------------|-------------|--------------|------|
| | | | | | 000.000 | GARRETT CO/L | NONE | | 0 |
| | | | | | 000.000 IS 68 | NATIONAL FREEWAY | | | |
| | | | | | 000.000 | SEE IS 68 | | | |
| | | | | | 040.794 IS 68 | NATIONAL FREEWAY | | | |
| | | | | | 040.794 | WASHINGTON CO/L | | | |

ROUTE NUMBER: US 40 AB

DIRECTION: NORTH (INVENTORY)

| ROAD_NAME | FUNCTIONAL CLASS | STATE SYSTEM | NHS | MAINTENANCE | MILEPOINT | MILEPOINT DESCRIPTION | MEDIAN TYPE | MARKED LANES | AADT |
|-----------|------------------|-----------------|-----|----------------------|----------------|-----------------------|-------------|--------------|------|
| NO NAME | U -Local | STATE SECONDARY | | State Highway Agency | 000.000 MD 144 | ALI GHAN RD | NONE | 2 | 0 |
| | | | | | 000.040 | ROAD END | | | |

MARYLAND DEPARTMENT OF TRANSPORTATION
STATE HIGHWAY ADMINISTRATION
DATA SERVICES DIVISION

2022 HIGHWAY LOCATION REFERENCE

COUNTY: ALLEGANY
DISTRICT: 6
DATE: 1/15/2024
VERSION: 1.0

ROUTE NUMBER: US 40 AF

DIRECTION: NORTH (INVENTORY)

| ROAD_NAME | FUNCTIONAL CLASS | STATE SYSTEM | NHS | MAINTENANCE | MILEPOINT | MILEPOINT DESCRIPTION | MEDIAN TYPE | MARKED LANES | AADT |
|-----------|------------------|-----------------|-----|----------------------|-------------------|-----------------------|-------------|--------------|------|
| NO NAME | R-Local | STATE SECONDARY | | State Highway Agency | 000.000 MD 144 AE | GILPIN RD | NONE | 2 | 0 |
| | | | | | 000.020 MD 144 | OLD NATIONAL PIKE | | | |

ROUTE NUMBER: US 40 AL

DIRECTION: EAST (INVENTORY)

| ROAD_NAME | FUNCTIONAL CLASS | STATE SYSTEM | NHS | MAINTENANCE | MILEPOINT | MILEPOINT DESCRIPTION | MEDIAN TYPE | MARKED LANES | AADT |
|--------------|-------------------|-----------------|-----|----------------------|------------------|-----------------------|-------------|--------------|--------|
| NATIONAL HWY | R-Major Collector | STATE SECONDARY | | State Highway Agency | 000.000 | GARRETT CO/L | NONE | 2 | 1,851 |
| | | | | | 000.000 US 40 AL | NATIONAL PIKE | | | |
| | U-Major Collector | | | | 000.593 MU 206 | CLIFTON TERR | | | |
| | | | | | 000.653 CO 174 | KEMP DR | | | |
| | | | | | 001.053 CO 175 | CATHERINE ST | | | |
| | | | | | 001.333 OP 233 | TISDALE ST | | | |
| MAIN ST | | | | | 001.420 MU 470 | SHAW ST | | | |
| | | | | | 001.463 MU 590 | WENKS LA | | | |
| | | | | | 001.495 MU 150 | C ST | | | |
| | | | | | 001.575 MU 242 | FEDERAL ST #2 | | | |
| | | | | | 001.585 MU 40 | ARMSTRONG AVE | | | |
| | | | | | 001.675 MU 8230 | ALLEY #23 | | | |
| | | | | | 001.705 MU 8560 | ALLEY #56 | | | |
| | | | | | 001.725 MU 8220 | ALLEY #22 | | | |
| | | | | | 001.767 MU 280 | HIGH ST | | | |
| | | | | | 001.777 MU 8210 | N HIGH ST | | | |
| | | | | | 001.845 MU 325 | LEMMERTS ALLEY | | | |
| | | | | | 001.915 MU 200 | CHESTNUT ST | | | |
| | | | | | 001.963 MU 8550 | ALLEY #55 | | | |
| | | | | | 001.976 MU 100 | BEALLS LA | | | |
| | U-Minor Arterial | | | | 002.096 MD 36 | N WATER ST | | | 12,271 |
| | | | | | 002.096 MU 560 | WATER ST | | | |
| | | | | | 002.139 MU 8240 | ALLEY #24 | | | |
| | | | | | 002.139 MU 140 | BROADWAY | | | |
| | | | | | 002.236 MU 520 | UHL ST | | | |

MARYLAND DEPARTMENT OF TRANSPORTATION
STATE HIGHWAY ADMINISTRATION
DATA SERVICES DIVISION

2022 HIGHWAY LOCATION REFERENCE

COUNTY: ALLEGANY
DISTRICT: 6
DATE: 1/15/2024
VERSION: 1.0

ROUTE NUMBER: US 40 AL

DIRECTION: EAST (INVENTORY)

| ROAD_NAME | FUNCTIONAL CLASS | STATE SYSTEM | NHS | MAINTENANCE | MILEPOINT | MILEPOINT DESCRIPTION | MEDIAN TYPE | MARKED LANES | AADT | | | | | | | | | |
|-----------|-------------------|---------------------------|-----------------|----------------------|---------------|-----------------------|----------------|--------------|------|--------|-----------------|--|---------|-------|---------|--------------------|---|--------|
| MAIN ST | U -Minor Arterial | STATE SECONDARY | | State Highway Agency | 002.296 | MU 350 | MAPLE ST | NONE | 2 | 12,271 | | | | | | | | |
| | | | | | 002.306 | MU 222 | DEPOT ST | | | | | | | | | | | |
| | | | | | 002.326 | MU 180 | CENTER ST | | | | | | | | | | | |
| | | | | | 002.366 | MU 8190 | ALLEY #19 | | | | | | | | | | | |
| | | | | | 002.394 | MU 60 | BAPTIST ST | | | | | | | | | | | |
| | | | | | 002.416 | MU 120 | BOWERY ST | | | | | | | | | | | |
| | | | | | 002.446 | MU 8080 | ALLEY #8 | | | | | | | | | | | |
| | | | | | 002.473 | MU 8090 | ALLEY #9 | | | | | | | | | | | |
| | | | | | 002.515 | MU 8100 | ALLEY #10 | | | | | | | | | | | |
| | | | | | 002.525 | MU 320 | LEE ST | | | | | | | | | | | |
| | | | | | 002.561 | MD 936 | GRANT ST | | | | | | | | | | | |
| | | | | | 002.633 | MU 410 | MT VERNON ST | | | | | | | | | | | |
| | | | | | 002.677 | MU 160 | CEMETERY RD | | | | | | | | | | | |
| | | | | | 002.836 | MU 70 | BARNARD ST | | | | | | | | | | | |
| | | | | | 002.846 | MU 475 | SLEEMAN ST | | | | | | | | | | | |
| | | | | | 002.918 | | | | | | PAINTED (UNDIV) | | | | | | | |
| | | | | | 002.920 | MU 530 | VICTORIA LA | | | | | | | | | | | |
| | | | | | 003.004 | MU 8120 | ALLEY 12 | | | | | | | | | | | |
| | | | | | 003.010 | MU 75 | DR GRASMICK LN | | | | NONE | | | | | | | |
| | | | | | 003.030 | | | | | | PAINTED (UNDIV) | | | | | | | |
| | | | | | 003.059 | MU 310 | JENKINS ST | | | | | | | | | | | |
| | | | | | NATIONAL PIKE | | | | | | | | 003.145 | MD 36 | MAIN ST | NONE | 3 | 12,345 |
| | | | | | | | | | | | | | 003.630 | | | CENTER TLA (UNDIV) | 2 | |
| 003.775 | OP 467 | ECKHART SCHOOL RD | | | | | | | | | | | | | | | | |
| 003.852 | CO 700 | PORTER RD | | | | | | | | | | | | | | | | |
| 004.005 | MD 638 | PARKERSBURG RD | NONE | | | | | | | | | | | | | | | |
| 004.247 | | BEGIN STRUCTURE 010024001 | | | | | | | | | | | | | | | | |
| 004.252 | | END STRUCTURE 010024001 | | | | | | | | | | | | | | | | |
| 004.266 | MD 743 | OLD NATIONAL PIKE | | | | | | | | | | | | | | | | |
| 004.297 | CO 140 | PINEY MT RD | | | | | | | | | | | | | | | | |
| 004.565 | | | | 3 | | | | | | | | | | | | | | |
| 004.595 | | | PAINTED (UNDIV) | | | | | | | | | | | | | | | |

MARYLAND DEPARTMENT OF TRANSPORTATION
STATE HIGHWAY ADMINISTRATION
DATA SERVICES DIVISION

2022 HIGHWAY LOCATION REFERENCE

COUNTY: ALLEGANY
DISTRICT: 6
DATE: 1/15/2024
VERSION: 1.0

ROUTE NUMBER: US 40 AL

DIRECTION: EAST (INVENTORY)

| ROAD_NAME | FUNCTIONAL CLASS | STATE SYSTEM | NHS | MAINTENANCE | MILEPOINT | MILEPOINT DESCRIPTION | MEDIAN TYPE | MARKED LANES | AADT |
|---------------|-------------------|-----------------|-----|----------------------|----------------|--|--------------------|--------------|--------|
| NATIONAL PIKE | U -Minor Arterial | STATE SECONDARY | | State Highway Agency | 004.635 | | CURBED | 3 | 12,345 |
| | | | | | 004.781 | BEGIN STRUCTURE 010025001 | | | |
| | | | | | 004.789 | END STRUCTURE 010025001 | | | |
| | | | | | 004.796 XO 9 | CROSSOVER | | | |
| | | | | | 004.796 MD 55 | VALE SUMMIT RD | | | |
| | | | | | 004.980 | | PAINTED (UNDIV) | | |
| | | | | | 005.350 | | NONE | 2 | |
| | | | | | 005.426 | ATR STATION #0026 (CABINET WB/L) | | | |
| | | | | | 006.077 | | PAINTED (UNDIV) | | |
| | | | | | 006.092 | | CENTER TLA (UNDIV) | | |
| | | | | | 006.512 CO 279 | RED HILL RD | NONE | | |
| | | | | | 006.880 | | | 3 | |
| | | | | | 006.914 | | PAINTED (UNDIV) | | |
| | | | | | 006.944 | | NONE | 4 | |
| | | | | | 007.020 | | CENTER TLA (UNDIV) | | |
| | | | | | 007.155 MD 53 | WINCHESTER RD | CURBED | | |
| | | | | | 007.182 | | | | 12,151 |
| | | | | | 007.184 MD 53 | WINCHESTER RD (NB/L) | | | |
| | | | | | 007.252 | | CENTER TLA (UNDIV) | | |
| | | | | | 007.255 | BEGIN STRUCTURE 010026001 | | | |
| | | | | | 007.265 | END STRUCTURE 010026001 | | | |
| | | | | | 007.412 | | CURBED | | |
| | | | | | 007.512 RP 68 | RAMP 1 FR US 40AL NB TO IS 68 WB | | | |
| | | | | | 007.529 RP 68 | RAMP 3 FR RAMP 2 (FR IS 68) TO US 40AL | | | |
| | | | | | 007.551 RP 68 | RAMP 2 FR IS 68 WB TO US 40AL NB | | | |
| | | | | | 007.572 | | CENTER TLA (UNDIV) | | |
| NATIONAL HWY | | | | | 008.003 MD 658 | CAMPGROUND RD | NONE | 3 | |
| | | | | | 008.003 OP 136 | CUPLER DR | | | |
| | | | | | 008.133 CO 335 | HELMAN DR | PAINTED (UNDIV) | 2 | |
| | | | | | 008.153 CO 721 | ASBURY AVE | CENTER TLA (UNDIV) | | |
| | | | | | 008.203 CO 722 | BANE ST | | | |
| | | | | | 008.303 OP 113 | LOCUST AVE | | | |

MARYLAND DEPARTMENT OF TRANSPORTATION
STATE HIGHWAY ADMINISTRATION
DATA SERVICES DIVISION

2022 HIGHWAY LOCATION REFERENCE

COUNTY: ALLEGANY
DISTRICT: 6
DATE: 1/15/2024
VERSION: 1.0

ROUTE NUMBER: US 40 AL

DIRECTION: EAST (INVENTORY)

| ROAD_NAME | FUNCTIONAL CLASS | STATE SYSTEM | NHS | MAINTENANCE | MILEPOINT | MILEPOINT DESCRIPTION | MEDIAN TYPE | MARKED LANES | AADT |
|--------------|-------------------|-----------------|-----|----------------------|------------------|---------------------------|--------------------|--------------|--------|
| NATIONAL HWY | U -Minor Arterial | STATE SECONDARY | | State Highway Agency | 008.333 CO 337 | WARFIELD PL | CENTER TLA (UNDIV) | 2 | 12,151 |
| | | | | | 008.453 CO 338 | PARKSIDE BLVD | | | |
| | | | | | 008.493 CO 344 | WEST ST | | | |
| | | | | | 008.513 CO 341 | LAVALE BLVD | | | |
| | | | | | 008.583 CO 343 | LAVALE CT | | | |
| | | | | | 008.613 CO 346 | EAST ST | | | |
| | | | | | 008.673 CO 347 | ROSELAWN AVE | | | |
| | | | | | 008.683 CO 348 | HAROLD ST | | | |
| | | | | | 008.736 OP 117 | S WOODLAWN AVE | | | |
| | | | | | 008.823 CO 350 | OAKLAWN AVE | | | |
| | | | | | 008.913 CO 351 | HOLLY AVE | | | |
| | | | | | 009.013 CO 352 | GRANT DR | | | |
| | | | | | 009.053 CO 361 | MARY CT | | | |
| | | | | | 009.243 CO 725 | N LAVALE ST | | | |
| | | | | | 009.243 CO 358 | S LAVALE ST | | | |
| | | | | | 009.424 CO 724 | FAYETTE ST | | | |
| | | | | | 009.424 CO 356 | N WOODLAWN AVE | | | |
| | | | | | 009.495 CO 354 | LONG DR | PAINTED (UNDIV) | | |
| | | | | | 009.585 CO 756 | BRIDGE ST | NONE | | 10,081 |
| | | | | | 009.585 CO 843 | OLD CASH VALLEY RD | | | |
| | | | | | 009.695 CO 370 | BRADDOCK ST | | | |
| | | | | | 009.706 | BEGIN STRUCTURE 010027001 | | | |
| | | | | | 009.728 | END STRUCTURE 010027001 | | | |
| | | | | | 009.745 CO 382 | MILL ST | | | |
| | | | | | 009.895 CO 383 | C ST | | | |
| | | | | | 009.995 CO 388 | KELSO DR | | | |
| | | | | | 010.045 CO 389 | KLOSTERMAN AVE | | | |
| | | | | | 010.110 CO 676 | LANE AVE | | | |
| | | | | | 010.130 CO 393 | MILLER AVE | | | |
| | | | | | 010.280 OP 287 | MC HENRY ST | | | |
| | | | | | 010.540 CO 396 | PARK AVE | | | |
| | | | | | 010.974 MD 831 A | OLD MT SAVAGE RD | CURBED | | |

MARYLAND DEPARTMENT OF TRANSPORTATION
STATE HIGHWAY ADMINISTRATION
DATA SERVICES DIVISION

2022 HIGHWAY LOCATION REFERENCE

COUNTY: ALLEGANY
DISTRICT: 6
DATE: 1/15/2024
VERSION: 1.0

ROUTE NUMBER: US 40 AL

DIRECTION: EAST (INVENTORY)

| ROAD_NAME | FUNCTIONAL CLASS | STATE SYSTEM | NHS | MAINTENANCE | MILEPOINT | MILEPOINT DESCRIPTION | MEDIAN TYPE | MARKED LANES | AADT |
|------------------------------|-------------------|-----------------|-----|----------------------------------|-----------------|---------------------------|------------------|--------------|--------|
| NATIONAL HWY | U -Minor Arterial | STATE SECONDARY | | State Highway Agency | 011.115 MD 36 | MT SAVAGE RD | NONE | 2 | 10,081 |
| | | | | | 011.145 CO 402 | LOCUST GROVE RD | | | |
| | | | | | 011.898 | BEGIN STRUCTURE 010028001 | | | |
| | | | | | 011.960 | END STRUCTURE 010028001 | | | |
| MECHANIC ST HENDERSON AVE | | EVERYTHING ELSE | | City or Municipal Highway Agency | 012.005 | | | | |
| | | | | | 012.241 MU 2370 | N MECHANIC ST | | | |
| | | | | | 012.258 | END STRUCTURE A-C-02001 | | | |
| | | | | | 012.421 MU 1390 | FRANKLIN ST | | | |
| | | | | | 012.434 | BEGIN STRUCTURE A-C-02001 | | | |
| | | | | | 012.451 MU 6072 | ALLEY 7 (#2) | | | |
| | | | | | 012.481 MU 6100 | ALLEY #10 | | | |
| | | | | | 012.511 MU 6130 | ALLEY #13 | | | |
| | | | | | 012.531 MU 2720 | PEAR ST | | | |
| | | | | | 012.611 MU 2880 | PULASKI ST | | | |
| | | | | | 012.651 MU 3630 | VALLEY ST | | | |
| | | | | | 012.681 MU 6260 | ALLEY #26 | | | |
| | | | | | 012.701 MU 6250 | ALLEY #25 | | | |
| | | | | | 012.801 MU 2435 | MILTON PL | | | |
| | | | | | 012.853 MU 1930 | KNOX ST | | | |
| | | | | | 012.961 MU 350 | BOND ST | | | |
| | | | | | 013.065 MU 2820 | POLK ST | | | |
| | | | | | 013.104 MU 271 | BEDFORD ST (#3) | | | |
| | | | | | 013.141 MU 270 | BEDFORD ST | | | |
| | | | | | 013.145 MU 1412 | FREDERICK ST | | | |
| | | | | | 013.151 MU 1411 | FREDERICK ST #2 | | | |
| | | | | | 013.161 MU 910 | DAVIDSON ST | | | |
| | | | | | 013.171 MU 6690 | ALLEY #69 | | | |
| | | | | | 013.200 MU 690 | CHARLES ST | | | |
| | | | | | 013.211 MU 6700 | ALLEY #70 | | | |
| | | | | | 013.251 MU 1430 | FULTON ST | | | |
| | | | | | 013.261 MU 6720 | ALLEY #72 | | | |
| FRONT ST | | | | | 013.291 MU 1510 | GLENN ST | POSITIVE BARRIER | 4 | |

MARYLAND DEPARTMENT OF TRANSPORTATION
STATE HIGHWAY ADMINISTRATION
DATA SERVICES DIVISION

2022 HIGHWAY LOCATION REFERENCE

COUNTY: ALLEGANY
DISTRICT: 6
DATE: 1/15/2024
VERSION: 1.0

ROUTE NUMBER: US 40 AL

DIRECTION: EAST (INVENTORY)

| ROAD_NAME | FUNCTIONAL CLASS | STATE SYSTEM | NHS | MAINTENANCE | MILEPOINT | MILEPOINT DESCRIPTION | MEDIAN TYPE | MARKED LANES | AADT |
|---------------|-------------------|-----------------|-----|----------------------------------|-----------------|--|------------------|--------------|--------|
| FRONT ST | U -Minor Arterial | EVERYTHING ELSE | | City or Municipal Highway Agency | 013.311 MU 6730 | ALLEY #73 | POSITIVE BARRIER | 3 | 10,081 |
| BALTIMORE AVE | | | | | 013.361 MU 252 | BALTIMORE ST #2 | | 4 | |
| | | | | | 013.371 MU 2690 | PARK ST | | | |
| | | | | | 013.411 | | NONE | 2 | |
| | | | | | 013.461 MU 6710 | ALLEY #71 | | | |
| | | | | | 013.491 MU 940 | DECATUR ST | | | |
| | | | | | 013.531 MU 290 | BELLEVUE ST | | | |
| | | | | | 013.621 MU 1530 | GOETHE ST | | | |
| | | | | | 013.850 MU 3770 | WEBER ST | | | |
| | | | | | 013.876 MU 3980 | YALE ST | | | |
| | | | | | 013.882 MU 2280 | MARION ST | | | |
| | | STATE SECONDARY | | State Highway Agency | 013.952 MU 3270 | SHADES LA | | | |
| | | | | | 013.982 | | PAINTED (UNDIV) | | |
| | | | | | 013.992 RP 68 | RAMP 8 FR US 40AL SB TO IS 68 WB | CURBED | | |
| | | | | | 014.028 RP 68 | RAMP 1 FR US 40AL TO RAMP 8 (TO IS 68) | | | |
| | | | | | 014.062 IS 68 | NATIONAL FREEWAY (WB/L) | | | |
| | | | | | 014.068 | EXIT #44 | | | |
| | | | | | 014.068 IS 68 | NATIONAL FREEWAY | | | |
| | | | | | 014.068 MD 639 | WILLOWBROOK RD | | | |

ROUTE NUMBER: US 40 SC

DIRECTION: EAST (INVENTORY)

| ROAD_NAME | FUNCTIONAL CLASS | STATE SYSTEM | NHS | MAINTENANCE | MILEPOINT | MILEPOINT DESCRIPTION | MEDIAN TYPE | MARKED LANES | AADT |
|-----------------------|--------------------|-----------------|-----|----------------------|----------------|----------------------------------|-------------|--------------|------|
| FIFTEEN MILE CREEK RD | R -Minor Collector | STATE SECONDARY | | State Highway Agency | 000.000 CO 567 | FIFTEEN MILE CREEK RD | NONE | 2 | 313 |
| | | | | | 000.060 RP 68 | RAMP 6 FR IS 68 EB TO US 40SC SB | | | |
| | | | | | 000.070 RP 68 | RAMP 5 FR US 40SC SB TO IS 68 EB | | | |
| | | | | | 000.130 | BEGIN STRUCTURE 010137001 | | | |
| | | | | | 000.140 | END STRUCTURE 010137001 | | | |
| | | | | | 000.162 | BEGIN STRUCTURE 010133001 | | | |
| | | | | | 000.174 IS 68 | NATIONAL FREEWAY | | | |
| | | | | | 000.180 | EXIT #62 | | | |

MARYLAND DEPARTMENT OF TRANSPORTATION
STATE HIGHWAY ADMINISTRATION
DATA SERVICES DIVISION

2022 HIGHWAY LOCATION REFERENCE

COUNTY: ALLEGANY
DISTRICT: 6
DATE: 1/15/2024
VERSION: 1.0

ROUTE NUMBER: US 40 SC

DIRECTION: EAST (INVENTORY)

| ROAD_NAME | FUNCTIONAL CLASS | STATE SYSTEM | NHS | MAINTENANCE | MILEPOINT | MILEPOINT DESCRIPTION | MEDIAN TYPE | MARKED LANES | AADT |
|-----------------------|--------------------|-----------------|-----|----------------------|-------------------|----------------------------------|-------------|--------------|------|
| FIFTEEN MILE CREEK RD | R -Minor Collector | STATE SECONDARY | | State Highway Agency | 000.185 IS 68 | NATIONAL FREEWAY (WB/L) | NONE | 2 | 313 |
| | | | | | 000.200 | END STRUCTURE 010133001 | | | |
| | | | | | 000.230 RP 68 | RAMP 2 FR IS 68 WB TO US 40SC NB | | | |
| NATIONAL PIKE | | | | | 000.270 MD 144 | OLD NATIONAL PIKE | | | |
| | | | | | 000.290 CO 565 | BIG RIDGE RD | | | |
| | | | | | 000.354 | BEGIN STRUCTURE 010036001 | | | |
| | | | | | 000.376 | END STRUCTURE 010036001 | | | |
| | | | | | 000.700 CO 563 | FIFTEEN MILE CREEK RD NORTH | | | |
| | | | | | 001.760 CO 570 | MV SMITH RD | | | |
| | | | | | 001.800 CO 575 | GREEN RIDGE RD | | | |
| | | | | | 002.610 CO 745 | MOUNTAIN RD | | | |
| | | | | | 003.600 CO 580 | W SHIPLEY RD | | | |
| | | | | | 004.270 CO 579 | TOWER RD | | | |
| | | | | | 005.150 CO 589 | OLD ADAMS RD | | | |
| | | | | | 005.360 CO 581 | EAST SHIPLEY RD | | | |
| | R -Major Collector | | | | 005.770 MD 948 Z | ORLEANS RD | | | |
| | R -Local | | | | 005.860 CO 584 | N ORLEANS RD | | | |
| | | | | | 005.860 OP 507 | STONE RD | | | |
| | | | | | 006.331 | BEGIN STRUCTURE 010037001 | | | |
| | | | | | 006.337 | END STRUCTURE 010037001 | | | |
| | | | | | 006.767 | BEGIN STRUCTURE 010175001 | | | |
| | | | | | 006.771 | END STRUCTURE 010175001 | | | |
| | | | | | 007.230 CO 595 | MANN RD | | | |
| | | | | | 007.238 | BEGIN STRUCTURE 010129001 | | | |
| | | | | | 007.255 IS 68 | NATIONAL FREEWAY (WB/L) | | | |
| | | | | | 007.268 IS 68 | NATIONAL FREEWAY | | | |
| | | | | | 007.305 | END STRUCTURE 010129001 | | | |
| | | | | | 007.320 CO 591 | TURKEY FARM RD | | | |
| | | | | | 007.650 CO 596 | PRICE RD | | | |
| | | | | | 008.200 MD 144 AL | NO NAME | | | |
| | | | | | 008.610 CO 599 | DIVIDE RIDGE RD | | | |
| | | | | | 008.780 MD 948 Y | HIGH GERMANY RD | | | |

MARYLAND DEPARTMENT OF TRANSPORTATION
STATE HIGHWAY ADMINISTRATION
DATA SERVICES DIVISION

2022 HIGHWAY LOCATION REFERENCE

COUNTY: ALLEGANY
DISTRICT: 6
DATE: 1/15/2024
VERSION: 1.0

ROUTE NUMBER: US 40 SC

DIRECTION: EAST (INVENTORY)

| ROAD_NAME | FUNCTIONAL CLASS | STATE SYSTEM | NHS | MAINTENANCE | MILEPOINT | MILEPOINT DESCRIPTION | MEDIAN TYPE | MARKED LANES | AADT |
|---------------|------------------|-----------------|-----|----------------------|-----------|---------------------------|-------------|--------------|------|
| NATIONAL PIKE | R-Local | STATE SECONDARY | | State Highway Agency | 008.970 | CO 751 SWAIN RD | NONE | 2 | 313 |
| | | | | | 009.487 | BEGIN STRUCTURE 010064001 | | | |
| | | | | | 009.500 | END STRUCTURE 010064001 | | | |
| | | | | | 009.500 | CO 2 MCFARLAND RD | | | |
| | | | | | 009.500 | WASHINGTON CO/L | | | |

ROUTE NUMBER: US 220

DIRECTION: NORTH (INVENTORY)

| ROAD_NAME | FUNCTIONAL CLASS | STATE SYSTEM | NHS | MAINTENANCE | MILEPOINT | MILEPOINT DESCRIPTION | MEDIAN TYPE | MARKED LANES | AADT |
|--------------|-------------------------------|---------------|-----|----------------------|-----------|-------------------------------|--------------------|--------------|--------|
| MCMULLEN HWY | U -Principal Arterial - Other | STATE PRIMARY | NHS | State Highway Agency | 000.000 | BEGIN BRIDGE IN WEST VIRGINIA | NONE | 2 | 11,510 |
| | | | | | 000.000 | BEGIN STRUCTURE 010060001 | | | |
| | | | | | 000.280 | WEST VIRGINIA ST/L | | | |
| | | | | | 000.399 | MD 135 QUEENS POINT RD | | | |
| | | | | | 000.408 | END STRUCTURE 010060001 | | | |
| | | | | | 000.420 | | PAINTED (UNDIV) | | |
| | | | | | 000.435 | | CURBED | | |
| | | | | | 000.457 | | | | 7,731 |
| | | | | | 000.458 | MD 135 E CHESAPEAKE AVE | | | |
| | | | | | 000.490 | | CENTER TLA (UNDIV) | | |
| | | | | | 000.570 | | NONE | 3 | |
| | | | | | 000.626 | CO 226 DORCHESTER AVE | | | |
| | | | | | 000.874 | BEGIN STRUCTURE 010059001 | | | |
| | | | | | 000.885 | MD 135 A CROOKS AVE | | | |
| | | | | | 000.899 | END STRUCTURE 010059001 | | | |
| | | | | | 001.090 | | | 4 | |
| | | | | | 001.149 | | | 3 | |
| | | | | | 001.198 | CO 228 BURKE HILL RD | | | |
| | | | | | 001.280 | | PAINTED (UNDIV) | | |
| | | | | | 001.342 | MD 135 A CROOKS AVE | NONE | | |
| | | | | | 001.342 | CO 229 RED ROCK LA | | | |
| | | | | | 001.360 | | PAINTED (UNDIV) | | |

MARYLAND DEPARTMENT OF TRANSPORTATION
STATE HIGHWAY ADMINISTRATION
DATA SERVICES DIVISION

2022 HIGHWAY LOCATION REFERENCE

COUNTY: ALLEGANY
DISTRICT: 6
DATE: 1/15/2024
VERSION: 1.0

ROUTE NUMBER: US 220

DIRECTION: NORTH (INVENTORY)

| ROAD_NAME | FUNCTIONAL CLASS | STATE SYSTEM | NHS | MAINTENANCE | MILEPOINT | MILEPOINT DESCRIPTION | MEDIAN TYPE | MARKED LANES | AADT | |
|--------------|-------------------------------|---------------|-----|----------------------|-------------------------|---------------------------|-------------|--------------|-------|--|
| MCMULLEN HWY | U -Principal Arterial – Other | STATE PRIMARY | NHS | State Highway Agency | 001.657 | CO 232 21ST BRIDGE RD | NONE | 3 | 7,731 | |
| | | | | | 001.700 | | | 2 | | |
| | R -Principal Arterial – Other | | | | 001.758 | CO 229 RED ROCK LA | | | | |
| | | | | | 001.838 | BEGIN STRUCTURE 010167001 | | | | |
| | | | | | 001.842 | END STRUCTURE 010167001 | | | | |
| | | | | | 001.875 | OP 358 CEROBIA LN | | | | |
| | | | | | 002.125 | OP 489 SCOTCH PINE RD | | | | |
| | | | | | 002.403 | OP 42 CIR HILL RD | | | | |
| | | | | | 002.439 | OP 42 CIR HILL RD | | | | |
| | | | | | 002.530 | OP 43 PLACID LA | | | | |
| | | | | | 003.172 | MD 830 A NO NAME | | | | |
| | | | | | 003.691 | CO 233 DAWSON CEMETERY RD | | | | |
| | | | | | 004.380 | BEGIN STRUCTURE 010062001 | | | | |
| | | | | | 004.385 | END STRUCTURE 010062001 | | | | |
| | | | | | 004.630 | BEGIN STRUCTURE 010076001 | | | | |
| | | | | | 004.634 | END STRUCTURE 010076001 | | | | |
| | | | | | 004.804 | OP 44 TOMS HOLLOW RD | | | | |
| | | | | | 004.900 | | | | 3 | |
| | | | | | 005.163 | OP 45 VAN PELT DR | | | | |
| | | | | | 005.279 | OP 115 CARMAN DR | | | | |
| | | | | | 005.874 | | | | 2 | |
| | | | | | 005.887 | OP 46 MIDDLE RIDGE RD | | | | |
| | | | | | 006.134 | CO 779 WAXLER CEMETERY RD | | | | |
| | | | | | 006.601 | BEGIN STRUCTURE 010075001 | | | | |
| | | | | | 006.607 | END STRUCTURE 010075001 | | | | |
| | | | | | 007.599 | BEGIN STRUCTURE 010074001 | | | | |
| | | | | | 007.603 | END STRUCTURE 010074001 | | | | |
| | | | | | 008.004 | CO 234 FORT HILL RIDGE RD | | | | |
| | | | | | 008.487 | MD 830 B NO NAME | | | | |
| | | | | | 008.630 | BEGIN STRUCTURE 010058001 | | | | |
| | | | | 008.638 | END STRUCTURE 010058001 | | | | | |
| | U -Principal Arterial – Other | | | | 008.849 | OP 425 COLLINS DR | | | | |

MARYLAND DEPARTMENT OF TRANSPORTATION
STATE HIGHWAY ADMINISTRATION
DATA SERVICES DIVISION

2022 HIGHWAY LOCATION REFERENCE

COUNTY: ALLEGANY
DISTRICT: 6
DATE: 1/15/2024
VERSION: 1.0

ROUTE NUMBER: US 220

DIRECTION: NORTH (INVENTORY)

| ROAD_NAME | FUNCTIONAL CLASS | STATE SYSTEM | NHS | MAINTENANCE | MILEPOINT | MILEPOINT DESCRIPTION | MEDIAN TYPE | MARKED LANES | AADT |
|--------------|-------------------------------|---------------|-----|----------------------|----------------|-----------------------|-----------------|--------------|--------|
| MCMULLEN HWY | U -Principal Arterial – Other | STATE PRIMARY | NHS | State Highway Agency | 008.917 OP 426 | HANSEL DR | NONE | 2 | 7,731 |
| | | | | | 008.917 OP 48 | LILAC CT | | | |
| | | | | | 009.067 CO 811 | CONDA WAY | | | |
| | | | | | 009.067 CO 235 | RAWLINGS LA | | | |
| | | | | | 009.194 CO 655 | CHURCH ST | | | |
| | | | | | 009.276 OP 427 | SUN VALLEY DR | | | |
| | | | | | 009.369 CO 638 | LLEWELLYN AVE | | | |
| | | | | | 009.395 CO 236 | RAWLINGS HEIGHTS DR | | | |
| | | | | | 009.517 OP 428 | MILLER AVE | | | |
| | | | | | 009.526 OP 54 | MAPLE LA | | | |
| | | | | | 009.550 OP 429 | MEADOW DR | | | |
| | | | | | 009.754 OP 354 | SKIPTON LA | | | |
| | | | | | 010.048 OP 430 | MERRILL LA | | | |
| | | | | | 010.048 OP 353 | SUMMER FIELD LA | | | |
| | | | | | 010.137 OP 431 | DAVIS LA | | | |
| | | | | | 010.355 OP 56 | BIERS LA | | | |
| | | | | | 010.428 OP 58 | HAWK ST | | | |
| | | | | | 010.563 OP 432 | EMILY ST | | | |
| | | | | | 010.563 OP 433 | WIL MAR LA | | | |
| | | | | | 010.710 | | PAINTED (UNDIV) | | |
| | | | | | 010.799 CO 885 | BARTON PARK DR | NONE | | |
| | | | | | 010.845 | | PAINTED (UNDIV) | | |
| | | | | | 011.777 MD 956 | PATRIOT PKWY | | | 16,650 |
| | | | | | 012.223 OP 458 | JARED RD | NONE | | |
| | | | | | 012.255 CO 237 | NINERS LA | | | |
| | | | | | 012.295 OP 376 | TIN SHOP RD | | | |
| | | | | | 012.353 CO 238 | PINTO RD | | | |
| | | | | | 012.537 CO 713 | BARTON BLVD (SB/L) | | | |
| | | | | | 012.544 CO 713 | BARTON BLVD | | | |
| | | | | | 012.751 CO 264 | ROBERTSON LA | | | |
| | | | | | 012.839 CO 262 | STONE FIELD LA | | | |
| | | | | | 012.928 CO 266 | OLD LAKE DR | | | |

MARYLAND DEPARTMENT OF TRANSPORTATION
STATE HIGHWAY ADMINISTRATION
DATA SERVICES DIVISION

2022 HIGHWAY LOCATION REFERENCE

COUNTY: ALLEGANY
DISTRICT: 6
DATE: 1/15/2024
VERSION: 1.0

ROUTE NUMBER: US 220

DIRECTION: NORTH (INVENTORY)

| ROAD_NAME | FUNCTIONAL CLASS | STATE SYSTEM | NHS | MAINTENANCE | MILEPOINT | MILEPOINT DESCRIPTION | MEDIAN TYPE | MARKED LANES | AADT |
|--------------|-------------------------------|-----------------|-----|----------------------|-----------|---------------------------|--------------------|--------------|--------|
| MCMULLEN HWY | U -Principal Arterial – Other | STATE PRIMARY | NHS | State Highway Agency | 013.010 | | PAINTED (UNDIV) | 2 | 16,650 |
| | | | | | 013.021 | OP 65 LAURA LA | | | |
| | | | | | 013.120 | | CENTER TLA (UNDIV) | | |
| | | | | | 013.134 | CO 267 LOUISE DR | | | |
| | | | | | 013.150 | | PAINTED (UNDIV) | | |
| | | | | | 013.164 | OP 364 CEDARWOOD DR | | | |
| | | | | | 013.656 | CO 820 WYOMING AVE | NONE | | |
| | | | | | 013.682 | CO 269 LONE OAK RD | | | |
| | | | | | 013.870 | CO 241 LEE ST | | | |
| | | | | | 013.945 | CO 271 BELL ST | | | |
| | | | | | 013.970 | | PAINTED (UNDIV) | | |
| | | STATE SECONDARY | | | 013.995 | | | | |
| | | | | | 014.024 | CO 239 WINCHESTER RD | NONE | | 10,271 |
| | | | | | 014.030 | | PAINTED (UNDIV) | | |
| | | | | | 014.115 | OP 497 MAIN ST | NONE | | |
| | | | | | 014.122 | CO 245 MAIN ST | | | |
| | | | | | 014.203 | CO 248 POTOMAC ST | | | |
| | | | | | 014.254 | CO 246 HOWARD ST | | | |
| | | | | | 014.283 | CO 249 WOOD ST | | | |
| | | | | | 014.308 | MD 636 WARRIOR DR | | | |
| | | | | | 014.310 | | PAINTED (UNDIV) | | |
| | | | | | 014.369 | CO 250 OAKWOOD ST | NONE | | |
| | | | | | 014.439 | CO 253 DARROWS LA | | | |
| | | | | | 014.472 | BEGIN STRUCTURE 010057001 | | | |
| | | | | | 014.480 | END STRUCTURE 010057001 | | | |
| | | | | | 014.482 | CO 256 PIONEER ST | | | |
| | | | | | 014.889 | | PAINTED (UNDIV) | | |
| | | | | | 014.970 | CO 836 ARNEL AVE | NONE | | |
| | | | | | 015.010 | | PAINTED (UNDIV) | | |
| | | | | | 015.235 | | CENTER TLA (UNDIV) | | |
| | | | | | 015.420 | | PAINTED (UNDIV) | | |
| | | | | | 015.725 | OP 86 FALL AVE | NONE | | |

MARYLAND DEPARTMENT OF TRANSPORTATION
STATE HIGHWAY ADMINISTRATION
DATA SERVICES DIVISION

2022 HIGHWAY LOCATION REFERENCE

COUNTY: ALLEGANY
DISTRICT: 6
DATE: 1/15/2024
VERSION: 1.0

ROUTE NUMBER: US 220

DIRECTION: NORTH (INVENTORY)

| ROAD_NAME | FUNCTIONAL CLASS | STATE SYSTEM | NHS | MAINTENANCE | MILEPOINT | MILEPOINT DESCRIPTION | MEDIAN TYPE | MARKED LANES | AADT |
|--------------|-------------------------------|-----------------|-----|----------------------|-----------|-----------------------|----------------------------------|-----------------|--------|
| MCMULLEN HWY | U -Principal Arterial – Other | STATE SECONDARY | NHS | State Highway Agency | 015.792 | OP 351 | NORWOOD ST | NONE | 10,271 |
| | | | | | 015.867 | CO 288 | ORCHID ST | | |
| | | | | | 015.915 | CO 289 | PRIMROSE ST | | |
| | | | | | 015.950 | CO 285 | IRIS AVE | | |
| | | | | | 016.088 | CO 284 | MULBERRY AVE | | |
| | | | | | 016.090 | | | PAINTED (UNDIV) | |
| | | | | | 016.113 | CO 293 | MOSS AVE | NONE | |
| | | | | | 016.194 | CO 300 | JADE ST | | |
| | | | | | 016.219 | CO 320 | ZENNIA AVE | | |
| | | | | | 016.311 | CO 298 | EAGLE AVE | | |
| | | | | | 016.428 | CO 317 | DIVISION ST | | |
| | | | | | 016.578 | CO 316 | WILLOW AVE | | |
| | | | | | 016.660 | OP 267 | BUNTING ST | | |
| | | | | | 016.874 | CO 315 | PECAN AVE | | |
| | | | | | 016.950 | CO 314 | ELM AVE | | |
| | | | | | 016.979 | CO 295 | LONG AVE | | |
| | | | | | 017.020 | CO 312 | DOGWOOD AVE | | |
| | | | | | 017.114 | CO 310 | HICKORY AVE | | |
| | | | | | 017.129 | CO 283 | APRIL AVE | | |
| | | | | | 017.156 | CO 862 | N CRESAP ST | | |
| | | | | | 017.312 | CO 307 | ROBINETTE AVE | | |
| | | | | | 017.371 | CO 306 | ASPEN AVE | | |
| | | | | | 017.432 | CO 305 | ASH AVE | | |
| | | | | | 017.502 | CO 321 | APOLLO AVE | | |
| | | | | | 017.535 | CO 304 | MILNOR AVE | | |
| | | | | | 017.998 | CO 863 | UPPER POTOMAC INDUSTRIAL PARK ST | | |
| | | | | | 018.065 | | | PAINTED (UNDIV) | |
| | | | | | 018.565 | | | CURBED | |
| | | | | | 018.683 | XO 10 | CROSSOVER | | |
| | | | | | 018.707 | RP 68 | RAMP 4 FR US 220 NB TO IS 68 EB | | |
| | | | | | 018.820 | | EXIT #42 | | |
| | | | | | 018.828 | IS 68 | NATIONAL FREEWAY | | |

MARYLAND DEPARTMENT OF TRANSPORTATION
STATE HIGHWAY ADMINISTRATION
DATA SERVICES DIVISION

2022 HIGHWAY LOCATION REFERENCE

COUNTY: ALLEGANY
DISTRICT: 6
DATE: 1/15/2024
VERSION: 1.0

ROUTE NUMBER: US 220

DIRECTION: NORTH (INVENTORY)

| ROAD_NAME | FUNCTIONAL CLASS | STATE SYSTEM | NHS | MAINTENANCE | MILEPOINT | MILEPOINT DESCRIPTION | MEDIAN TYPE | MARKED LANES | AADT |
|--------------|-------------------------------|-----------------|-----|----------------------|-----------|---------------------------------------|-----------------|--------------|--------|
| MCMULLEN HWY | U -Principal Arterial – Other | STATE SECONDARY | NHS | State Highway Agency | 018.840 | BEG X-REF W/IS 68 | CURBED | 2 | 10,271 |
| | | | | | 018.840 | MU 1570 GREENE ST | | | |
| NO NAME | | STATE PRIMARY | | | 023.560 | MD 144 ALI GHAN RD | NONE | | 4,051 |
| | | | | | 023.560 | END X-REF W/IS 68 | | | |
| | | | | | 023.577 | BEGIN STRUCTURE 010168001 | | | |
| | | | | | 023.581 | IS 68 NATIONAL FREEWAY | | | |
| | | | | | 023.595 | IS 68 NATIONAL FREEWAY (WB/L) | | | |
| | | | | | 023.604 | END STRUCTURE 010168001 | | | |
| | | | | | 023.904 | RP 68 RAMP 8 FR US 220 SB TO IS 68 WB | | | |
| | | | | | 024.247 | BEGIN STRUCTURE 010169001 | | | |
| | | | | | 024.290 | END STRUCTURE 010169001 | | | |
| | | | | | 024.401 | BEGIN STRUCTURE 010170001 | | | |
| | | | | | 024.417 | CO 454 MASON RD | | | |
| | | | | | 024.436 | END STRUCTURE 010170001 | | | |
| | | | | | 024.480 | | | 3 | |
| | | | | | 024.830 | | | 4 | |
| | | | | | 025.050 | | | 2 | |
| | | | | | 025.186 | BEGIN STRUCTURE 010171001 | | | |
| | | | | | 025.210 | CO 455 BEALLS MILL RD | | | |
| | | | | | 025.277 | END STRUCTURE 010171001 | | | |
| | R -Principal Arterial – Other | | | | 025.460 | | | 3 | |
| | | | | | 026.200 | | | 2 | |
| | | | | | 026.360 | | PAINTED (UNDIV) | | |
| | | | | | 026.706 | MD 807 E SMOUSES MILL RD | NONE | | |
| | | | | | 026.744 | | | 3 | |
| | | | | | 026.791 | | PAINTED (UNDIV) | | |
| | | | | | 026.970 | | NONE | 2 | |
| | | | | | 027.214 | MD 807 D PINE RIDGE RD | | | |
| | | | | | 027.272 | MD 807 C NO NAME | | | |
| | | | | | 027.300 | PENNSYLVANIA ST/L | | | |

MARYLAND DEPARTMENT OF TRANSPORTATION
STATE HIGHWAY ADMINISTRATION
DATA SERVICES DIVISION

2022 HIGHWAY LOCATION REFERENCE

COUNTY: ALLEGANY
DISTRICT: 6
DATE: 1/17/2024
VERSION: 1.0

ROUTE NUMBER: IS 68

DIRECTION: WEST (NON INVENTORY)

| MILEPOINT | | MILEPOINT DESCRIPTION |
|-----------|-----------|-------------------------------------|
| 000.000 | IS 68 | NATIONAL FREEWAY (WB/L) |
| 000.000 | | WASHINGTON CO/L |
| 000.168 | RP 68 | RAMP 2 FR IS 68 WB TO MD 948Y NB |
| 000.395 | MD 948 Y- | HIGH GERMANY RD |
| 000.479 | | MILE MARKER 71.0 |
| 000.740 | RP 68 | RAMP 8 FR MD 948Y SB TO IS 68 WB |
| 001.500 | | MILE MARKER 70.0 |
| 001.873 | US 40 SC | NATIONAL PIKE |
| 003.066 | RP 68 | RAMP 2 FR IS 68 WB TO ORLEANS RD NB |
| 003.287 | MD 948 Z- | ORLEANS RD |
| 003.428 | RP 68 | RAMP 8 FR ORLEANS RD SB TO IS 68 WB |
| 003.472 | | MILE MARKER 68.0 |
| 004.491 | | MILE MARKER 67.0 |
| 005.497 | | MILE MARKER 66.0 |
| 006.496 | | MILE MARKER 65.0 |
| 006.768 | CO 745 | MOUNTAIN RD |
| 007.484 | | MILE MARKER 64.0 |
| 007.855 | MD 948 AL | MV SMITH RD |
| 007.918 | RP 68 | RAMP 7 FR IS 68 WB TO MD 948AL SB |
| 008.229 | RP 68 | RAMP 8 FR MD 948AL SB TO IS 68 WB |
| 008.488 | | MILE MARKER 63.0 |
| 008.850 | RP 68 | RAMP 2 FR IS 68 WB TO US 40SC NB |
| 009.098 | US 40 SC | FIFTEEN MILE CREEK RD |
| 009.333 | RP 68 | RAMP 8 FR US 40SC SB TO IS 68 WB |
| 009.473 | | MILE MARKER 62.0 |
| 009.681 | MD 144 | OLD NATIONAL PIKE |
| 010.473 | | MILE MARKER 61.0 |
| 011.060 | | ATR STATION #0033 (CABINET EB/L) |
| 011.469 | | MILE MARKER 60.0 |
| 012.295 | CO 558 | OLD CUMBERLAND RD |

MARYLAND DEPARTMENT OF TRANSPORTATION
STATE HIGHWAY ADMINISTRATION
DATA SERVICES DIVISION

2022 HIGHWAY LOCATION REFERENCE

COUNTY: ALLEGANY
DISTRICT: 6
DATE: 1/17/2024
VERSION: 1.0

ROUTE NUMBER: IS 68

DIRECTION: WEST (NON INVENTORY)

| MILEPOINT | | MILEPOINT DESCRIPTION |
|-----------|-----------|-----------------------------------|
| 012.432 | | MILE MARKER 59.0 |
| 013.347 | MD 948 AP | TENSOR LA |
| 013.431 | | MILE MARKER 58.0 |
| 014.377 | | BEGIN STRUCTURE 010141041 |
| 014.491 | | END STRUCTURE 010141041 |
| 014.507 | | MILE MARKER 57.0 |
| 014.651 | | BEGIN STRUCTURE 010140041 |
| 014.677 | CO 507 | DRY RIDGE RD |
| 014.703 | | END STRUCTURE 010140041 |
| 015.580 | | FLINTSTONE CREEK |
| 015.597 | | BEGIN STRUCTURE 010077041 |
| 015.648 | MD 948 AO | BLACK VALLEY RD |
| 015.661 | | END STRUCTURE 010077041 |
| 015.833 | RP 68 | RAMP 5 FR IS 68 WB TO MD 948AM |
| 016.065 | RP 68 | RAMP 7 FR MD 948AM TO IS 68 WB |
| 016.439 | | MILE MARKER 55.0 |
| 017.437 | | MILE MARKER 54.0 |
| 018.151 | | BEGIN STRUCTURE 010145041 |
| 018.165 | CO 502 | STREET RD |
| 018.182 | | END STRUCTURE 010145041 |
| 018.452 | | MILE MARKER 53.0 |
| 019.104 | MD 144 | NATIONAL PIKE |
| 019.453 | | MILE MARKER 52.0 |
| 019.531 | MD 144 | NATIONAL PIKE |
| 019.905 | RP 68 | RAMP 7 FR MD 948C TO IS 68 WB |
| 020.583 | RP 68 | RAMP 2 FR IS 68 WB TO MD 948AD NB |
| 020.783 | MD 948 AD | PLEASANT VALLEY RD |
| 021.123 | RP 68 | RAMP 8 FR MD 948AD SB TO IS 68 WB |
| 021.471 | | MILE MARKER 50.0 |
| 022.087 | MD 948 AE | ROCKY GAP RD |
| 022.465 | | MILE MARKER 49.0 |
| 023.367 | | BEGIN STRUCTURE 010154041 |

MARYLAND DEPARTMENT OF TRANSPORTATION
STATE HIGHWAY ADMINISTRATION
DATA SERVICES DIVISION

2022 HIGHWAY LOCATION REFERENCE

COUNTY: ALLEGANY
DISTRICT: 6
DATE: 1/17/2024
VERSION: 1.0

ROUTE NUMBER: IS 68

DIRECTION: WEST (NON INVENTORY)

| MILEPOINT | | MILEPOINT DESCRIPTION |
|-----------|-----------|------------------------------------|
| 023.439 | MD 144 | NATIONAL PIKE (WB/L) |
| 023.449 | MD 144 | NATIONAL PIKE |
| 023.530 | | END STRUCTURE 010154041 |
| 024.295 | MD 948 AF | JEFFRIES RD |
| 024.408 | | MILE MARKER 47.0 |
| 024.455 | RP 68 | RAMP 7 FR IS 68 WB TO MD 144 SB |
| 024.790 | MD 144 | NATIONAL PIKE |
| 024.802 | MD 144 | NATIONAL PIKE (WB/L) |
| 024.948 | RP 68 | RAMP 1 FR MD 144 NB TO IS 68 WB |
| 024.971 | US 220 | NO NAME |
| 025.255 | RP 68 | RAMP 8 FR US 220 SB TO IS 68 WB |
| 025.434 | | MILE MARKER 46.0 |
| 025.534 | MD 144 | CHRISTIE RD |
| 025.590 | RP 68 | RAMP 4 FR IS 68 WB TO MD 144 NB |
| 025.774 | RP 68 | RAMP 7 FR MD 144 NB TO IS 68 WB |
| 026.080 | | ATR STATION #0070 (CABINET EB/L) |
| 026.238 | MD 952 | HILLCREST DR |
| 026.358 | RP 68 | RAMP 7 FR IS 68 WB TO MD 952 SB |
| 026.433 | RP 68 | RAMP 8 FR MD 952 SB TO IS 68 WB |
| 026.493 | | MILE MARKER 45.0 |
| 026.988 | RP 68 | RAMP 2 FR IS 68 WB TO US 40AL NB |
| 027.127 | US 40 AL | BALTIMORE AVE (WB/L) |
| 027.130 | | EXIT #44 |
| 027.134 | US 40 AL | BALTIMORE AVE |
| 027.343 | RP 68 | RAMP 8 FR US 40AL SB TO IS 68 WB |
| 027.405 | MU 2280 | MARION ST |
| 027.502 | | MILE MARKER 44.0 |
| 027.748 | RP 68 | RAMP 2 FR IS 68 WB TO MARYLAND AVE |
| 027.788 | RP 68 | RAMP 8 FR MARYLAND AVE TO IS 68 WB |
| 027.842 | MU 6880 | ALLEY #88 |
| 027.868 | MU 2690 | PARK ST |
| 027.928 | RP 68 | RAMP 2 FR IS 68 WB TO HARRISON ST |

MARYLAND DEPARTMENT OF TRANSPORTATION
STATE HIGHWAY ADMINISTRATION
DATA SERVICES DIVISION

2022 HIGHWAY LOCATION REFERENCE

COUNTY: ALLEGANY
DISTRICT: 6
DATE: 1/17/2024
VERSION: 1.0

ROUTE NUMBER: IS 68

DIRECTION: WEST (NON INVENTORY)

| MILEPOINT | MILEPOINT DESCRIPTION |
|-----------------|--|
| 027.982 MU 2915 | QUEEN CITY DR |
| 028.033 MU 3130 | SALEM ST |
| 028.048 MU 680 | S CENTRE ST |
| 028.051 RP 68 | RAMP 1 FR CENTRE ST TO RAMP 8 (TO IS 68) |
| 028.058 RP 68 | RAMP 7 FR IS 68 WB TO HOWARD ST |
| 028.117 MU 2371 | S MECHANIC ST |
| 028.161 RP 68 | RAMP 7 FR IS 68 WB TO HOWARD ST |
| 028.178 RP 68 | RAMP 8 FR HARRISON ST TO IS 68 WB |
| 028.256 | WILLS CREEK |
| 028.326 MU 435 | BRIDGE ST |
| 028.430 MU 1851 | S JOHNSON ST |
| 028.504 | MILE MARKER 43.0 |
| 028.578 RP 68 | RAMP 2 FR IS 68 WB TO BEALL ST NB |
| 028.678 RP 68 | RAMP 1 FR LEE ST NB TO IS 68 WB |
| 028.776 MU 1880 | KELLY RD (NB/L) |
| 028.786 MU 1880 | KELLY RD |
| 029.138 MU 2710 | PATTERSON AVE |
| 029.428 RP 68 | RAMP 2 FR IS 68 WB TO GREENE ST NB |
| 029.530 | MILE MARKER 42.0 |
| 029.578 MU 1315 | GEPHART DR |
| 029.650 MU 1570 | GREENE ST |
| 029.668 MU 1570 | GREENE ST (SB/L) |
| 029.768 RP 68 | RAMP 8 FR GREENE ST SB TO IS 68 WB |
| 030.468 RP 68 | RAMP 2 FR IS 68 WB TO BRADDOCK RD |
| 030.495 | MILE MARKER 41.0 |
| 031.510 | MILE MARKER 40.0 |
| 032.069 MD 658 | VOCKE RD |
| 032.077 MD 658 | VOCKE RD (SB/L) |
| 032.106 RP 68 | RAMP 7 FR IS 68 WB TO MD 658 SB |
| 032.408 RP 68 | RAMP 2 FR IS 68 WB TO US 40AL NB |
| 032.536 | MILE MARKER 39.0 |
| 032.786 | BEGIN STRUCTURE 010117041 |

MARYLAND DEPARTMENT OF TRANSPORTATION
STATE HIGHWAY ADMINISTRATION
DATA SERVICES DIVISION

2022 HIGHWAY LOCATION REFERENCE

COUNTY: ALLEGANY
DISTRICT: 6
DATE: 1/17/2024
VERSION: 1.0

ROUTE NUMBER: IS 68

DIRECTION: WEST (NON INVENTORY)

| MILEPOINT | | MILEPOINT DESCRIPTION |
|-----------|--------|----------------------------------|
| 032.788 | RP 68 | RAMP 1 FR US 40AL NB TO IS 68 WB |
| 032.800 | MD 53 | WINCHESTER RD (NB/L) |
| 032.811 | MD 53 | WINCHESTER RD |
| 032.830 | | END STRUCTURE 010117041 |
| 033.505 | | MILE MARKER 38.0 |
| 035.381 | | BEGIN STRUCTURE 010115041 |
| 035.434 | MD 55 | VALE SUMMIT RD |
| 035.531 | | END STRUCTURE 010115041 |
| 035.537 | | MILE MARKER 36.0 |
| 036.531 | | MILE MARKER 35.0 |
| 036.684 | RP 68 | RAMP 2 FR IS 68 WB TO MD 36 NB |
| 036.997 | MD 36 | NEW GEORGES CREEK RD |
| 037.011 | MD 36 | NEW GEORGES CREEK RD (SB/L) |
| 037.276 | RP 68 | RAMP 8 FR MD 36 SB TO IS 68 WB |
| 037.514 | | MILE MARKER 34.0 |
| 037.835 | | BEGIN STRUCTURE 010113041 |
| 037.850 | MD 936 | UPPER GEORGES CREEK RD |
| 037.865 | | END STRUCTURE 010113041 |
| 038.494 | RP 68 | RAMP 2 FR IS 68 WB TO MD 736 NB |
| 038.556 | | MILE MARKER 33.0 |
| 038.672 | | BEGIN STRUCTURE 010114041 |
| 038.684 | MD 736 | MIDLOTHIAN RD |
| 038.699 | | END STRUCTURE 010114041 |
| 038.972 | RP 68 | RAMP 8 FR MD 736 SB TO IS 68 WB |
| 039.523 | | MILE MARKER 32.0 |
| 040.477 | | MILE MARKER 31.0 |
| 040.860 | | GARRETT CO/L |
| 040.860 | IS 68 | NATIONAL FREEWAY (WB/L) |

MARYLAND DEPARTMENT OF TRANSPORTATION
STATE HIGHWAY ADMINISTRATION
DATA SERVICES DIVISION

2022 HIGHWAY LOCATION REFERENCE

COUNTY: ALLEGANY
DISTRICT: 6
DATE: 1/17/2024
VERSION: 1.0

ROUTE NUMBER: MD 36

DIRECTION: SOUTH (NON INVENTORY)

| MILEPOINT | | MILEPOINT DESCRIPTION |
|-----------|-----------|-----------------------|
| 000.000 | US 40 AL | NATIONAL HWY |
| 000.230 | CO 769 | LIONZ LA |
| 000.380 | MD 831 A- | DAKOTA RD |
| 001.030 | MD 36 C- | HOMEWOOD ST |
| 001.710 | CO 420 | ROCK CUT RD |
| 001.930 | CO 658 | CASH VALLEY RD |
| 001.930 | MD 831 C- | KREIGBAUM RD |
| 002.090 | MD 35 | ELLERSLIE RD |
| 002.790 | MD 831 C- | KREIGBAUM RD |
| 002.790 | CO 408 | PROENTY RD |
| 002.990 | CO 407 | RICHFIELD AVE |
| 003.460 | OP 347 | WINDY RIDGE DR |
| 003.920 | MD 831 D- | PORTER TOWN RD |
| 004.270 | MD 831 D- | PORTER TOWN RD |
| 004.670 | MD 36 B- | NO NAME |
| 005.090 | MD 47 | BARRELVILLE RD |
| 005.690 | CO 215 | WOODCOCK HOLLOW RD |
| 006.160 | OP 38 | STONEY HOLLOW RD |
| 006.670 | CO 190 | IRON RAIL ST |
| 006.970 | CO 214 | STATIONMASTER ROW |
| 007.070 | CO 200 | COBBLESTONE RD |
| 007.190 | CO 208 | OLD ROW RD |
| 007.250 | CO 190 | IRON RAIL ST |
| 007.260 | CO 207 | NEW ROW |
| 007.330 | CO 197 | NEW SCHOOL RD |
| 007.490 | CO 194 | JEALOUS ROW |
| 008.030 | CO 193 | BRUCE HOUSE RD |
| 008.760 | CO 185 | SLABTOWN RD |
| 009.080 | MD 638 | PARKERSBURG RD |
| 009.460 | OP 29 | SPATARO LA |
| 010.010 | CO 184 | BROKEN HEART MINE RD |
| 010.120 | CO 183 | GREEN ROW RD |

MARYLAND DEPARTMENT OF TRANSPORTATION
STATE HIGHWAY ADMINISTRATION
DATA SERVICES DIVISION

2022 HIGHWAY LOCATION REFERENCE

COUNTY: ALLEGANY
DISTRICT: 6
DATE: 1/17/2024
VERSION: 1.0

ROUTE NUMBER: MD 36

DIRECTION: SOUTH (NON INVENTORY)

| MILEPOINT | | MILEPOINT DESCRIPTION |
|-----------|----------|---|
| 010.230 | CO 182 | SUGAR ROW RD |
| 010.250 | CO 178 | NEW HOPE RD |
| 010.680 | CO 180 | FROST MINES RD |
| 010.830 | CO 181 | BORDEN YARD RD |
| 011.020 | CO 179 | BORDEN RD |
| 011.250 | OP 26 | TENNANT LA |
| 011.480 | MU 222 | DEPOT ST |
| 011.520 | MU 570 | N WATER ST |
| 011.630 | OP 55 | BEALLS LA |
| 011.750 | MU 490 | FAIRVIEW ST |
| 011.780 | MU 570 | N WATER ST |
| 011.780 | | NAME CHANGE AT N WATER ST (MU 570) |
| 011.800 | MU 800 | FIRST ST |
| 011.840 | | BEGIN X-REF W/US 40AL |
| 011.840 | US 40 AL | MAIN ST |
| 011.840 | MU 560 | WATER ST |
| 012.830 | | END X-REF W/US 40 AL |
| 012.830 | US 40 AL | MAIN ST |
| 012.880 | CO 147 | DR GRASMICK LN |
| 012.957 | MD 743 | OLD NATIONAL PIKE |
| 013.282 | MU 355 | BISHOP MURPHY DR |
| 013.282 | MU 535 | VILLAGE PKWY |
| 013.562 | MU 277 | HAMPTON DR |
| 014.085 | CO 846 | CHERRY LA |
| 014.190 | RP 68 | RAMP 8 FR MD 36 SB TO IS 68 WB |
| 014.260 | RP 68 | RAMP 1 FR MD 36 NB TO RAMP 8 (TO IS 68) |
| 014.310 | IS 68 | NATIONAL FREEWAY (WB/L) |
| 014.320 | | EXIT #34 |
| 014.329 | IS 68 | NATIONAL FREEWAY |
| 014.390 | RP 68 | RAMP 3 FR RAMP 6 (FR IS 68) TO MD 36 NB |
| 014.450 | RP 68 | RAMP 6 FR IS 68 EB TO MD 36 SB |
| 015.220 | CO 681 | CABIN RUN RD |

MARYLAND DEPARTMENT OF TRANSPORTATION
STATE HIGHWAY ADMINISTRATION
DATA SERVICES DIVISION

2022 HIGHWAY LOCATION REFERENCE

COUNTY: ALLEGANY
DISTRICT: 6
DATE: 1/17/2024
VERSION: 1.0

ROUTE NUMBER: MD 36

DIRECTION: SOUTH (NON INVENTORY)

| MILEPOINT | MILEPOINT DESCRIPTION |
|-----------------|----------------------------------|
| 015.220 MD 55 | VALE SUMMIT RD |
| 016.830 CO 108 | PERRYS LA |
| 017.370 CO 87 | SPIKER LA |
| 017.440 CO 86 | OCEAN HILL RD |
| 017.840 CO 80 | PARADISE ST |
| 018.290 MU 50 | CHURCH ST |
| 018.340 MU 105 | OMARAS AVE |
| 018.377 MU 10 | BIG LA |
| 018.377 MU 140 | UNION ST |
| 018.717 CO 771 | LONACONING ST |
| 019.054 CO 77 | BUSKIRK HOLLOW RD |
| 019.160 CO 76 | MINERS AVE |
| 019.200 CO 75 | QUINN ST |
| 019.766 CO 66 | BRODIE RD |
| 019.766 CO 692 | OLD CONEY CEMETERY RD |
| 020.016 CO 66 | BRODIE RD |
| 020.108 | ATR STATION #0001 (CABINET SB/L) |
| 020.296 CO 58 | ROCKVILLE ST |
| 020.326 OP 469 | CLICKS CROSSING RD |
| 020.698 CO 58 | ROCKVILLE ST |
| 020.739 OP 502 | WATER STATION RUN RD |
| 020.798 MU 280 | ST PETERS PL |
| 020.830 MU 70 | D ST |
| 020.990 MU 200 | PARK ST |
| 021.020 CO 56 | BRIDGE ST |
| 021.070 MU 8070 | ALLEY #7 |
| 021.220 MU 272 | SCOTCH HILL RD #2 |
| 021.260 MU 9010 | ADVOCATE CT |
| 021.280 MU 8080 | AYERS ST |
| 021.280 MU 75 | DOUGLAS AVE |
| 021.320 MU 8080 | AYERS ST |
| 021.320 MU 60 | CHURCH ST |

MARYLAND DEPARTMENT OF TRANSPORTATION
STATE HIGHWAY ADMINISTRATION
DATA SERVICES DIVISION

2022 HIGHWAY LOCATION REFERENCE

COUNTY: ALLEGANY
DISTRICT: 6
DATE: 1/17/2024
VERSION: 1.0

ROUTE NUMBER: MD 36

DIRECTION: SOUTH (NON INVENTORY)

| MILEPOINT | MILEPOINT DESCRIPTION |
|-------------------|----------------------------------|
| 021.330 | NAME CHANGE AT UNION ST (MU 290) |
| 021.330 MU 290 | UNION ST |
| 021.550 OP 150 | NO NAME |
| 021.630 CO 50 | DETMOLD ST |
| 021.750 CO 50 | DETMOLD ST |
| 021.960 CO 43 | SELDOM SEEN RD |
| 022.463 MD 935 | LOWER GEORGES CREEK RD |
| 023.317 MD 935 A- | NO NAME |
| 024.917 MU 187 | POTOMAC ST |
| 025.217 MD 935 | LOWER GEORGES CREEK RD |
| 025.217 CO 881 | SUGAR MAPLE RD |
| 025.417 MD 939 | NO NAME |
| 026.220 CO 10 | OLD REYNOLDS RD |
| 027.838 MD 937 | CREEKSIDE DR |
| 028.048 CO 817 | SHADY LA |
| 028.136 CO 687 | LEE AVE |
| 028.768 MU 510 | WAVERLY ST |
| 028.838 MU 61 | CROMER ST |
| 029.138 MU 111 | VICTORY POST DR |
| 029.208 MD 135 | CHURCH ST |
| 029.268 | WEST VIRGINIA ST/L |

ROUTE NUMBER: MD 51

DIRECTION: WEST (NON INVENTORY)

| MILEPOINT | MILEPOINT DESCRIPTION |
|----------------|-----------------------|
| 000.600 OP 198 | NO NAME |
| 001.460 CO 610 | MALCOLM RD |
| 001.570 CO 615 | SULPHUR SPRING RD |
| 001.580 CO 614 | SORRELL RD |
| 002.550 CO 616 | DAVID THOMAS RD |
| 002.820 CO 834 | KIEFER RD |

MARYLAND DEPARTMENT OF TRANSPORTATION
STATE HIGHWAY ADMINISTRATION
DATA SERVICES DIVISION

2022 HIGHWAY LOCATION REFERENCE

COUNTY: ALLEGANY
DISTRICT: 6
DATE: 1/17/2024
VERSION: 1.0

ROUTE NUMBER: MD 51

DIRECTION: WEST (NON INVENTORY)

| MILEPOINT | | MILEPOINT DESCRIPTION |
|-----------|----------|-----------------------------|
| 003.630 | CO 607 | PURSLANE RD |
| 003.840 | CO 555 | GORMAN RD |
| 003.860 | CO 665 | GORMAN RD |
| 004.440 | CO 777 | KERNS CEMETERY RD |
| 005.510 | CO 556 | DAILEY RD |
| 005.820 | CO 539 | GREEN RIDGE RD |
| 006.130 | CO 553 | SOUTH END ROD & GUN CLUB RD |
| 008.110 | CO 552 | PACK HORSE RD |
| 008.730 | OP 448 | TETER HILL RD |
| 009.590 | CO 531 | LOWER TOWN CREEK RD |
| 009.730 | CO 551 | HELENA DR |
| 010.320 | CO 551 | HELENA DR |
| 010.480 | CO 548 | WAGNER RD |
| 010.810 | CO 530 | BEAR HILL RD |
| 011.220 | CO 775 | OLDTOWN CEMETERY RD |
| 011.420 | OP 447 | KEYSER LA |
| 011.940 | CO 540 | EAST WILSON RD |
| 011.940 | CO 743 | OPESSA ST |
| 013.910 | CO 540 | EAST WILSON RD |
| 014.040 | CO 495 | CRESAP MILL RD |
| 015.090 | CO 522 | OLD OLDTOWN RD |
| 015.800 | CO 525 | BUCKLEY RD |
| 016.960 | CO 522 | OLD OLDTOWN RD |
| 017.110 | CO 493 | BRICE HOLLOW RD |
| 018.080 | CO 521 | COLLIER RUN RD |
| 019.370 | CO 488 | MOORES HOLLOW RD |
| 019.890 | CO 518 | PITTSBURGH PLATE GLASS RD |
| 019.890 | MD 51 E- | UHL HWY |
| 020.544 | CO 512 | MEXICO FARMS RD |
| 021.210 | MD 51 F- | BLUE VALLEY RD |
| 022.070 | MD 51 E- | UHL HWY |
| 022.680 | MD 639 | MESSICK RD |

MARYLAND DEPARTMENT OF TRANSPORTATION
STATE HIGHWAY ADMINISTRATION
DATA SERVICES DIVISION

2022 HIGHWAY LOCATION REFERENCE

COUNTY: ALLEGANY
DISTRICT: 6
DATE: 1/17/2024
VERSION: 1.0

ROUTE NUMBER: MD 51

DIRECTION: WEST (NON INVENTORY)

| MILEPOINT | MILEPOINT DESCRIPTION |
|-----------|-----------------------|
| 022.990 | MU 2630 |
| 023.200 | MU 3830 |
| 023.640 | MU 320 |
| 023.740 | MU 3650 |
| 023.840 | MU 3790 |
| 023.880 | MU 1760 |
| 023.930 | MU 3370 |
| 023.960 | MU 7360 |
| 023.980 | MU 2760 |
| 024.010 | MU 7370 |
| 024.030 | MU 3260 |
| 024.070 | MU 2920 |
| 024.100 | MU 7380 |
| 024.117 | MU 1550 |
| 024.160 | MU 7390 |
| 024.170 | MU 100 |
| 024.190 | MU 7400 |
| 024.230 | MU 3990 |
| 024.250 | MU 3690 |
| 024.300 | MU 3410 |
| 024.340 | MU 661 |
| 024.455 | MU 3531 |
| 024.520 | MU 3205 |
| 024.630 | MU 1311 |
| 024.820 | MU 1975 |
| 025.000 | MD 61 |
| 025.190 | MD 61 |
| 025.270 | MU 3912 |
| 025.350 | MD 51 A- |
| 025.380 | MU 3935 |
| 025.440 | |
| 025.440 | MU 1780 |

MARYLAND DEPARTMENT OF TRANSPORTATION
STATE HIGHWAY ADMINISTRATION
DATA SERVICES DIVISION

2022 HIGHWAY LOCATION REFERENCE

COUNTY: ALLEGANY
DISTRICT: 6
DATE: 1/17/2024
VERSION: 1.0

ROUTE NUMBER: MD 51

DIRECTION: WEST (NON INVENTORY)

| MILEPOINT | | MILEPOINT DESCRIPTION |
|-----------|---------|--------------------------------|
| 025.440 | RP 68 | RAMP 4 FR MD 51 NB TO IS 68 EB |
| 025.440 | MU 2371 | S MECHANIC ST |

ROUTE NUMBER: MD 53

DIRECTION: NORTH (NON INVENTORY)

| MILEPOINT | | MILEPOINT DESCRIPTION |
|-----------|--------|---|
| 000.000 | | BEGIN TWO WAY SECTION (NB) |
| 000.000 | US 220 | MCMULLEN HWY |
| 000.000 | CO 239 | WINCHESTER RD |
| 000.090 | CO 270 | BRANT RD |
| 000.107 | MD 636 | WARRIOR DR |
| 000.127 | CO 275 | FIR TREE LA |
| 000.197 | OP 73 | WINTERS LA |
| 000.237 | CO 276 | CRADDOCK RD |
| 000.935 | OP 424 | BLUE JAY DR |
| 001.040 | OP 444 | MRI RD |
| 001.040 | MD 951 | OLD CRESAPTOWN RD |
| 001.214 | MD 951 | OLD CRESAPTOWN RD |
| 001.494 | CO 626 | TRESCHER HEIGHTS DR |
| 001.504 | OP 435 | QUARRY RIDGE RD |
| 001.624 | CO 627 | FRITZ DR |
| 001.910 | OP 79 | OAKLEAF DR |
| 002.120 | OP 77 | STONE POINT RD |
| 002.215 | OP 508 | COUNTRY CLUB MALL ENT S |
| 002.287 | OP 509 | COUNTRY CLUB MALL ENT N |
| 002.510 | MD 658 | VOCKE RD |
| 002.581 | MD 658 | VOCKE RD (SB/L) |
| 002.800 | CO 326 | RICHARD WAY |
| 002.930 | CO 330 | OLD MC DONALD RD |
| 002.940 | RP 68 | RAMP 4 FR MD 53 NB TO IS 68 EB |
| 002.960 | RP 68 | RAMP 5 FR MD 53 SB TO RAMP 4 (TO IS 68) |

MARYLAND DEPARTMENT OF TRANSPORTATION
STATE HIGHWAY ADMINISTRATION
DATA SERVICES DIVISION

2022 HIGHWAY LOCATION REFERENCE

COUNTY: ALLEGANY
DISTRICT: 6
DATE: 1/17/2024
VERSION: 1.0

ROUTE NUMBER: MD 53

DIRECTION: NORTH (NON INVENTORY)

| MILEPOINT | | MILEPOINT DESCRIPTION |
|-----------|-----------|-------------------------|
| 003.000 | IS 68 | NATIONAL FREEWAY |
| 003.010 | | EXIT #39 |
| 003.020 | IS 68 | NATIONAL FREEWAY (WB/L) |
| 003.130 | MD 949 A- | NO NAME |
| 003.192 | US 40 AL | NATIONAL PIKE |
| 003.195 | US 40 AL | NATIONAL PIKE (WB/L) |

ROUTE NUMBER: MD 61

DIRECTION: SOUTH (NON INVENTORY)

| MILEPOINT | | MILEPOINT DESCRIPTION |
|-----------|---------|-----------------------|
| 000.000 | MD 51 | INDUSTRIAL BLVD |
| 001.213 | MU 1131 | W ELDER ST |
| 001.290 | MU 1141 | ELIZABETH ST |
| 001.505 | MU 10 | GARDEN VIEW DR |
| 001.505 | MU 3040 | RIVER AVE |
| 001.832 | | WEST VIRGINIA ST/L |

ROUTE NUMBER: MD 135

DIRECTION: WEST (NON INVENTORY)

| MILEPOINT | | MILEPOINT DESCRIPTION |
|-----------|-----------|-----------------------|
| 000.000 | MD 135 E- | CHESAPEAKE AVE |
| 000.000 | CO 219 | QUEENS POINT RD |
| 000.030 | US 220 | MCMULLEN HWY |
| 000.100 | MD 135 B- | PAXTON ST |
| 000.203 | CO 226 | DORCHESTER AVE |
| 000.440 | MD 135 A- | CROOKS AVE |
| 000.820 | OP 75 | NO NAME |
| 000.880 | OP 74 | RED MAPLE RD SW |
| 004.840 | MU 420 | RIVER RD |
| 005.055 | MU 9012 | 1ST ST (#2) |

MARYLAND DEPARTMENT OF TRANSPORTATION
STATE HIGHWAY ADMINISTRATION
DATA SERVICES DIVISION

2022 HIGHWAY LOCATION REFERENCE

COUNTY: ALLEGANY
DISTRICT: 6
DATE: 1/17/2024
VERSION: 1.0

ROUTE NUMBER: MD 135

DIRECTION: WEST (NON INVENTORY)

| MILEPOINT | | MILEPOINT DESCRIPTION |
|-----------|-----------|-----------------------|
| 005.055 | MU 420 | RIVER RD |
| 005.210 | MD 937 | MAIN ST |
| 005.210 | MU 300 | MARYLAND AVE |
| 005.220 | MU 8060 | ALLEY #6 |
| 005.261 | MD 36 | NEW GEORGES CREEK RD |
| 005.990 | OP 484 | POTOMAC AVE |
| 006.130 | MU 52 | LEE ST #2 |
| 006.187 | OP 483 | CROMWELL ST |
| 006.307 | MU 30 | GRANT ST |
| 007.010 | MD 135 D- | MASTELLER RD |
| 007.070 | MD 135 | BLOOMINGTON RD |
| 007.070 | | GARRETT CO/L |

ROUTE NUMBER: MD 144

DIRECTION: WEST (NON INVENTORY)

| MILEPOINT | | MILEPOINT DESCRIPTION |
|-----------|-----------|-------------------------|
| 000.000 | US 40 SC | FIFTEEN MILE CREEK RD |
| 000.550 | CO 566 | FRANK DAVIS RD |
| 000.596 | IS 68 | NATIONAL FREEWAY (WB/L) |
| 000.612 | IS 68 | NATIONAL FREEWAY |
| 001.670 | CO 497 | OLD WILLIAMS RD |
| 001.970 | CO 557 | KOONTZ RD |
| 003.270 | CO 558 | OLD CUMBERLAND RD |
| 003.549 | CO 761 | JOHN STEWART RD |
| 003.840 | MD 144 AE | GILPIN RD |
| 004.262 | MD 948 AP | TENSOR LA |
| 005.590 | CO 507 | DRY RIDGE RD |
| 005.690 | US 40 AF | NO NAME |
| 006.000 | CO 742 | TOWN CREEK RD |
| 006.590 | MD 948 AO | BLACK VALLEY RD |
| 006.590 | CO 848 | MURLEYS BRANCH RD |

MARYLAND DEPARTMENT OF TRANSPORTATION
STATE HIGHWAY ADMINISTRATION
DATA SERVICES DIVISION

2022 HIGHWAY LOCATION REFERENCE

COUNTY: ALLEGANY
DISTRICT: 6
DATE: 1/17/2024
VERSION: 1.0

ROUTE NUMBER: MD 144

DIRECTION: WEST (NON INVENTORY)

| MILEPOINT | | MILEPOINT DESCRIPTION |
|-----------|-----------|--|
| 006.770 | RP 68 | RAMP 4 FR MD 144 NB TO IS 68 EB |
| 006.779 | RP 68 | RAMP 6 FR IS 68 EB TO MD 144 SB |
| 006.780 | | EXIT #56 |
| 007.540 | CO 509 | ROOT RD |
| 007.860 | OP 180 | JIMS LA |
| 008.430 | MD 948 M- | W WILSON RD |
| 009.020 | CO 502 | STREET RD |
| 010.100 | RP 68 | RAMP 5 FR IS 68 EB TO MD 144 |
| 010.220 | IS 68 | NATIONAL FREEWAY |
| 010.239 | IS 68 | NATIONAL FREEWAY (WB/L) |
| 010.617 | MD 948 C- | SUNSET ORCHARD RD |
| 010.714 | IS 68 | NATIONAL FREEWAY (WB/L) |
| 010.725 | | EXIT #52 |
| 010.736 | IS 68 | NATIONAL FREEWAY |
| 011.660 | CO 498 | BREAKNECK RD |
| 011.980 | MD 948 AD | PLEASANT VALLEY RD |
| 013.270 | MD 948 AE | ROCKY GAP RD |
| 014.380 | CO 480 | OLD JOHNSON RD |
| 014.670 | IS 68 | NATIONAL FREEWAY |
| 014.685 | IS 68 | NATIONAL FREEWAY (WB/L) |
| 015.140 | CO 456 | OLD MOUNT PLEASANT RD |
| 015.530 | CO 475 | GRABENSTEIN RD |
| 015.740 | CO 472 | JEFFRIES RD |
| 015.950 | RP 68 | RAMP 9 FR MD 144 SB TO RP 1 (TO IS68 WB) |
| 016.060 | RP 68 | RAMP 1 FR MD 144 NB TO IS 68 WB |
| 016.080 | RP 68 | RAMP 10 FR RAMP 1 EB TO MD 144 SB |
| 016.134 | IS 68 | NATIONAL FREEWAY (WB/L) |
| 016.140 | | EXIT #47 |
| 016.170 | IS 68 | NATIONAL FREEWAY |
| 016.178 | RP 68 | RAMP 5 FR MD 144 SB TO IS 68 EB |
| 016.212 | RP 68 | RAMP 4 FR MD 144 NB TO RAMP 5 (TO IS 68) |
| 016.300 | US 220 | NO NAME |

MARYLAND DEPARTMENT OF TRANSPORTATION
STATE HIGHWAY ADMINISTRATION
DATA SERVICES DIVISION

2022 HIGHWAY LOCATION REFERENCE

COUNTY: ALLEGANY
DISTRICT: 6
DATE: 1/17/2024
VERSION: 1.0

ROUTE NUMBER: MD 144

DIRECTION: WEST (NON INVENTORY)

| MILEPOINT | | MILEPOINT DESCRIPTION |
|-----------|-----------|--|
| 016.560 | RP 68 | RAMP 3 FR IS 68 EB TO MD 144 |
| 016.720 | US 40 AB | NO NAME |
| 016.837 | CO 469 | CHRISTIE RD |
| 016.863 | IS 68 | NATIONAL FREEWAY |
| 016.874 | | EXIT #46 |
| 016.874 | IS 68 | NATIONAL FREEWAY (WB/L) |
| 016.952 | MD 807 A- | NAVES CROSS RD |
| 017.027 | CO 453 | EASTMAN RD |
| 017.060 | RP 68 | RAMP 4 FR IS 68 WB TO MD 144 NB |
| 017.070 | RP 68 | RAMP 7 FR MD 144 NB TO IS 68 WB |
| 017.140 | RP 68 | RAMP 6 FR MD 144 SB TO RAMP 7 (TO IS 68) |
| 017.240 | CO 782 | HIGHLAND DR |
| 017.390 | CO 757 | MORNINGSIDE DR |
| 017.390 | CO 437 | SHADES LA |
| 017.520 | MD 807 | BEDFORD RD |

ROUTE NUMBER: MD 639

DIRECTION: NORTH (NON INVENTORY)

| MILEPOINT | | MILEPOINT DESCRIPTION |
|-----------|-----------|-----------------------------------|
| 000.000 | MD 51 D- | EVITTS CREEK DR |
| 000.000 | MD 51 | OLDTOWN RD |
| 000.008 | MD 51 | OLDTOWN RD (WB/L) |
| 000.060 | CO 888 | STARLITE DR |
| 000.760 | CO 682 | STRONG HOLLOW RD |
| 000.760 | CO 440 | WILLIAMS RD |
| 001.015 | OP 177 | SPRING HOLLOW RD |
| 001.335 | | NAME CHANGE AT CO 889 WILLIAMS RD |
| 001.337 | CO 889 | WILLIAMS RD |
| 001.780 | MD 639 A- | NO NAME |
| 002.230 | MD 639 B- | COUNTRY CLUB RD |
| 002.610 | MU 1540 | GOLDEN LA |

MARYLAND DEPARTMENT OF TRANSPORTATION
STATE HIGHWAY ADMINISTRATION
DATA SERVICES DIVISION

2022 HIGHWAY LOCATION REFERENCE

COUNTY: ALLEGANY
DISTRICT: 6
DATE: 1/17/2024
VERSION: 1.0

ROUTE NUMBER: MD 639

DIRECTION: NORTH (NON INVENTORY)

| MILEPOINT | MILEPOINT DESCRIPTION |
|------------------|--|
| 002.630 MU 2790 | PINE AVE |
| 002.730 RP 68 | RAMP 4 FR MD 639 NB TO IS 68 EB |
| 002.750 RP 68 | RAMP 5 FR MD 639 SB TO RAMP 4 (TO IS 68) |
| 002.790 US 40 AL | BALTIMORE AVE (WB/L) |
| 002.790 | EXIT #44 |
| 002.790 IS 68 | NATIONAL FREEWAY |

ROUTE NUMBER: MD 658

DIRECTION: SOUTH (NON INVENTORY)

| MILEPOINT | MILEPOINT DESCRIPTION |
|------------------|--|
| 000.000 OP 136 | CUPLER DR |
| 000.000 US 40 AL | NATIONAL HWY |
| 000.050 CO 809 | PARK AVE WEST |
| 000.120 CO 334 | SIMPSON AVE |
| 000.130 OP 111 | LAVALE AVE |
| 000.210 RP 68 | RAMP 2 FR RAMP 7 (FR IS 68) TO MD 658 |
| 000.250 RP 68 | RAMP 7 FR IS 68 WB TO MD 658 SB |
| 000.263 IS 68 | NATIONAL FREEWAY (WB/L) |
| 000.270 | EXIT #40 |
| 000.276 IS 68 | NATIONAL FREEWAY |
| 000.320 RP 68 | RAMP 3 FR RAMP 6 (FR IS 68) TO MD 658 NB |
| 000.360 RP 68 | RAMP 6 FR IS 68 EB TO MD 658 SB |
| 000.440 MD 949 | W BRADDOCK RD |
| 000.570 OP 96 | WALKER RD |
| 000.700 CO 324 | LINDA WAY |
| 000.837 MD 53 | WINCHESTER RD (NB/L) |
| 000.840 MD 53 | WINCHESTER RD |

MARYLAND DEPARTMENT OF TRANSPORTATION
STATE HIGHWAY ADMINISTRATION
DATA SERVICES DIVISION

2022 HIGHWAY LOCATION REFERENCE

COUNTY: ALLEGANY
DISTRICT: 6
DATE: 1/17/2024
VERSION: 1.0

ROUTE NUMBER: MD 807

DIRECTION: SOUTH (NON INVENTORY)

| MILEPOINT | | MILEPOINT DESCRIPTION |
|-----------|-----------|-----------------------|
| 000.000 | MD 807 E- | SMOUSES MILL RD |
| 000.110 | MD 807 B- | BEDFORD RD |
| 000.540 | OP 152 | HUGHES ST |
| 000.640 | OP 157 | CHIPMUNK LA |
| 000.850 | CO 447 | PEA VINE RUN RD |
| 000.910 | OP 159 | SWEITZER LA |
| 000.950 | CO 460 | ACRE LA |
| 001.050 | CO 461 | ADALINE DR |
| 001.190 | OP 375 | COLTON DR |
| 001.200 | OP 160 | LE RAE ST |
| 001.290 | OP 161 | FRANTZ HOLLOW RD |
| 001.310 | CO 455 | BEALLS MILL RD |
| 001.420 | OP 162 | MEDERS LA |
| 001.470 | OP 350 | CANYON RD |
| 001.500 | CO 793 | JUDY LA |
| 001.520 | OP 164 | FRANZ LA |
| 001.926 | CO 462 | HANNA DR |
| 001.970 | CO 463 | GROWDENVALE DR |
| 002.040 | CO 465 | IOKA DR |
| 002.100 | OP 166 | THURMEL DR |
| 002.160 | OP 167 | OLD CHURCH LA |
| 002.350 | OP 168 | LISA DR |
| 002.380 | OP 169 | COUNTRYSIDE LA |
| 002.490 | OP 170 | VALEN LA |
| 002.800 | CO 446 | KNOB RD |
| 003.010 | CO 802 | BIEDERLACK ST |
| 003.200 | MD 144 | NAVES CROSS RD |
| 003.456 | MU 270 | BEDFORD ST |

MARYLAND DEPARTMENT OF TRANSPORTATION
STATE HIGHWAY ADMINISTRATION
DATA SERVICES DIVISION

2022 HIGHWAY LOCATION REFERENCE

COUNTY: ALLEGANY
DISTRICT: 6
DATE: 1/17/2024
VERSION: 1.0

ROUTE NUMBER: US 40 AL

DIRECTION: WEST (NON INVENTORY)

| MILEPOINT | MILEPOINT DESCRIPTION |
|-----------------|--|
| 000.000 | EXIT #44 |
| 000.000 IS 68 | NATIONAL FREEWAY |
| 000.000 MD 639 | WILLOWBROOK RD (NB/L) |
| 000.007 IS 68 | NATIONAL FREEWAY (WB/L) |
| 000.040 RP 68 | RAMP 7 FR RAMP 2 (FR IS 68) TO US 40AL |
| 000.066 RP 68 | RAMP 2 FR IS 68 WB TO US 40AL NB |
| 000.116 MU 3270 | SHADES LA |
| 000.187 MU 2280 | MARION ST |
| 000.192 MU 3980 | YALE ST |
| 000.212 MU 3770 | WEBER ST |
| 000.447 MU 1530 | GOETHE ST |
| 000.550 MU 290 | BELLEVUE ST |
| 000.585 MU 940 | DECATUR ST |
| 000.607 MU 6710 | ALLEY #71 |
| 000.694 MU 6730 | ALLEY #73 |
| 000.721 MU 1510 | GLENN ST |
| 000.745 MU 6720 | ALLEY #72 |
| 000.765 MU 1430 | FULTON ST |
| 000.795 MU 6700 | ALLEY #70 |
| 000.815 MU 690 | CHARLES ST |
| 000.835 MU 6690 | ALLEY #69 |
| 000.850 MU 910 | DAVIDSON ST |
| 000.865 MU 1411 | FREDERICK ST #2 |
| 000.878 MU 1412 | FREDERICK ST |
| 000.889 MU 270 | BEDFORD ST |
| 000.902 MU 271 | BEDFORD ST (#3) |
| 000.941 MU 2820 | POLK ST |
| 001.045 MU 350 | BOND ST |
| 001.153 MU 1930 | KNOX ST |
| 001.205 MU 2435 | MILTON PL |
| 001.305 MU 6250 | ALLEY #25 |
| 001.325 MU 6260 | ALLEY #26 |

MARYLAND DEPARTMENT OF TRANSPORTATION
STATE HIGHWAY ADMINISTRATION
DATA SERVICES DIVISION

2022 HIGHWAY LOCATION REFERENCE

COUNTY: ALLEGANY
DISTRICT: 6
DATE: 1/17/2024
VERSION: 1.0

ROUTE NUMBER: US 40 AL

DIRECTION: WEST (NON INVENTORY)

| MILEPOINT | MILEPOINT DESCRIPTION |
|-------------------|-----------------------|
| 001.355 MU 3630 | VALLEY ST |
| 001.395 MU 2880 | PULASKI ST |
| 001.475 MU 2720 | PEAR ST |
| 001.495 MU 6130 | ALLEY #13 |
| 001.525 MU 6100 | ALLEY #10 |
| 001.555 MU 6072 | ALLEY 7 (#2) |
| 001.585 MU 1390 | FRANKLIN ST |
| 001.765 MU 2370 | N MECHANIC ST |
| 002.861 CO 402 | LOCUST GROVE RD |
| 002.887 MD 36 | MT SAVAGE RD |
| 003.015 MD 831 A- | OLD MT SAVAGE RD |
| 003.330 CO 396 | PARK AVE |
| 003.740 OP 287 | MC HENRY ST |
| 003.890 CO 393 | MILLER AVE |
| 003.910 CO 676 | LANE AVE |
| 003.987 CO 389 | KLOSTERMAN AVE |
| 004.037 CO 388 | KELSO DR |
| 004.137 CO 383 | C ST |
| 004.287 CO 382 | MILL ST |
| 004.337 CO 370 | BRADDOCK ST |
| 004.447 CO 756 | BRIDGE ST |
| 004.447 CO 843 | OLD CASH VALLEY RD |
| 004.537 CO 354 | LONG DR |
| 004.608 CO 724 | FAYETTE ST |
| 004.608 CO 356 | N WOODLAWN AVE |
| 004.789 CO 725 | N LAVALE ST |
| 004.789 CO 358 | S LAVALE ST |
| 004.979 CO 361 | MARY CT |
| 005.019 CO 352 | GRANT DR |
| 005.103 CO 351 | HOLLY AVE |
| 005.193 CO 350 | OAKLAWN AVE |
| 005.280 OP 117 | S WOODLAWN AVE |

MARYLAND DEPARTMENT OF TRANSPORTATION
STATE HIGHWAY ADMINISTRATION
DATA SERVICES DIVISION

2022 HIGHWAY LOCATION REFERENCE

COUNTY: ALLEGANY
DISTRICT: 6
DATE: 1/17/2024
VERSION: 1.0

ROUTE NUMBER: US 40 AL

DIRECTION: WEST (NON INVENTORY)

| MILEPOINT | MILEPOINT DESCRIPTION |
|-----------------|--|
| 005.333 CO 348 | HAROLD ST |
| 005.343 CO 347 | ROSELAWN AVE |
| 005.419 CO 346 | EAST ST |
| 005.449 CO 343 | LAVALE CT |
| 005.519 CO 341 | LAVALE BLVD |
| 005.539 CO 344 | WEST ST |
| 005.579 CO 338 | PARKSIDE BLVD |
| 005.699 CO 337 | WARFIELD PL |
| 005.819 OP 113 | LOCUST AVE |
| 005.829 CO 722 | BANE ST |
| 005.879 CO 721 | ASBURY AVE |
| 005.899 CO 335 | HELMAN DR |
| 006.029 MD 658 | CAMPGROUND RD |
| 006.029 OP 136 | CÜPLER DR |
| 006.503 RP 68 | RAMP 3 FR RAMP 2 (FR IS 68) TO US 40AL |
| 006.846 MD 53 | WINCHESTER RD (NB/L) |
| 006.854 MD 53 | WINCHESTER RD |
| 007.500 CO 279 | RED HILL RD |
| 008.606 | ATR STATION #0026 |
| 009.735 CO 140 | PINEY MT RD |
| 009.766 MD 743 | OLD NATIONAL PIKE |
| 010.045 MD 638 | PARKERSBURG RD |
| 010.189 CO 700 | PORTER RD |
| 010.266 OP 467 | ECKHART SCHOOL RD |
| 010.905 MD 36 | MAIN ST |
| 010.965 MD 36 | MAIN ST |
| 010.969 MD 36 | MAIN ST |
| 010.974 MU 310 | JENKINS ST |
| 010.974 MD 36 | MAIN ST |
| 010.988 MU 75 | DR GRASMICK LN |
| 010.988 MD 36 | MAIN ST |
| 010.990 MU 8120 | ALLEY 12 |

MARYLAND DEPARTMENT OF TRANSPORTATION
STATE HIGHWAY ADMINISTRATION
DATA SERVICES DIVISION

2022 HIGHWAY LOCATION REFERENCE

COUNTY: ALLEGANY
DISTRICT: 6
DATE: 1/17/2024
VERSION: 1.0

ROUTE NUMBER: US 40 AL

DIRECTION: WEST (NON INVENTORY)

| MILEPOINT | | MILEPOINT DESCRIPTION |
|-----------|---------|-----------------------|
| 010.990 | MD 36 | MAIN ST |
| 011.016 | MD 36 | MAIN ST |
| 011.016 | MU 530 | VICTORIA LA |
| 011.194 | MD 36 | MAIN ST |
| 011.194 | MU 475 | SLEEMAN ST |
| 011.204 | MU 70 | BARNARD ST |
| 011.204 | MD 36 | MAIN ST |
| 011.363 | MU 160 | CEMETERY RD |
| 011.363 | MD 36 | MAIN ST |
| 011.407 | MD 36 | MAIN ST |
| 011.407 | MU 410 | MT VERNON ST |
| 011.443 | MD 36 | MAIN ST |
| 011.479 | MD 936 | GRANT ST |
| 011.479 | MD 36 | MAIN ST |
| 011.515 | MU 320 | LEE ST |
| 011.515 | MD 36 | MAIN ST |
| 011.525 | MU 8100 | ALLEY #10 |
| 011.525 | MD 36 | MAIN ST |
| 011.567 | MU 8090 | ALLEY #9 |
| 011.567 | MD 36 | MAIN ST |
| 011.594 | MU 8080 | ALLEY #8 |
| 011.594 | MD 36 | MAIN ST |
| 011.624 | MU 120 | BOWERY ST |
| 011.624 | MD 36 | MAIN ST |
| 011.646 | MU 60 | BAPTIST ST |
| 011.646 | MD 36 | MAIN ST |
| 011.674 | MU 8190 | ALLEY #19 |
| 011.674 | MD 36 | MAIN ST |
| 011.714 | MU 180 | CENTER ST |
| 011.714 | MD 36 | MAIN ST |
| 011.734 | MU 222 | DEPOT ST |
| 011.734 | MD 36 | MAIN ST |

MARYLAND DEPARTMENT OF TRANSPORTATION
STATE HIGHWAY ADMINISTRATION
DATA SERVICES DIVISION

2022 HIGHWAY LOCATION REFERENCE

COUNTY: ALLEGANY
DISTRICT: 6
DATE: 1/17/2024
VERSION: 1.0

ROUTE NUMBER: US 40 AL

DIRECTION: WEST (NON INVENTORY)

MILEPOINT MILEPOINT DESCRIPTION

| | | |
|---------|----------|----------------|
| 011.744 | MD 36 | MAIN ST |
| 011.744 | MU 350 | MAPLE ST |
| 011.804 | MD 36 | MAIN ST |
| 011.804 | MU 520 | UHL ST |
| 011.901 | MU 8240 | ALLEY #24 |
| 011.901 | MU 140 | BROADWAY |
| 011.901 | MD 36 | MAIN ST |
| 011.944 | MD 36 | N WATER ST |
| 011.944 | MU 560 | WATER ST |
| 012.064 | MU 100 | BEALLS LA |
| 012.082 | MU 8550 | ALLEY #55 |
| 012.130 | MU 200 | CHESTNUT ST |
| 012.200 | MU 325 | LEMMERTS ALLEY |
| 012.263 | MU 8210 | N HIGH ST |
| 012.273 | MU 280 | HIGH ST |
| 012.322 | MU 8220 | ALLEY #22 |
| 012.355 | MU 8560 | ALLEY #56 |
| 012.375 | MU 8230 | ALLEY #23 |
| 012.455 | MU 40 | ARMSTRONG AVE |
| 012.465 | MU 242 | FEDERAL ST #2 |
| 012.545 | MU 150 | C ST |
| 012.577 | MU 590 | WENKS LA |
| 012.620 | MU 470 | SHAW ST |
| 012.720 | OP 233 | TISDALE ST |
| 013.000 | CO 175 | CATHERINE ST |
| 013.400 | CO 174 | KEMP DR |
| 013.475 | MU 206 | CLIFTON TERR |
| 014.068 | | GARRETT CO/L |
| 014.068 | US 40 AL | NATIONAL PIKE |

MARYLAND DEPARTMENT OF TRANSPORTATION
STATE HIGHWAY ADMINISTRATION
DATA SERVICES DIVISION

2022 HIGHWAY LOCATION REFERENCE

COUNTY: ALLEGANY
DISTRICT: 6
DATE: 1/17/2024
VERSION: 1.0

ROUTE NUMBER: US 220

DIRECTION: SOUTH (NON INVENTORY)

| MILEPOINT | MILEPOINT DESCRIPTION |
|-------------------|----------------------------------|
| 000.000 | PENNSYLVANIA ST/L |
| 000.040 MD 807 C- | NO NAME |
| 000.120 MD 807 D- | PINE RIDGE RD |
| 000.600 MD 807 E- | SMOUSES MILL RD |
| 002.110 CO 455 | BEALLS MILL RD |
| 002.880 CO 454 | MASON RD |
| 003.395 RP 68 | RAMP 8 FR US 220 SB TO IS 68 WB |
| 003.705 IS 68 | NATIONAL FREEWAY (WB/L) |
| 003.719 IS 68 | NATIONAL FREEWAY |
| 003.740 MD 144 | ALI GHAN RD |
| 003.740 | BEGIN X-REF W/IS 68 |
| 008.460 | END X-REF W/IS 68 |
| 008.460 | EXIT #42 |
| 008.460 MU 1570 | GREENE ST (SB/L) |
| 008.474 IS 68 | NATIONAL FREEWAY |
| 008.610 RP 68 | RAMP 6 FR IS 68 EB TO US 220 SB |
| 009.420 CO 863 | UPPER POTOMAC INDUSTRIAL PARK ST |
| 009.750 CO 304 | MILNOR AVE |
| 009.780 CO 321 | APOLLO AVE |
| 009.870 CO 305 | ASH AVE |
| 009.930 CO 306 | ASPEN AVE |
| 009.990 CO 307 | ROBINETTE AVE |
| 010.130 CO 862 | N CRESAP ST |
| 010.170 CO 283 | APRIL AVE |
| 010.180 CO 310 | HICKORY AVE |
| 010.270 CO 312 | DOGWOOD AVE |
| 010.310 CO 295 | LONG AVE |
| 010.335 CO 314 | ELM AVE |
| 010.415 CO 315 | PECAN AVE |
| 010.625 OP 267 | BUNTING ST |
| 010.705 CO 316 | WILLOW AVE |
| 010.825 CO 317 | DIVISION ST |

MARYLAND DEPARTMENT OF TRANSPORTATION
STATE HIGHWAY ADMINISTRATION
DATA SERVICES DIVISION

2022 HIGHWAY LOCATION REFERENCE

COUNTY: ALLEGANY
DISTRICT: 6
DATE: 1/17/2024
VERSION: 1.0

ROUTE NUMBER: US 220

DIRECTION: SOUTH (NON INVENTORY)

| MILEPOINT | | MILEPOINT DESCRIPTION |
|-----------|--------|-----------------------|
| 010.975 | CO 298 | EAGLE AVE |
| 011.070 | CO 320 | ZENNIA AVE |
| 011.090 | CO 300 | JADE ST |
| 011.160 | CO 293 | MOSS AVE |
| 011.190 | CO 284 | MULBERRY AVE |
| 011.330 | CO 285 | IRIS AVE |
| 011.360 | CO 289 | PRIMROSE ST |
| 011.410 | CO 288 | ORCHID ST |
| 011.480 | OP 351 | NORWOOD ST |
| 011.550 | OP 86 | FALL AVE |
| 012.300 | CO 836 | ARNEL AVE |
| 012.790 | CO 256 | PIONEER ST |
| 012.845 | CO 253 | DARROWS LA |
| 012.892 | CO 250 | OAKWOOD ST |
| 012.965 | MD 636 | WARRIOR DR |
| 012.975 | CO 249 | WOOD ST |
| 013.015 | CO 246 | HOWARD ST |
| 013.065 | CO 248 | POTOMAC ST |
| 013.145 | CO 245 | MAIN ST |
| 013.155 | OP 497 | MAIN ST |
| 013.255 | CO 239 | WINCHESTER RD |
| 013.325 | CO 271 | BELL ST |
| 013.405 | CO 241 | LEE ST |
| 013.580 | CO 269 | LONE OAK RD |
| 013.615 | CO 820 | WYOMING AVE |
| 014.090 | OP 364 | CEDARWOOD DR |
| 014.125 | CO 267 | LOUISE DR |
| 014.240 | OP 65 | LAURA LA |
| 014.330 | CO 266 | OLD LAKE DR |
| 014.420 | CO 262 | STONE FIELD LA |
| 014.510 | CO 264 | ROBERTSON LA |
| 014.712 | CO 713 | BARTON BLVD |

MARYLAND DEPARTMENT OF TRANSPORTATION
STATE HIGHWAY ADMINISTRATION
DATA SERVICES DIVISION

2022 HIGHWAY LOCATION REFERENCE

COUNTY: ALLEGANY
DISTRICT: 6
DATE: 1/17/2024
VERSION: 1.0

ROUTE NUMBER: US 220

DIRECTION: SOUTH (NON INVENTORY)

| MILEPOINT | | MILEPOINT DESCRIPTION |
|-----------|-----------|-----------------------|
| 014.718 | CO 713 | BARTON BLVD (SB/L) |
| 014.900 | CO 238 | PINTO RD |
| 014.960 | OP 376 | TIN SHOP RD |
| 015.000 | CO 237 | NINERS LA |
| 015.040 | OP 458 | JARED RD |
| 015.489 | MD 956 | PATRIOT PKWY |
| 016.475 | CO 885 | BARTON PARK DR |
| 016.710 | OP 432 | EMILY ST |
| 016.710 | OP 433 | WIL MAR LA |
| 016.820 | OP 58 | HAWK ST |
| 016.900 | OP 56 | BIERS LA |
| 016.960 | OP 431 | DAVIS LA |
| 017.200 | OP 430 | MERRILL LA |
| 017.200 | OP 353 | SUMMER FIELD LA |
| 017.500 | OP 354 | SKIPTON LA |
| 017.700 | OP 429 | MEADOW DR |
| 017.730 | OP 54 | MAPLE LA |
| 017.740 | OP 428 | MILLER AVE |
| 017.855 | CO 236 | RAWLINGS HEIGHTS DR |
| 017.966 | CO 638 | LLEWELLYN AVE |
| 017.976 | OP 427 | SUN VALLEY DR |
| 018.056 | CO 655 | CHURCH ST |
| 018.180 | CO 811 | CONDA WAY |
| 018.180 | CO 235 | RAWLINGS LA |
| 018.330 | OP 426 | HANSEL DR |
| 018.330 | OP 48 | LILAC CT |
| 018.385 | OP 425 | COLLINS DR |
| 018.750 | MD 830 B- | NO NAME |
| 019.250 | CO 234 | FORT HILL RIDGE RD |
| 021.110 | CO 779 | WAXLER CEMETERY RD |
| 021.357 | OP 46 | MIDDLE RIDGE RD |
| 021.970 | OP 115 | CARMAN DR |

MARYLAND DEPARTMENT OF TRANSPORTATION
STATE HIGHWAY ADMINISTRATION
DATA SERVICES DIVISION

2022 HIGHWAY LOCATION REFERENCE

COUNTY: ALLEGANY
DISTRICT: 6
DATE: 1/17/2024
VERSION: 1.0

ROUTE NUMBER: US 220

DIRECTION: SOUTH (NON INVENTORY)

| MILEPOINT | | MILEPOINT DESCRIPTION |
|-----------|-----------|-----------------------|
| 022.110 | OP 45 | VAN PELT DR |
| 022.440 | OP 44 | TOMS HOLLOW RD |
| 023.555 | CO 233 | DAWSON CEMETERY RD |
| 024.060 | MD 830 A- | NO NAME |
| 024.710 | OP 43 | PLACID LA |
| 024.800 | OP 42 | CIR HILL RD |
| 024.836 | OP 42 | CIR HILL RD |
| 025.113 | OP 489 | SCOTCH PINE RD |
| 025.360 | OP 358 | CEROBIA LN |
| 025.477 | CO 229 | RED ROCK LA |
| 025.570 | CO 232 | 21ST BRIDGE RD |
| 025.880 | MD 135 A- | CROOKS AVE |
| 025.880 | CO 229 | RED ROCK LA |
| 026.040 | CO 228 | BURKE HILL RD |
| 026.345 | MD 135 A- | CROOKS AVE |
| 026.603 | CO 226 | DORCHESTER AVE |
| 026.754 | MD 135 B- | CHESAPEAKE AVE |
| 026.810 | MD 135 | QUEENS POINT RD |
| 026.945 | | WEST VIRGINIA ST/L |