

HNI OVERVIEW

1.0 BACKGROUND

The Highway Needs Inventory (HNI) is a technical reference and planning document which identifies highway improvements to serve existing and projected population and economic activity in the State as well as address safety and structural problems that warrant major construction or reconstruction.

The projects identified in this document represent only an acknowledgment of need based on technical analysis and adopted local and regional transportation plans. **The HNI is not a construction program, and inclusion of a project does not represent a commitment to implementation.** The HNI is not financially constrained nor is it based on revenue forecasts.

The HNI may be considered as a compilation of projected major highway deficiencies. It is important to note that only a portion of the projects in this document will be addressed in the future through selective capital improvements. Many of these needs will remain unfulfilled because the Department does not anticipate that the gap between needs and resources can ever be completely closed, even with the infusion of new revenue.

2.0 LEGAL BASIS OF THE HNI

The development of the HNI is required under Transportation Article 8 of the Annotated Code of Maryland. Title 8, section 610 defines the HNI as "...an identification of needs for highway projects, based on latest evaluation of highway conditions and transportation needs..."

Section 611 further requires that "in calendar year 1979 and in each second year following, the Administration, following an assessment of the highway conditions and transportation needs of this State, shall prepare those proposed modifications of the highway needs inventory that it considers necessary."

3.0 SCOPE OF HNI

The HNI is based on a technical evaluation of highway conditions. The general scope and approximate cost of needed highway improvements in this document are based on the application of reasonable design standards. However, this does not preclude further considerations of alternative solutions to the problem, or the "no build" option. Ultimately, more detailed project planning studies would be conducted on potential projects to determine more precise cost estimates and acceptable solutions to the identified need. The HNI lists only major capital construction projects which entail a significant increase in traffic capacity, extensive right-of-way, high cost or major impact.

Low cost capital improvements, otherwise known as “system preservation projects” such as resurfacing, safety and spot improvements, commuter parking, beautification, bridge rehabilitation/reconstruction, drainage improvements, rail crossing elimination, traffic control improvements, and emergency work are not included in the HNI. These projects are included in the annual update of the Department’s Consolidated Transportation Program (CTP). Often these relatively low cost improvements serve to correct localized problems and to extend the time before major modernization of the facility becomes necessary. System preservation projects may in some cases result in an indefinite deferral of a major project.

4.0 ROLE OF THE HNI IN THE PLANNING PROCESS

The Maryland Department of Transportation’s planning process affects all modes and covers all aspects from policy/system planning and program development through detailed project planning and implementation. The key planning documents developed by the Department to establish the priority of various proposed highway improvements are as follows: (1) State Report on Transportation (SRT); (2) Maryland Transportation Plan (MTP); and (3) the Consolidated Transportation Program (CTP).

The HNI serves as a technical reference and reflection of these planning documents. In addition, the Department participates in the development of local and regional transportation plans which are the responsibility of local and regional planning agencies.

5.0 HNI TERMINOLOGY

There are 31,546 center line miles of roadway in the state of Maryland. Of this total, the Maryland Department of Transportation State Highway Administration (MDOT SHA) maintains 5,211 center line miles (16.5%). Although this represents less than 20 percent of the total miles of roadways in the state, these highways account for approximately 70% of the total vehicle miles of travel in the state. The 5,211 miles of highways maintained by the MDOT SHA are categorized for funding purposes as Primary and Secondary highways.

5.1 Primary System

The State Primary System consists of approximately 23 percent of the total State maintained road mileage. The State Primary System was originally adopted in 1972 and revised in 1978 in accordance with provisions of State law. The Primary System serves the state in the same manner as the Interstate System serves the nation. It has been a policy of the Department to develop the Primary System with a maximum practical degree of access control in order to provide safety to the motorist.

5.2 Secondary System

The Secondary System is a network of State routes which serve inter-regional and localized traffic. This network consists of approximately 77% of the total state maintained roadways and provides feeder and support functions to the Primary System. It also complements county highway systems.

6.0 IMPROVEMENT TYPES

For projects in the Consolidated Transportation Plan (CTP), the specific improvement type identified is also shown in the HNI. Improvement types shown for other projects in the HNI are categorical rather than specific, pending project planning studies. The project planning studies may lead to the selection of a “no build” option or a different improvement type than shown in the HNI.

The improvement types used in the HNI may entail significant right-of-way acquisition, significant increases in capacity and/or significant environmental impact. The basic improvement types used in the HNI are described as follow:

6.1 Reconstruction

These are improvements where old pavement and appurtenances such as drainage structures are removed and replaced or substantially modified. Such reconstruction may apply to the existing number of lanes or dualization, adding or modifying interchanges or existing highway on the same alignment.

6.2 Construction

These are improvements of a totally new facility and appurtenances, including bridges. A new facility will generally provide a highway where none exists, or an alternate facility to an existing highway that will remain open and continue to serve through traffic.

6.3 Access Control Improvement

Control of access by definition is where the ingress and egress to abutting land, onto and/or across the highway is fully or partially restricted by public authority. Highway access can be controlled as follows:

6.3.1 Full Control

This gives preference to through traffic by providing grade separation interchanges with selected public roads only and by prohibiting intersecting at-grade and direct private driveway connections.

6.3.2 Partial Control

This gives preference to through traffic to a degree that, in addition to or in lieu of interchanges with major public roads, there may be selected at-grade intersections to public streets only.

6.3.3 Uncontrolled Access

This allows the number of points of ingress and egress to be limited only by control over the placement and the geometric design of connections as necessary for the safety of the traveling public.

6.4 Lane Definitions

The specific number of lanes is referenced only for two lane highways in the HNI, and any highway improvement needing more than two lanes is generally referred to as “multi-lane”. Where the case for a multi-lanes improvement is more firmly established; the following terms may be used:

6.4.1 Divided Highway.

This is a multi-lane highway where opposing roadways are separated by a median or barrier.

6.4.2 Freeway.

This is divided highway, usually serving a principal arterial function, providing for unrestricted through traffic movement and full control of access (called an expressway under current Maryland law).

7.0 COST ESTIMATES

Cost estimates for prospective improvements are approximate, and are based on likely improvement types. The estimates are not detailed engineering estimates nor do they reflect substantive engineering analysis. These cost estimates do not imply fixed decisions, nor do they preclude alternative solutions to the problem. They merely provide the basis for a general appraisal of the total cost of all highway needs, as well as some idea of the distribution of highway needs across the State.



HIGHWAY NEEDS INVENTORY

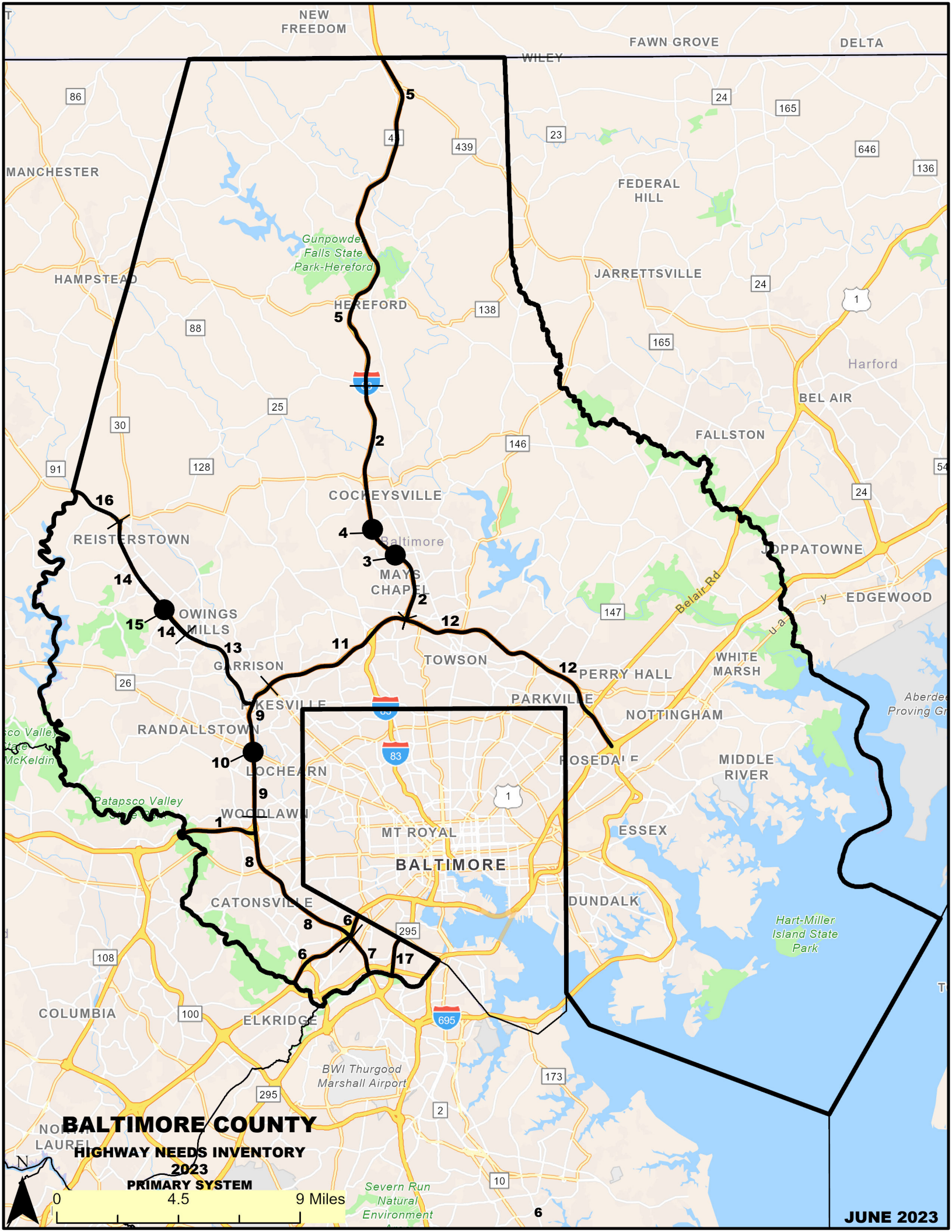
Revised 2023

BALTIMORE

Prepared by:
REGIONAL AND INTERMODAL PLANNING DIVISION
OFFICE OF PLANNING AND PRELIMINARY ENGINEERING
Maryland Department of Transportation
STATE HIGHWAY ADMINISTRATION



CONTENTS:
PRIMARY
SECONDARY



NEW FREEDOM

FAWN GROVE

DELTA

WILEY

86

5

24

165

646

136

MANCHESTER

FEDERAL HILL

HAMPSTEAD

Gunpowder Falls State Park-Hereford

JARRETTSVILLE

HEREFORD

439

23

1

88

5

138

165

24

Harford

30

25

146

FALLSTON

BEL AIR

91

128

COCKEYSVILLE

4

Baltimore

3

MAYS CHAPEL

FALLSTON

24

16

REISTERSTOWN

14

OWINGS MILLS

15

14

GARRISON

11

TOWSON

12

PERRY HALL

WHITE MARSH

24

JOPPATOWNE

EDGEWOOD

26

RANDALLSTOWN

WYKESVILLE

9

TOWSON

PARKVILLE

NOTTINGHAM

MIDDLE RIVER

RANDALLSTOWN

LOCHEARN

10

MT ROYAL

BALTIMORE

ROSEDALE

ESSEX

Patapsco Valley State Park-McKeldin

WOODLAW

1

CATONSVILLE

8

BALTIMORE

DUNDALK

Hart-Miller Island State Park

108

6

7

17

COLUMBIA

100

ELKRIDGE

BWI Thurgood Marshall Airport

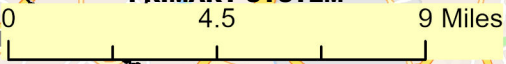
173

BALTIMORE COUNTY

HIGHWAY NEEDS INVENTORY

2023

PRIMARY SYSTEM



Severn Run Natural Environment

JUNE 2023

HIGHWAY NEEDS INVENTORY
BALTIMORE COUNTY – PRIMARY ROUTES
REVISED 2023

Map Reference 1, IS 70, Interstate 70 from the Howard County line to I-695, 2.9 miles in length, to undergo Interstate reconstruction at a cost of \$54,500,000.

Map Reference 2, IS 83, Harrisburg Expressway from I-695 to Belfast Road, 9.7 miles in length, to undergo freeway reconstruction at a cost of \$223,500,000.

Map Reference 3, IS 83, Harrisburg Expressway at Padonia Road, 0.5 miles in length, to undergo interchange reconstruction at a cost of \$95,900,000.

Map Reference 4, IS 83, Harrisburg Expressway at Warren Road Extended, 0.5 miles in length, to undergo interchange reconstruction at a cost of \$100,700,000.

Map Reference 5, IS 83, Harrisburg Expressway from Belfast Road to the Pennsylvania line, 13.5 miles in length, to undergo freeway reconstruction at a cost of \$229,400,000.

Map Reference 6, IS 95 from the Howard County line to the Baltimore City line, 3.6 miles in length, to undergo freeway reconstruction at a cost of \$85,200,000.

Map Reference 7, IS 695, Baltimore Beltway from the Anne Arundel County line to I-95, 1.6 miles in length, to undergo freeway reconstruction at a cost of \$633,400,000.

Map Reference 8, IS 695, Baltimore Beltway from I-95 to MD 122, 6.1 miles in length, to undergo freeway reconstruction at a cost of \$792,800,000.

Map Reference 9, IS 695, Baltimore Beltway from MD 122 to MD 140, 5.3 miles in length, to undergo freeway reconstruction at a cost of \$163,500,000.

Map Reference 10, IS 695, Baltimore Beltway at MD 26, 0.5 miles in length, to undergo interchange reconstruction at a cost of \$108,200,000.

Map Reference 11, IS 695, Baltimore Beltway from MD 140 to I-83 North, 5.9 miles in length, to undergo freeway reconstruction at a cost of \$416,200,000.

Map Reference 12, IS 695, Baltimore Beltway from I-83 North to I-95 East, 9.8 miles in length, to undergo freeway reconstruction at a cost of \$698,500,000.

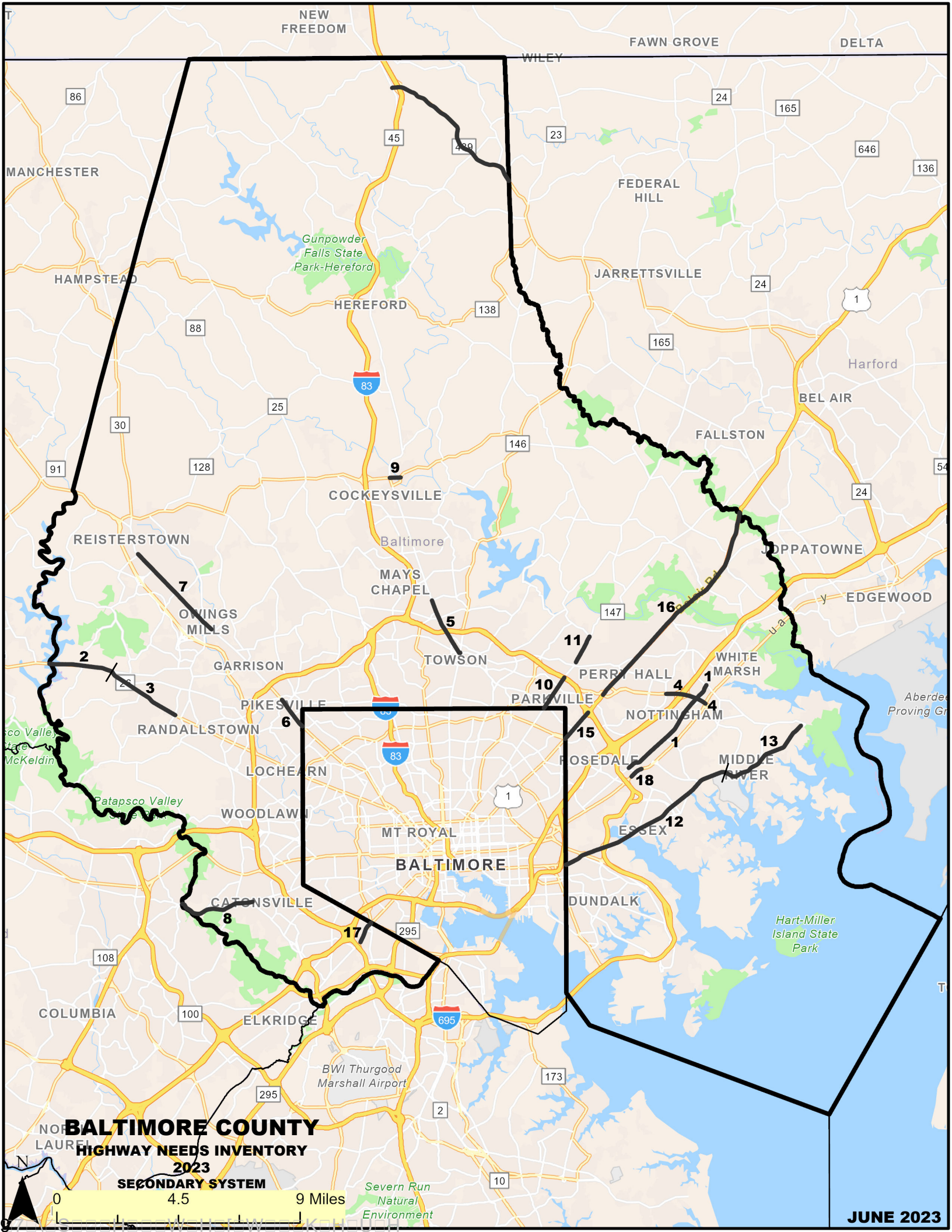
Map Reference 13, IS 795, Northwest Expressway from I-695 to MD 940, 3.9 miles in length, to undergo freeway reconstruction at a cost of \$146,800,000.

Map Reference 14, IS 795, Northwest Expressway from MD 940 to MD 140, 5.1 miles in length, to undergo freeway reconstruction at a cost of \$85,800,000.

Map Reference 15, IS 795, Northwest Expressway at Dolfield Boulevard, 0.5 miles in length, to undergo interchange construction at a cost of \$148,900,000.

Map Reference 16, MD 140, Westminster Pike from I-795 to the Carroll County line, 2.1 miles in length, to undergo multi-lane reconstruction at a cost of \$28,400,000.

Map Reference 17, MD Route 295, Baltimore-Washington Parkway from the Anne Arundel County line to the Baltimore City line, 1.4 miles in length, to undergo freeway reconstruction at a cost of \$223,000,000.



NEW FREEDOM

FAWN GROVE

DELTA

WILEY

86

45

24

165

646

136

MANCHESTER

FEDERAL HILL

HAMPSTEAD

HEREFORD

JARRETTSVILLE

24

88

138

165

1

30

25

146

FALLSTON

Harford

BEL AIR

91

128

24

REISTERSTOWN

COCKEYSVILLE

JOPPATOWNE

7
OWINGS MILLS

5
MAYS CHAPEL

16

EDGEWOOD

2

GARRISON

TOWSON

11

147

WHITE MARSH

RANDALLSTOWN

PIKESVILLE

10
PARKVILLE

PERRY HALL

1

Aberdeen Proving Ground

LOCHEARN

15
ROSEDALE

NOTTINGHAM

13

Patapsco Valley State Park
McKeldin

WOODLAW

MT ROYAL

18
ESSEX

MIDDLE RIVER

CATONSVILLE

BALTIMORE

DUNDALK

Hart-Miller Island State Park

108

100

295

12

COLUMBIA

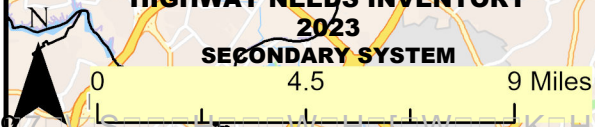
ELKRIDGE

BWI Thurgood Marshall Airport

173

BALTIMORE COUNTY
HIGHWAY NEEDS INVENTORY
2023

SECONDARY SYSTEM



Severn Run Natural Environment

JUNE 2023

HIGHWAY NEEDS INVENTORY
BALTIMORE COUNTY – SECONDARY ROUTES
REVISED 2023

Map Reference 1, MD Route 7, Philadelphia Road from Rossville Boulevard to Cowenton Avenue, 4.3 miles in length, to undergo multi-lane urban reconstruction at a cost of \$269,900,000.

Map Reference 2, MD Route 26, Liberty Road from the Carroll County line to Lyons Mill Road, 2.3 miles in length, to undergo multi-lane urban reconstruction at a cost of \$68,500,000.

Map Reference 3, MD Route 26, Liberty Road from Lyons Mill Road to Offutt Road, 2.9 miles in length, to undergo multi-lane urban reconstruction at a cost of \$97,300,000.

Map Reference 4, MD Route 43, White Marsh Boulevard from Honeygo Boulevard to US 40, 1.5 miles in length, to undergo interchange construction/reconstruction at a cost of \$311,300,000.

Map Reference 5, MD Route 45, York Road from MD 146 to Ridgely Road, 2.3 miles in length, to undergo multi-lane urban reconstruction at a cost of \$63,600,000.

Map Reference 6, MD Route 140, Reisterstown Road from the Baltimore City line to Old Court Road, 1.3 miles in length, to undergo multi-lane urban reconstruction at a cost of \$38,300,000.

Map Reference 7, MD Route 140, Reisterstown Road from Painters Mill Road to Chartley Drive, 3.9 miles in length, to undergo multi-lane urban reconstruction at a cost of \$92,500,000.

Map Reference 8, MD Route 144, Frederick Road from the Howard County line to MD 166, 2.9 miles in length, to be reconstructed as a 2-lane roadway at a cost of \$90,100,000.

Map Reference 9, MD Route 145 Relocated, Ashland/Paper Mill Road Relocated from MD 45 at Shawan Road to Hunters Run Drive, 0.8 miles in length, to be constructed as a 2-lane roadway at a cost of \$33,600,000.

Map Reference 10, MD Route 147, Harford Road from the Baltimore City line to I-695, 1.4 miles in length, to undergo multi-lane urban reconstruction at a cost of \$60,500,000.

Map Reference 11, MD Route 147, Harford Road from north of Joppa Road to Cub Hill Road, 1.2 miles in length, to undergo multi-lane reconstruction at a cost of \$47,800,000.

Map Reference 12, MD Route 150, Eastern Avenue/Eastern Boulevard from the Baltimore City line to MD 43 Extended, 7.0 miles in length, to undergo multi-lane reconstruction at a cost of \$210,000,000.

Map Reference 13, MD Route 150, Eastern Avenue/Eastern Boulevard from MD 43 Extended to Ebenezer Road, 3.6 miles in length, to undergo multi-lane reconstruction at a cost of \$194,000,000.

Map Reference 14, MD Route 439, Old York Road from MD 45 to the Harford County line, 6.0 miles in length, to be reconstructed as a 2-lane roadway at a cost of \$86,300,000.

Map Reference 15, US Route 1, Belair Road from the Baltimore City line to I-695, 1.3 miles in length, to undergo multi-lane urban reconstruction at a cost of \$40,500,000.

Map Reference 16, US Route 1, Belair Road from MD 43 to the Harford County line, 8.7 miles in length, to undergo multi-lane reconstruction at a cost of \$332,600,000.

Map Reference 17, US Route 1 Alternate, Washington Boulevard from 0.2 miles north of I-695 to the Baltimore City line, 1.0 miles in length, to undergo multi-lane reconstruction at a cost of \$30,000,000.

Map Reference 18, US Route 40, Pulaski Highway at Rossville Boulevard, 0.5 miles in length, to undergo interchange construction at a cost of \$162,600,000.