

2020

Calendar Year

HIGHWAY LOCATION REFERENCE

Data as of December 31, 2020

CAROLINE

COUNTY

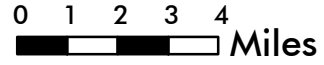
SHA DISTRICT #2

CO



CAROLINE COUNTY HIGHWAY LOCATION REFERENCE 2021

Prepared by the
Maryland Department of Transportation
STATE HIGHWAY ADMINISTRATION
DATA SERVICES DIVISION



Data as of December 31, 2020

DELAWARE



STATEWIDE GRID MAP KEY

			E16A
E15D			E16C
F15B			F16A
F15D		F16C	F16D
G15B		G16A	G16B
G15C	G15D	G16C	G16D
H15A	H15B	H16A	H16B
H15D	H16C	H16D	

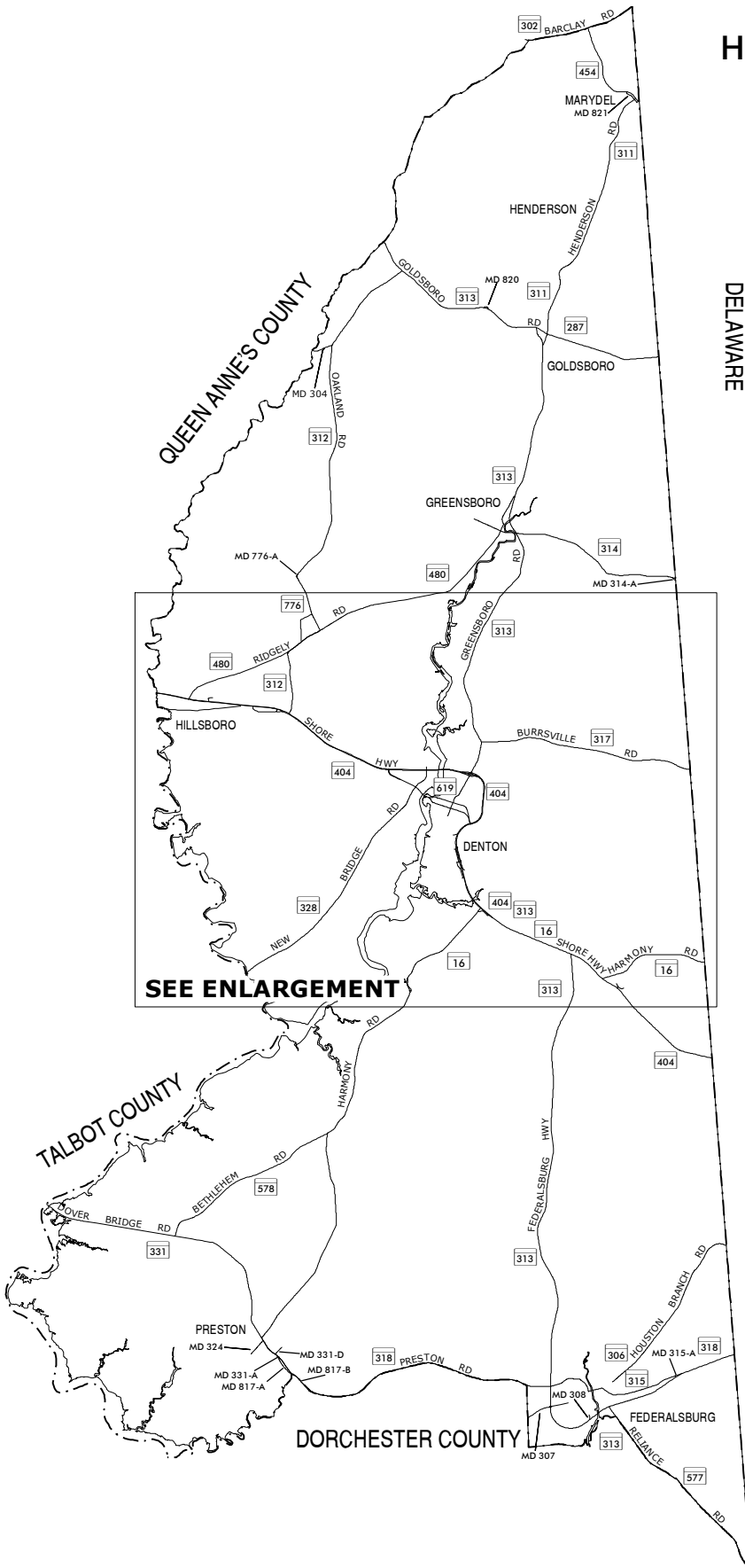
LEGEND

- Interstate Highway
- US Highway
- State Highway

The information in these maps is provided as a public service by the Maryland Department of Transportation State Highway Administration (MDOT SHA).

NOTICE

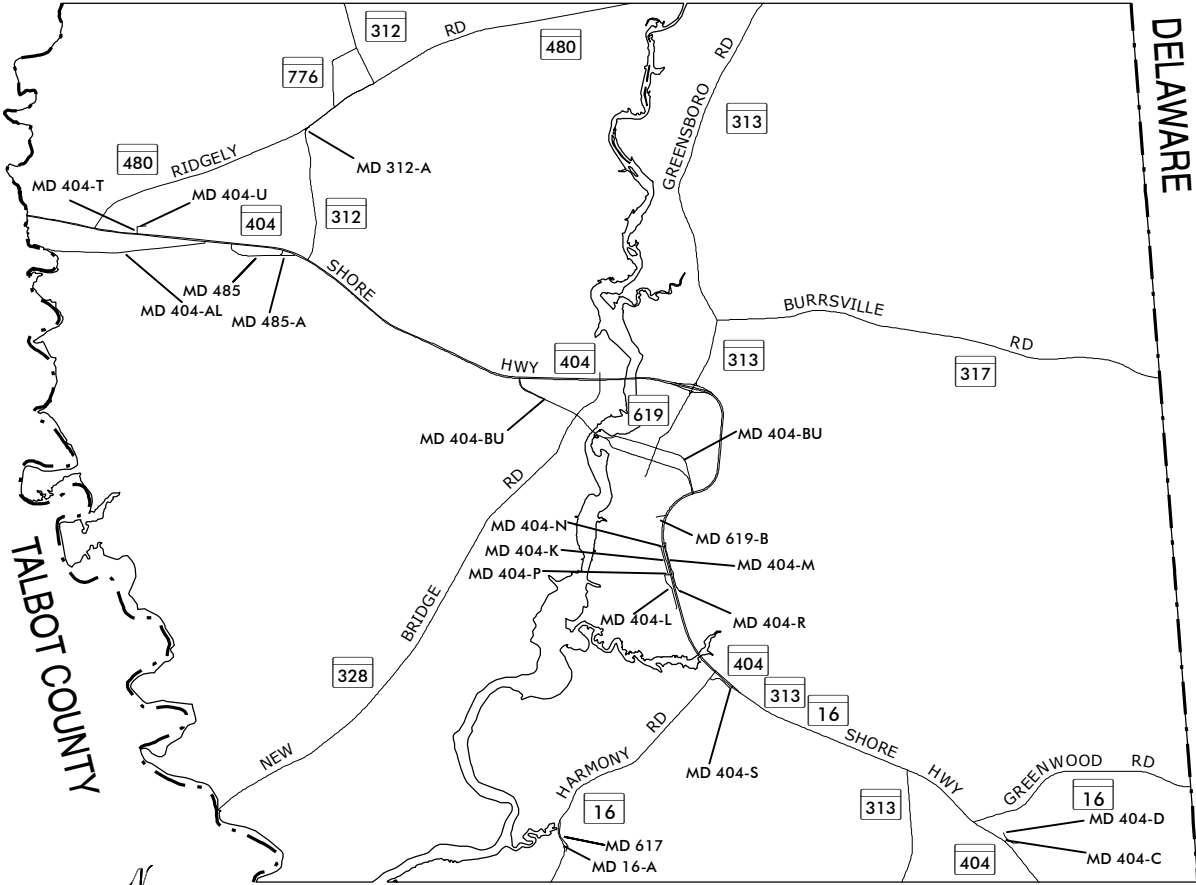
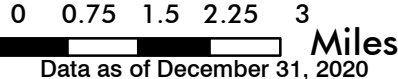
Restriction of Liability:
MDOT SHA makes no claims, promises or guarantees about the accuracy, completeness, or adequacy of the contents of these maps and expressly disclaims liability for any errors and omissions in the contents of these documents. For more detailed maps, please contact: SHA_State_Local_DG@mdot.maryland.gov



CAROLINE COUNTY ENLARGEMENT HIGHWAY LOCATION REFERENCE 2021

Prepared by the
Maryland Department of Transportation

STATE HIGHWAY ADMINISTRATION
DATA SERVICES DIVISION



DELAWARE

TALBOT COUNTY



LEGEND

- Interstate Highway
- US Highway
- State Highway

The information in these maps is provided as a public service by the Maryland Department of Transportation State Highway Administration (MDOT SHA).

NOTICE

Restriction of Liability:
MDOT SHA makes no claims, promises or guarantees about the accuracy, completeness, or adequacy of the contents of these maps and expressly disclaims liability for any errors and omissions in the contents of these documents. For more detailed maps, please contact: SHA_State_Local_DG@mdot.maryland.gov

ROUTE ALERT LIST

CAROLINE COUNTY

none

MARYLAND DEPARTMENT OF TRANSPORTATION
STATE HIGHWAY ADMINISTRATION
DATA SERVICES DIVISION

2020 HIGHWAY LOCATION REFERENCE

COUNTY: CAROLINE
DISTRICT: 2
DATE: 10/28/2021
VERSION:1.0

ROUTE NUMBER: MD 16
DIRECTION: (INVENTORY)

ROAD NAME	FUNCTIONAL CLASS	STATE SYSTEM	NHS	MAINTENANCE	MILEPOINT	MILEPOINT DESCRIPTION	MEDIAN TYPE	MARKED LANES	AADT
					000.000	DORCHESTER CO/L	NONE		0
					000.000	X-REF W/ MD 331			
					000.000	X-REF W/ MD 331 - DORCHESTER CO/L			
HARMONY RD					000.033 MD 331	PRESTON RD			
					000.057 MD 817 A	LINCHESTER RD			
					000.057 MD 331	PRESTON RD			
					000.479 MD 817 A	LINCHESTER RD			
					000.479 MD 331	MAIN ST			
					000.565 MD 331 A	LINCHESTER RD			
					000.565 MD 331	MAIN ST			
					000.610 MD 331	MAIN ST			
					000.610 MD 331 D	PAYNE RD			
					000.762 MU 10	BACKLANDING RD			
					000.762 MD 331	MAIN ST			
					000.807 MD 331	MAIN ST			
					000.857 MD 331	MAIN ST			
					000.907 MD 331	MAIN ST			
					000.962 MD 331	MAIN ST			
					000.962 MU 70	NOBLE AVE			
					001.022 MD 331	MAIN ST			
					001.022 MD 324	MAPLE AVE			
					001.022 MU 55	MESSICK AVE			
					001.086 MU 50	CHAMBERS ST			
					001.086 MD 331	MAIN ST			
	R -Major Collector	STATE SECONDARY		State Highway Agency	001.100	END X-REF W/ MD 331		2	1,304
					001.100 MD 331	MAIN ST			
					001.180 MU 15	CAR O LIN CT			
					002.240 CO 203	BRUNKHORST RD			
					002.370 CO 387	KLEIN ST			
					002.650 CO 385	NELPINE RD			

MARYLAND DEPARTMENT OF TRANSPORTATION
STATE HIGHWAY ADMINISTRATION
DATA SERVICES DIVISION

2020 HIGHWAY LOCATION REFERENCE

COUNTY: CAROLINE
DISTRICT: 2
DATE: 10/28/2021
VERSION:1.0

ROUTE NUMBER: MD 16
DIRECTION: EAST(INVENTORY)

ROAD NAME	FUNCTIONAL CLASS	STATE SYSTEM	NHS	MAINTENANCE	MILEPOINT	MILEPOINT DESCRIPTION	MEDIAN TYPE	MARKED LANES	AADT
HARMONY RD	R -Major Collector	STATE SECONDARY		State Highway Agency	002.740 OP 46	JONESTOWN RD	NONE	2	1,304
					002.980 CO 201	PAYNE RD			
					003.330 CO 202	GADOW RD			
					004.090 CO 166	GROVE RD			1,774
					004.170 CO 178	RICHARDSON RD			
					004.960 CO 177	COLLINS RD			
					005.020 CO 459	AUCTION RD			
					006.180 CO 106	GRIFFITH RD			
					006.220 MD 578	BETHLEHEM RD			3,174
					006.240 CO 489	GILPIN POINT RD			
					006.750 CO 175	NAGEL RD			
					007.420 CO 174	WILKINS BRANCH RD			
					008.020 CO 161	PINETOWN RD			
					009.290 CO 163	AMERICAN CORNER RD			3,784
					009.290 CO 160	TWO JOHNS RD			
					010.150 MD 16 A	BEAUCHAMP BRANCH RD			
					010.430 MD 617	NO NAME			
					010.440	STRUC #050001001 - LAKE WILLISTON			
					010.460 CO 131	WILLISTON RD			
					011.170 CO 149	DETOUR RD			
					011.470 CO 139	TOWERS RD			
					011.940 CO 130	PEALIQUOR RD			
					012.200 CO 141	HIGNUTT RD			
					012.685 MD 404 S	WEST FRONTAGE RD			
					012.748 MD 404	SHORE HWY			
					012.760	BEG X-REF W/ MD 404			
					012.760 CO 372	DOUBLE HILLS RD			
					012.760 MD 404	SHORE HWY W/B			
GREENWOOD RD					015.930 CO 143	BECK RD			1,974
					015.930	END X-REF W/ MD 404			

MARYLAND DEPARTMENT OF TRANSPORTATION
STATE HIGHWAY ADMINISTRATION
DATA SERVICES DIVISION

2020 HIGHWAY LOCATION REFERENCE

COUNTY: CAROLINE
DISTRICT: 2
DATE: 10/28/2021
VERSION:1.0

ROUTE NUMBER: MD 16
DIRECTION: EAST(INVENTORY)

ROAD NAME	FUNCTIONAL CLASS	STATE SYSTEM	NHS	MAINTENANCE	MILEPOINT	MILEPOINT DESCRIPTION	MEDIAN TYPE	MARKED LANES	AADT	
GREENWOOD RD	R -Major Collector	STATE SECONDARY		State Highway Agency	015.930	MD 404	SHORE HWY	NONE	2	1,974
					016.200	CO 128	PATTEN RD			
					016.850	CO 125	SUBSTATION RD			
					018.430		DELAWARE ST/L			
					018.430	CO 127	LIDEN SCHOOL RD			

ROUTE NUMBER: MD 16 A
DIRECTION: EAST(INVENTORY)

ROAD NAME	FUNCTIONAL CLASS	STATE SYSTEM	NHS	MAINTENANCE	MILEPOINT	MILEPOINT DESCRIPTION	MEDIAN TYPE	MARKED LANES	AADT	
BEAUCHAMP BRANCH RD	R -Local	STATE SECONDARY		State Highway Agency	000.000	MD 16	HARMONY RD	NONE	2	0
					000.040	CO 145	BEAUCHAMP BRANCH RD			
					000.040	MD 617	NO NAME			

ROUTE NUMBER: MD 287
DIRECTION: EAST(INVENTORY)

ROAD NAME	FUNCTIONAL CLASS	STATE SYSTEM	NHS	MAINTENANCE	MILEPOINT	MILEPOINT DESCRIPTION	MEDIAN TYPE	MARKED LANES	AADT	
OLD LINE RD	R -Major Collector	STATE SECONDARY		State Highway Agency	000.000	MD 313	GOLDSBORO RD	NONE	2	2,075
					000.000	CO 33	MEEKS RD			
					000.290	MD 311	MAIN ST			
					000.310	MU 22	RAILROAD AVE #2			
					000.410	CO 262	FAIRHAVEN LA			
					000.845		STRUC #050032001			
					001.310	CO 31	JACKSON LA			
					001.830		STRUC #050002001 - CHOPTANK RIVER			
					002.040	CO 48	JARRELL RD			
					002.650	CO 49	BRIGHT RD			
					002.880		DELAWARE ST/L			

SANDTOWN RD

MARYLAND DEPARTMENT OF TRANSPORTATION
STATE HIGHWAY ADMINISTRATION
DATA SERVICES DIVISION

2020 HIGHWAY LOCATION REFERENCE

COUNTY: CAROLINE
DISTRICT: 2
DATE: 10/28/2021
VERSION:1.0

ROUTE NUMBER: MD 302
DIRECTION: EAST(INVENTORY)

ROAD NAME	FUNCTIONAL CLASS	STATE SYSTEM	NHS	MAINTENANCE	MILEPOINT	MILEPOINT DESCRIPTION	MEDIAN TYPE	MARKED LANES	AADT	
BARCLAY RD	R -Major Collector	STATE SECONDARY		State Highway Agency	000.000	QUEEN ANNES CO/L	NONE	2	2,493	
					000.080 MD 302	BARCLAY RD				
					000.080 CO 390	WOODYARD RD				
					000.940 CO 388	TEMPLEVILLE RD				
					001.196 MU 20	PETERS CORNER RD				
					001.450 MD 454	CROWN STONE RD				1,433
					001.900	STRUC #050021001 - BEAVER DAM DITCH				
					002.560	DELAWARE ST/L				

ROUTE NUMBER: MD 304
DIRECTION: EAST(INVENTORY)

ROAD NAME	FUNCTIONAL CLASS	STATE SYSTEM	NHS	MAINTENANCE	MILEPOINT	MILEPOINT DESCRIPTION	MEDIAN TYPE	MARKED LANES	AADT
BRIDGETOWN RD	R -Major Collector	STATE SECONDARY		State Highway Agency	000.000 MD 304	RUTHSBURG RD	NONE	2	3,292
					000.000	STRUC #050018001 - MASON BRANCH			
					000.310 CO 16	CUTOFF RD			
					000.480 CO 37	BRIDGETOWN RD			
					000.480 MD 312	OAKLAND RD			

ROUTE NUMBER: MD 306
DIRECTION: EAST(INVENTORY)

ROAD NAME	FUNCTIONAL CLASS	STATE SYSTEM	NHS	MAINTENANCE	MILEPOINT	MILEPOINT DESCRIPTION	MEDIAN TYPE	MARKED LANES	AADT
HOUSTON BRANCH RD	R -Minor Collector	STATE SECONDARY		State Highway Agency	000.000 MU 82	E CENTRAL AVE	NONE	2	271
					000.180 CO 482	PATRICIA CT			
					000.270 OP 37	ROSE ST			
					000.340 CO 367	WILLIAMS ST			
					000.520 OP 38	WILLIN LA			
					000.775 CO 517	WILLIAMSON DR			
					001.170 CO 221	LIBERTY CHURCH RD			
					002.500 CO 219	WHITE RD			

MARYLAND DEPARTMENT OF TRANSPORTATION
STATE HIGHWAY ADMINISTRATION
DATA SERVICES DIVISION

2020 HIGHWAY LOCATION REFERENCE

COUNTY: CAROLINE
DISTRICT: 2
DATE: 10/28/2021
VERSION:1.0

ROUTE NUMBER: MD 306
DIRECTION: EAST(INVENTORY)

ROAD NAME	FUNCTIONAL CLASS	STATE SYSTEM	NHS	MAINTENANCE	MILEPOINT	MILEPOINT DESCRIPTION	MEDIAN TYPE	MARKED LANES	AADT	
HOUSTON BRANCH RD	R -Minor Collector	STATE SECONDARY		State Highway Agency	003.110	STRUC #050031001 - HOUSTON BRANCH	NONE	2	271	
					003.210	CO 218				TURNER RD
					003.920	CO 216				HRYNKO RD
					004.130					DELAWARE ST/L

ROUTE NUMBER: MD 307
DIRECTION: NORTH(INVENTORY)

ROAD NAME	FUNCTIONAL CLASS	STATE SYSTEM	NHS	MAINTENANCE	MILEPOINT	MILEPOINT DESCRIPTION	MEDIAN TYPE	MARKED LANES	AADT	
WILLIAMSBURG RD	R -Minor Arterial	STATE SECONDARY		State Highway Agency	000.000	DORCHESTER CO/L	NONE	2	3,592	
					000.000	MD 307				WILLIAMSBURG RD
					000.550					PAINTED (UNDIV)
					000.560					CURBED
					000.570					ROUNDAABOUT
	000.582	MD 313	FEDERALSBURG HWY (SB/L)							
	000.590				1,244					
	000.600	MD 313	FEDERALSBURG HWY							
	000.610				CURBED					
	000.620				PAINTED (UNDIV)					
	000.820	MU 232	PEBBLE ST		NONE					
	000.990	MU 5	ACADEMY AVE							
	000.990	MU 100	CHARLES ST							

ROUTE NUMBER: MD 308
DIRECTION: NORTH(INVENTORY)

ROAD NAME	FUNCTIONAL CLASS	STATE SYSTEM	NHS	MAINTENANCE	MILEPOINT	MILEPOINT DESCRIPTION	MEDIAN TYPE	MARKED LANES	AADT	
MAIN ST	R -Major Collector	STATE SECONDARY		State Highway Agency	000.000	MD 313	FEDERALSBURG HWY	NONE	2	2,125
					000.000	CO 227	VETERANS DR			
					000.120	MU 250	RIVER RD			
					000.120	MU 182	S MAIN ST			

MARYLAND DEPARTMENT OF TRANSPORTATION
STATE HIGHWAY ADMINISTRATION
DATA SERVICES DIVISION

2020 HIGHWAY LOCATION REFERENCE

COUNTY: CAROLINE
DISTRICT: 2
DATE: 10/28/2021
VERSION:1.0

ROUTE NUMBER: MD 311
DIRECTION: NORTH(INVENTORY)

ROAD NAME	FUNCTIONAL CLASS	STATE SYSTEM	NHS	MAINTENANCE	MILEPOINT	MILEPOINT DESCRIPTION	MEDIAN TYPE	MARKED LANES	AADT
MAIN ST	R -Minor Arterial	STATE SECONDARY		State Highway Agency	000.000 CO 34	CHURCH LA	NONE	2	2,981
					000.000 MD 313	OLD TOWN RD			
					000.040 CO 35	CARTWRIGHT LA			
					000.270 MD 287	OLD LINE RD			
					000.740 CO 33	MEEKS RD			
HENDERSON RD					000.870 CO 29	CASTLEHALL RD			
					001.740	STRUC #050004001 - BROADWAY BRANCH			
					001.780 CO 2	MELVILLE RD			
					002.067 CO 509	HERITAGE HILLS LA			
					002.380 CO 24	RIVER BRIDGE RD			
					003.010 MU 20	BELL ST			
					003.130 CO 18	BEE TREE RD			
					003.210 MU 10	COOK ST			
					003.870 CO 20	GOODEN RD			
					004.170	STRUC #050025001 - COLDSRING BRANCH			
					005.470 CO 4	LEPORE RD			
					005.500 CO 420	JENNY HYE LA			
HALLTOWN RD					005.800 CO 3	TEMPLE RD			
					006.060 MD 821	MAIN ST			
					006.110 MD 454	CROWN STONE RD			

ROUTE NUMBER: MD 312
DIRECTION: NORTH(INVENTORY)

ROAD NAME	FUNCTIONAL CLASS	STATE SYSTEM	NHS	MAINTENANCE	MILEPOINT	MILEPOINT DESCRIPTION	MEDIAN TYPE	MARKED LANES	AADT
DOWNES STATION RD	R -Minor Collector	STATE SECONDARY		State Highway Agency	000.000 CO 95	LOG CABIN RD	NONE	2	1,471
					000.000 MD 404	SHORE HWY			
					000.010 MD 404	SHORE HWY W/B			
					001.400 MD 312 A	NO NAME			
					001.420	BEG X-REF W/ MD 480			0

MARYLAND DEPARTMENT OF TRANSPORTATION
STATE HIGHWAY ADMINISTRATION
DATA SERVICES DIVISION

2020 HIGHWAY LOCATION REFERENCE

COUNTY: CAROLINE
DISTRICT: 2
DATE: 10/28/2021
VERSION:1.0

ROUTE NUMBER: MD 312
DIRECTION: (INVENTORY)

ROAD NAME	FUNCTIONAL CLASS	STATE SYSTEM	NHS	MAINTENANCE	MILEPOINT	MILEPOINT DESCRIPTION	MEDIAN TYPE	MARKED LANES	AADT
DOWNES STATION RD	-				001.420 MD 480	RIDGELY RD	NONE		0
					001.471 MD 312 A	NO NAME			
					001.471 MD 480	RIDGELY RD			
					001.755 MD 480	RIDGELY RD			
					001.765 CO 36	HENRY RD			
					001.765 MD 480	RIDGELY RD			
					001.816 MD 480	RIDGELY RD			
					001.816 MD 776	SUNSET BLVD			
					001.945 CO 256	CHICKEN BRIDGE RD			
					001.945 MD 480	SIXTH ST			
					002.034 CO 258	SCHOOL ST			
					002.034 MD 480	SIXTH ST			
					002.122 OP 26	PARK AVE			
					002.122 CO 260	SECOND AVE			
					002.122 MD 480	SIXTH ST			
					002.166 OP 28	ALLEY 2			
					002.166 MD 480	SIXTH ST			
					002.210 CO 256	CHICKEN BRIDGE RD			
					002.210 OP 25	MARYLAND AVE			
					002.210 MD 480	SIXTH ST			
					002.252 OP 29	ALLEY 3			
					002.252 MD 480	SIXTH ST			
					CENTRAL AVE	R -Major Collector			
002.300	END X-REF W/ MD 480								
002.300 MD 480	SIXTH ST								
002.360 MU 40	FIFTH ST								
002.430 MU 60	FOURTH ST								
002.500 MU 180	THIRD ST								
002.570 MU 160	SECOND ST								
002.640 MU 50	FIRST ST								

MARYLAND DEPARTMENT OF TRANSPORTATION
STATE HIGHWAY ADMINISTRATION
DATA SERVICES DIVISION

2020 HIGHWAY LOCATION REFERENCE

COUNTY: CAROLINE
DISTRICT: 2
DATE: 10/28/2021
VERSION:1.0

ROUTE NUMBER: MD 312
DIRECTION: NORTH(INVENTORY)

ROAD NAME	FUNCTIONAL CLASS	STATE SYSTEM	NHS	MAINTENANCE	MILEPOINT	MILEPOINT DESCRIPTION	MEDIAN TYPE	MARKED LANES	AADT
CENTRAL AVE	R -Major Collector	STATE SECONDARY		State Highway Agency	002.710 MU 140	RAILROAD AVE	NONE	2	2,155
					002.710 MD 776	RAILROAD ST			
					002.740 MU 19	BELL ST			
					002.760 MU 150	ROAD A			
					002.810 MU 70	LIBERTY ST			
					002.870 MU 165	OAK ST			
					002.900 MU 190	WALNUT ST			
					003.090 MU 168	SEWARD RD			
OAKLAND RD					003.580 MD 776 A	NO NAME			
					003.660 MD 776 A	NO NAME			
					003.830 CO 71	MASON BRANCH RD			
					004.440 MU 195	RACE TRACK RD			
					005.750 CO 398	CARRLYN DR			
					005.890 CO 64	SPARKS RD			
					006.750 CO 58	MARBLEHEAD RD			
					008.060 CO 55	CHERRY LA			
					008.060 CO 488	E CHERRY LA			
					008.770 CO 16	CUTOFF RD			
					009.090 CO 37	BRIDGETOWN RD			
					011.410 MD 313	GOLDSBORO RD			

ROUTE NUMBER: MD 312 A
DIRECTION: EAST(INVENTORY)

ROAD NAME	FUNCTIONAL CLASS	STATE SYSTEM	NHS	MAINTENANCE	MILEPOINT	MILEPOINT DESCRIPTION	MEDIAN TYPE	MARKED LANES	AADT
NO NAME	R -Local	STATE SECONDARY		State Highway Agency	000.000 MD 312	DOWNES STATION RD	NONE	1	0
					000.040 MD 312	DOWNES STATION RD			
					000.040 MD 480	RIDGELY RD			

MARYLAND DEPARTMENT OF TRANSPORTATION
STATE HIGHWAY ADMINISTRATION
DATA SERVICES DIVISION

2020 HIGHWAY LOCATION REFERENCE

COUNTY: CAROLINE
DISTRICT: 2
DATE: 10/28/2021
VERSION:1.0

ROUTE NUMBER: MD 313
DIRECTION: NORTH(INVENTORY)

ROAD NAME	FUNCTIONAL CLASS	STATE SYSTEM	NHS	MAINTENANCE	MILEPOINT	MILEPOINT DESCRIPTION	MEDIAN TYPE	MARKED LANES	AADT
RELIANCE RD	R -Minor Arterial	STATE SECONDARY		State Highway Agency	000.000	DORCHESTER CO/L	NONE	2	3,375
					000.000 MD 313	ELDORADO FEDERALSBURG RD			
					000.000 MD 577	RELIANCE RD			
					000.000 CO 222	WRIGHT RD			
					000.130 CO 424	HILL TOP RD			
					000.179 CO 547	FEDERAL HILL RD			
					000.400 CO 384	FOOKS AVE			
					000.490 CO 423	OWENS DR			
					000.800 CO 421	MILES BRANCH RD			
					000.990 MU 155	INDUSTRIAL PARK RD			
					001.150 OP 8	MOWBRAY CREEK RD			
FEDERALSBURG HWY					001.200 MD 318	FEDERALSBURG HWY			7,055
					001.200 MU 245	RELIANCE AVE			
					001.480	STRUC #050022001 - MARSHYHOPE CREEK			
					001.710 MD 308	MAIN ST			
					001.710 CO 227	VETERANS DR			
					002.250 MU 76	CAROLINE INDUSTRIAL PARK RD			
					002.890		PAINTED (UNDIV)		
					002.900 MD 318		CURBED		
					002.910		ROUNDBOUT		
					002.921 MD 307	WILLIAMSBURG RD			
					002.940 MD 307	WILLIAMSBURG RD (SB/L)			
					002.950		CURBED		
					002.960 MD 318		PAINTED (UNDIV)		
					003.390 MD 315	BLOOMINGDALE AVE	NONE		2,972
					003.390 MD 318	PRESTON RD			
					003.620 MU 149	HAYMAN DR			
					004.280 CO 157	LAUREL GROVE RD			
					004.590	STRUC #050009001 - FAULKNER BRANCH			
					005.290 CO 394	OLD DENTON RD			

MARYLAND DEPARTMENT OF TRANSPORTATION
STATE HIGHWAY ADMINISTRATION
DATA SERVICES DIVISION

2020 HIGHWAY LOCATION REFERENCE

COUNTY: CAROLINE
DISTRICT: 2
DATE: 10/28/2021
VERSION:1.0

ROUTE NUMBER: MD 313
DIRECTION: NORTH(INVENTORY)

ROAD NAME	FUNCTIONAL CLASS	STATE SYSTEM	NHS	MAINTENANCE	MILEPOINT	MILEPOINT DESCRIPTION	MEDIAN TYPE	MARKED LANES	AADT
FEDERALSBURG HWY	R -Minor Arterial	STATE SECONDARY		State Highway Agency	005.290 CO 182	THREE BRIDGES RD	NONE	2	2,972
					006.790 CO 184	HOWARD RD			
					006.900 CO 459	AUCTION RD			
					007.630 CO 168	CHIPMANS LA			
					009.280 CO 155	POSSUM HILL RD			
					009.350 CO 159	POSSUM HILL RD			
					010.820 CO 153	DION RD			
					011.080 CO 140	JONES CORNER RD			
					011.700 CO 132	LINE RD			
					012.590 CO 143	BECK RD			
					013.265		PAINTED (UNDIV)		
					013.290	BEG X-REF W/ MD 404 (WB/L)			
					013.290 MD 404	SHORE HWY			
GREENSBORO RD					019.160	END X-REF W/ MD 404 (WB/L)	NONE		9,272
					019.160 MD 619	SIXTH ST			
					019.160	STRUC #050027042			
					019.169 MD 404	SHORE HWY W/B			
					019.200 RP 404	RAMP 1 FR MD 313 NB TO RAMP 8 (TO MD404)	CENTER TLA (UNDIV)		
					019.220 RP 404	RAMP 8 FR MD 313 SB TO MD 404 WB			
					019.240 RP 404	RAMP 2 FR MD 404 WB TO MD 313 NB			
					019.930 CO 104	ADAMS LANDING RD	NONE		6,012
					019.930 MD 317	BURRSVILLE RD			
					020.430	STRUC #050007001 - CHAPEL BRANCH			
					020.740 CO 91	GAREY RD			
					020.740 CO 436	SMITH LANDING RD			
					021.210 CO 440	KENT ST			
					021.210 CO 63	KIBLER RD			
					021.330 CO 144	SANDY POINT RD			
					021.970 OP 62	DEPUE LANDING WAY			
					022.260 OP 63	SHAD RUN WAY			

MARYLAND DEPARTMENT OF TRANSPORTATION
STATE HIGHWAY ADMINISTRATION
DATA SERVICES DIVISION

2020 HIGHWAY LOCATION REFERENCE

COUNTY: CAROLINE
DISTRICT: 2
DATE: 10/28/2021
VERSION:1.0

ROUTE NUMBER: MD 313

DIRECTION: NORTH(INVENTORY)

ROAD NAME	FUNCTIONAL CLASS	STATE SYSTEM	NHS	MAINTENANCE	MILEPOINT	MILEPOINT DESCRIPTION	MEDIAN TYPE	MARKED LANES	AADT	
GREENSBORO RD	R -Minor Arterial	STATE SECONDARY		State Highway Agency	022.590	OP 16	LINHARD LA	NONE	2	6,012
					022.750		STRUC #050006001 - SPRING BRANCH			
					023.160	CO 275	SPRING BRANCH DR			
					024.090	CO 65	KNIFE BOX RD			
					024.340	CO 452	FOXGRAPE RD			
					025.080	MD 314	SUNSET AVE			
					025.400		STRUC #050005001 - CHOPTANK RIVER			
					025.630	CO 276	HOKUM DR			
					025.960	MD 480	RIDGELY RD			
					027.160	CO 38	UNION RD			
					027.210	CO 54	RED BRIDGES RD			
					028.670	CO 37	BRIDGETOWN RD			
					029.390	MU 20	RAILROAD AVE			
					029.410	MU 10	MAPLE AVE			
OLD TOWN RD	R -Local				029.470	CO 34	CHURCH LA			
					029.470	MD 311	MAIN ST			
					029.500	CO 35	CARTWRIGHT LA			
					029.900	CO 33	MEEKS RD			
GOLDSBORO RD	R -Major Collector				029.900	MD 287	OLD LINE RD		2,994	
					030.740	CO 32	WHARTON RD			
					031.200	MD 820	CASTLE HALL RD			
					031.780	CO 370	HOLLINGSWORTH CIR			
					032.150	CO 370	HOLLINGSWORTH CIR			
					032.800	CO 27	JONES RD			
					033.350	MD 312	OAKLAND RD			
					033.870	CO 19	DIGGINS RD			
					033.930		ATR STATION # 84 (CABINET ON S/B SIDE)			
					034.150	MD 313	GOLDSBORO RD			
					034.150		QUEEN ANNES CO/L			
034.150		STRUC #050003001 - LONG MARSH DITCH								

MARYLAND DEPARTMENT OF TRANSPORTATION
STATE HIGHWAY ADMINISTRATION
DATA SERVICES DIVISION

2020 HIGHWAY LOCATION REFERENCE

COUNTY: CAROLINE
DISTRICT: 2
DATE: 10/28/2021
VERSION:1.0

ROUTE NUMBER: MD 314
DIRECTION: EAST(INVENTORY)

ROAD NAME	FUNCTIONAL CLASS	STATE SYSTEM	NHS	MAINTENANCE	MILEPOINT	MILEPOINT DESCRIPTION	MEDIAN TYPE	MARKED LANES	AADT
SUNSET AVE	R -Minor Collector	STATE SECONDARY		State Highway Agency	000.000 MU 215	SUNSET AVE	NONE	2	1,853
					000.020 MU 70	GRANBY ST			
					000.050 MU 90	HOBBS ST			
					000.090 MU 150	NEW ST			
					000.120 MU 200	ROE ST			
					000.200 MU 100	HORSEY ST			
					000.290 MU 20	BENNETT ST			
					000.370 MU 210	SCHOOL ST			
					000.500 MU 10	ACADEMY ST			
					000.560 MU 50	CHURCH ST			
	R -Major Collector				000.660 MD 480	MAIN ST			
					000.740 MU 160	PARK AVE			
					000.740 MU 213	STONESIFER DR			
					000.810 MU 110	LINCOLN ST			
					000.850 MU 130	MILL ST			
					000.920 OP 48	NO NAME			
					000.980	STRUC #050011001 - CHOPTANK RIVER			
WHITELEYSBURG RD					001.020 MD 313	GREENSBORO RD			
					001.040 MU 35	BOYCE MILL RD			
					001.130 MU 105	KITTERIDGE CT			
					001.190 MU 47	CHRISTIAN DR			
					001.230 MU 230	WHEELER DR			
					001.330 CO 380	WOTHERS RD			
					003.050 CO 63	KIBLER RD			
					003.710 OP 68	NO NAME			
					004.830 MD 314 A	TWO STATE RD			
					004.930	DELAWARE ST/L			

MARYLAND DEPARTMENT OF TRANSPORTATION
STATE HIGHWAY ADMINISTRATION
DATA SERVICES DIVISION

2020 HIGHWAY LOCATION REFERENCE

COUNTY: CAROLINE
DISTRICT: 2
DATE: 10/28/2021
VERSION:1.0

ROUTE NUMBER: MD 314 A
DIRECTION: NORTH(INVENTORY)

ROAD NAME	FUNCTIONAL CLASS	STATE SYSTEM	NHS	MAINTENANCE	MILEPOINT	MILEPOINT DESCRIPTION	MEDIAN TYPE	MARKED LANES	AADT
TWO STATE RD	R -Local	STATE SECONDARY		State Highway Agency	000.000 MD 314	WHITELEYSBURG RD	NONE	2	0
					000.100	DELAWARE ST/L			

ROUTE NUMBER: MD 315
DIRECTION: EAST(INVENTORY)

ROAD NAME	FUNCTIONAL CLASS	STATE SYSTEM	NHS	MAINTENANCE	MILEPOINT	MILEPOINT DESCRIPTION	MEDIAN TYPE	MARKED LANES	AADT
BLOOMINGDALE AVE	R -Major Collector	STATE SECONDARY		State Highway Agency	000.000 MD 313	FEDERALSBURG HWY	NONE	2	5,582
					000.000 MD 318	PRESTON RD			
					000.040 MU 65	BROWN RD			
					000.150 MU 148	HAYMAN DR			
		EVERYTHING ELSE		City or Municipal Highway Agency	000.400 MU 270	UNIVERSITY AVE			
N MAIN ST					000.720 MU 120	DENTON RD			
					000.720 MU 230	PARK LA			
					000.870 MU 140	GREENRIDGE RD			
					000.970 MU 200	MORRIS AVE			
					000.990 MU 8030	ALLEY #3			
E CENTRAL AVE					001.030 MU 182	S MAIN ST			
					001.030 MU 81	W CENTRAL AVE			
					001.090 MU 8020	ALLEY #2			
					001.110	STRUC #050030001 - MARSHYHOPE CREEK			
	R -Minor Collector				001.220 MU 245	RELIANCE AVE			
					001.290 OP 44	ROUTZAHN LA			
LIBERTY RD	R -Local				001.340 MU 82	E CENTRAL AVE			1,125
					001.510 MU 90	CHAMBERS ST			
					001.560 MU 160	KINDER ST			
					001.630 MU 130	EXCELSIOR AVE			
					001.670 MU 40	BERNARD AVE			
		STATE SECONDARY		State Highway Agency	001.710				
					001.780 MU 92	CHAMBERS ST #2			

MARYLAND DEPARTMENT OF TRANSPORTATION
STATE HIGHWAY ADMINISTRATION
DATA SERVICES DIVISION

2020 HIGHWAY LOCATION REFERENCE

COUNTY: CAROLINE
DISTRICT: 2
DATE: 10/28/2021
VERSION:1.0

ROUTE NUMBER: MD 315
DIRECTION: EAST(INVENTORY)

ROAD NAME	FUNCTIONAL CLASS	STATE SYSTEM	NHS	MAINTENANCE	MILEPOINT	MILEPOINT DESCRIPTION	MEDIAN TYPE	MARKED LANES	AADT	
LIBERTY RD	R -Local	STATE SECONDARY		State Highway Agency	002.370	OP 13	WRIGHT MILL LA	NONE	2	1,125
					002.710	CO 222	WRIGHT RD			
					002.730		STRUC #050082X01 - TANYARD BRANCH			
					003.100	CO 221	LIBERTY CHURCH RD			
					003.100	MD 315 A	NO NAME			
					003.130	MD 318	BRIDGEVILLE RD			

ROUTE NUMBER: MD 315 A
DIRECTION: WEST(INVENTORY)

ROAD NAME	FUNCTIONAL CLASS	STATE SYSTEM	NHS	MAINTENANCE	MILEPOINT	MILEPOINT DESCRIPTION	MEDIAN TYPE	MARKED LANES	AADT	
NO NAME	R -Local	STATE SECONDARY		State Highway Agency	000.000	MD 318	BRIDGEVILLE RD	NONE	1	0
					000.160	CO 221	LIBERTY CHURCH RD			
					000.160	MD 315	LIBERTY RD			

ROUTE NUMBER: MD 317
DIRECTION: EAST(INVENTORY)

ROAD NAME	FUNCTIONAL CLASS	STATE SYSTEM	NHS	MAINTENANCE	MILEPOINT	MILEPOINT DESCRIPTION	MEDIAN TYPE	MARKED LANES	AADT	
BURRSVILLE RD	R -Major Collector	STATE SECONDARY		State Highway Agency	000.000	CO 104	ADAMS LANDING RD	NONE	2	2,794
					000.000	MD 313	GREENSBORO RD			
					000.500	CO 92	MILLER RD			
					001.130	CO 66	GARLAND RD			
					002.250	CO 89	BAKER RD			
					003.350	CO 108	DEAD END RD			
					004.310	CO 377	RURITAN RD			
					004.670	CO 65	KNIFE BOX RD			
					004.780		DELAWARE ST/L			

MARYLAND DEPARTMENT OF TRANSPORTATION
STATE HIGHWAY ADMINISTRATION
DATA SERVICES DIVISION

2020 HIGHWAY LOCATION REFERENCE

COUNTY: CAROLINE
DISTRICT: 2
DATE: 10/28/2021
VERSION:1.0

ROUTE NUMBER: MD 318
DIRECTION: EAST(INVENTORY)

ROAD NAME	FUNCTIONAL CLASS	STATE SYSTEM	NHS	MAINTENANCE	MILEPOINT	MILEPOINT DESCRIPTION	MEDIAN TYPE	MARKED LANES	AADT
PRESTON RD	R -Minor Arterial	STATE SECONDARY		State Highway Agency	000.000	DORCHESTER CO/L	NONE	2	4,875
					000.000 MD 817 B	LANGRELL RD			
					000.000 MD 318	PRESTON RD			
					000.021 CO 392	BEULAH RD			
					000.460 CO 206	GALLAGHER RD			
					000.610 CO 485	GREENFIELD CT			
					000.736 CO 344	WILLIAMSBURG CHURCH RD			
					000.935 CO 345	ELWOOD CAMP RD			
					001.453 CO 343	HYNSON RD			
					001.690 CO 163	AMERICAN CORNER RD			
					002.070 CO 162	HYNSON RD			
					003.300 CO 341	HUBBARD RD			
					003.300 CO 208	SEIPPES RD			
					003.539 CO 581	NASAR CIR			
					003.660 CO 580	ARIF ST			
					004.150 CO 209	PEPPER RD			
					004.150 CO 415	ZION RD			
					004.575 CO 342	LOVERS RD			
					004.780 CO 213	BRADLEY RD			
					005.680	BEG X-REF W/ MD 313 (SB/L)			
					005.680 MD 315	BLOOMINGDALE AVE			
					005.680 MD 313	FEDERALSBURG HWY			
					005.700 MD 313	FEDERALSBURG HWY			0
					005.722 MD 313	FEDERALSBURG HWY			
					006.112 MD 313	FEDERALSBURG HWY			
					006.131 MD 313	FEDERALSBURG HWY (SB/L)			
					006.131 MD 307	WILLIAMSBURG RD (SB/L)			
					006.147 MD 313	FEDERALSBURG HWY (SB/L)			
					006.147 MD 307	WILLIAMSBURG RD			
					006.166 MD 313	FEDERALSBURG HWY			

MARYLAND DEPARTMENT OF TRANSPORTATION
STATE HIGHWAY ADMINISTRATION
DATA SERVICES DIVISION

2020 HIGHWAY LOCATION REFERENCE

COUNTY: CAROLINE
DISTRICT: 2
DATE: 10/28/2021
VERSION:1.0

ROUTE NUMBER: MD 318
DIRECTION: (INVENTORY)

ROAD NAME	FUNCTIONAL CLASS	STATE SYSTEM	NHS	MAINTENANCE	MILEPOINT	MILEPOINT DESCRIPTION	MEDIAN TYPE	MARKED LANES	AADT
					006.417 MD 313	FEDERALSBURG HWY	NONE		0
					006.822 MU 76	CAROLINE INDUSTRIAL PARK RD			
					006.822 MD 313	FEDERALSBURG HWY			
					007.359 MD 313	FEDERALSBURG HWY			
					007.359 MD 308	MAIN ST			
					007.359 CO 227	VETERANS DR			
					007.573 MD 313	FEDERALSBURG HWY			
FEDERALSBURG HWY	R -Minor Arterial	STATE SECONDARY		State Highway Agency	007.870	END X-REF W/ MD 313 (SB/L)		2	2,973
					007.870 MU 245	RELIANCE AVE			
					007.870 MD 313	RELIANCE RD			
					008.310 MU 131	FRANK M. ADAMS INDUSTRIAL PKWY			
BRIDGEVILLE RD					009.120 CO 222	WRIGHT RD			
					009.540 MD 315	LIBERTY RD			3,275
					009.690 MD 315 A	NO NAME			
					010.570 CO 230	HARPER RD			
					010.640 CO 219	WHITE RD			
					010.950	DELAWARE ST/L			

ROUTE NUMBER: MD 324
DIRECTION: NORTH(INVENTORY)

ROAD NAME	FUNCTIONAL CLASS	STATE SYSTEM	NHS	MAINTENANCE	MILEPOINT	MILEPOINT DESCRIPTION	MEDIAN TYPE	MARKED LANES	AADT
MAPLE AVE	R -Minor Collector	STATE SECONDARY		State Highway Agency	000.000 CO 229	CHOPTANK RD	NONE	2	1,665
					000.190 MU 80	RAILROAD AVE			
					000.290 MU 90	WILLIAMSON ST			
					000.400 MD 16	HARMONY RD			
					000.400 MD 331	MAIN ST			
					000.400 MU 55	MESSICK AVE			

MARYLAND DEPARTMENT OF TRANSPORTATION
STATE HIGHWAY ADMINISTRATION
DATA SERVICES DIVISION

2020 HIGHWAY LOCATION REFERENCE

COUNTY: CAROLINE
DISTRICT: 2
DATE: 10/28/2021
VERSION:1.0

ROUTE NUMBER: MD 328
DIRECTION: EAST(INVENTORY)

ROAD NAME	FUNCTIONAL CLASS	STATE SYSTEM	NHS	MAINTENANCE	MILEPOINT	MILEPOINT DESCRIPTION	MEDIAN TYPE	MARKED LANES	AADT		
NEW BRIDGE RD	R -Minor Arterial	STATE SECONDARY		State Highway Agency	000.000	MD 328	MATTHEWSTOWN RD	NONE	2	5,204	
					000.000		STRUC #050012001 - TUCKAHOE CREEK				
					000.000		TALBOT CO/L				
					000.310	CO 403	TUCKAHOE SPRINGS DR				
					000.450	OP 77	CLEARFIELD RD				
					000.580	CO 417	HAVEN ST				
					000.680	CO 456	LAUREL LA				
					001.200	CO 88	TUCKAHOE RD				
					002.080	CO 100	FISHER RD				
					002.860	CO 454	ASBURY DR				
					003.730	CO 98	SAULSBURY RD				
					004.630	CO 97	WILLOW POND RD				
					005.380	CO 465	RIVER LANDING RD				
					005.780	MD 404 BU	MEETING HOUSE RD				
					006.070	CO 465	RIVER LANDING RD				
					006.264	MD 404	SHORE HWY				
					006.270						1,335
						R -Minor Collector					

ROUTE NUMBER: MD 331
DIRECTION: NORTH(INVENTORY)

ROAD NAME	FUNCTIONAL CLASS	STATE SYSTEM	NHS	MAINTENANCE	MILEPOINT	MILEPOINT DESCRIPTION	MEDIAN TYPE	MARKED LANES	AADT	
PRESTON RD	R -Minor Arterial	STATE SECONDARY		State Highway Agency	000.000		DORCHESTER CO/L	NONE	2	7,165
					000.000	MD 16	HARMONY RD			
					000.000	MD 331	PRESTON RD			
					000.000		STRUC #050014001 - HUNTING CREEK			
					000.060	MD 16	HARMONY RD			
					000.060	MD 817 A	LINCHESTER RD			

MARYLAND DEPARTMENT OF TRANSPORTATION
STATE HIGHWAY ADMINISTRATION
DATA SERVICES DIVISION

2020 HIGHWAY LOCATION REFERENCE

COUNTY: CAROLINE
DISTRICT: 2
DATE: 10/28/2021
VERSION:1.0

ROUTE NUMBER: MD 331
DIRECTION: NORTH(INVENTORY)

ROAD NAME	FUNCTIONAL CLASS	STATE SYSTEM	NHS	MAINTENANCE	MILEPOINT	MILEPOINT DESCRIPTION	MEDIAN TYPE	MARKED LANES	AADT									
MAIN ST	R -Minor Arterial	STATE SECONDARY		State Highway Agency	000.480	MD 16	HARMONY RD	NONE	2	7,165								
					000.480	MD 817 A	LINCHESTER RD											
					000.560	MD 16	HARMONY RD											
					000.560	MD 331 A	LINCHESTER RD											
					000.610	MD 16	HARMONY RD											
					000.610	MD 331 D	PAYNE RD											
					000.770	MU 10	BACKLANDING RD											
					000.770	MD 16	HARMONY RD											
					000.810	MD 16	HARMONY RD											
					000.861	MD 16	HARMONY RD											
					000.913	MD 16	HARMONY RD											
					000.970	MD 16	HARMONY RD											
					000.970	MU 70	NOBLE AVE											
					001.030	MD 16	HARMONY RD											
					001.030	MD 324	MAPLE AVE											
					001.030	MU 55	MESSICK AVE											
					001.090	MU 50	CHAMBERS ST											
					001.090	MD 16	HARMONY RD											
					001.100		HARMONY RD											
					001.100	MD 16	HARMONY RD											
					001.200	MU 30	LEDNUM AVE											
					001.230	MU 85	SUNSET BLVD											
					001.530	MU 20	FOOKS AVE											
					DOVER BRIDGE RD								002.020	CO 383	WESTVIEW AVE			10,302
													002.550	CO 186	NEWTON RD			
													003.130	CO 194	POPLAR NECK RD			
													003.130	CO 187	TANYARD RD			
													004.510	CO 189	BETHLEHEM RD			
													006.290	CO 265	FRAZIER NECK RD			
					006.290	CO 187	TANYARD RD											

MARYLAND DEPARTMENT OF TRANSPORTATION
STATE HIGHWAY ADMINISTRATION
DATA SERVICES DIVISION

2020 HIGHWAY LOCATION REFERENCE

COUNTY: CAROLINE
DISTRICT: 2
DATE: 10/28/2021
VERSION:1.0

ROUTE NUMBER: MD 331
DIRECTION: NORTH(INVENTORY)

ROAD NAME	FUNCTIONAL CLASS	STATE SYSTEM	NHS	MAINTENANCE	MILEPOINT	MILEPOINT DESCRIPTION	MEDIAN TYPE	MARKED LANES	AADT
DOVER BRIDGE RD	R -Minor Arterial	STATE SECONDARY		State Highway Agency	007.480	STRUC #200023001 - CHOPTANK RIVER	NONE	2	10,302
					007.480	TALBOT CO/L			
					007.494 MD 331	DOVER RD			

ROUTE NUMBER: MD 331 A
DIRECTION: EAST(INVENTORY)

ROAD NAME	FUNCTIONAL CLASS	STATE SYSTEM	NHS	MAINTENANCE	MILEPOINT	MILEPOINT DESCRIPTION	MEDIAN TYPE	MARKED LANES	AADT
LINCHESTER RD	R -Local	STATE SECONDARY		State Highway Agency	000.000 MD 16	HARMONY RD	NONE	1	0
					000.000 MD 331	MAIN ST			
					000.080 MD 817 A	LINCHESTER RD			

ROUTE NUMBER: MD 331 D
DIRECTION: NORTH(INVENTORY)

ROAD NAME	FUNCTIONAL CLASS	STATE SYSTEM	NHS	MAINTENANCE	MILEPOINT	MILEPOINT DESCRIPTION	MEDIAN TYPE	MARKED LANES	AADT
PAYNE RD	R -Local	STATE SECONDARY		State Highway Agency	000.000 MD 16	HARMONY RD	NONE	2	0
					000.000 MD 331	MAIN ST			
					000.066 MU 25	HUGHLETT ST			
					000.210 CO 201	PAYNE RD			

ROUTE NUMBER: MD 404
DIRECTION: EAST(INVENTORY)

ROAD NAME	FUNCTIONAL CLASS	STATE SYSTEM	NHS	MAINTENANCE	MILEPOINT	MILEPOINT DESCRIPTION	MEDIAN TYPE	MARKED LANES	AADT
SHORE HWY	R -Principal Arterial - Other	STATE PRIMARY	NHS	State Highway Agency	000.000	QUEEN ANNES CO/L	POSITIVE BARRIER	4	20,489
					000.000 MD 404	QUEEN ANNES HWY			
					000.000	STRUC #050015001 - TUCKAHOE CREEK			
					000.235	MILE MARKER 7.5			
					000.262	ATR STATION #0036 (CABINET WB/L)			
					000.330 CO 78	CEMETERY RD			

MARYLAND DEPARTMENT OF TRANSPORTATION
STATE HIGHWAY ADMINISTRATION
DATA SERVICES DIVISION

2020 HIGHWAY LOCATION REFERENCE

COUNTY: CAROLINE
DISTRICT: 2
DATE: 10/28/2021
VERSION:1.0

ROUTE NUMBER: MD 404
DIRECTION: EAST(INVENTORY)

ROAD NAME	FUNCTIONAL CLASS	STATE SYSTEM	NHS	MAINTENANCE	MILEPOINT	MILEPOINT DESCRIPTION	MEDIAN TYPE	MARKED LANES	AADT
SHORE HWY	R -Principal Arterial – Other	STATE PRIMARY	NHS	State Highway Agency	000.730	CO 93 RIDGELY RD	POSITIVE BARRIER	4	16,472
					000.745	MILE MARKER 8.0			
					001.226	MILE MARKER 8.5			
					001.310		PAINTED (UNDIV)		
					001.724	MILE MARKER 9.0	NONE		
					001.900	MD 404 AL HILLSBORO RD			
					002.190	MD 485 SAATHOFF RD			
					002.217	MILE MARKER 9.5			
					002.708	MILE MARKER 10.0			
					002.730	MD 485 SAATHOFF RD			
					003.010	MD 312 DOWNES STATION RD			
					003.010	CO 95 LOG CABIN RD			
					003.159	MILE MARKER 10.5			
					003.707	MILE MARKER 11.0			
					004.120	CO 96 THAWLEY RD			
					004.195	MILE MARKER 11.5			
					004.370	CO 59 HOLLY RD			
					004.470		PAINTED (UNDIV)		
					004.520		UNPROTECTED		
					004.700	MILE MARKER 12.0			
					004.758	XO 2 CROSSOVER			
					005.037	XO 4 CROSSOVER			
					005.229	MILE MARKER 12.5			
					005.328	XO 1 CROSSOVER			
					005.480		POSITIVE BARRIER		
					005.530		UNPROTECTED		
					005.597	MD 404 BU MEETING HOUSE RD			
					005.600				20,763
					005.603	MD 404 BU MEETING HOUSE RD (WB/L)			
					005.690	MILE MARKER 13.0			

MARYLAND DEPARTMENT OF TRANSPORTATION
STATE HIGHWAY ADMINISTRATION
DATA SERVICES DIVISION

2020 HIGHWAY LOCATION REFERENCE

COUNTY: CAROLINE
DISTRICT: 2
DATE: 10/28/2021
VERSION:1.0

ROUTE NUMBER: MD 404
DIRECTION: EAST(INVENTORY)

ROAD NAME	FUNCTIONAL CLASS	STATE SYSTEM	NHS	MAINTENANCE	MILEPOINT	MILEPOINT DESCRIPTION	MEDIAN TYPE	MARKED LANES	AADT
SHORE HWY	R -Principal Arterial – Other	STATE PRIMARY	NHS	State Highway Agency	006.185	XO 3 CROSSOVER	UNPROTECTED	4	20,763
					006.200	MILE MARKER 13.5			
	R -Principal Arterial – Other Freew				006.440	MD 328 NEW BRIDGE RD	POSITIVE BARRIER		
					006.620	MILE MARKER 14.0			
					006.730	STRUC #050026001 - CHOPTANK RIVER			
					006.950		UNPROTECTED		
					007.183	MILE MARKER 14.5			
					007.210	RP 404 RAMP 6 FR MD 404 EB TO MD 619 SB			
					007.370		POSITIVE BARRIER		
					007.430	MD 619 SIXTH ST			18,943
					007.430	STRUC #050027031			
					007.482		UNPROTECTED		
					007.620	RP 404 RAMP 4 FR MD 619 NB TO MD 404 EB			
					007.670	MILE MARKER 15.0			
					007.780		POSITIVE BARRIER		
					007.820	MU 35 CAMP RD			
					007.820	STRUC #050028002			
					007.860		UNPROTECTED		
					008.170	MILE MARKER 15.5			
					008.315		POSITIVE BARRIER		
					008.370	MU 170 MARKET ST			
					008.370	STRUC #050029031			
					008.420		UNPROTECTED		
					008.667	MILE MARKER 16.0			
					008.826	MD 404 BU GAY ST (WB/L)			
	R -Principal Arterial – Other				008.830				21,501
					008.835	MD 404 BU FRANKLIN ST			
					008.937		POSITIVE BARRIER		
					008.994		UNPROTECTED		
					009.180	MILE MARKER 16.5			

MARYLAND DEPARTMENT OF TRANSPORTATION
STATE HIGHWAY ADMINISTRATION
DATA SERVICES DIVISION

2020 HIGHWAY LOCATION REFERENCE

COUNTY: CAROLINE
DISTRICT: 2
DATE: 10/28/2021
VERSION:1.0

ROUTE NUMBER: MD 404
DIRECTION: EAST(INVENTORY)

ROAD NAME	FUNCTIONAL CLASS	STATE SYSTEM	NHS	MAINTENANCE	MILEPOINT	MILEPOINT DESCRIPTION	MEDIAN TYPE	MARKED LANES	AADT
SHORE HWY	R -Principal Arterial – Other	STATE PRIMARY	NHS	State Highway Agency	009.190		POSITIVE BARRIER	4	21,501
					009.220	MD 619 B LEGION RD			
					009.250		UNPROTECTED		
					009.560	MD 404 N SHARP RD			
					009.666	MILE MARKER 17.0			
					009.820		POSITIVE BARRIER		
					009.870	MD 404 P DEEP SHORE RD	UNPROTECTED		
					010.159	MILE MARKER 17.5			
					010.670	MILE MARKER 18.0			
					010.675		POSITIVE BARRIER		
					010.770	STRUC #050008001 - WATTS CREEK			
					010.870		UNPROTECTED		
					011.020	HARMONY RD			
					011.020	MD 16 HARMONY RD			
					011.155	MILE MARKER 18.5			
					011.260	MD 404 S WEST FRONTAGE RD			
					011.330		PAINTED (UNDIV)	3	
					011.410		NONE	2	
					011.660	MILE MARKER 19.0			
					011.790	CO 142 MITCHELL RD			
					012.162	MILE MARKER 19.5			
					012.661	MILE MARKER 20.0			
					012.680	CO 114 LEGION RD			
					013.030	CO 120 ANDERSONTOWN RD			
					013.030	CO 141 HIGNUTT RD			
					013.157	MILE MARKER 20.5			
					013.215		PAINTED (UNDIV)		
					013.300	MD 313 FEDERALSBURG HWY	NONE		11,981
					013.340		PAINTED (UNDIV)		
					013.635	MILE MARKER 21.0	NONE		

MARYLAND DEPARTMENT OF TRANSPORTATION
STATE HIGHWAY ADMINISTRATION
DATA SERVICES DIVISION

2020 HIGHWAY LOCATION REFERENCE

COUNTY: CAROLINE
DISTRICT: 2
DATE: 10/28/2021
VERSION:1.0

ROUTE NUMBER: MD 404
DIRECTION: EAST(INVENTORY)

ROAD NAME	FUNCTIONAL CLASS	STATE SYSTEM	NHS	MAINTENANCE	MILEPOINT	MILEPOINT DESCRIPTION	MEDIAN TYPE	MARKED LANES	AADT
SHORE HWY	R -Principal Arterial – Other	STATE PRIMARY	NHS	State Highway Agency	014.142	MILE MARKER 21.5	NONE	2	11,981
					014.190 CO 143	BECK RD			
					014.190	GREENWOOD RD			
					014.190 MD 16	GREENWOOD RD			
					014.590 MD 404 C	LIDEN SCHOOL RD			
					014.631	MILE MARKER 22.0			
					015.131	MILE MARKER 22.5			
					015.365	STRUC #050033001 - SMITHVILLE DITCH			
					015.629	MILE MARKER 23.0			
					015.660 CO 136	BULLOCK RD			
					015.660 CO 137	TRICE RD			
					016.130	MILE MARKER 23.5			
					016.350 CO 136	BULLOCK RD			
					016.540 CO 235	BREEDING RD			
					016.625	MILE MARKER 24.0			
					016.910 CO 133	NOBLE RD			
					017.130	MILE MARKER 24.5			
					017.370	DELAWARE ST/L			

ROUTE NUMBER: MD 404 AL
DIRECTION: EAST(INVENTORY)

ROAD NAME	FUNCTIONAL CLASS	STATE SYSTEM	NHS	MAINTENANCE	MILEPOINT	MILEPOINT DESCRIPTION	MEDIAN TYPE	MARKED LANES	AADT
HILLSBORO RD	R -Minor Collector	STATE SECONDARY		State Highway Agency	000.000	STRUC #050017001 - TUCKAHOE CREEK	NONE	2	1,195
					000.000 MD 404 AL	TALBOT AVE			
					000.000	TALBOT CO/L			
					000.160 CO 78	CEMETERY RD			
					000.220 MU 15	MAPLE AVE			
					000.320 MU 5	ACADEMY ST			
					000.390 CO 88	TUCKAHOE RD			

MARYLAND DEPARTMENT OF TRANSPORTATION
STATE HIGHWAY ADMINISTRATION
DATA SERVICES DIVISION

2020 HIGHWAY LOCATION REFERENCE

COUNTY: CAROLINE
DISTRICT: 2
DATE: 10/28/2021
VERSION:1.0

ROUTE NUMBER: MD 404 AL
DIRECTION: EAST(INVENTORY)

ROAD NAME	FUNCTIONAL CLASS	STATE SYSTEM	NHS	MAINTENANCE	MILEPOINT	MILEPOINT DESCRIPTION	MEDIAN TYPE	MARKED LANES	AADT	
HILLSBORO RD	R -Local	STATE SECONDARY		State Highway Agency	000.470	CO 93	RIDGELY RD	NONE	2	1,195
					000.740	CO 428	BUTLER RD			
					001.740	MD 404	SHORE HWY			

ROUTE NUMBER: MD 404 BU
DIRECTION: EAST(INVENTORY)

ROAD NAME	FUNCTIONAL CLASS	STATE SYSTEM	NHS	MAINTENANCE	MILEPOINT	MILEPOINT DESCRIPTION	MEDIAN TYPE	MARKED LANES	AADT	
MEETING HOUSE RD	R -Major Collector	STATE SECONDARY		State Highway Agency	000.000	CO 463	STATION RD	CURBED	2	1,915
					000.009	MD 404	SHORE HWY			
					000.180					
					000.210	CO 462	ORLY DR			
					000.260					
					000.350					
					000.760	MD 328	NEW BRIDGE RD			
					000.800					
					000.990	CO 465	RIVER LANDING RD			
					001.050		STRUC #050016001 - CHOPTANK RIVER			
					001.170	MU 170	MARKET ST			
					001.330	MU 9010	1ST ST			
					001.410	MU 9020	SECOND ST			
					001.470	MU 9030	3RD ST			
					001.530	MU 9040	4TH ST			
001.560	MU 8090	ALLEY #9								
001.600	MU 9050	5TH AVE								
001.720	MD 619	SIXTH ST								
001.760	MU 8030	ALLEY #3								
001.810	MU 9070	7TH ST								
001.890	MU 9080	8TH ST								
001.960	MU 9090	NINTH ST								
FRANKLIN ST					001.170	MU 170	MARKET ST			1,135
					001.330	MU 9010	1ST ST			
					001.410	MU 9020	SECOND ST			
					001.470	MU 9030	3RD ST			
					001.530	MU 9040	4TH ST			
					001.560	MU 8090	ALLEY #9			
					001.600	MU 9050	5TH AVE			
					001.720	MD 619	SIXTH ST			
					001.760	MU 8030	ALLEY #3			
					001.810	MU 9070	7TH ST			
					001.890	MU 9080	8TH ST			
					001.960	MU 9090	NINTH ST			

MARYLAND DEPARTMENT OF TRANSPORTATION
STATE HIGHWAY ADMINISTRATION
DATA SERVICES DIVISION

2020 HIGHWAY LOCATION REFERENCE

COUNTY: CAROLINE
DISTRICT: 2
DATE: 10/28/2021
VERSION:1.0

ROUTE NUMBER: MD 404 BU
DIRECTION: EAST(INVENTORY)

ROAD NAME	FUNCTIONAL CLASS	STATE SYSTEM	NHS	MAINTENANCE	MILEPOINT	MILEPOINT DESCRIPTION	MEDIAN TYPE	MARKED LANES	AADT	
FRANKLIN ST	R -Major Collector	STATE SECONDARY		State Highway Agency	001.992		NONE	1	1,135	
					002.306	MD 404				SHORE HWY
					002.320	MD 404				SHORE HWY W/B

ROUTE NUMBER: MD 404 C
DIRECTION: NORTH(INVENTORY)

ROAD NAME	FUNCTIONAL CLASS	STATE SYSTEM	NHS	MAINTENANCE	MILEPOINT	MILEPOINT DESCRIPTION	MEDIAN TYPE	MARKED LANES	AADT
LIDEN SCHOOL RD	R -Local	STATE SECONDARY		State Highway Agency	000.000	MD 404	SHORE HWY	2	0
					000.030	MD 404 D	PATTEN RD		

ROUTE NUMBER: MD 404 D
DIRECTION: EAST(INVENTORY)

ROAD NAME	FUNCTIONAL CLASS	STATE SYSTEM	NHS	MAINTENANCE	MILEPOINT	MILEPOINT DESCRIPTION	MEDIAN TYPE	MARKED LANES	AADT	
PATTEN RD LIDEN SCHOOL RD	R -Local	STATE SECONDARY		State Highway Agency	000.000	CO 128	PATTEN RD	NONE	2	0
					000.090	MD 404 C	LIDEN SCHOOL RD			
					000.220	CO 127	LIDEN SCHOOL RD			

ROUTE NUMBER: MD 404 K
DIRECTION: SOUTH(INVENTORY)

ROAD NAME	FUNCTIONAL CLASS	STATE SYSTEM	NHS	MAINTENANCE	MILEPOINT	MILEPOINT DESCRIPTION	MEDIAN TYPE	MARKED LANES	AADT	
WEST FRONTAGE RD	R -Local	STATE SECONDARY		State Highway Agency	000.000	MD 404 N	SHARP RD	NONE	2	0
					000.305	MD 404 P	DEEP SHORE RD			

ROUTE NUMBER: MD 404 L
DIRECTION: SOUTH(INVENTORY)

ROAD NAME	FUNCTIONAL CLASS	STATE SYSTEM	NHS	MAINTENANCE	MILEPOINT	MILEPOINT DESCRIPTION	MEDIAN TYPE	MARKED LANES	AADT	
WEST FRONTAGE #2	R -Local	STATE SECONDARY		State Highway Agency	000.000	MD 404 P	DEEP SHORE RD	NONE	2	0
					000.391		CUL DE SAC			

MARYLAND DEPARTMENT OF TRANSPORTATION
STATE HIGHWAY ADMINISTRATION
DATA SERVICES DIVISION

2020 HIGHWAY LOCATION REFERENCE

COUNTY: CAROLINE
DISTRICT: 2
DATE: 10/28/2021
VERSION:1.0

ROUTE NUMBER: MD 404 M
DIRECTION: SOUTH(INVENTORY)

ROAD NAME	FUNCTIONAL CLASS	STATE SYSTEM	NHS	MAINTENANCE	MILEPOINT	MILEPOINT DESCRIPTION	MEDIAN TYPE	MARKED LANES	AADT
EAST FRONTAGE RD	R -Local	STATE SECONDARY		State Highway Agency	000.000 MD 404	SHORE HWY W/B	NONE	2	0
					000.220 MU 25	ENGERMAN AVE (WB/L)			
					000.228 MU 25	ENGERMAN AVE			
					000.358 MD 404 R	DOUBLE HILLS RD			

ROUTE NUMBER: MD 404 N
DIRECTION: WEST(INVENTORY)

ROAD NAME	FUNCTIONAL CLASS	STATE SYSTEM	NHS	MAINTENANCE	MILEPOINT	MILEPOINT DESCRIPTION	MEDIAN TYPE	MARKED LANES	AADT
SHARP RD	R -Minor Collector	STATE SECONDARY		State Highway Agency	000.000 MD 404	SHORE HWY	NONE	2	455
					000.019 MD 404 K	WEST FRONTAGE RD			
					000.050 MU 203	SHARP RD			

ROUTE NUMBER: MD 404 P
DIRECTION: WEST(INVENTORY)

ROAD NAME	FUNCTIONAL CLASS	STATE SYSTEM	NHS	MAINTENANCE	MILEPOINT	MILEPOINT DESCRIPTION	MEDIAN TYPE	MARKED LANES	AADT
DEEP SHORE RD	R -Local	STATE SECONDARY		State Highway Agency	000.000 MD 404 R	DOUBLE HILLS RD	NONE	2	0
					000.009 MD 404	SHORE HWY			
					000.029 MD 404 K	WEST FRONTAGE RD			
					000.069 MD 404 L	WEST FRONTAGE #2			
					000.070 CO 118	DEEP SHORE RD			

ROUTE NUMBER: MD 404 R
DIRECTION: NORTH(INVENTORY)

ROAD NAME	FUNCTIONAL CLASS	STATE SYSTEM	NHS	MAINTENANCE	MILEPOINT	MILEPOINT DESCRIPTION	MEDIAN TYPE	MARKED LANES	AADT
DOUBLE HILLS RD	R -Local	STATE SECONDARY		State Highway Agency	001.036 CO 372	DOUBLE HILLS RD	NONE	2	0
					001.247 MD 404 M	EAST FRONTAGE RD			
					001.267 MD 404	SHORE HWY W/B			
					001.276 MD 404 P	DEEP SHORE RD			

MARYLAND DEPARTMENT OF TRANSPORTATION
STATE HIGHWAY ADMINISTRATION
DATA SERVICES DIVISION

2020 HIGHWAY LOCATION REFERENCE

COUNTY: CAROLINE
DISTRICT: 2
DATE: 10/28/2021
VERSION:1.0

ROUTE NUMBER: MD 404 S
DIRECTION: SOUTH(INVENTORY)

ROAD NAME	FUNCTIONAL CLASS	STATE SYSTEM	NHS	MAINTENANCE	MILEPOINT	MILEPOINT DESCRIPTION	MEDIAN TYPE	MARKED LANES	AADT
WEST FRONTAGE RD	R -Local	STATE SECONDARY		State Highway Agency	000.000	CO 115 SENNETT RD	NONE	2	0
					000.000	MD 404 SHORE HWY W/B			
					000.013	MD 404 SHORE HWY			
					000.280	MD 16 HARMONY RD			

ROUTE NUMBER: MD 404 T
DIRECTION: NORTH(INVENTORY)

ROAD NAME	FUNCTIONAL CLASS	STATE SYSTEM	NHS	MAINTENANCE	MILEPOINT	MILEPOINT DESCRIPTION	MEDIAN TYPE	MARKED LANES	AADT
SERVICE ROAD 9A	R -Local	STATE SECONDARY		State Highway Agency	000.000	MD 404 SHORE HWY W/B	NONE	1	0
					000.015			2	
					000.090	MD 404 U SERVICE ROAD 9B			

ROUTE NUMBER: MD 404 U
DIRECTION: EAST(INVENTORY)

ROAD NAME	FUNCTIONAL CLASS	STATE SYSTEM	NHS	MAINTENANCE	MILEPOINT	MILEPOINT DESCRIPTION	MEDIAN TYPE	MARKED LANES	AADT
SERVICE ROAD 9B	R -Local	STATE SECONDARY		State Highway Agency	000.000	MD 404 T SERVICE ROAD 9A	NONE	2	0
					000.085	CUL DE SAC			

ROUTE NUMBER: MD 454
DIRECTION: NORTH(INVENTORY)

ROAD NAME	FUNCTIONAL CLASS	STATE SYSTEM	NHS	MAINTENANCE	MILEPOINT	MILEPOINT DESCRIPTION	MEDIAN TYPE	MARKED LANES	AADT
CROWN STONE RD HALLTOWN RD	R -Minor Arterial	STATE SECONDARY		State Highway Agency	000.000	DELAWARE ST/L	NONE	2	3,231
					000.030	CO 266 FIREHOUSE LA			
CROWN STONE RD	R -Major Collector				000.030	MD 821 MAIN ST			
					000.110	MD 311 HALLTOWN RD			
					000.190	CO 5 THIRD ST			
					000.360	MD 821 MAIN ST			
					000.570	CO 4 LEPORE RD			

MARYLAND DEPARTMENT OF TRANSPORTATION
STATE HIGHWAY ADMINISTRATION
DATA SERVICES DIVISION

2020 HIGHWAY LOCATION REFERENCE

COUNTY: CAROLINE
DISTRICT: 2
DATE: 10/28/2021
VERSION:1.0

ROUTE NUMBER: MD 454
DIRECTION: NORTH(INVENTORY)

ROAD NAME	FUNCTIONAL CLASS	STATE SYSTEM	NHS	MAINTENANCE	MILEPOINT	MILEPOINT DESCRIPTION	MEDIAN TYPE	MARKED LANES	AADT	
CROWN STONE RD	R -Major Collector	STATE SECONDARY		State Highway Agency	001.510	CO 1	STAFFORD RD	NONE	2	3,231
					002.130	MU 50	RESERVOIR DR			
					002.160	MU 40	PARK LA			
					002.210	MD 302	BARCLAY RD			

ROUTE NUMBER: MD 480
DIRECTION: EAST(INVENTORY)

ROAD NAME	FUNCTIONAL CLASS	STATE SYSTEM	NHS	MAINTENANCE	MILEPOINT	MILEPOINT DESCRIPTION	MEDIAN TYPE	MARKED LANES	AADT							
RIDGELY RD	R -Major Collector	STATE SECONDARY		State Highway Agency	000.000	CO 93	RIDGELY RD	NONE	2	4,445						
					000.000	MD 404	SHORE HWY									
					000.007	MD 404	SHORE HWY W/B									
					000.130	CO 77	EVELAND RD									
					002.240	CO 75	CROUSE MILL RD									
					002.500	MD 312	DOWNES STATION RD									
					002.500		DOWNES STATION RD									
					002.540	MD 312	DOWNES STATION RD									
					002.540	MD 312 A	NO NAME									
					002.830	MD 312	DOWNES STATION RD				PAINTED (UNDIV)					
					002.840	MD 312	DOWNES STATION RD									
					002.840	CO 36	HENRY RD									
					002.900	MD 312	DOWNES STATION RD									
					002.900	MD 776	SUNSET BLVD									
					SIXTH ST								003.020	CO 256	CHICKEN BRIDGE RD	NONE
													003.020	MD 312	DOWNES STATION RD	
													003.110	MD 312	DOWNES STATION RD	
003.110	CO 258	SCHOOL ST														
003.200	MD 312	DOWNES STATION RD														
003.200	OP 26	PARK AVE														
003.200	CO 260	SECOND AVE														

MARYLAND DEPARTMENT OF TRANSPORTATION
STATE HIGHWAY ADMINISTRATION
DATA SERVICES DIVISION

2020 HIGHWAY LOCATION REFERENCE

COUNTY: CAROLINE
DISTRICT: 2
DATE: 10/28/2021
VERSION:1.0

ROUTE NUMBER: MD 480
DIRECTION: EAST(INVENTORY)

ROAD NAME	FUNCTIONAL CLASS	STATE SYSTEM	NHS	MAINTENANCE	MILEPOINT	MILEPOINT DESCRIPTION	MEDIAN TYPE	MARKED LANES	AADT
SIXTH ST	R -Major Collector	STATE SECONDARY		State Highway Agency	003.250 OP 28	ALLEY 2	NONE	2	4,445
					003.250 MD 312	DOWNES STATION RD			
					003.290 CO 256	CHICKEN BRIDGE RD			
					003.290 MD 312	DOWNES STATION RD			
					003.290 OP 25	MARYLAND AVE			
					003.305		PAINTED (UNDIV)		
					003.330 OP 29	ALLEY 3			
					003.330 MD 312	DOWNES STATION RD			
					003.380 MU 34	CENTRAL AVE	NONE		3,412
					003.380 MD 312	DOWNES STATION RD			
					003.380	DOWNES STATION RD			
					003.440 OP 30	ALLEY 4			
					003.470 OP 24	MAPLE AVE			
					003.560 MU 170	SUNRISE AVE			
RIDGELY RD					004.630 CO 45	RIVER RD			
					005.700 CO 59	HOLLY RD			
					006.330	STRUC #050019001 - FORGE BRANCH			
MAIN ST					008.030 MU 190	RIVERVIEW DR			
					008.090 MU 160	PARK AVE			
					008.110 MU 120	MAPLE AVE			
	R -Minor Collector				008.210 MD 314	SUNSET AVE			2,402
					008.250 MU 213	STONESIFER DR			
					008.320 MU 30	BERNARD AVE			
					008.390 MU 45	CEDAR LA			
					008.530 MU 50	CHURCH ST			
					008.570 MU 220	VAUGHN AVE			
					008.700 MU 40	CAROLINE ST			
RIDGELY RD					008.820 MU 232	WOOD DUCK DR			
					009.080 MD 313	GREENSBORO RD			

MARYLAND DEPARTMENT OF TRANSPORTATION
STATE HIGHWAY ADMINISTRATION
DATA SERVICES DIVISION

2020 HIGHWAY LOCATION REFERENCE

COUNTY: CAROLINE
DISTRICT: 2
DATE: 10/28/2021
VERSION:1.0

ROUTE NUMBER: MD 485
DIRECTION: EAST(INVENTORY)

ROAD NAME	FUNCTIONAL CLASS	STATE SYSTEM	NHS	MAINTENANCE	MILEPOINT	MILEPOINT DESCRIPTION	MEDIAN TYPE	MARKED LANES	AADT	
SAATHOFF RD	R -Local	STATE SECONDARY		State Highway Agency	000.000	MD 404	SHORE HWY	NONE	2	0
					000.590	MD 485 A	SHADY OAK LA			
					000.650	MD 404	SHORE HWY			

ROUTE NUMBER: MD 485 A
DIRECTION: EAST(INVENTORY)

ROAD NAME	FUNCTIONAL CLASS	STATE SYSTEM	NHS	MAINTENANCE	MILEPOINT	MILEPOINT DESCRIPTION	MEDIAN TYPE	MARKED LANES	AADT	
SHADY OAK LA	R -Local	STATE SECONDARY		State Highway Agency	000.000	MD 485	SAATHOFF RD	NONE	2	0

ROUTE NUMBER: MD 577
DIRECTION: NORTH(INVENTORY)

ROAD NAME	FUNCTIONAL CLASS	STATE SYSTEM	NHS	MAINTENANCE	MILEPOINT	MILEPOINT DESCRIPTION	MEDIAN TYPE	MARKED LANES	AADT	
RELIANCE RD	R -Minor Arterial	STATE SECONDARY		State Highway Agency	000.000		DORCHESTER CO/L	NONE	2	2,442
					000.000	MD 392	FINCHVILLE RELIANCE RD			
					001.430	CO 226	OAK GROVE RD			2,191
					001.909	CO 290	ADAMS RD			
					002.580	CO 223	GUARD RD			
					003.700	MD 313	ELDORADO FEDERALSBURG RD			
					003.700	MD 313	RELIANCE RD			
					003.700	CO 222	WRIGHT RD			

ROUTE NUMBER: MD 578
DIRECTION: EAST(INVENTORY)

ROAD NAME	FUNCTIONAL CLASS	STATE SYSTEM	NHS	MAINTENANCE	MILEPOINT	MILEPOINT DESCRIPTION	MEDIAN TYPE	MARKED LANES	AADT	
BETHLEHEM RD	R -Major Collector	STATE SECONDARY		State Highway Agency	000.000	CO 189	BETHLEHEM RD	NONE	2	2,491
					000.000	MD 331	DOVER BRIDGE RD			
					000.320	CO 188	WOOD WHARF RD			
					000.940	CO 187	TANYARD RD			

MARYLAND DEPARTMENT OF TRANSPORTATION
STATE HIGHWAY ADMINISTRATION
DATA SERVICES DIVISION

2020 HIGHWAY LOCATION REFERENCE

COUNTY: CAROLINE
DISTRICT: 2
DATE: 10/28/2021
VERSION:1.0

ROUTE NUMBER: MD 578
DIRECTION: EAST(INVENTORY)

ROAD NAME	FUNCTIONAL CLASS	STATE SYSTEM	NHS	MAINTENANCE	MILEPOINT	MILEPOINT DESCRIPTION	MEDIAN TYPE	MARKED LANES	AADT
BETHLEHEM RD	R -Major Collector	STATE SECONDARY		State Highway Agency	001.470 CO 186	NEWTON RD	NONE	2	2,491
					002.060	STRUC #050020001 - HOG CREEK			
					002.250 CO 172	BELL CREEK RD			
					002.250 CO 166	GROVE RD			
					004.240 MD 16	HARMONY RD			

ROUTE NUMBER: MD 617
DIRECTION: NORTH(INVENTORY)

ROAD NAME	FUNCTIONAL CLASS	STATE SYSTEM	NHS	MAINTENANCE	MILEPOINT	MILEPOINT DESCRIPTION	MEDIAN TYPE	MARKED LANES	AADT
NO NAME	R -Local	STATE SECONDARY		State Highway Agency	000.000	ROAD END	NONE	2	0
					000.050 CO 145	BEAUCHAMP BRANCH RD			
					000.350 MD 16	HARMONY RD			

ROUTE NUMBER: MD 619
DIRECTION: NORTH(INVENTORY)

ROAD NAME	FUNCTIONAL CLASS	STATE SYSTEM	NHS	MAINTENANCE	MILEPOINT	MILEPOINT DESCRIPTION	MEDIAN TYPE	MARKED LANES	AADT
SIXTH ST	R -Major Collector	STATE SECONDARY		State Highway Agency	000.000 MU 9050	5TH AVE	NONE	2	5,445
					000.030 MU 92	FOUNTAIN AVE #2			
					000.130 MU 192	RANDOLPH ST #2			
					000.190 MD 404 BU	FRANKLIN ST			
					000.250 MU 170	MARKET ST			
					000.290 MU 8010	ALLEY #1			
					000.290 MU 7050	STOCKLEY ALLEY			
					000.330 MD 404 BU	GAY ST (WB/L)			
					000.360 MU 8110	ALLEY #11			
					000.390 MU 140	LINCOLN ST			
					000.440 MU 130	HIGH ST			
					000.520 MU 70	CRYSTAL AVE			
					000.560 MU 230	WILMUTH ST			

MARYLAND DEPARTMENT OF TRANSPORTATION
STATE HIGHWAY ADMINISTRATION
DATA SERVICES DIVISION

2020 HIGHWAY LOCATION REFERENCE

COUNTY: CAROLINE
DISTRICT: 2
DATE: 10/28/2021
VERSION:1.0

ROUTE NUMBER: MD 619
DIRECTION: NORTH(INVENTORY)

ROAD NAME	FUNCTIONAL CLASS	STATE SYSTEM	NHS	MAINTENANCE	MILEPOINT	MILEPOINT DESCRIPTION	MEDIAN TYPE	MARKED LANES	AADT		
SIXTH ST	R -Major Collector	STATE SECONDARY		State Highway Agency	000.650	MU 35	CAMP RD	NONE	2	5,445	
					000.670	MU 45	CAROLINE ST				
					000.775	MU 246	KATHRYN CT				
					000.950	MU 88	FLEETWOOD RD				CENTER TLA (UNDIV)
					001.020	RP 404	RAMP 4 FR MD 619 NB TO MD 404 EB				
					001.040	RP 404	RAMP 3 FR RAMP 6 (FR MD404) TO MD 619 NB				NONE
					001.080	MD 404	SHORE HWY				
					001.090	MD 313	GREENSBORO RD				
					001.090		STRUC #050070X01				

ROUTE NUMBER: MD 619 B
DIRECTION: EAST(INVENTORY)

ROAD NAME	FUNCTIONAL CLASS	STATE SYSTEM	NHS	MAINTENANCE	MILEPOINT	MILEPOINT DESCRIPTION	MEDIAN TYPE	MARKED LANES	AADT	
LEGION RD	R -Major Collector	STATE SECONDARY		State Highway Agency	000.000	MU 9050	5TH AVE	NONE	2	2,663
					000.100	MD 404	SHORE HWY			
					000.110	MU 138	LEGION RD			
					000.110	MD 404	SHORE HWY W/B			

ROUTE NUMBER: MD 776
DIRECTION: NORTH(INVENTORY)

ROAD NAME	FUNCTIONAL CLASS	STATE SYSTEM	NHS	MAINTENANCE	MILEPOINT	MILEPOINT DESCRIPTION	MEDIAN TYPE	MARKED LANES	AADT	
SUNSET BLVD	R -Minor Collector	STATE SECONDARY		State Highway Agency	000.000	MD 312	DOWNES STATION RD	NONE	2	1,725
					000.000	MD 480	RIDGELY RD			
					000.190	MU 60	FOURTH ST			
					000.270	MU 180	THIRD ST			
					000.330	MU 120	ORIOLE AVE			
					000.340	MU 160	SECOND ST			
					000.420	MU 50	FIRST ST			
					000.470	MU 142	FACTORY ST			
RAILROAD ST										

MARYLAND DEPARTMENT OF TRANSPORTATION
STATE HIGHWAY ADMINISTRATION
DATA SERVICES DIVISION

2020 HIGHWAY LOCATION REFERENCE

COUNTY: CAROLINE
DISTRICT: 2
DATE: 10/28/2021
VERSION:1.0

ROUTE NUMBER: MD 776
DIRECTION: NORTH(INVENTORY)

ROAD NAME	FUNCTIONAL CLASS	STATE SYSTEM	NHS	MAINTENANCE	MILEPOINT	MILEPOINT DESCRIPTION	MEDIAN TYPE	MARKED LANES	AADT
RAILROAD ST	R -Minor Collector	STATE SECONDARY		State Highway Agency	000.490 MU 33	COW BARN	NONE	2	1,725
					000.510 MU 30	CAROLINE AVE			
					000.550 MU 8010	ALLEY #1			
					000.590 MU 130	PARK AVE			
					000.640 MU 8020	ALLEY 2			
					000.680 MU 100	MARYLAND AVE			
					000.720 MU 8030	ALLEY 3			
					000.770 MD 312	CENTRAL AVE			
					000.770 MU 140	RAILROAD AVE			

ROUTE NUMBER: MD 776 A
DIRECTION: NORTH(INVENTORY)

ROAD NAME	FUNCTIONAL CLASS	STATE SYSTEM	NHS	MAINTENANCE	MILEPOINT	MILEPOINT DESCRIPTION	MEDIAN TYPE	MARKED LANES	AADT
NO NAME	R -Local	STATE SECONDARY		State Highway Agency	000.000 MD 312	OAKLAND RD	NONE	2	0
					000.050 CO 79	COW BARN RD			
					000.090 MD 312	OAKLAND RD			

ROUTE NUMBER: MD 817 A
DIRECTION: NORTH(INVENTORY)

ROAD NAME	FUNCTIONAL CLASS	STATE SYSTEM	NHS	MAINTENANCE	MILEPOINT	MILEPOINT DESCRIPTION	MEDIAN TYPE	MARKED LANES	AADT
LINCHESTER RD	R -Local	STATE SECONDARY		State Highway Agency	000.000 MD 16	HARMONY RD	NONE	2	0
					000.000 MD 331	PRESTON RD			
					000.430 MD 331 A	LINCHESTER RD			
					000.460 MD 16	HARMONY RD			
					000.460 MD 331	MAIN ST			

MARYLAND DEPARTMENT OF TRANSPORTATION
STATE HIGHWAY ADMINISTRATION
DATA SERVICES DIVISION

2020 HIGHWAY LOCATION REFERENCE

COUNTY: CAROLINE
DISTRICT: 2
DATE: 10/28/2021
VERSION:1.0

ROUTE NUMBER: MD 817 B
DIRECTION: NORTH(INVENTORY)

ROAD NAME	FUNCTIONAL CLASS	STATE SYSTEM	NHS	MAINTENANCE	MILEPOINT	MILEPOINT DESCRIPTION	MEDIAN TYPE	MARKED LANES	AADT	
LANGRELL RD	R -Local	STATE SECONDARY		State Highway Agency	000.000	MD 318	PRESTON RD	NONE	1	0
					000.030				2	
					000.390	CO 205	SEAMAN RD			
					000.520		ROAD END - GUARD RAIL			

ROUTE NUMBER: MD 820
DIRECTION: EAST(INVENTORY)

ROAD NAME	FUNCTIONAL CLASS	STATE SYSTEM	NHS	MAINTENANCE	MILEPOINT	MILEPOINT DESCRIPTION	MEDIAN TYPE	MARKED LANES	AADT	
CASTLE HALL RD	R -Local	STATE SECONDARY		State Highway Agency	000.000	MD 313	GOLDSBORO RD	NONE	2	0
					000.070	CO 29	CASTLEHALL RD			
					000.130		ROAD END			

ROUTE NUMBER: MD 821
DIRECTION: EAST(INVENTORY)

ROAD NAME	FUNCTIONAL CLASS	STATE SYSTEM	NHS	MAINTENANCE	MILEPOINT	MILEPOINT DESCRIPTION	MEDIAN TYPE	MARKED LANES	AADT	
MAIN ST	R -Local	STATE SECONDARY		State Highway Agency	000.000	MD 454	CROWN STONE RD	NONE	2	0
					000.260	MD 311	HALLTOWN RD			
					000.350	CO 6	MAIN ST			
					000.380	CO 62	RAILROAD AVE			
					000.400	CO 266	FIREHOUSE LA			
					000.400	MD 454	HALLTOWN RD			

MARYLAND DEPARTMENT OF TRANSPORTATION
 STATE HIGHWAY ADMINISTRATION
 DATA SERVICES DIVISION

2020 HIGHWAY LOCATION REFERENCE

COUNTY:CAROLINE
 DISTRICT: 2
 DATE: 11/4/2021
 VERSION:1.0

ROUTE NUMBER: MD 307
 DIRECTION: SOUTH (NON INVENTORY)

MILEPOINT		MILEPOINT DESCRIPTION
000.000	MU 5	ACADEMY AVE
000.000	MU 100	CHARLES ST
000.170	MU 232	PEBBLE ST
000.395	MD 313	FEDERALSBURG HWY
000.409	MD 313	FEDERALSBURG HWY (SB/L)
000.990		DORCHESTER CO/L
000.990	MD 307	WILLIAMSBURG RD

ROUTE NUMBER: MD 313
 DIRECTION: SOUTH (NON INVENTORY)

MILEPOINT		MILEPOINT DESCRIPTION
000.000	MD 313	GOLDSBORO RD
000.000		QUEEN ANNES CO/L
000.000		STRUC #050003001 - LONG MARSH DITCH
000.220		ATR STATION # 84
000.270	CO 19	DIGGINS RD
000.790	MD 312	OAKLAND RD
001.345	CO 27	JONES RD
001.990	CO 370	HOLLINGSWORTH CIR
002.370	CO 370	HOLLINGSWORTH CIR
002.950	MD 820	CASTLE HALL RD
003.400	CO 32	WHARTON RD
004.240	CO 33	MEEKS RD
004.240	MD 287	OLD LINE RD
004.650	CO 35	CARTWRIGHT LA
004.680	CO 34	CHURCH LA
004.680	MD 311	MAIN ST
004.740	MU 10	MAPLE AVE
004.750	MU 20	RAILROAD AVE
005.460	CO 37	BRIDGETOWN RD
006.930	CO 54	RED BRIDGES RD

MARYLAND DEPARTMENT OF TRANSPORTATION
STATE HIGHWAY ADMINISTRATION
DATA SERVICES DIVISION

2020 HIGHWAY LOCATION REFERENCE

COUNTY:CAROLINE
DISTRICT: 2
DATE: 11/4/2021
VERSION:1.0

ROUTE NUMBER: MD 313
DIRECTION: SOUTH (NON INVENTORY)

MILEPOINT		MILEPOINT DESCRIPTION
006.970	CO 38	UNION RD
008.180	MD 480	RIDGELY RD
008.520	CO 276	HOKUM DR
008.730		STRUC #050005001 - CHOPTANK RIVER
009.050	MD 314	SUNSET AVE
009.790	CO 452	FOXGRAPE RD
010.040	CO 65	KNIFE BOX RD
010.960	CO 275	SPRING BRANCH DR
011.380		STRUC #050006001 - SPRING BRANCH
011.540	OP 16	LINHARD LA
011.870	OP 63	SHAD RUN WAY
012.160	OP 62	DEPUE LANDING WAY
012.800	CO 144	SANDY POINT RD
012.930	CO 440	KENT ST
012.930	CO 63	KIBLER RD
013.400	CO 91	GAREY RD
013.400	CO 436	SMITH LANDING RD
013.700		STRUC #050007001 - CHAPEL BRANCH
014.200	CO 104	ADAMS LANDING RD
014.200	MD 317	BURRSVILLE RD
014.902	RP 404	RAMP 2 FR MD 404 WB TO MD 313 NB
014.920	RP 404	RAMP 8 FR MD 313 SB TO MD 404 WB
014.940	RP 404	RAMP 1 FR MD 313 NB TO RAMP 8 (TO MD404)
014.963	MD 404	SHORE HWY W/B
014.970	MD 619	SIXTH ST
014.970		STRUC #050027042
020.860	MD 404	SHORE HWY
021.570	CO 143	BECK RD
022.450	CO 132	LINE RD
023.070	CO 140	JONES CORNER RD
023.330	CO 153	DION RD
024.800	CO 159	POSSUM HILL RD
024.880	CO 155	POSSUM HILL RD
026.220		STRUC #

MARYLAND DEPARTMENT OF TRANSPORTATION
STATE HIGHWAY ADMINISTRATION
DATA SERVICES DIVISION

2020 HIGHWAY LOCATION REFERENCE

COUNTY:CAROLINE
DISTRICT: 2
DATE: 11/4/2021
VERSION:1.0

ROUTE NUMBER: MD 313
DIRECTION: SOUTH (NON INVENTORY)

MILEPOINT		MILEPOINT DESCRIPTION
026.540	CO 168	CHIPMANS LA
027.250	CO 459	AUCTION RD
027.370	CO 184	HOWARD RD
028.880	CO 394	OLD DENTON RD
028.880	CO 182	THREE BRIDGES RD
029.590		STRUC #050009001 - FALKNER BRANCH
029.898	CO 157	LAUREL GROVE RD
030.560	MU 149	HAYMAN DR
030.790	MD 315	BLOOMINGDALE AVE
030.790	MD 318	PRESTON RD
030.790		PRESTON RD
031.242	MD 307	WILLIAMSBURG RD (SB/L)
031.259	MD 307	WILLIAMSBURG RD
031.930	MU 76	CAROLINE INDUSTRIAL PARK RD
032.470	MD 308	MAIN ST
032.470	CO 227	VETERANS DR
032.710		STRUC #050022001
032.990	MD 318	FEDERALSBURG HWY
032.990		PRESTON RD
032.990	MU 245	RELIANCE AVE
033.030	OP 8	MOWBRAY CREEK RD
033.190	MU 155	INDUSTRIAL PARK RD
033.380	CO 421	MILES BRANCH RD
033.690	CO 423	OWENS DR
033.780	CO 384	FOOKS AVE
034.001	CO 547	FEDERAL HILL RD
034.050	CO 424	HILL TOP RD
034.190		DORCHESTER CO/L
034.190	MD 313	ELDORADO FEDERALSBURG RD
034.190	MD 577	RELIANCE RD
034.190	CO 222	WRIGHT RD

MARYLAND DEPARTMENT OF TRANSPORTATION
STATE HIGHWAY ADMINISTRATION
DATA SERVICES DIVISION

2020 HIGHWAY LOCATION REFERENCE

COUNTY:CAROLINE
DISTRICT: 2
DATE: 11/4/2021
VERSION:1.0

ROUTE NUMBER: MD 404
DIRECTION: WEST (NON INVENTORY)

MILEPOINT	MILEPOINT DESCRIPTION
000.000	DELAWARE ST/L
000.185	MILE MARKER 24.5
000.400	CO 133 NOBLE RD
000.720	MILE MARKER 24.0
000.770	CO 235 BREEDING RD
000.960	CO 136 BULLOCK RD
001.190	MILE MARKER 23.5
001.650	CO 136 BULLOCK RD
001.650	CO 137 TRICE RD
001.690	MILE MARKER 23.0
001.960	STRUC #050033001 - SMITHVILLE DITCH
002.190	MILE MARKER 22.5
002.600	MILE MARKER 22.0
002.720	MD 404 C- LIDEN SCHOOL RD
003.110	CO 143 BECK RD
003.110	MD 16 GREENWOOD RD
003.170	MILE MARKER 21.5
003.680	MILE MARKER 21.0
004.010	FEDERALSBURG HWY
004.010	MD 313 FEDERALSBURG HWY
004.180	MILE MARKER 20.5
004.300	CO 120 ANDERSONTOWN RD
004.300	CO 141 HIGNUTT RD
004.640	CO 114 LEGION RD
004.670	MILE MARKER 20.0
005.170	MILE MARKER 19.5
005.530	CO 142 MITCHELL RD
005.670	MILE MARKER 19.0
006.060	CO 115 SENNETT RD
006.060	MD 404 S- WEST FRONTAGE RD
006.170	MILE MARKER 18.5
006.310	CO 372 DOUBLE HILLS RD
006.310	MD 16 HARMONY RD
006.550	STRUC #050008001

MARYLAND DEPARTMENT OF TRANSPORTATION
STATE HIGHWAY ADMINISTRATION
DATA SERVICES DIVISION

2020 HIGHWAY LOCATION REFERENCE

COUNTY: CAROLINE
DISTRICT: 2
DATE: 11/4/2021
VERSION: 1.0

ROUTE NUMBER: MD 404
DIRECTION: WEST (NON INVENTORY)

MILEPOINT MILEPOINT DESCRIPTION

006.660		MILE MARKER 18.0
007.200		MILE MARKER 17.5
007.450	MD 404 R-	DOUBLE HILLS RD
007.650		MILE MARKER 17.0
007.780	MD 404 M-	EAST FRONTAGE RD
008.090	MD 619 B-	LEGION RD
008.090	MU 138	LEGION RD (WB/L)
008.120		MILE MARKER 16.5
008.433	MD 404 BU	FRANKLIN ST
008.442	MD 404 BU	GAY ST (WB/L)
008.600		MILE MARKER 16.0
008.930	MU 170	MARKET ST
008.930		STRUC #050029041
009.120		MILE MARKER 15.5
009.480	MU 35	CAMP RD
009.480		STRUC #050028002
009.640		MILE MARKER 15.0
009.690	RP 404	RAMP 2 FR MD 404 WB TO MD 313 NB
009.900		GREENSBORO RD
009.900	MD 313	GREENSBORO RD
009.900		STRUC #050027041
010.060	RP 404	RAMP 8 FR MD 313 SB TO MD 404 WB
010.150		MILE MARKER 14.5
010.580		STRUC #050026001 CHOPTANK RIVER
010.720		MILE MARKER 14.0
010.890	MD 328	NEW BRIDGE RD
011.140		MILE MARKER 13.5
011.650		MILE MARKER 13.0
011.740	CO 463	STATION RD
012.120		MILE MARKER 12.5
012.630		MILE MARKER 12.0
012.954	CO 59	HOLLY RD
013.130		MILE MARKER 11.5
013.620		MILE MARKER 11.0

MARYLAND DEPARTMENT OF TRANSPORTATION
STATE HIGHWAY ADMINISTRATION
DATA SERVICES DIVISION

2020 HIGHWAY LOCATION REFERENCE

COUNTY:CAROLINE
DISTRICT: 2
DATE: 11/4/2021
VERSION:1.0

ROUTE NUMBER: MD 404
DIRECTION: WEST (NON INVENTORY)

MILEPOINT		MILEPOINT DESCRIPTION
014.170		MILE MARKER 10.5
014.317	MD 312	DOWNES STATION RD
014.620		MILE MARKER 10.0
015.120		MILE MARKER 9.5
015.610		MILE MARKER 9.0
016.100		MILE MARKER 8.5
016.152	MD 404 T-	SERVICE ROAD 9A
016.592	MD 480	RIDGELY RD
017.002	CO 515	CEMETERY RD
017.062		ATR STATION # 36
017.117		MILE MARKER 7.5
017.310		QUEEN ANNES CO/L
017.332	MD 404	QUEEN ANNES HWY W/B
017.332		STRUC #050015001 - TUCKAHOE CREEK

ROUTE NUMBER: MD 404 BU
DIRECTION: WEST (NON INVENTORY)

MILEPOINT		MILEPOINT DESCRIPTION
000.000	MD 404	SHORE HWY W/B
000.013	MD 404	SHORE HWY
000.320	MU 170	MARKET ST
000.450	MU 120	GAY ST
000.470	OP 73	NO NAME
000.520	MU 9080	8TH ST
000.610	MU 9070	7TH ST
000.690	MD 619	SIXTH ST
000.820	MU 9052	5TH ST
000.890	MU 9040	4TH ST
000.950	MU 9030	3RD ST
001.000	MU 9020	SECOND ST
001.090	MU 9010	1ST ST
001.190	MU 231	CROUSE PARK LANE
001.250	MU 170	MARKET ST

MARYLAND DEPARTMENT OF TRANSPORTATION
STATE HIGHWAY ADMINISTRATION
DATA SERVICES DIVISION

2020 HIGHWAY LOCATION REFERENCE

COUNTY: CAROLINE

DISTRICT: 2

DATE: 11/4/2021

VERSION: 1.0

ROUTE NUMBER: MD 404 BU

DIRECTION: WEST (NON INVENTORY)

MILEPOINT		MILEPOINT DESCRIPTION
001.370		STRUC #050016001 - CHOPTANK RIVER
001.410	CO 465	RIVER LANDING RD
001.640	MD 328	NEW BRIDGE RD
002.188	CO 462	ORLY DR
002.375	MD 404	SHORE HWY
002.380	CO 463	STATION RD