


# MARYLAND

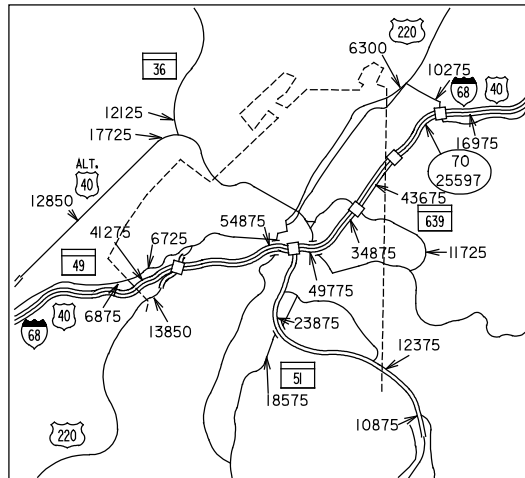
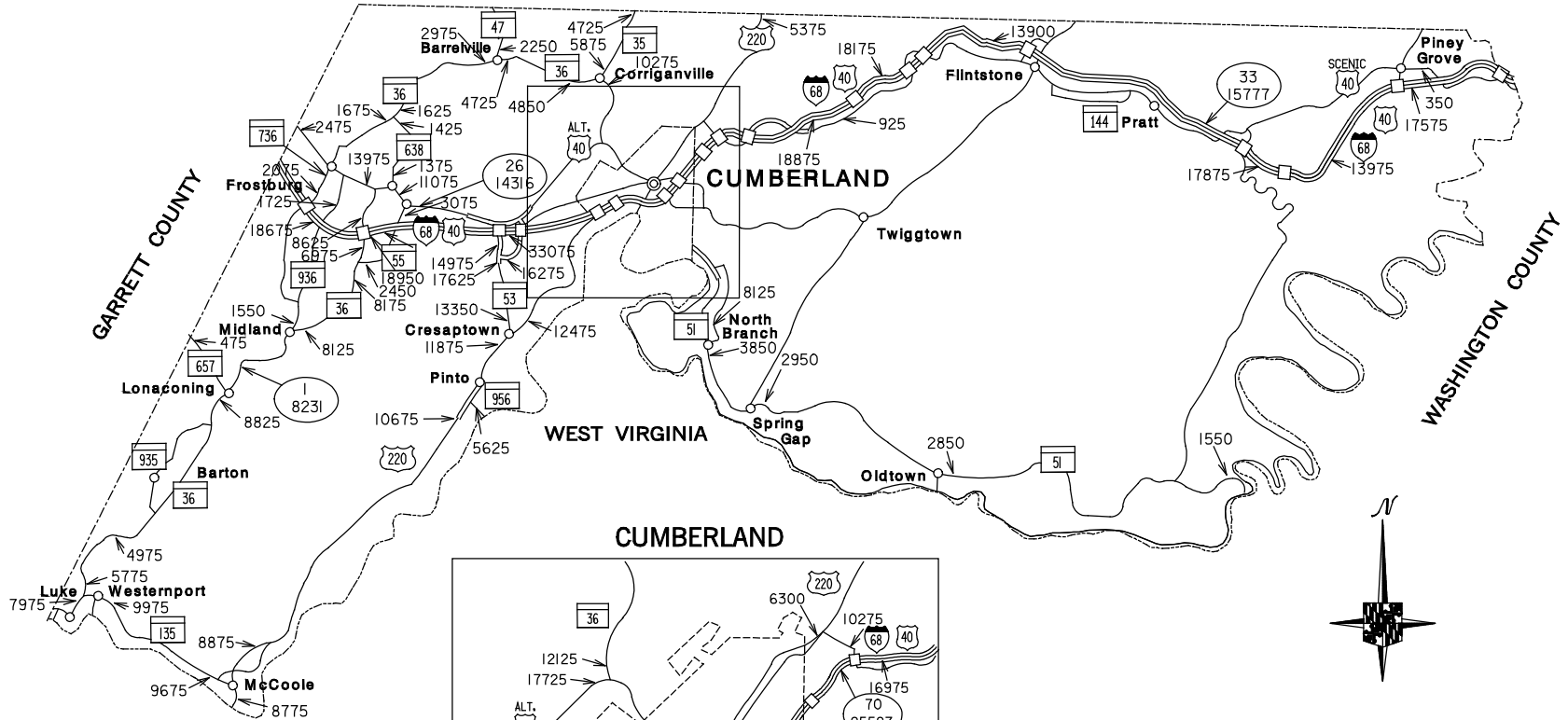
## 1998 TRAFFIC VOLUME MAPS BY COUNTY

### MARYLAND'S COUNTIES








- 01 ALLEGANY
- 02 ANNE ARUNDEL
- 03 BALTIMORE
- 04 CALVERT
- 05 CAROLINE
- 06 CARROLL
- 07 CECIL
- 08 CHARLES
- 09 DORCHESTER
- 10 FREDERICK
- 11 GARRETT
- 12 HARFORD
- 13 HOWARD
- 14 KENT
- 15 MONTGOMERY
- 16 PRINCES GEORGE'S
- 17 QUEEN ANNE'S
- 18 ST. MARY'S
- 19 SOMERSET
- 20 TALBOT
- 21 WASHINGTON
- 22 WICOMICO
- 23 WORCESTER



MARYLAND DEPARTMENT OF TRANSPORTATION  
STATE HIGHWAY ADMINISTRATION  
OFFICE OF PLANNING AND PRELIMINARY ENGINEERING  
HIGHWAY INFORMATION SERVICES DIVISION




**LEGEND**

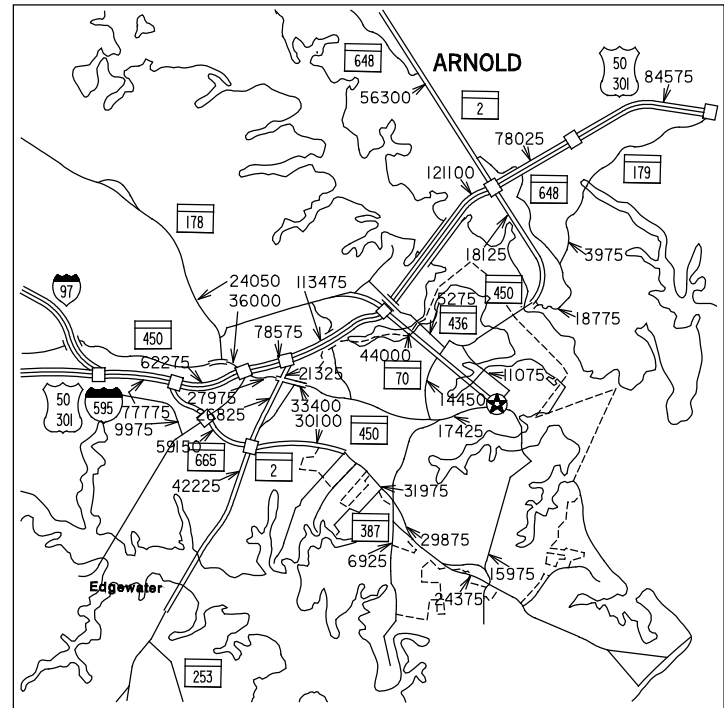
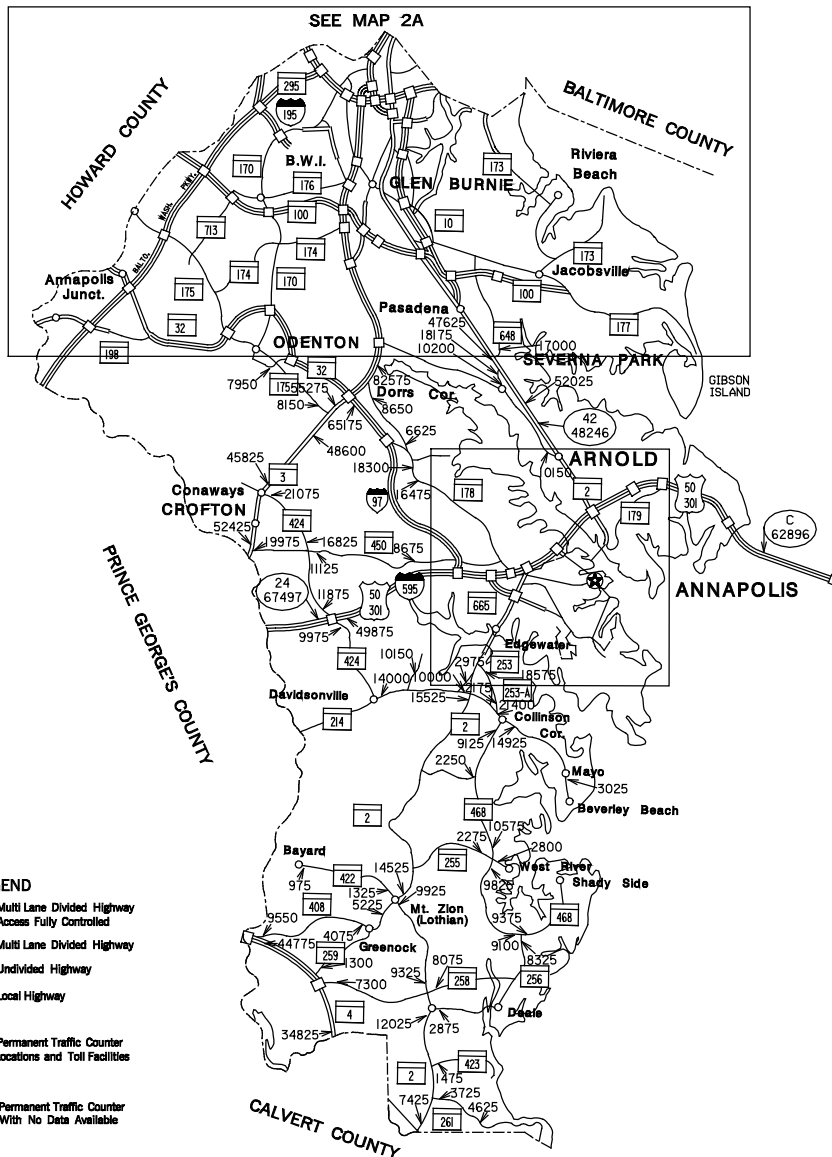
-  Multi Lane Divided Highway  
Access Fully Controlled
-  Multi Lane Divided Highway  
Undivided Highway
-  Local Highway
-  Counter Stations
-  Permanent Traffic Counter  
Locations and Toll Facilities
-  Traffic Count
-  Permanent Traffic Counter  
With No Data Available

**ALLEGANY COUNTY  
TRAFFIC VOLUME MAP  
1998**

ANNUAL AVERAGE DAILY TRAFFIC

PREPARED BY THE  
*Maryland Department of Transportation*  
STATE HIGHWAY ADMINISTRATION













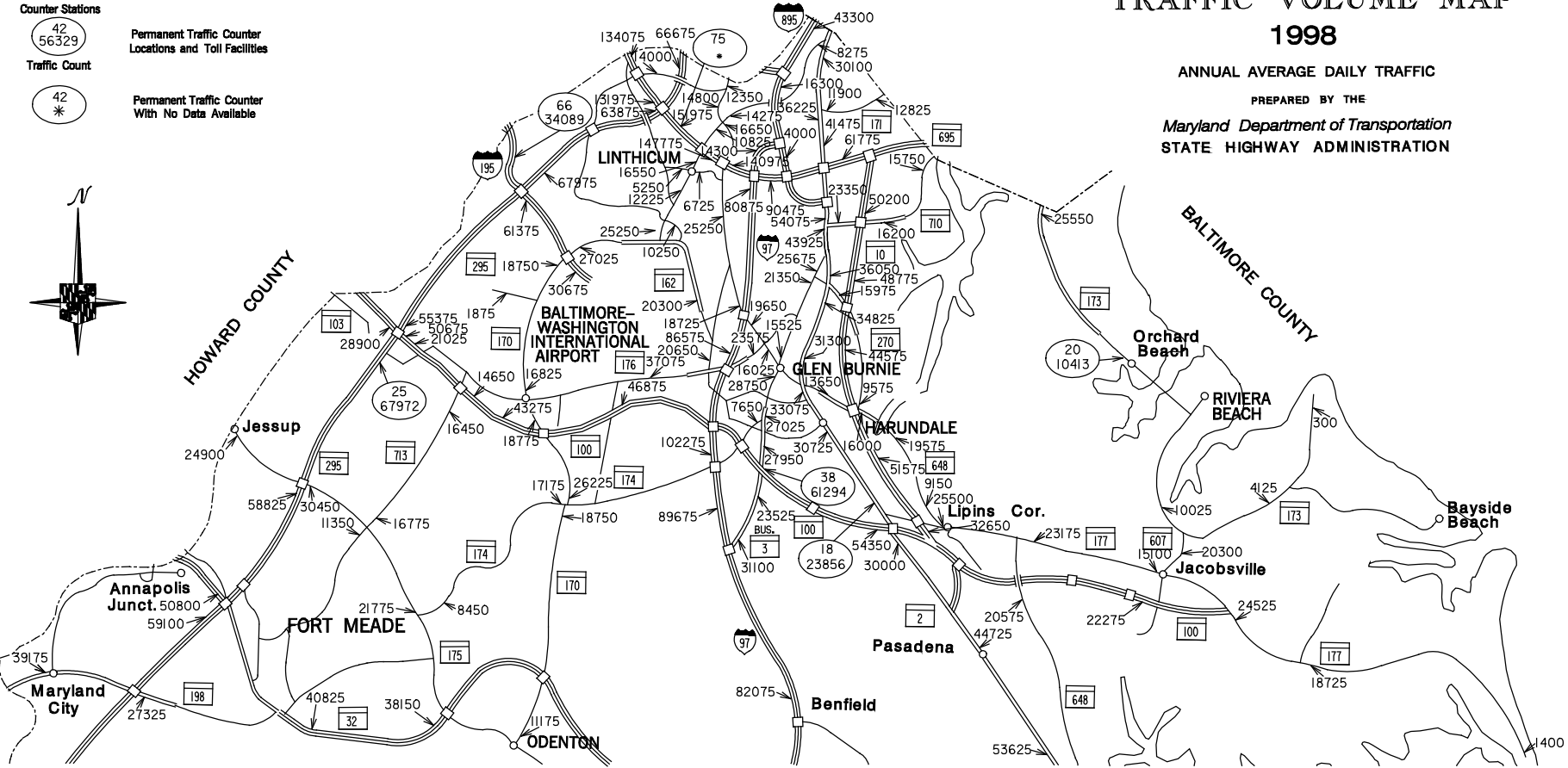

# ANNE ARUNDEL COUNTY ENLARGEMENT TRAFFIC VOLUME MAP 1998

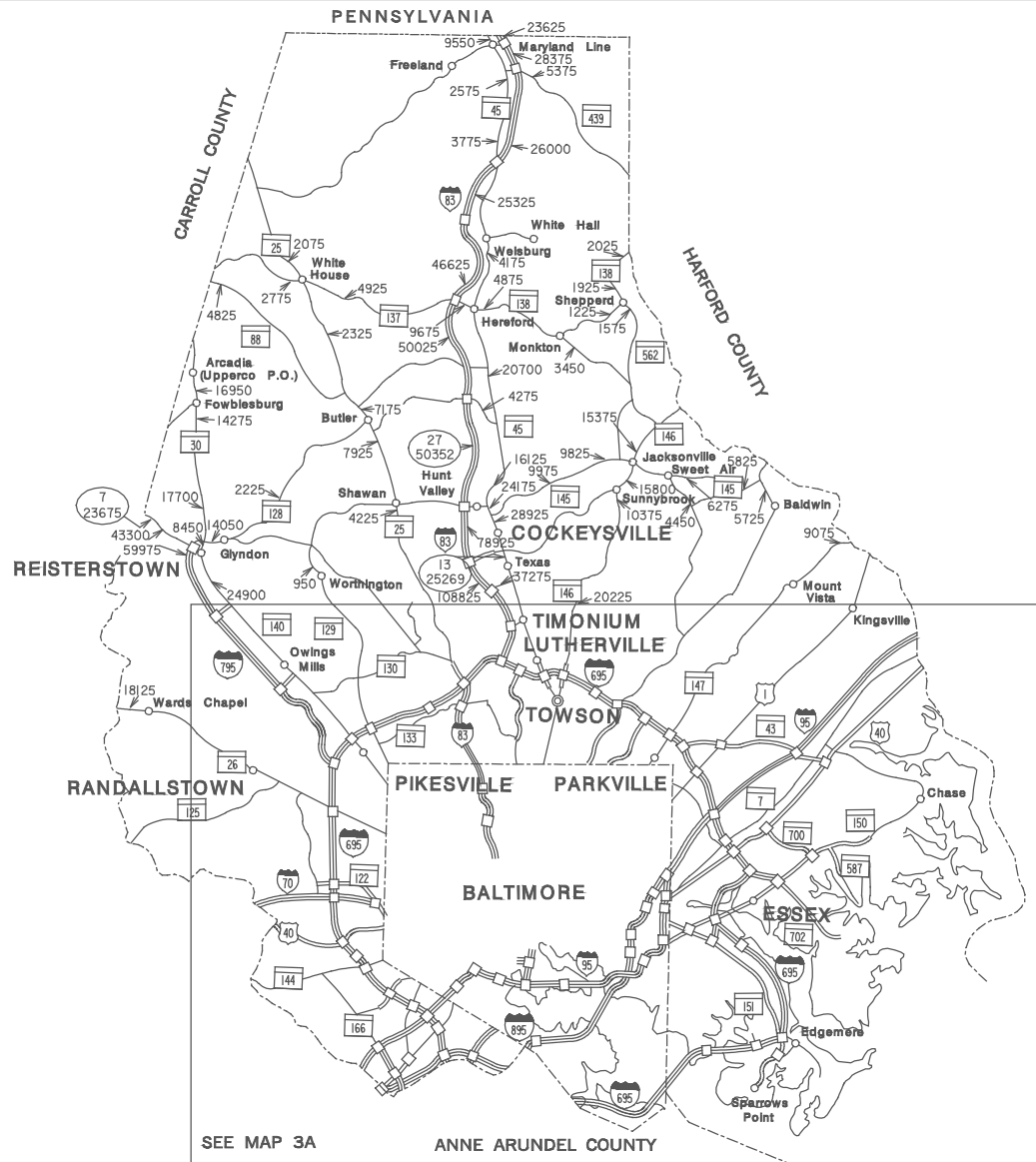
ANNUAL AVERAGE DAILY TRAFFIC

PREPARED BY THE  
*Maryland Department of Transportation*  
STATE HIGHWAY ADMINISTRATION

**LEGEND**







-  Multi Lane Divided Highway  
Access Fully Controlled
-  Multi Lane Divided Highway
-  Undivided Highway
-  Local Highway
- Counter Stations**
-  Permanent Traffic Counter
-  Locations and Toll Facilities
- Traffic Count**
-  Permanent Traffic Counter
-  With No Data Available

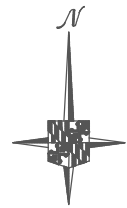




SEE MAP 3A

ANNE ARUNDEL COUNTY

- LEGEND**
-  Multi Lane Divided Highway  
Access Fully Controlled
  -  Multi Lane Divided Highway
  -  Undivided Highway
  -  Local Highway
  -  Counter Stations  
Permanent Traffic Counter  
Locations and Toll Facilities
  -  Traffic Count  
Permanent Traffic Counter  
With No Data Available











# BALTIMORE COUNTY TRAFFIC VOLUME MAP 1998

ANNUAL AVERAGE DAILY TRAFFIC  
PREPARED BY THE  
*Maryland Department of Transportation*  
STATE HIGHWAY ADMINISTRATION



**LEGEND**

-  Multi Lane Divided Highway  
Access Fully Controlled
-  Multi Lane Divided Highway
-  Undivided Highway
-  Local Highway
-  Counter Stations
-  Permanent Traffic Counter  
Locations and Toll Facilities
-  Traffic Count
-  Permanent Traffic Counter  
With No Data Available



BALTIMORE

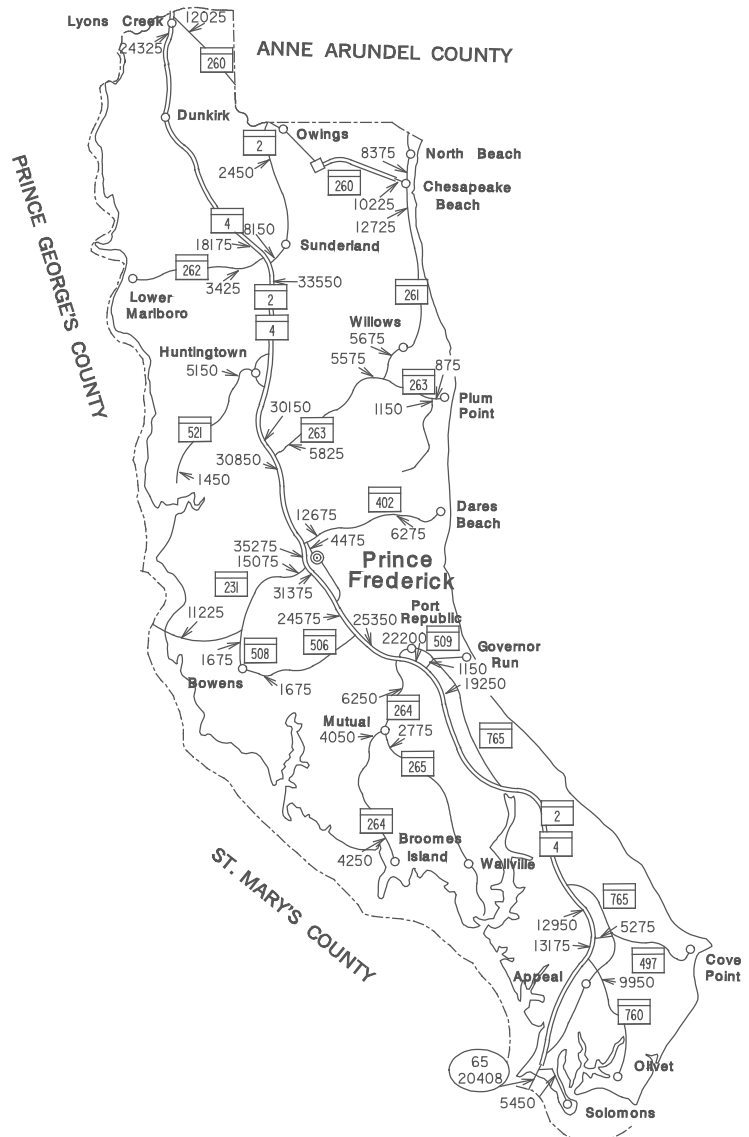
**BALTIMORE COUNTY  
ENLARGEMENT  
TRAFFIC VOLUME MAP  
1998**

ANNUAL AVERAGE DAILY TRAFFIC







PREPARED BY THE

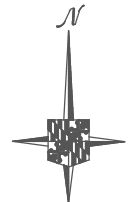
Maryland Department of Transportation  
STATE HIGHWAY ADMINISTRATION





**LEGEND**

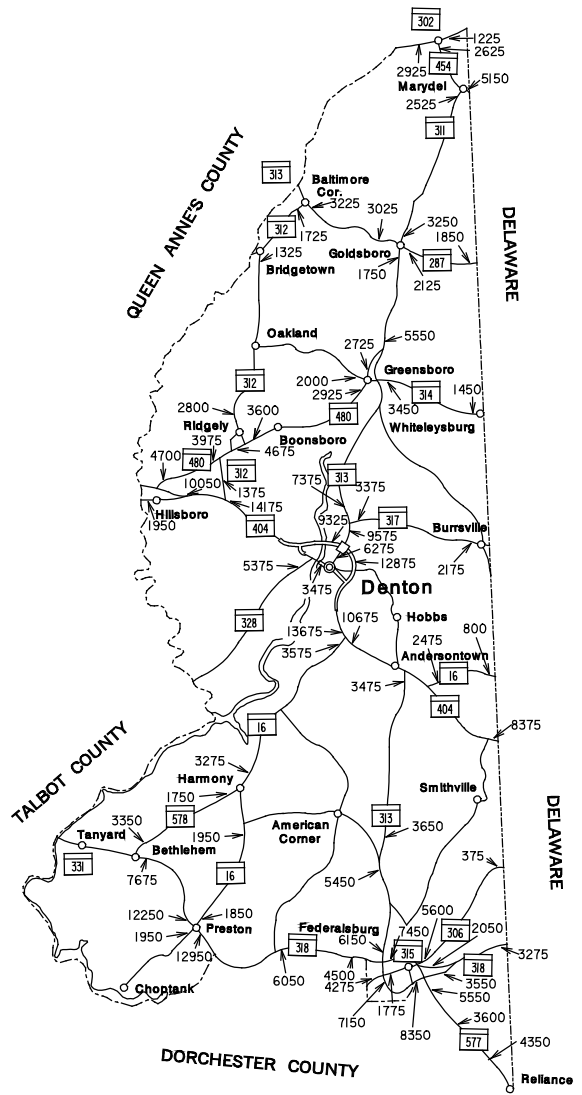
-  Multi Lane Divided Highway Access Fully Controlled
-  Multi Lane Divided Highway
-  Undivided Highway
-  Local Highway
- Counter Stations**
-  Permanent Traffic Counter Locations and Toll Facilities
- Traffic Count**
-  Permanent Traffic Counter With No Data Available



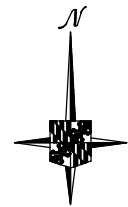
# CALVERT COUNTY TRAFFIC VOLUME MAP 1998

ANNUAL AVERAGE DAILY TRAFFIC  
PREPARED BY THE  
*Maryland Department of Transportation*  
STATE HIGHWAY ADMINISTRATION





- LEGEND**
- Multi Lane Divided Highway  
Access Fully Controlled
  - Multi Lane Divided Highway
  - Undivided Highway
  - Local Highway
  - Counter Stations
  - Permanent Traffic Counter  
Locations and Toll Facilities
  - Traffic Count
  - Permanent Traffic Counter  
With No Data Available



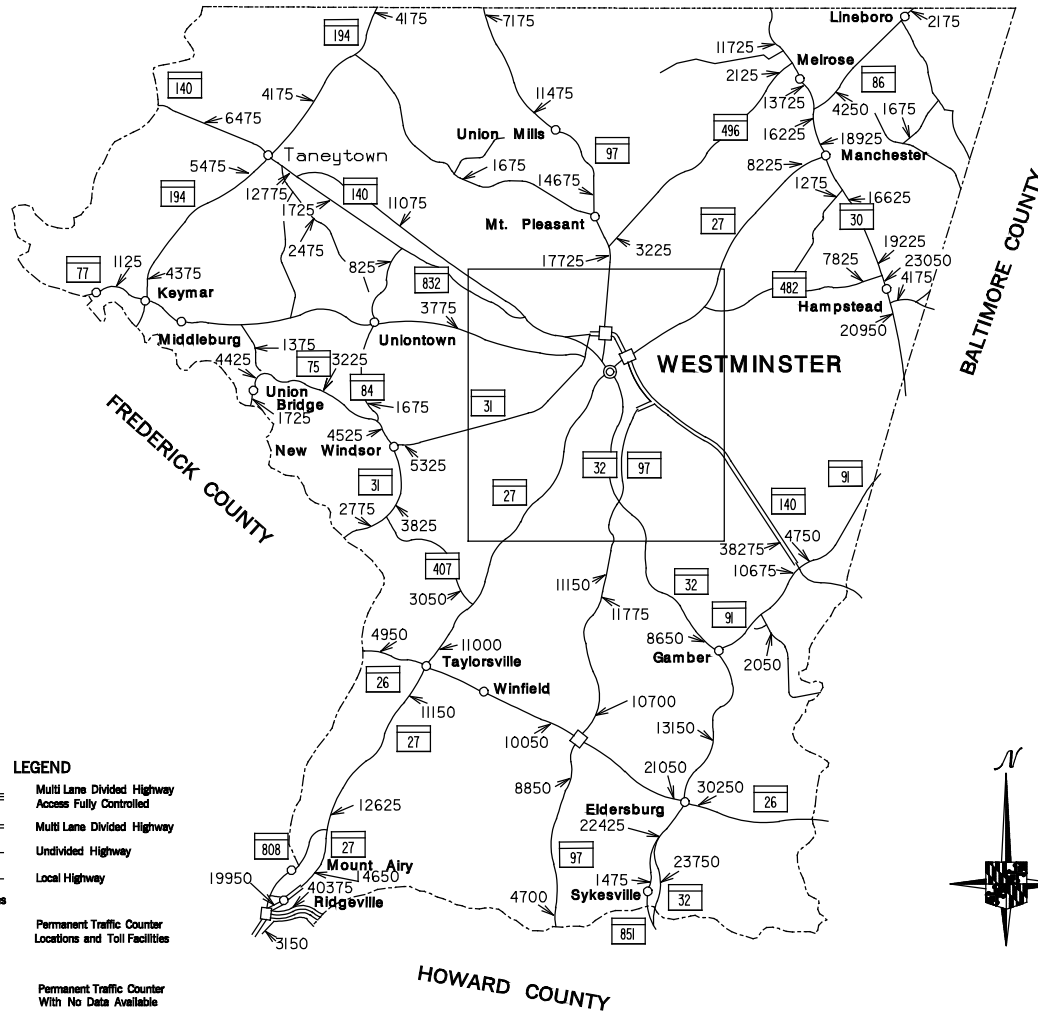
# CAROLINE COUNTY TRAFFIC VOLUME MAP 1998

ANNUAL AVERAGE DAILY TRAFFIC  
PREPARED BY THE  
*Maryland Department of Transportation*  
STATE HIGHWAY ADMINISTRATION

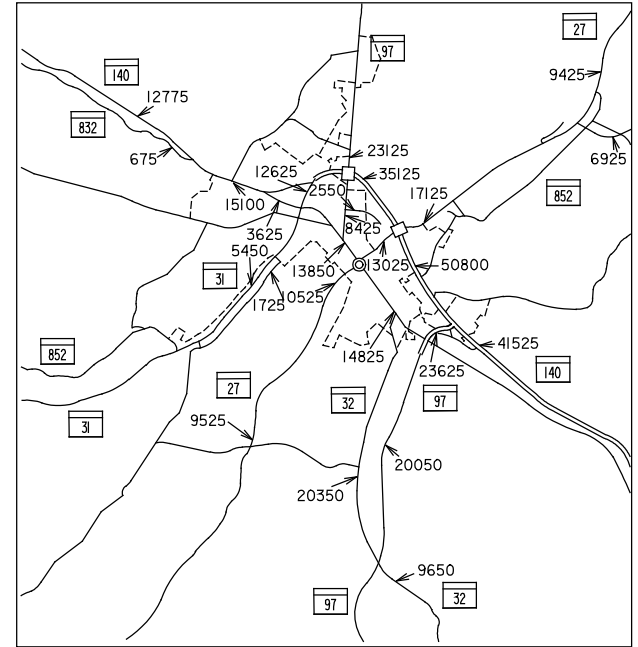












PENNSYLVANIA



WESTMINSTER




LEGEND

-  Multi Lane Divided Highway  
Access Fully Controlled
-  Multi Lane Divided Highway
-  Undivided Highway
-  Local Highway
-  Counter Stations  
42  
56329
-  Traffic Count
-  Permanent Traffic Counter  
Locations and Toll Facilities
-  Permanent Traffic Counter  
With No Data Available

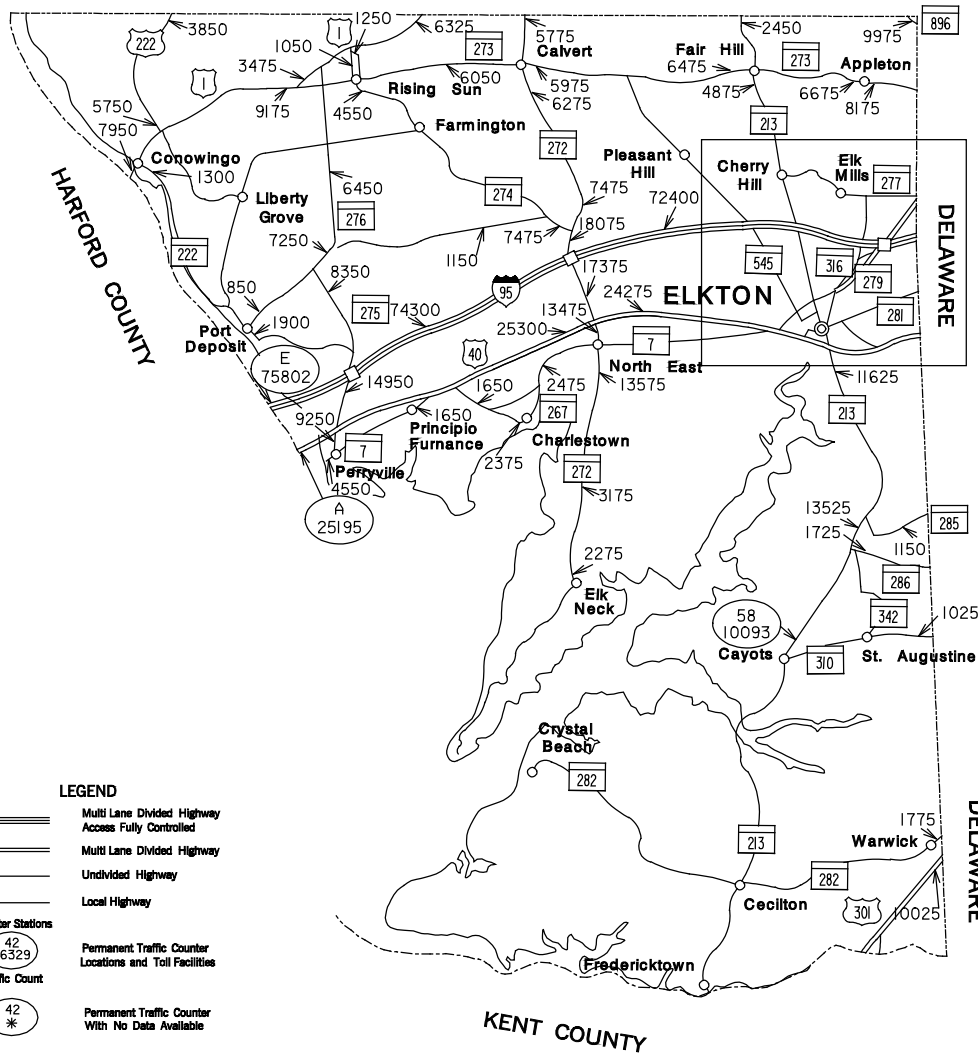


CARROLL COUNTY  
TRAFFIC VOLUME MAP  
1998

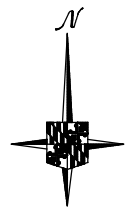
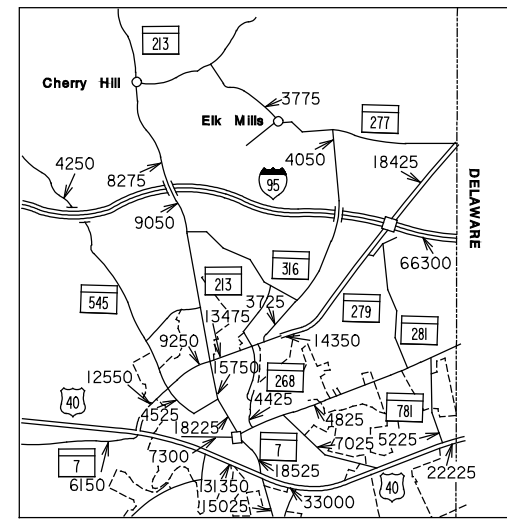
ANNUAL AVERAGE DAILY TRAFFIC  
PREPARED BY THE  
Maryland Department of Transportation  
STATE HIGHWAY ADMINISTRATION



PENNSYLVANIA



ELKTON



**CECIL COUNTY  
TRAFFIC VOLUME MAP  
1998**


ANNUAL AVERAGE DAILY TRAFFIC  
PREPARED BY THE  
Maryland Department of Transportation  
STATE HIGHWAY ADMINISTRATION





**LEGEND**

- Multi Lane Divided Highway  
Access Fully Controlled
- Multi Lane Divided Highway
- Undivided Highway
- Local Highway
- Counter Stations
- Permanent Traffic Counter Locations and Toll Facilities
- Traffic Count
- Permanent Traffic Counter With No Data Available









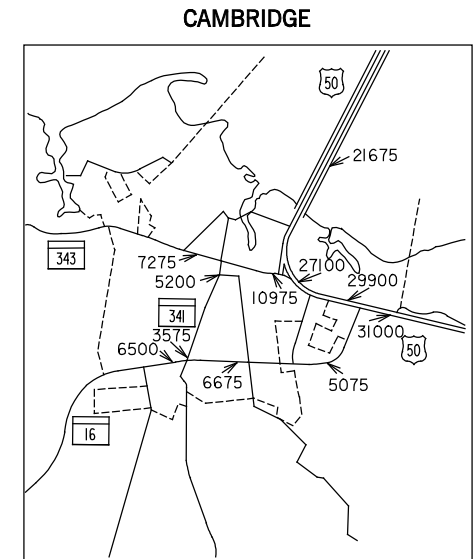
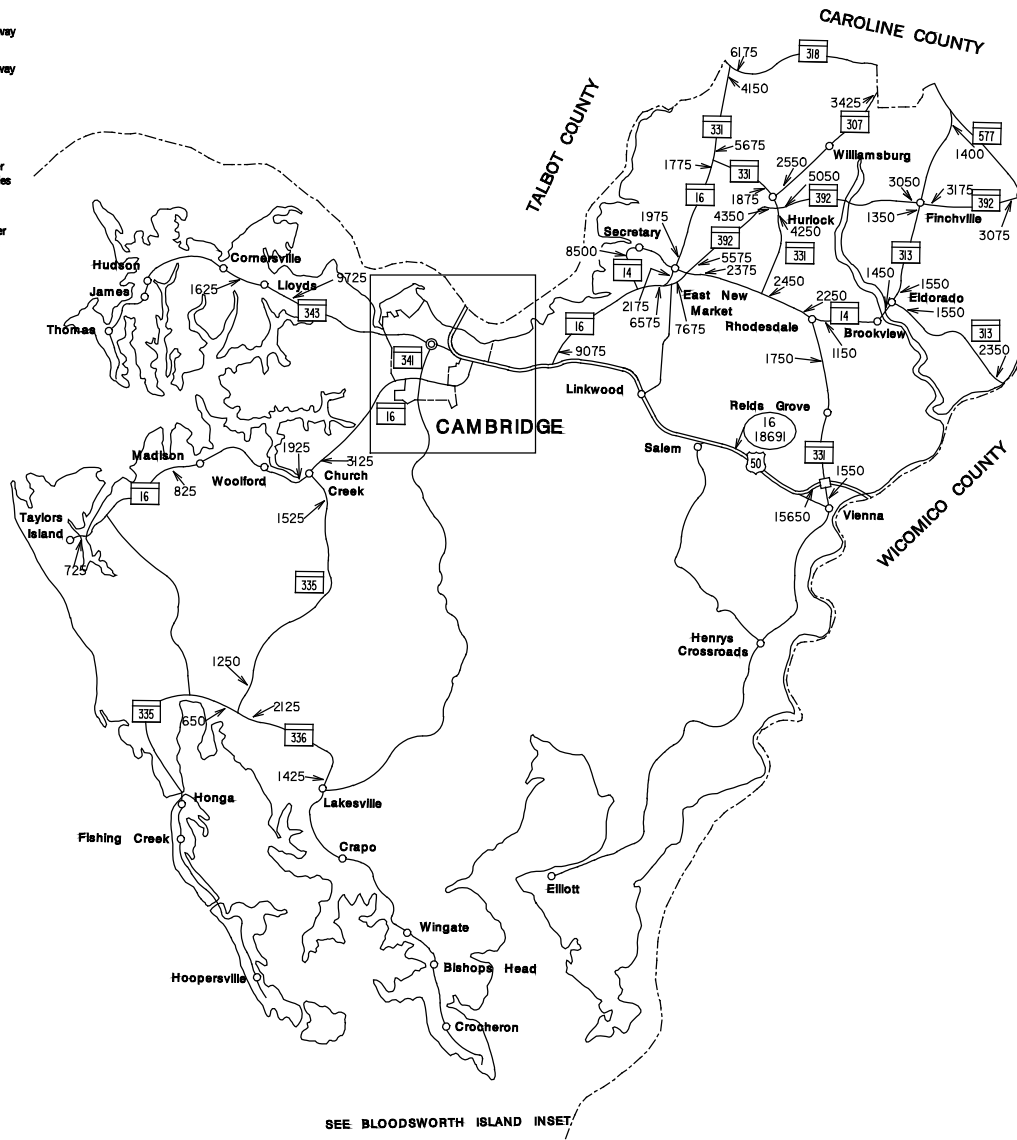
**CHARLES COUNTY  
TRAFFIC VOLUME MAP  
1998**

ANNUAL AVERAGE DAILY TRAFFIC  
PREPARED BY THE  
*Maryland Department of Transportation*  
STATE HIGHWAY ADMINISTRATION

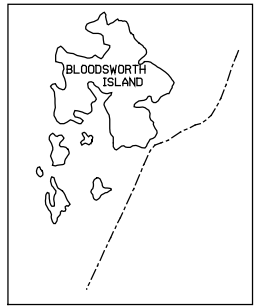


**LEGEND**

-  Multi Lane Divided Highway  
Access Fully Controlled
-  Multi Lane Divided Highway
-  Undivided Highway
-  Local Highway
- Counter Stations**
-  Permanent Traffic Counter  
Locations and Toll Facilities
-  Permanent Traffic Counter  
With No Data Available

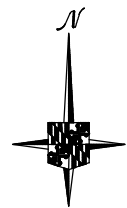


**BLOODSWORTH ISLAND INSET**



SEE BLOODSWORTH ISLAND INSET.

**CAMBRIDGE**











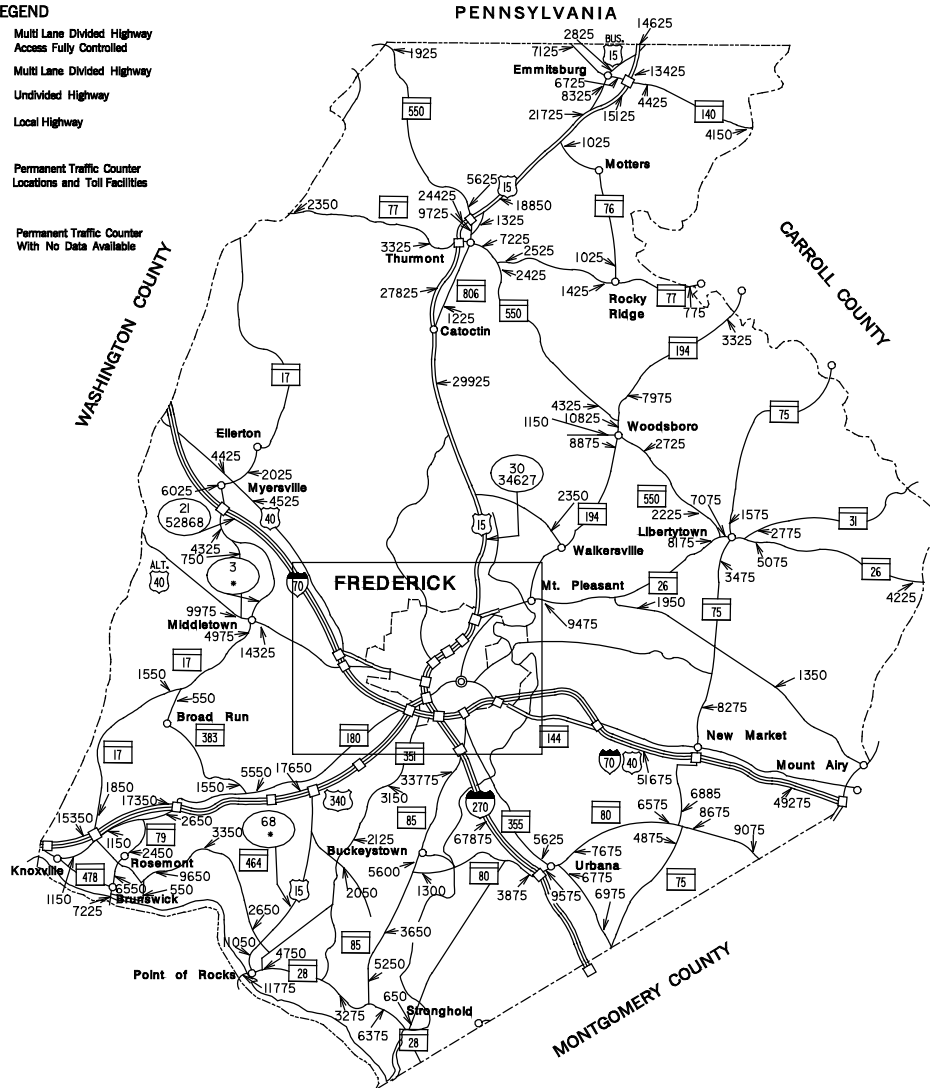
**DORCHESTER COUNTY  
TRAFFIC VOLUME MAP  
1998**

ANNUAL AVERAGE DAILY TRAFFIC  
PREPARED BY THE  
*Maryland Department of Transportation*  
STATE HIGHWAY ADMINISTRATION

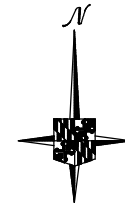
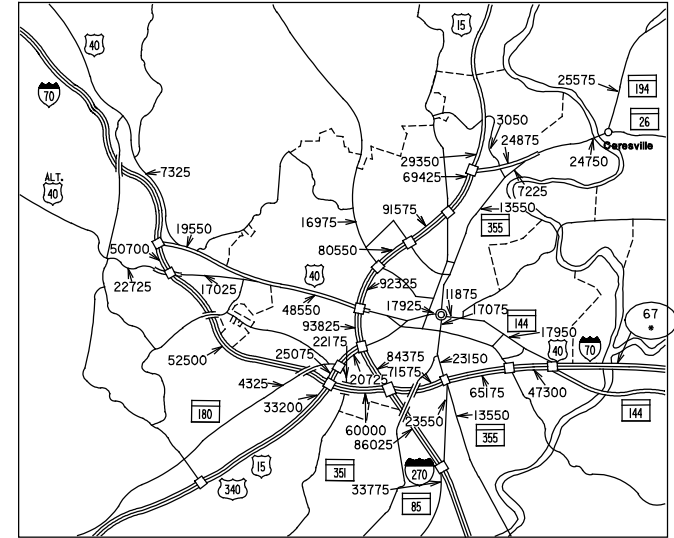


**LEGEND**

-  Multi Lane Divided Highway  
Access Fully Controlled
-  Multi Lane Divided Highway
-  Undivided Highway
-  Local Highway
-  Counter Stations
-  Permanent Traffic Counter  
Locations and Toll Facilities
-  Traffic Count
-  Permanent Traffic Counter  
With No Data Available



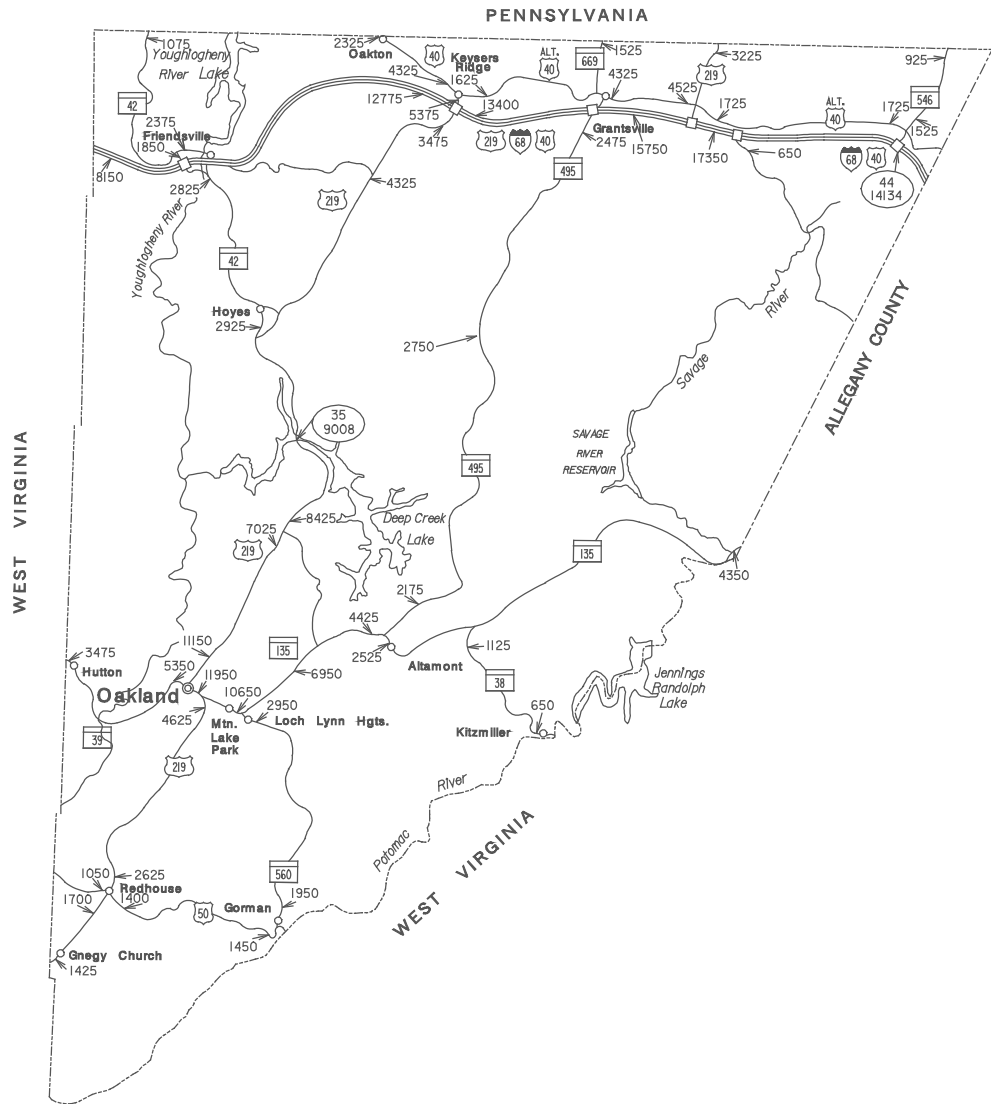
**FREDERICK**




**FREDERICK COUNTY  
TRAFFIC VOLUME MAP  
1998**

ANNUAL AVERAGE DAILY TRAFFIC  
PREPARED BY THE  
*Maryland Department of Transportation*  
STATE HIGHWAY ADMINISTRATION

0 4 MILES



- LEGEND**
- Multi Lane Divided Highway  
Access Fully Controlled
  - Multi Lane Divided Highway  
Undivided Highway
  - Local Highway
  - Counter Stations**
  - 42  
 56329  
Permanent Traffic Counter  
Locations and Toll Facilities
  - Traffic Count**
  - 42  
 \*  
Permanent Traffic Counter  
With No Data Available

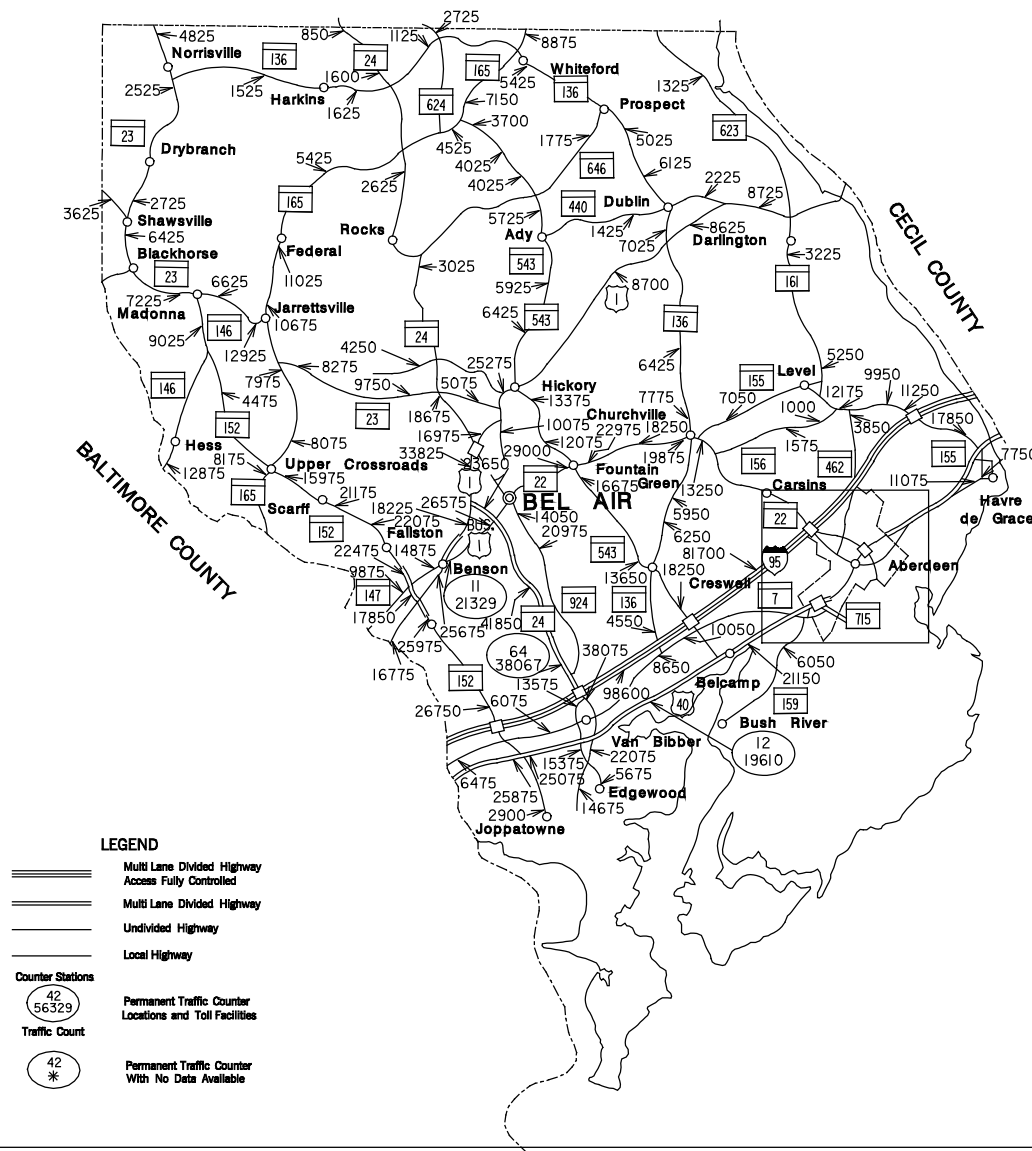


# GARRETT COUNTY TRAFFIC VOLUME MAP 1998

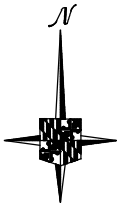
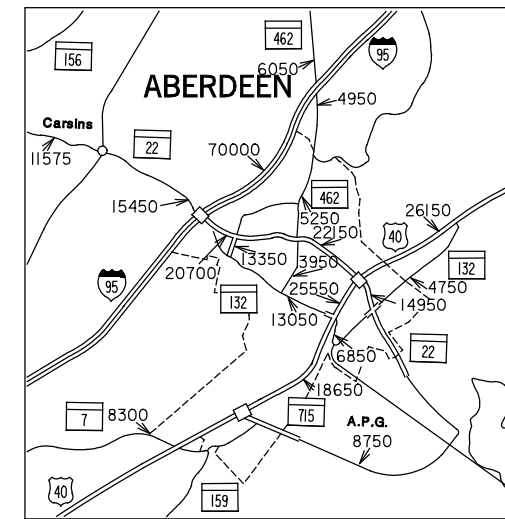
ANNUAL AVERAGE DAILY TRAFFIC  
PREPARED BY THE  
*Maryland Department of Transportation*  
STATE HIGHWAY ADMINISTRATION



# PENNSYLVANIA



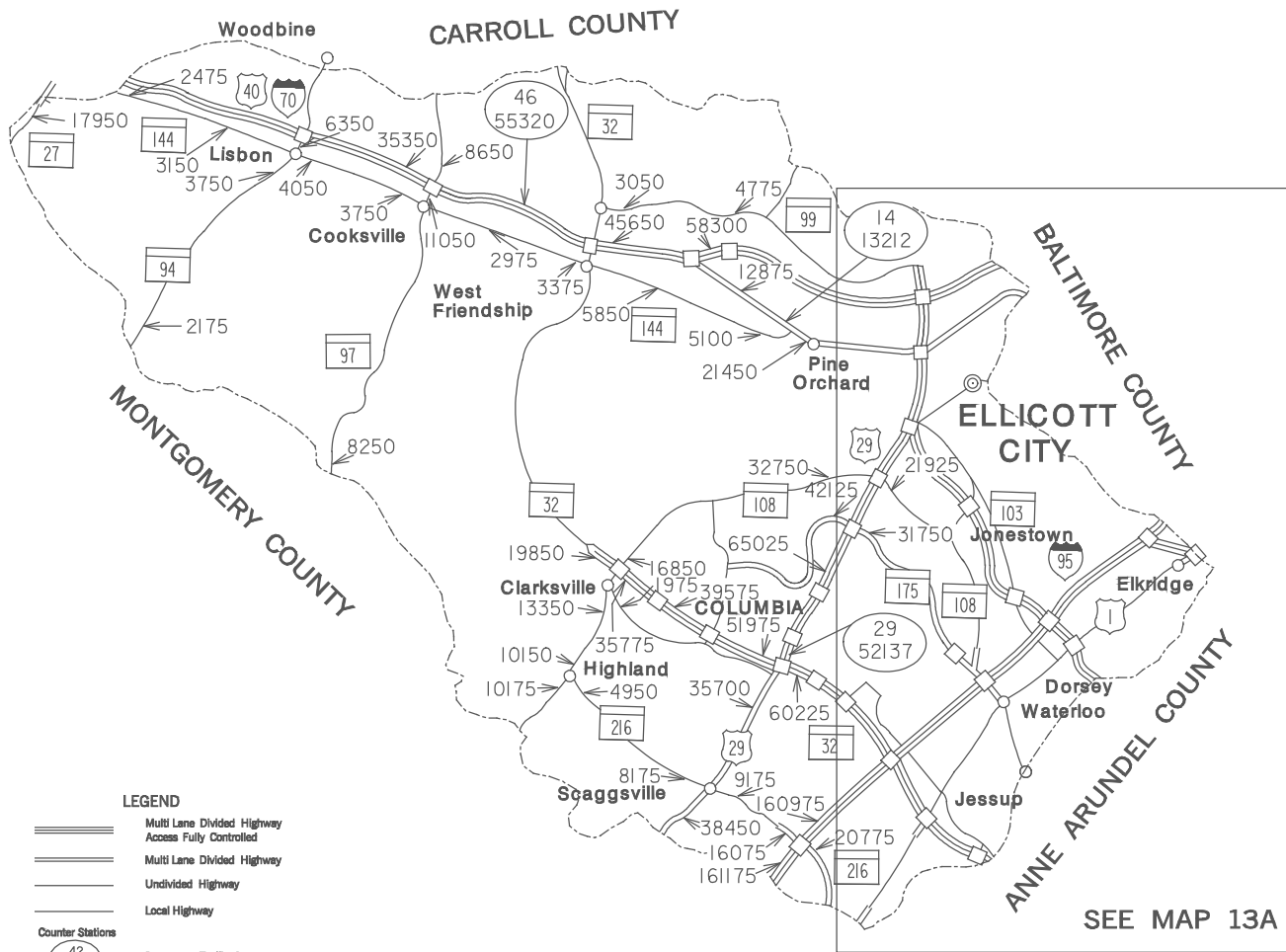
# ABERDEEN



## HARFORD COUNTY TRAFFIC VOLUME MAP 1998

ANNUAL AVERAGE DAILY TRAFFIC  
PREPARED BY THE  
*Maryland Department of Transportation*  
STATE HIGHWAY ADMINISTRATION





# HOWARD COUNTY TRAFFIC VOLUME MAP 1998

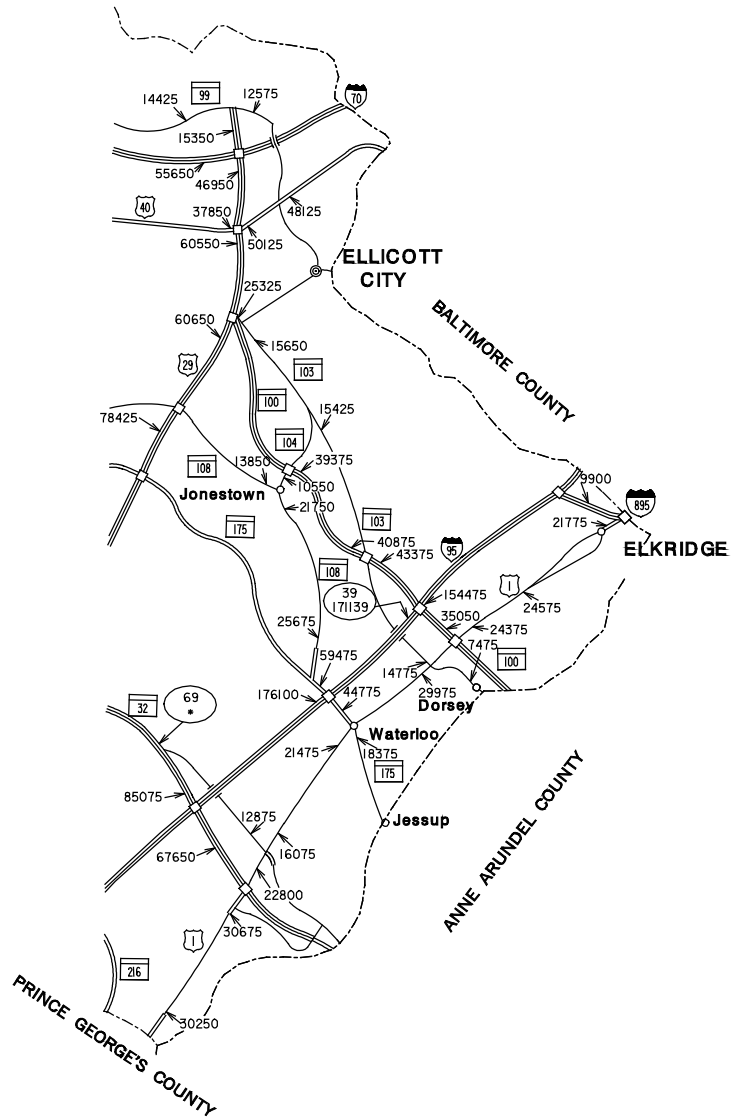
ANNUAL AVERAGE DAILY TRAFFIC  
PREPARED BY THE

Maryland Department of Transportation  
STATE HIGHWAY ADMINISTRATION







0 4 MILES


SEE MAP 13A





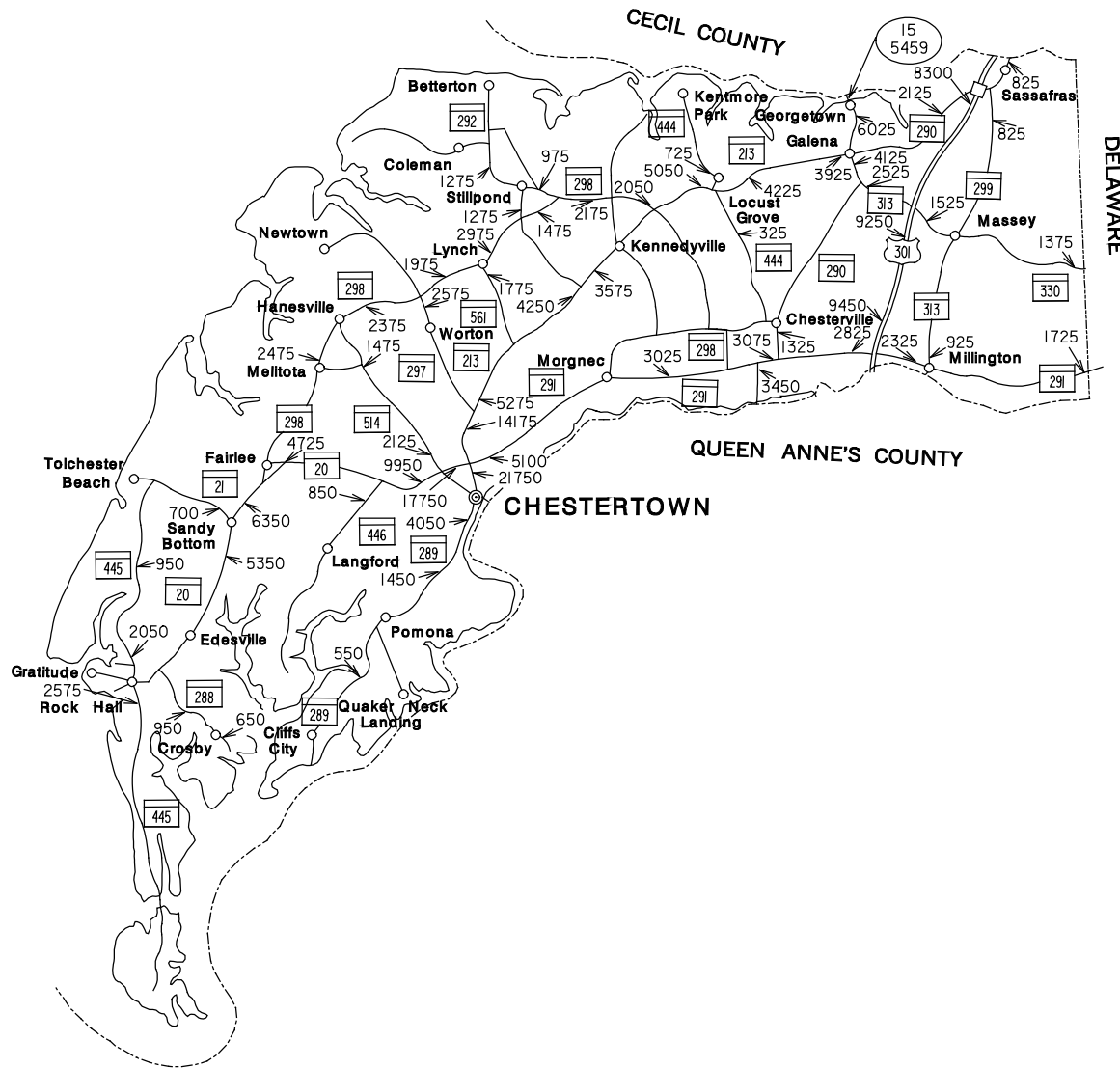
**LEGEND**

-  Multi Lane Divided Highway  
Access Fully Controlled
-  Multi Lane Divided Highway  
Access Fully Controlled
-  Undivided Highway
-  Local Highway
- Counter Stations**
-  Permanent Traffic Counter  
Locations and Toll Facilities
- Traffic Count**
-  Permanent Traffic Counter  
With No Data Available











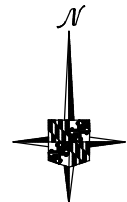
# HOWARD COUNTY ENLARGEMENT TRAFFIC VOLUME MAP 1998

ANNUAL AVERAGE DAILY TRAFFIC  
PREPARED BY THE  
*Maryland Department of Transportation*  
STATE HIGHWAY ADMINISTRATION




**LEGEND**

-  Multi Lane Divided Highway  
Access Fully Controlled
-  Multi Lane Divided Highway
-  Undivided Highway
-  Local Highway
-  Counter Stations
-  42  
56329 Permanent Traffic Counter  
Locations and Toll Facilities
-  Traffic Count
-  42  
\* Permanent Traffic Counter  
With No Data Available



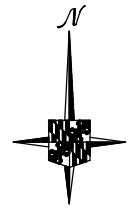
**KENT COUNTY  
TRAFFIC VOLUME MAP  
1998**

ANNUAL AVERAGE DAILY TRAFFIC  
PREPARED BY THE  
*Maryland Department of Transportation*  
STATE HIGHWAY ADMINISTRATION





- LEGEND**
- Multi Lane Divided Highway
  - Access Fully Controlled
  - Multi Lane Divided Highway
  - Undivided Highway
  - Local Highway
  - Counter Stations**
  - Permanent Traffic Counter
  - Locations and Toll Facilities
  - Traffic Count
  - Permanent Traffic Counter
  - With No Data Available

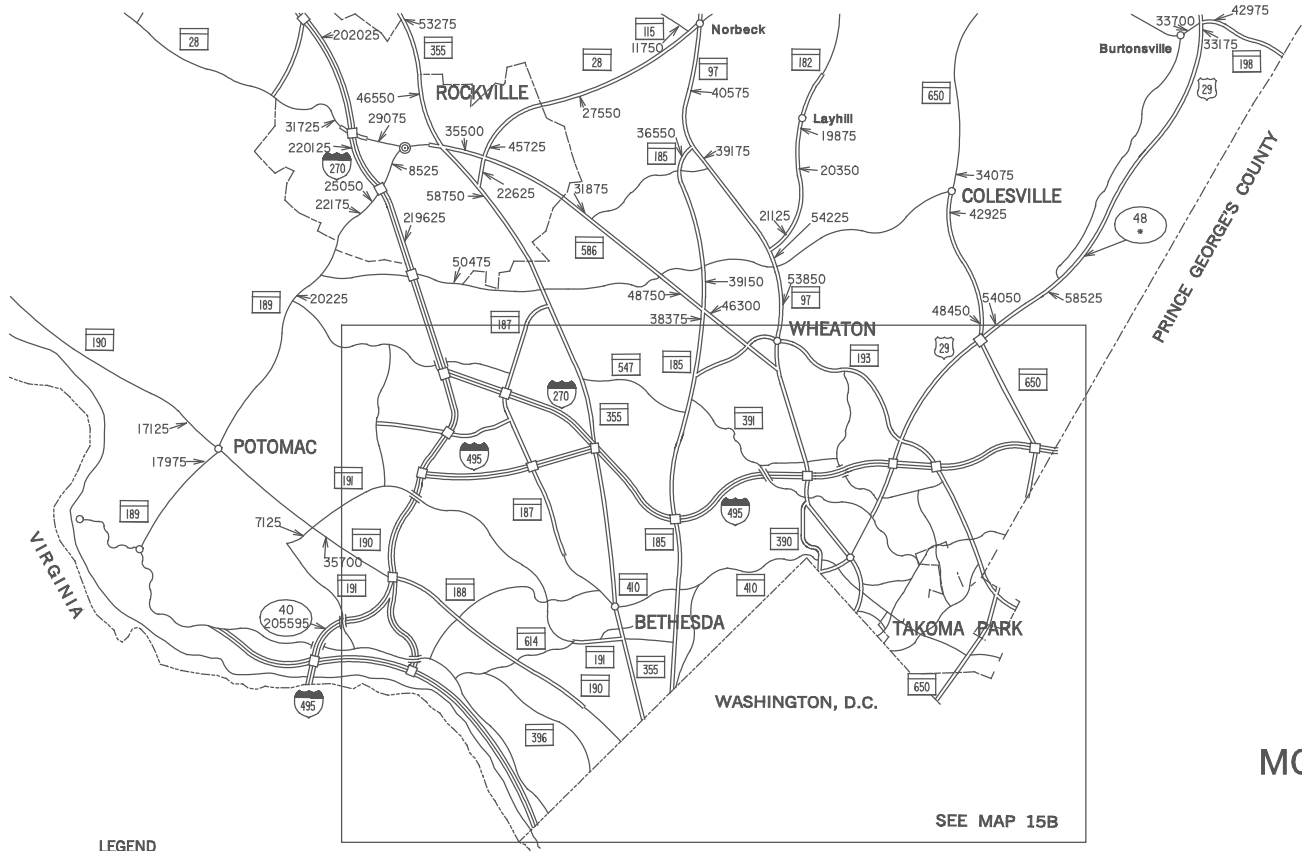


# MONTGOMERY COUNTY TRAFFIC VOLUME MAP 1998





ANNUAL AVERAGE DAILY TRAFFIC  
PREPARED BY THE  
*Maryland Department of Transportation*  
STATE HIGHWAY ADMINISTRATION



SEE MAP 15A AND 15B



**LEGEND**

-  Multi Lane Divided Highway  
Access Fully Controlled
-  Multi Lane Divided Highway
-  Undivided Highway
-  Local Highway

**Counter Stations**

-  Permanent Traffic Counter
-  Locations and Toll Facilities

**Traffic Count**

-  Permanent Traffic Counter
-  With No Data Available



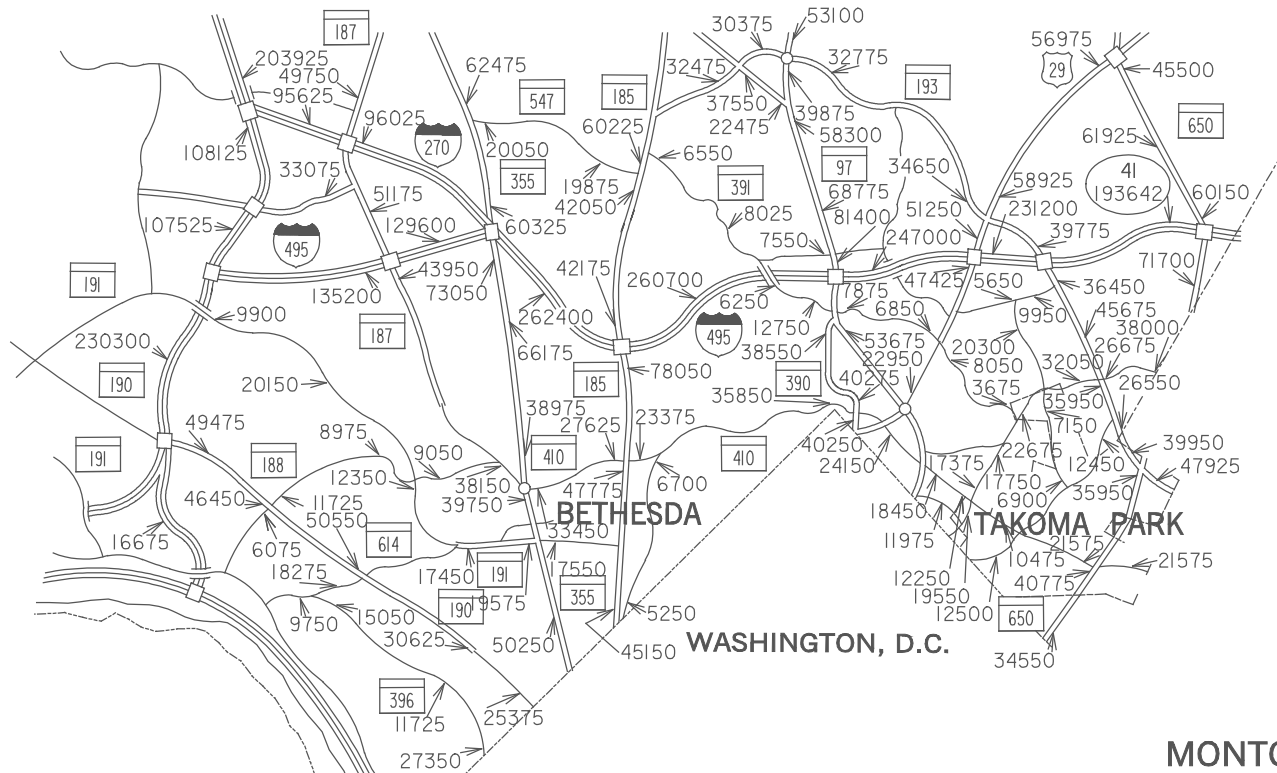
**MONTGOMERY COUNTY  
ENLARGEMENT 1  
TRAFFIC VOLUME MAP  
1998**

ANNUAL AVERAGE DAILY TRAFFIC





PREPARED BY THE

*Maryland Department of Transportation*  
STATE HIGHWAY ADMINISTRATION



SEE MAP 15B



**LEGEND**

-  Multi Lane Divided Highway  
Access Fully Controlled
-  Multi Lane Divided Highway
-  Undivided Highway
-  Local Highway

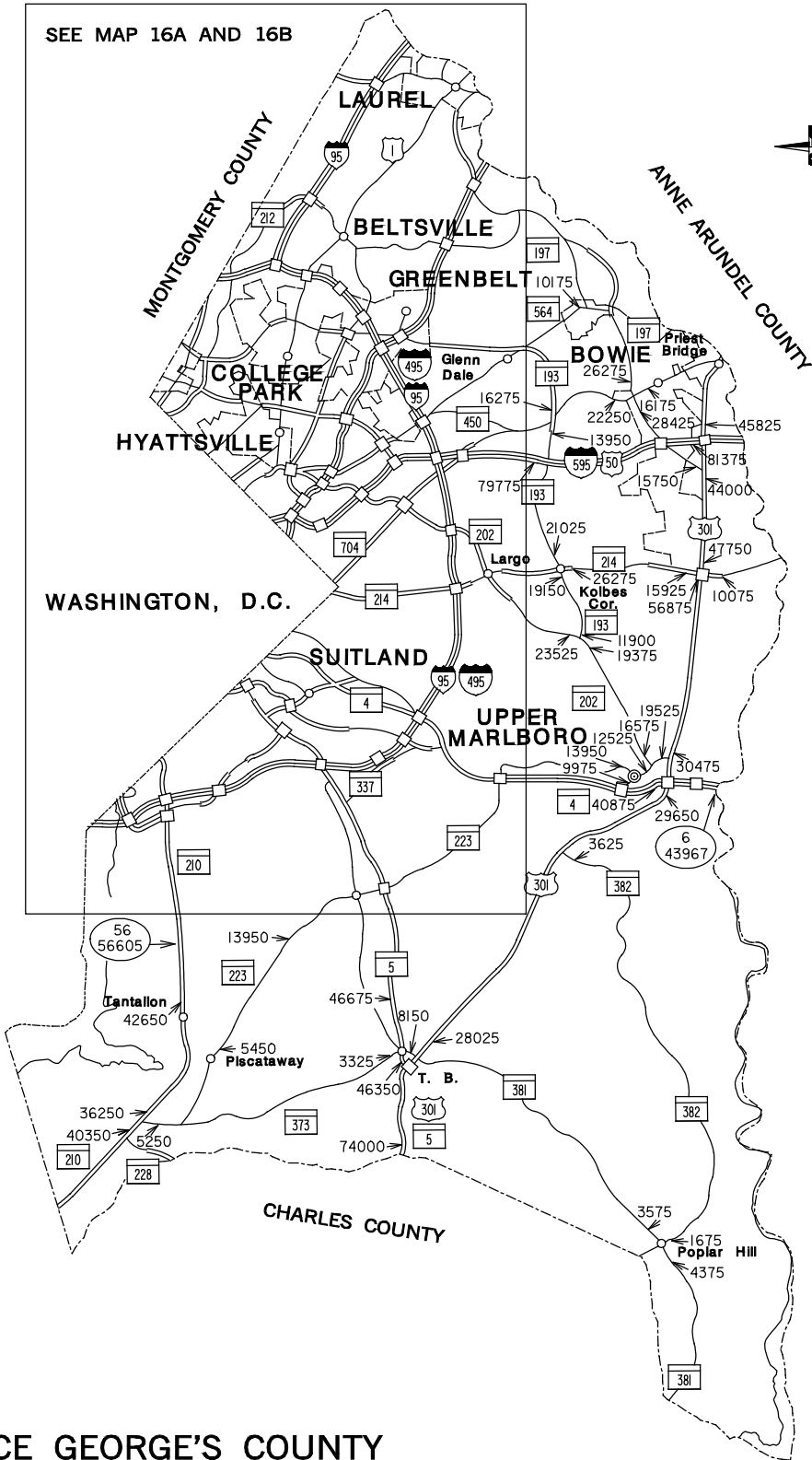
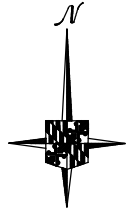
**Counter Stations**

-  Permanent Traffic Counter  
Locations and Toll Facilities
-  Permanent Traffic Counter  
With No Data Available

**MONTGOMERY COUNTY**  
**ENLARGEMENT 2**  
**TRAFFIC VOLUME MAP**  
**1998**

ANNUAL AVERAGE DAILY TRAFFIC  
 PREPARED BY THE  
*Maryland Department of Transportation*  
 STATE HIGHWAY ADMINISTRATION

SEE MAP 16A AND 16B



# PRINCE GEORGE'S COUNTY TRAFFIC VOLUME MAP 1998

ANNUAL AVERAGE DAILY TRAFFIC

PREPARED BY THE

Maryland Department of Transportation  
STATE HIGHWAY ADMINISTRATION

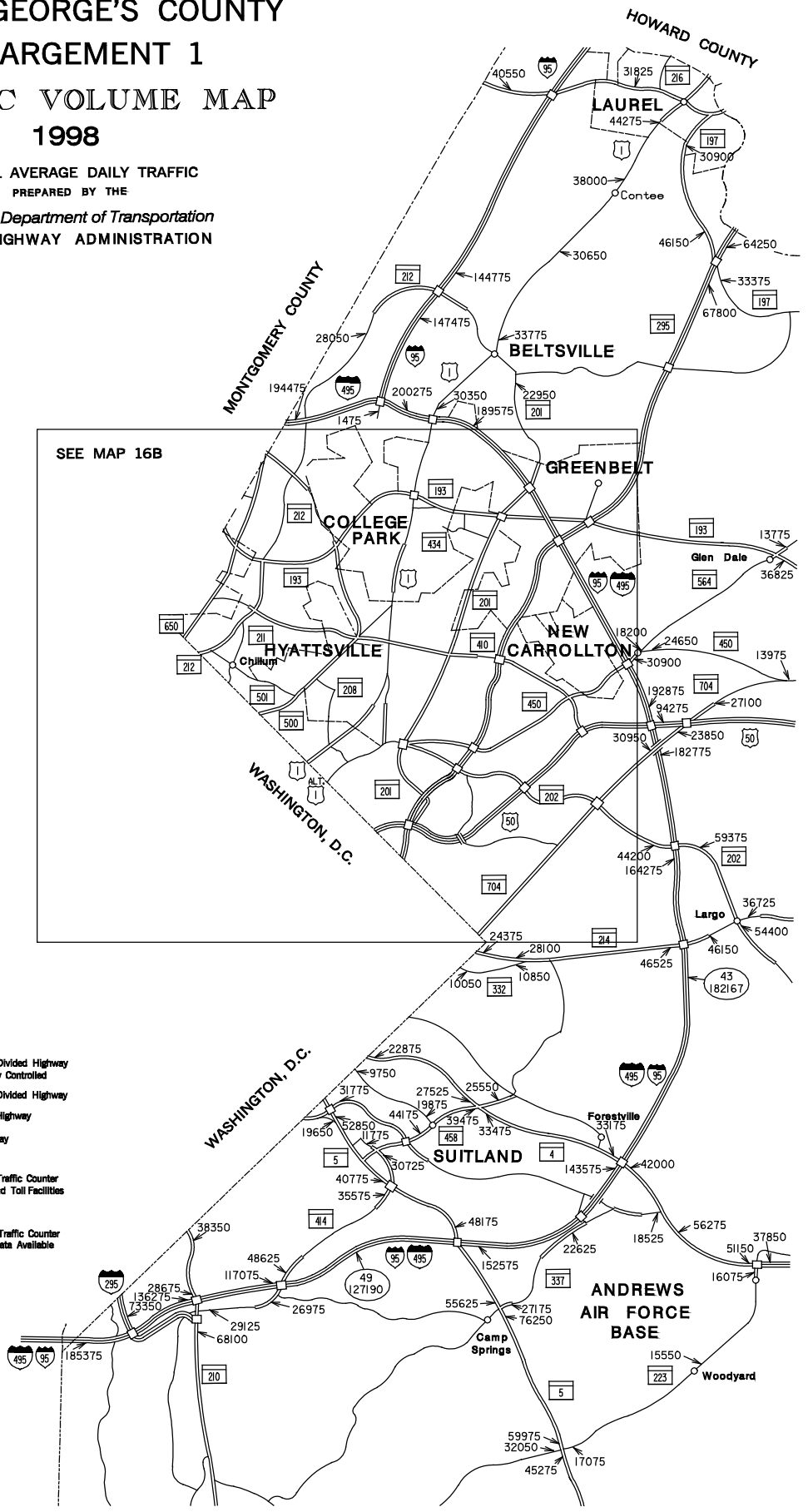


### LEGEND









- Multi Lane Divided Highway Access Fully Controlled
- Multi Lane Divided Highway
- Undivided Highway
- Local Highway
- Counter Stations
- Permanent Traffic Counter Locations and Toll Facilities
- Permanent Traffic Counter With No Data Available

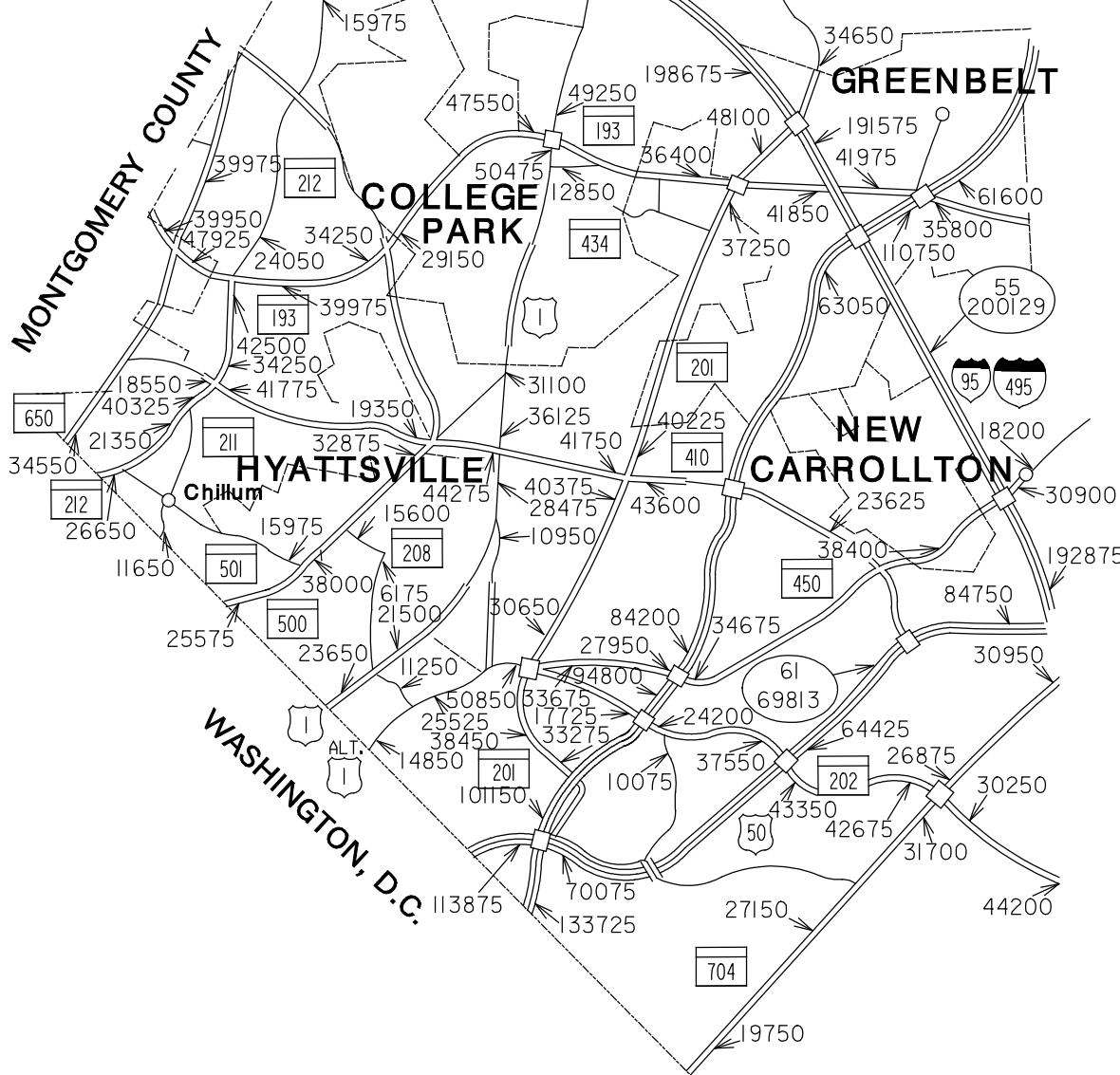
# PRINCE GEORGE'S COUNTY ENLARGEMENT 1 TRAFFIC VOLUME MAP 1998

ANNUAL AVERAGE DAILY TRAFFIC  
PREPARED BY THE  
*Maryland Department of Transportation*  
STATE HIGHWAY ADMINISTRATION



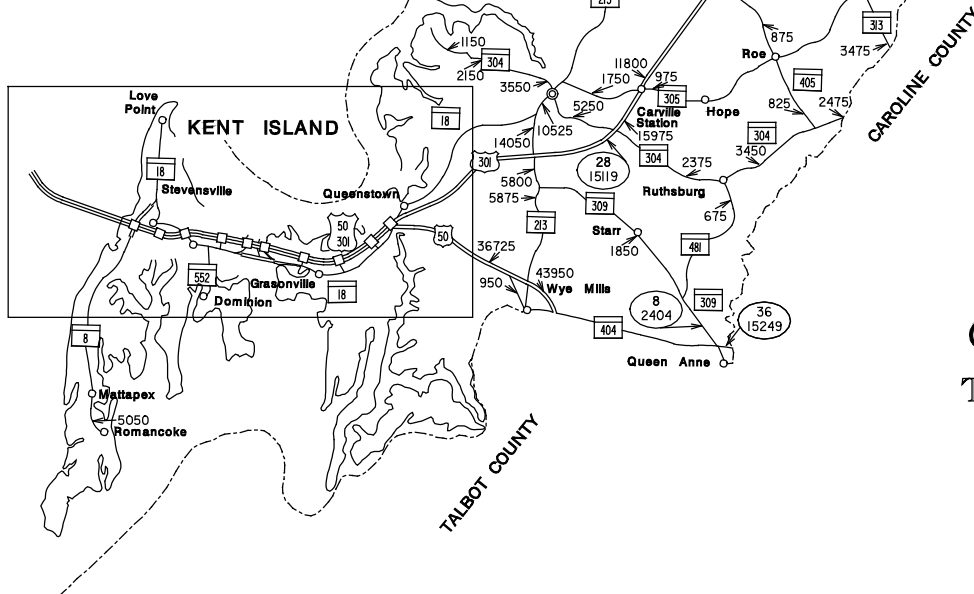
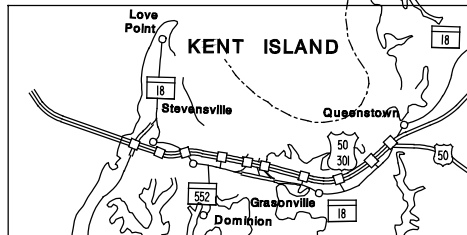
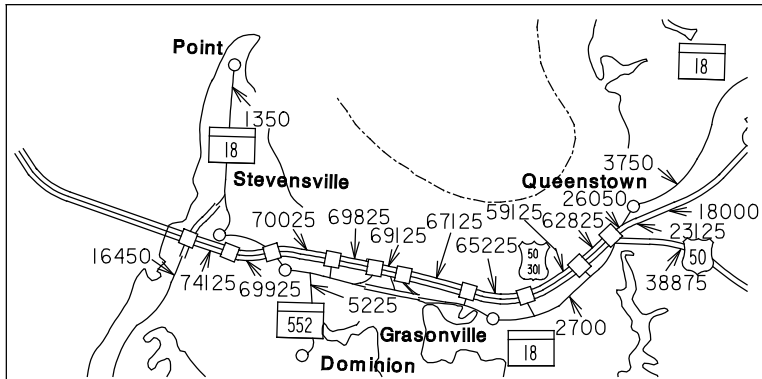
## LEGEND

-  Multi Lane Divided Highway  
Access Fully Controlled
-  Multi Lane Divided Highway
-  Undivided Highway
-  Local Highway
-  Counter Stations
-  Permanent Traffic Counter  
Locations and Toll Facilities
-  Traffic Count
-  Permanent Traffic Counter  
With No Data Available



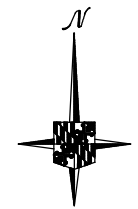


# KENT ISLAND



## LEGEND

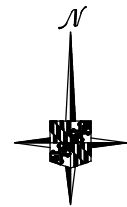
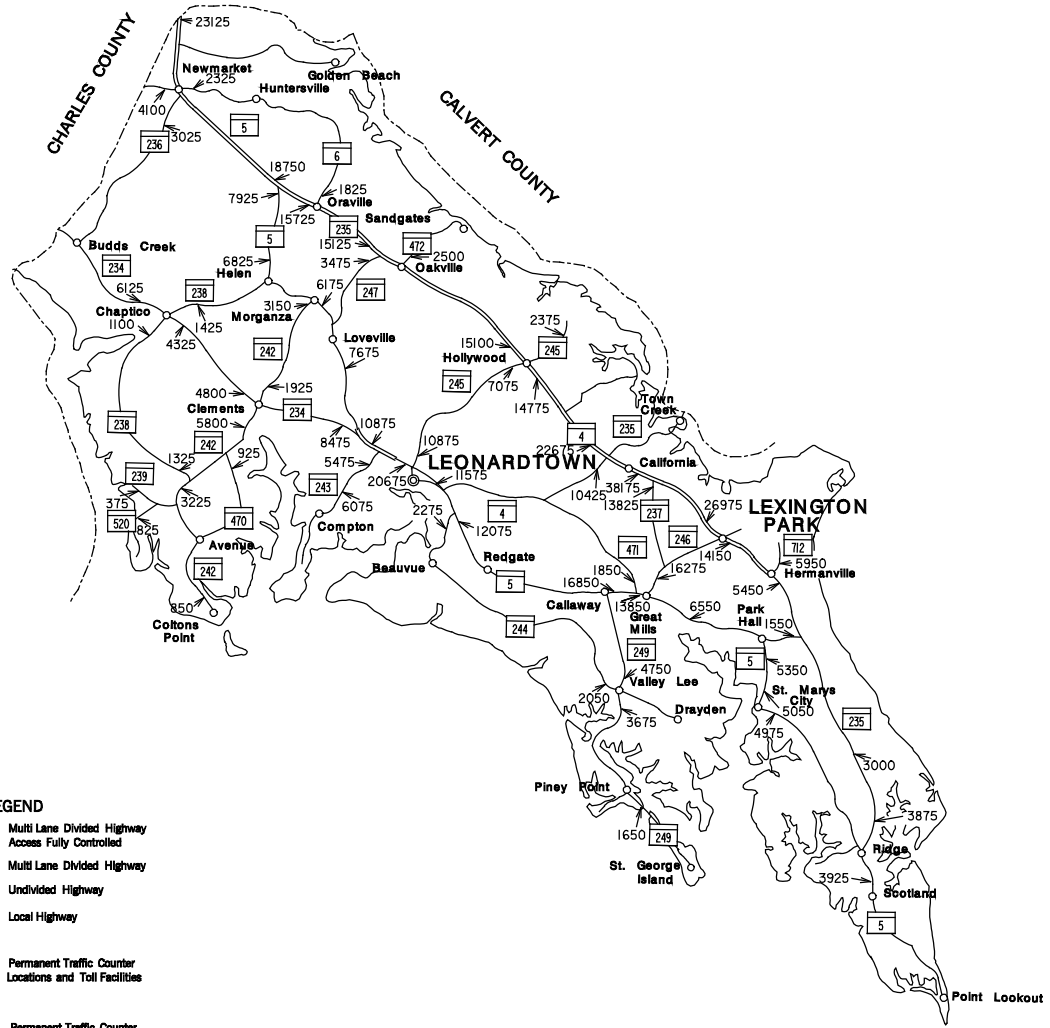
- Multi Lane Divided Highway  
Access Fully Controlled
- Multi Lane Divided Highway
- Undivided Highway
- Local Highway
- Counter Stations
- Permanent Traffic Counter  
Locations and Toll Facilities
- Traffic Count
- Permanent Traffic Counter  
With No Data Available



# QUEEN ANNE'S COUNTY TRAFFIC VOLUME MAP 1998

ANNUAL AVERAGE DAILY TRAFFIC  
PREPARED BY THE  
*Maryland Department of Transportation*  
STATE HIGHWAY ADMINISTRATION



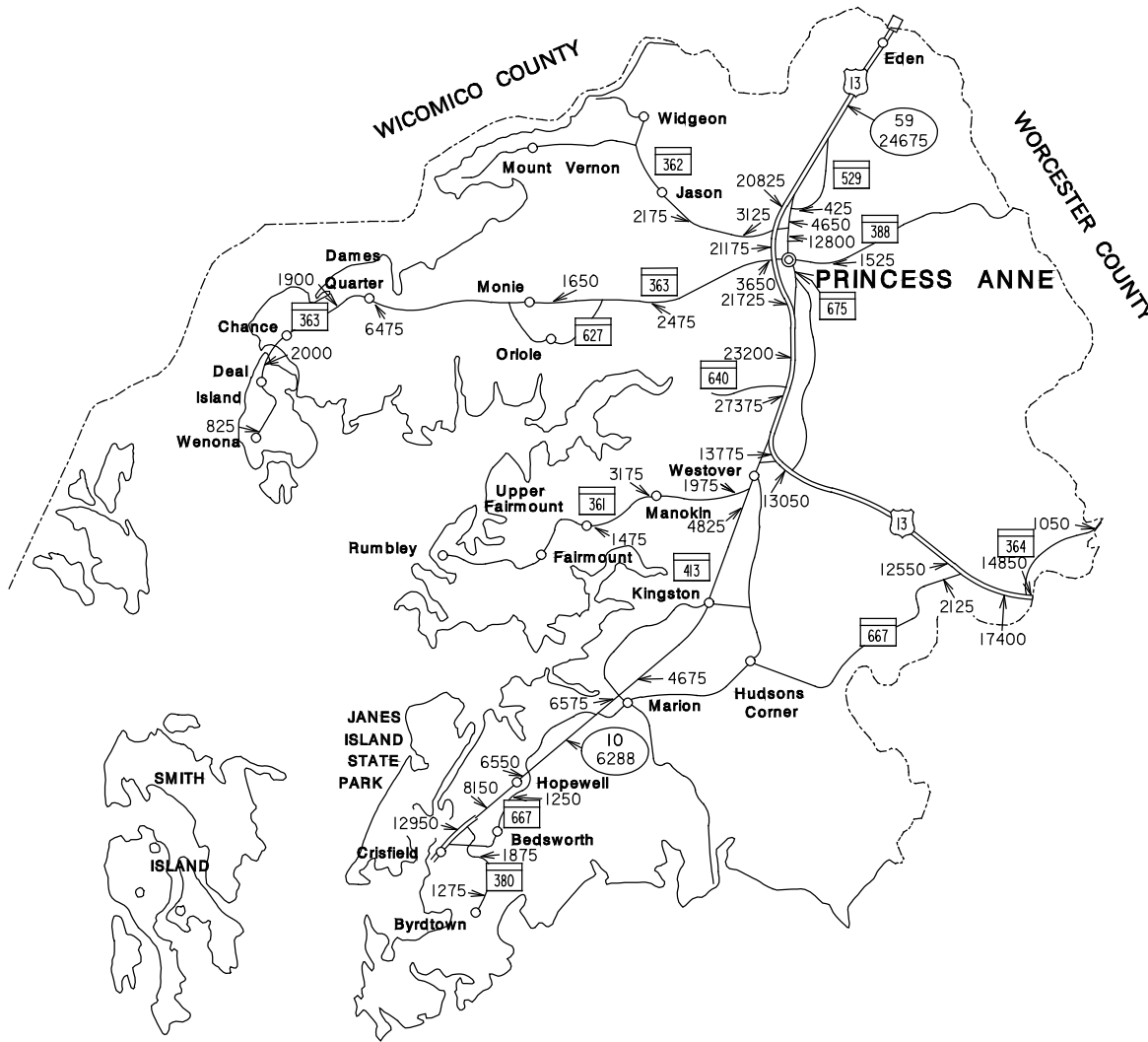


# ST. MARY'S COUNTY TRAFFIC VOLUME MAP 1998








ANNUAL AVERAGE DAILY TRAFFIC  
PREPARED BY THE  
*Maryland Department of Transportation*  
STATE HIGHWAY ADMINISTRATION

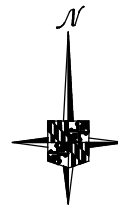


- LEGEND**
- Multi Lane Divided Highway  
Access Fully Controlled
  - Multi Lane Divided Highway
  - Undivided Highway
  - Local Highway
  - Counter Stations
  - Permanent Traffic Counter  
Locations and Toll Facilities
  - Traffic Count
  - Permanent Traffic Counter  
With No Data Available



**LEGEND**

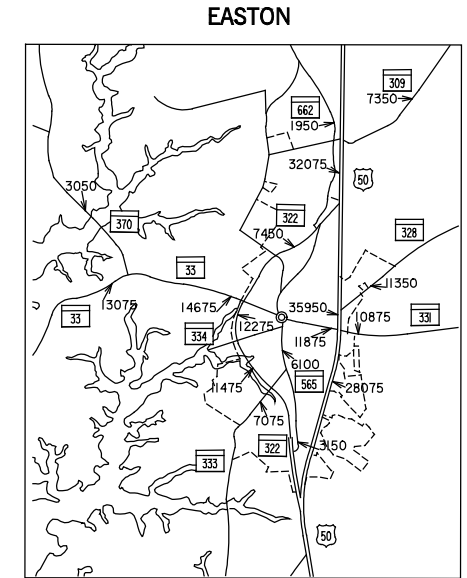
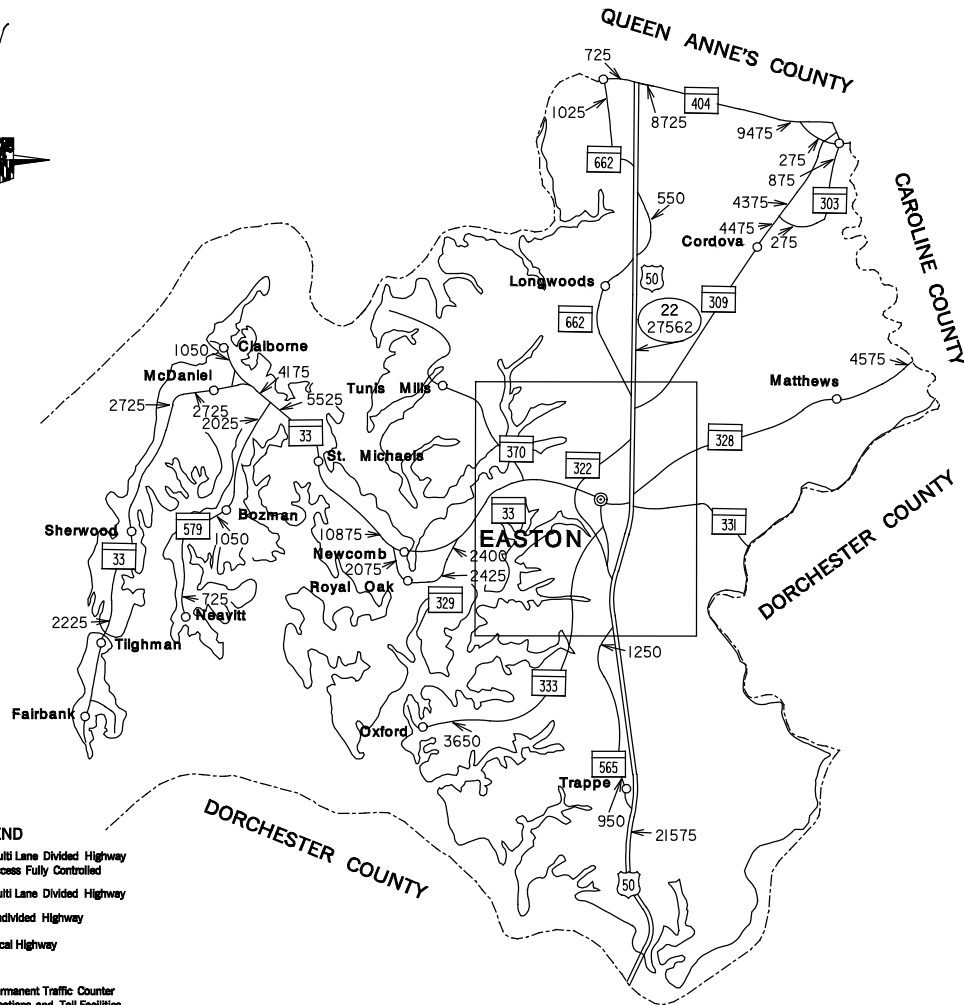

-  Multi Lane Divided Highway  
Access Fully Controlled
-  Multi Lane Divided Highway
-  Undivided Highway
-  Local Highway
- Counter Stations**
-  Permanent Traffic Counter  
Locations and Toll Facilities
-  Traffic Count
-  Permanent Traffic Counter  
With No Data Available



**SOMERSET COUNTY  
TRAFFIC VOLUME MAP  
1998**

ANNUAL AVERAGE DAILY TRAFFIC  
PREPARED BY THE  
*Maryland Department of Transportation*  
STATE HIGHWAY ADMINISTRATION





**LEGEND**

- Multi Lane Divided Highway  
Access Fully Controlled
- Multi Lane Divided Highway
- Undivided Highway
- Local Highway
- Counter Stations**
- 42  
56329 Permanent Traffic Counter  
Locations and Toll Facilities
- Traffic Count**
- 42  
\* Permanent Traffic Counter  
With No Data Available

# TALBOT COUNTY TRAFFIC VOLUME MAP 1998

ANNUAL AVERAGE DAILY TRAFFIC  
PREPARED BY THE  
Maryland Department of Transportation  
STATE HIGHWAY ADMINISTRATION

0 4 MILES

ALLEGANY COUNTY

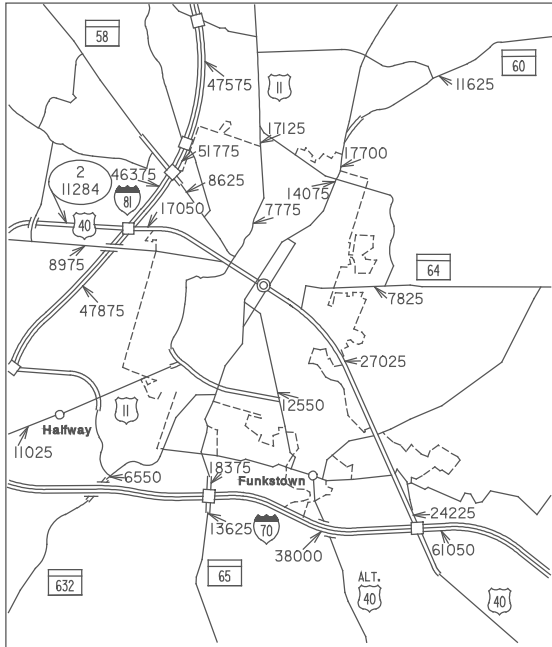
PENNSYLVANIA

PENNSYLVANIA

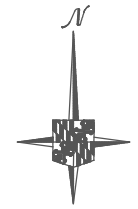
WEST VIRGINIA

FREDERICK COUNTY

HAGERSTOWN



- LEGEND**
- Multi Lane Divided Highway  
Access Fully Controlled
  - Multi Lane Divided Highway
  - Undivided Highway
  - Local Highway
  - Counter Stations
  - Permanent Traffic Counter  
Locations and Toll Facilities
  - Traffic Count
  - Permanent Traffic Counter  
With No Data Available



# WASHINGTON COUNTY TRAFFIC VOLUME MAP 1998

ANNUAL AVERAGE DAILY TRAFFIC  
PREPARED BY THE  
*Maryland Department of Transportation*  
STATE HIGHWAY ADMINISTRATION



LEGEND

- ==== Multi Lane Divided Highway  
Access Fully Controlled
- ==== Multi Lane Divided Highway
- ==== Undivided Highway
- ==== Local Highway

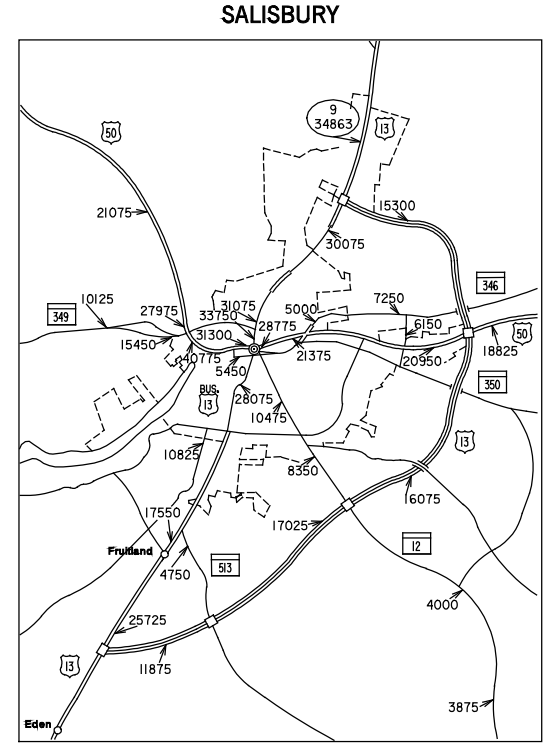
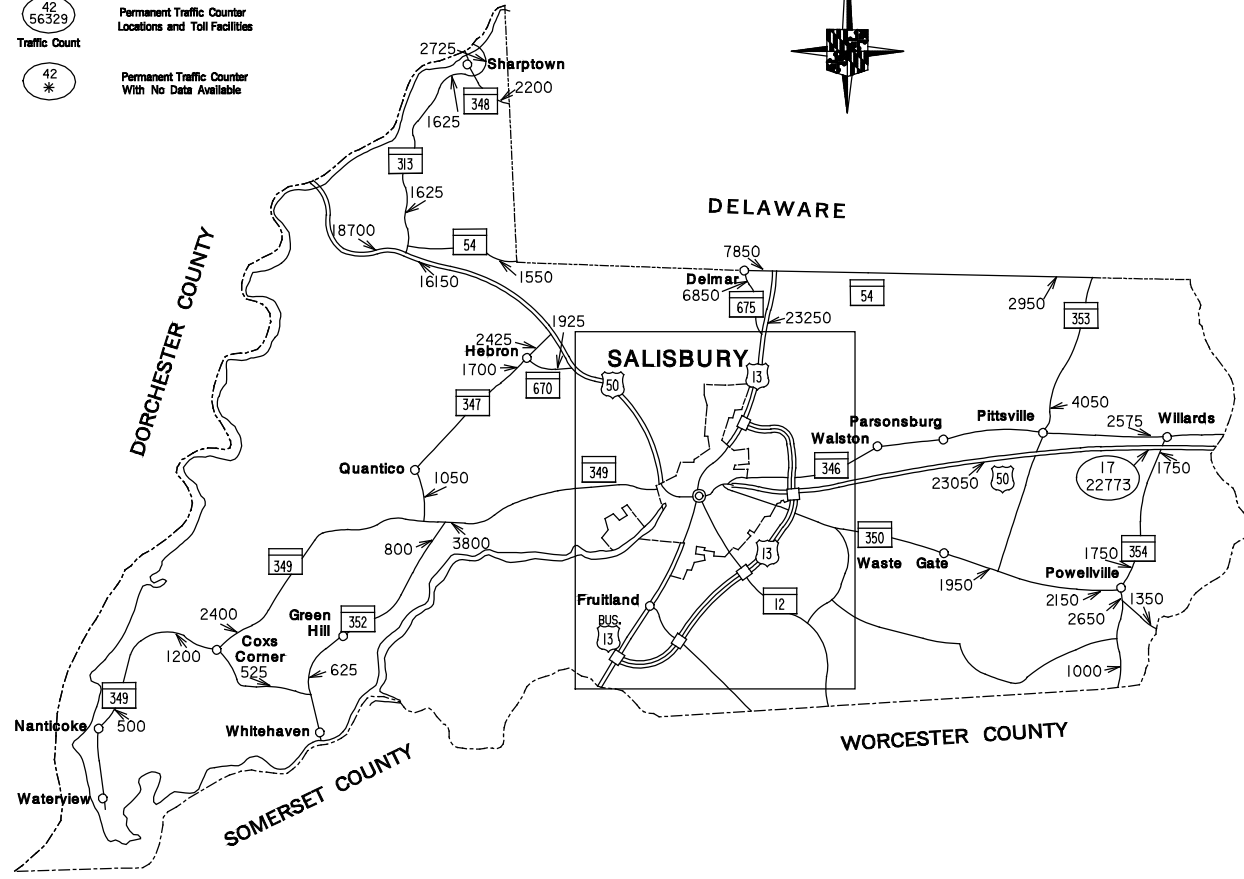
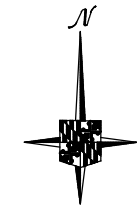
Counter Stations

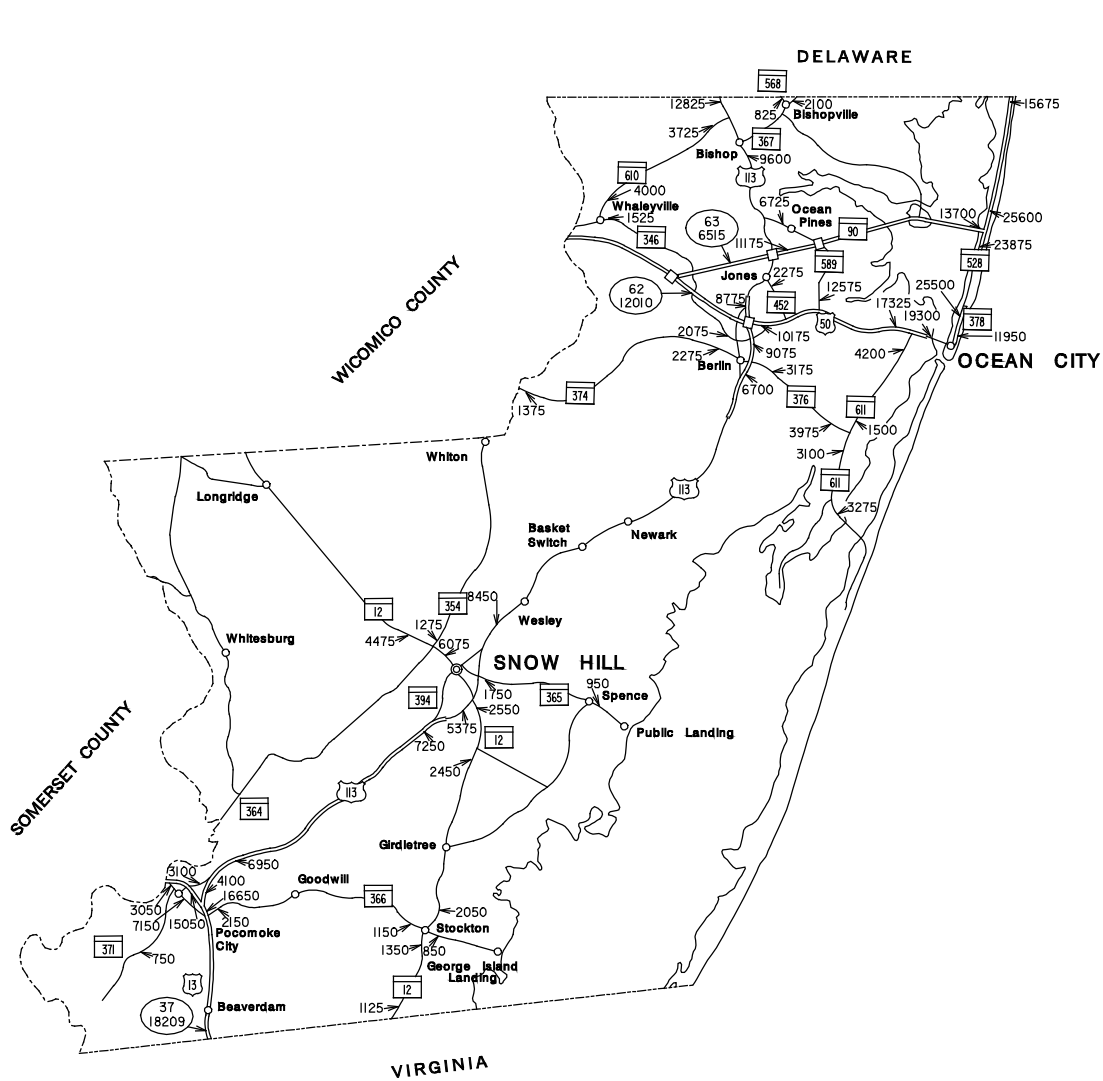
 Permanent Traffic Counter  
Locations and Toll Facilities

 Permanent Traffic Counter  
With No Data Available

# WICOMICO COUNTY TRAFFIC VOLUME MAP 1998

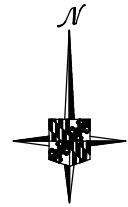
ANNUAL AVERAGE DAILY TRAFFIC  
PREPARED BY THE  
*Maryland Department of Transportation*  
STATE HIGHWAY ADMINISTRATION





**LEGEND**

- ==== Multi Lane Divided Highway  
Access Fully Controlled
- ==== Multi Lane Divided Highway
- Undivided Highway
- Local Highway
- Counter Stations
- 42  
56329 Permanent Traffic Counter  
Locations and Toll Facilities
- Traffic Count
- 42  
\* Permanent Traffic Counter  
With No Data Available



**WORCESTER COUNTY  
TRAFFIC VOLUME MAP  
1998**

ANNUAL AVERAGE DAILY TRAFFIC  
PREPARED BY THE  
*Maryland Department of Transportation*  
STATE HIGHWAY ADMINISTRATION

