

# ALLEGANY COUNTY TRAFFIC VOLUME MAP

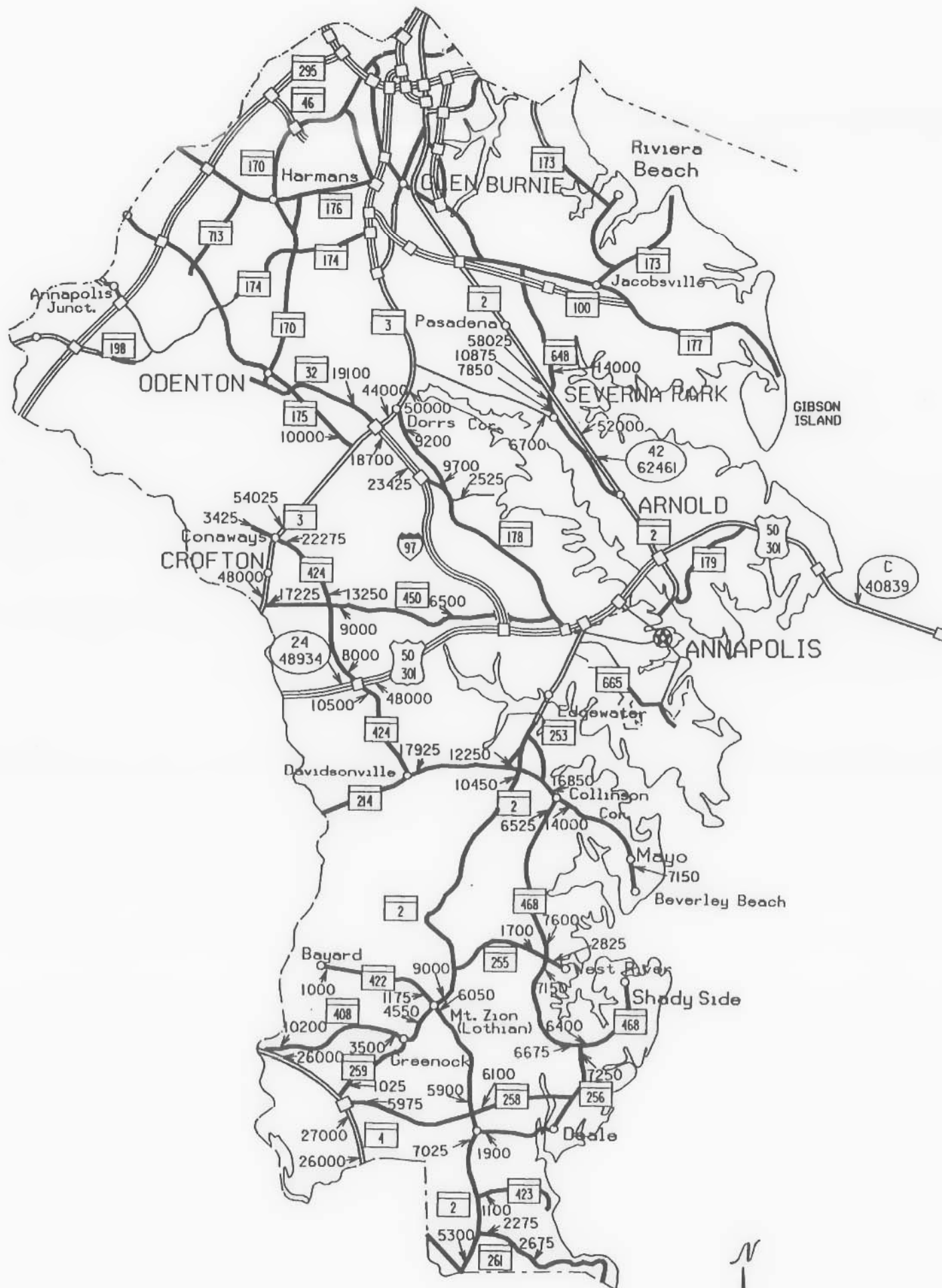
1987

AVERAGE DAILY TRAFFIC

BASED ON DATA OBTAINED BETWEEN JANUARY 1, 1987 AND DECEMBER 31, 1987

PREPARED BY THE  
*Maryland Department of Transportation*  
STATE HIGHWAY ADMINISTRATION





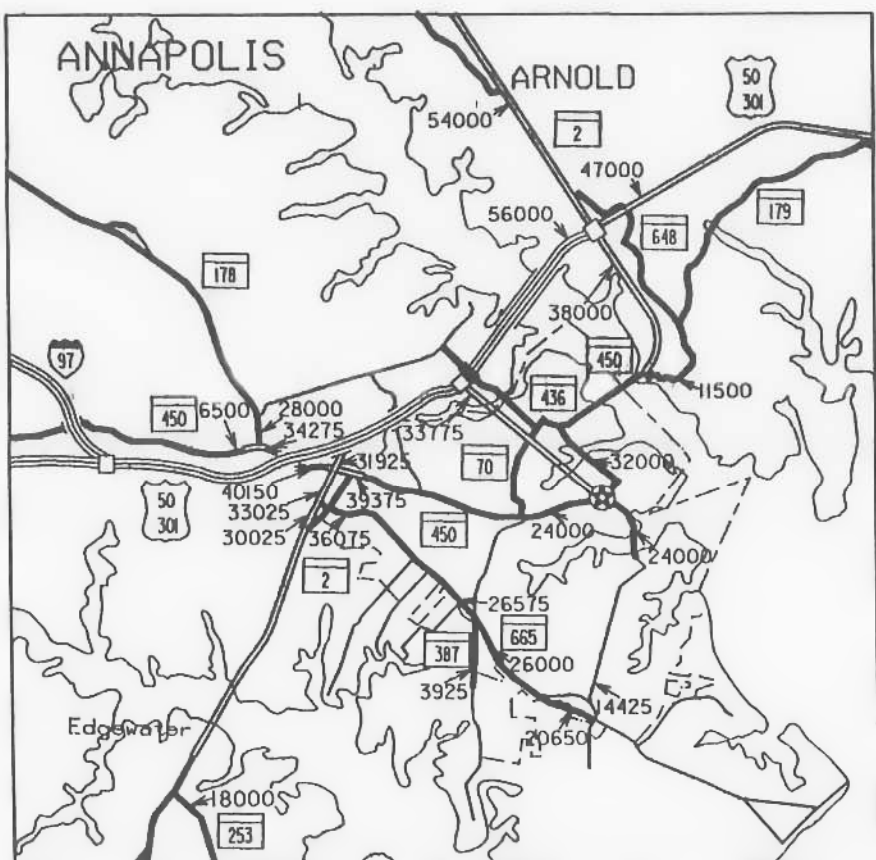
# ANNE ARUNDEL COUNTY TRAFFIC VOLUME MAP 1987

AVERAGE DAILY TRAFFIC

BASED ON DATA OBTAINED BETWEEN JANUARY 1, 1987 AND DECEMBER 31, 1987

PREPARED BY THE  
*Maryland Department of Transportation*  
STATE HIGHWAY ADMINISTRATION

0 4 MILES



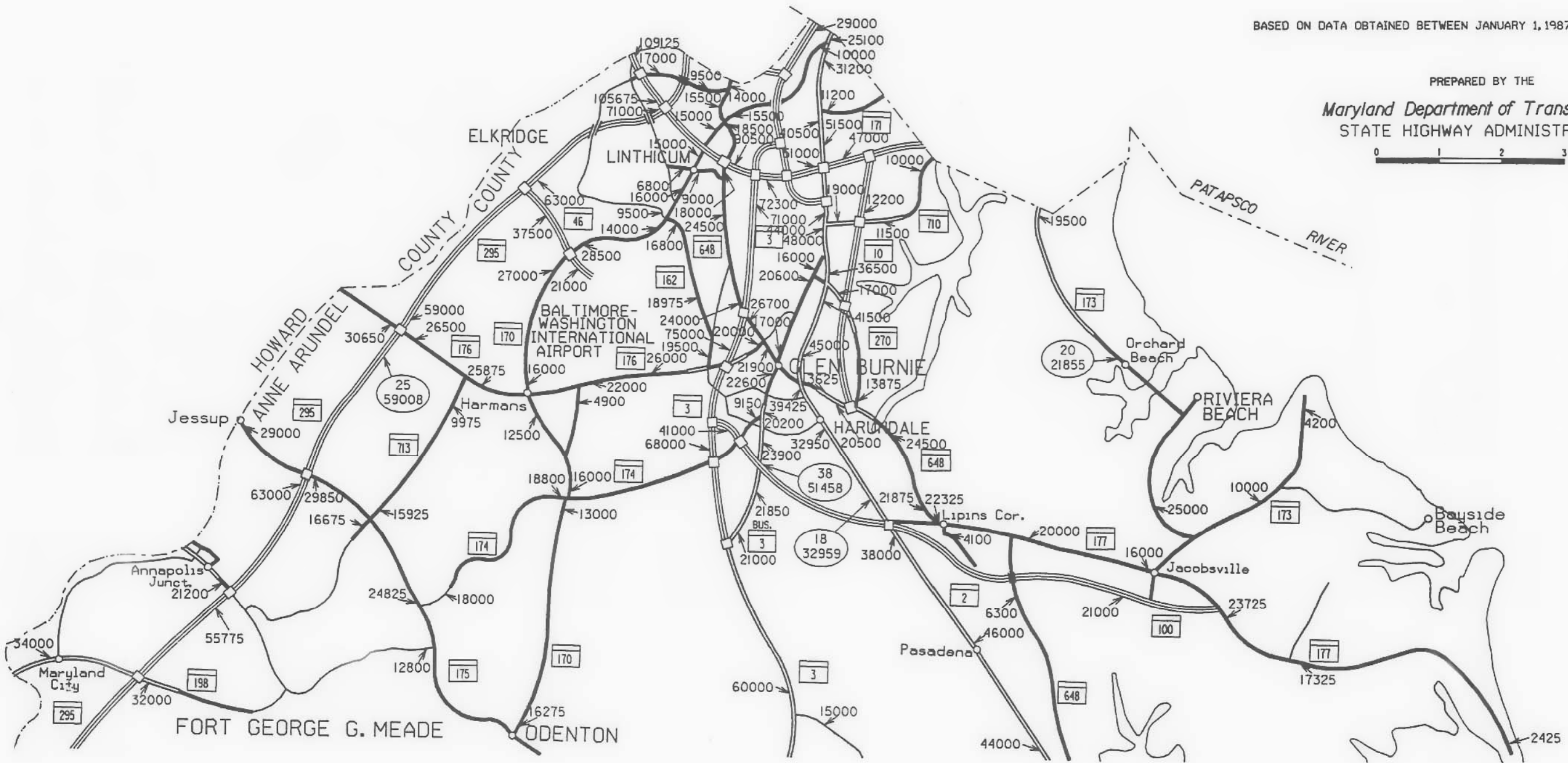
# ANNE ARUNDEL COUNTY ENLARGEMENT TRAFFIC VOLUME MAP 1987

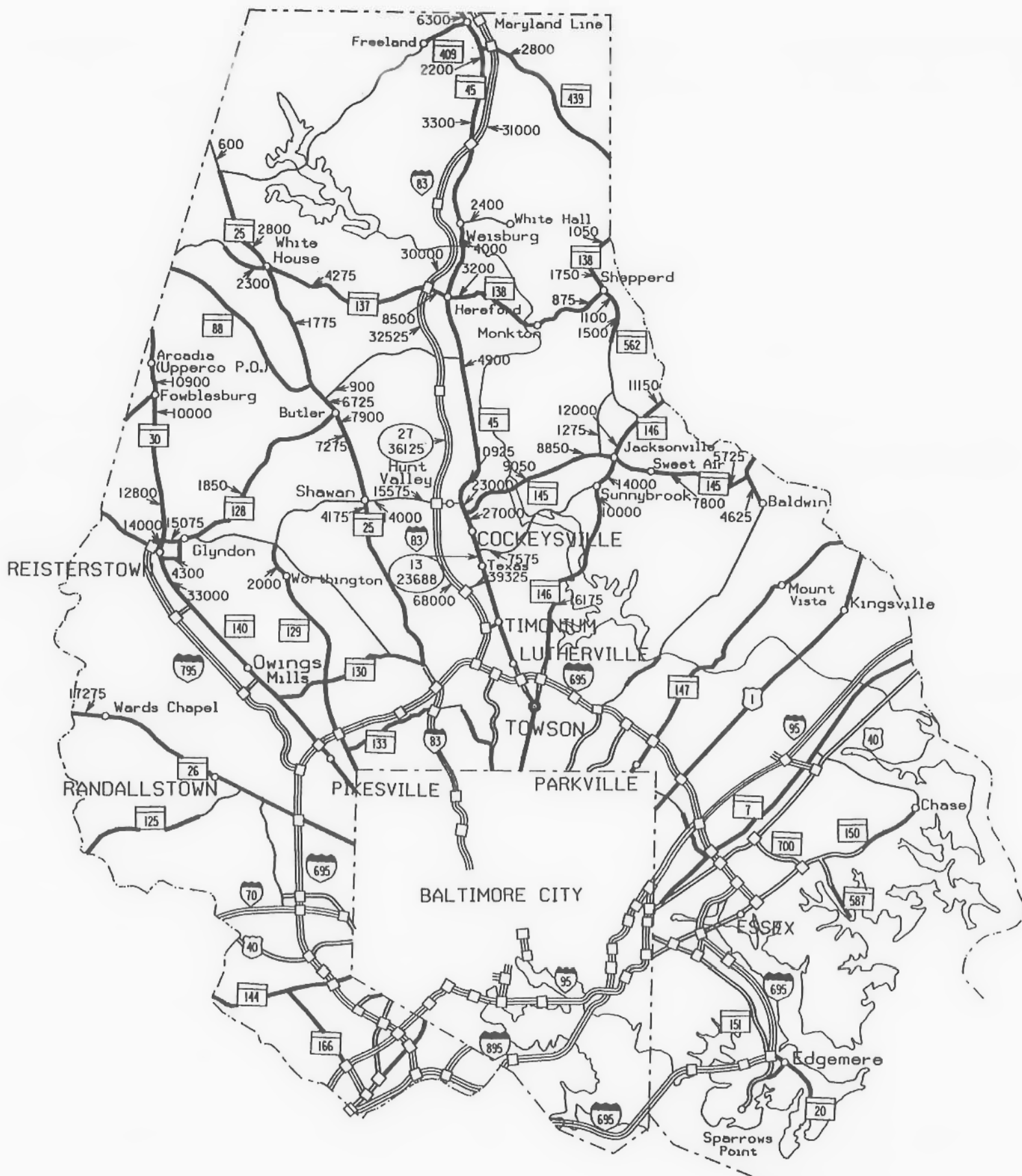
AVERAGE DAILY TRAFFIC

BASED ON DATA OBTAINED BETWEEN JANUARY 1, 1987 AND DECEMBER 31, 1987

PREPARED BY THE  
*Maryland Department of Transportation*  
STATE HIGHWAY ADMINISTRATION

0 1 2 3 MILES





BALTIMORE COUNTY  
**TRAFFIC VOLUME MAP**  
 1987


AVERAGE DAILY TRAFFIC

BASED ON DATA OBTAINED BETWEEN JANUARY 1, 1987 AND DECEMBER 31, 1987

PREPARED BY THE  
*Maryland Department of Transportation*  
 STATE HIGHWAY ADMINISTRATION








BALTIMORE COUNTY  
 ENLARGEMENT  
**TRAFFIC VOLUME MAP**  
 1987

AVERAGE DAILY TRAFFIC

BASED ON DATA OBTAINED BETWEEN JANUARY 1, 1987 AND DECEMBER 31, 1987

PREPARED BY THE  
 Maryland Department of Transportation  
 STATE HIGHWAY ADMINISTRATION





# CALVERT COUNTY

# TRAFFIC VOLUME MAP

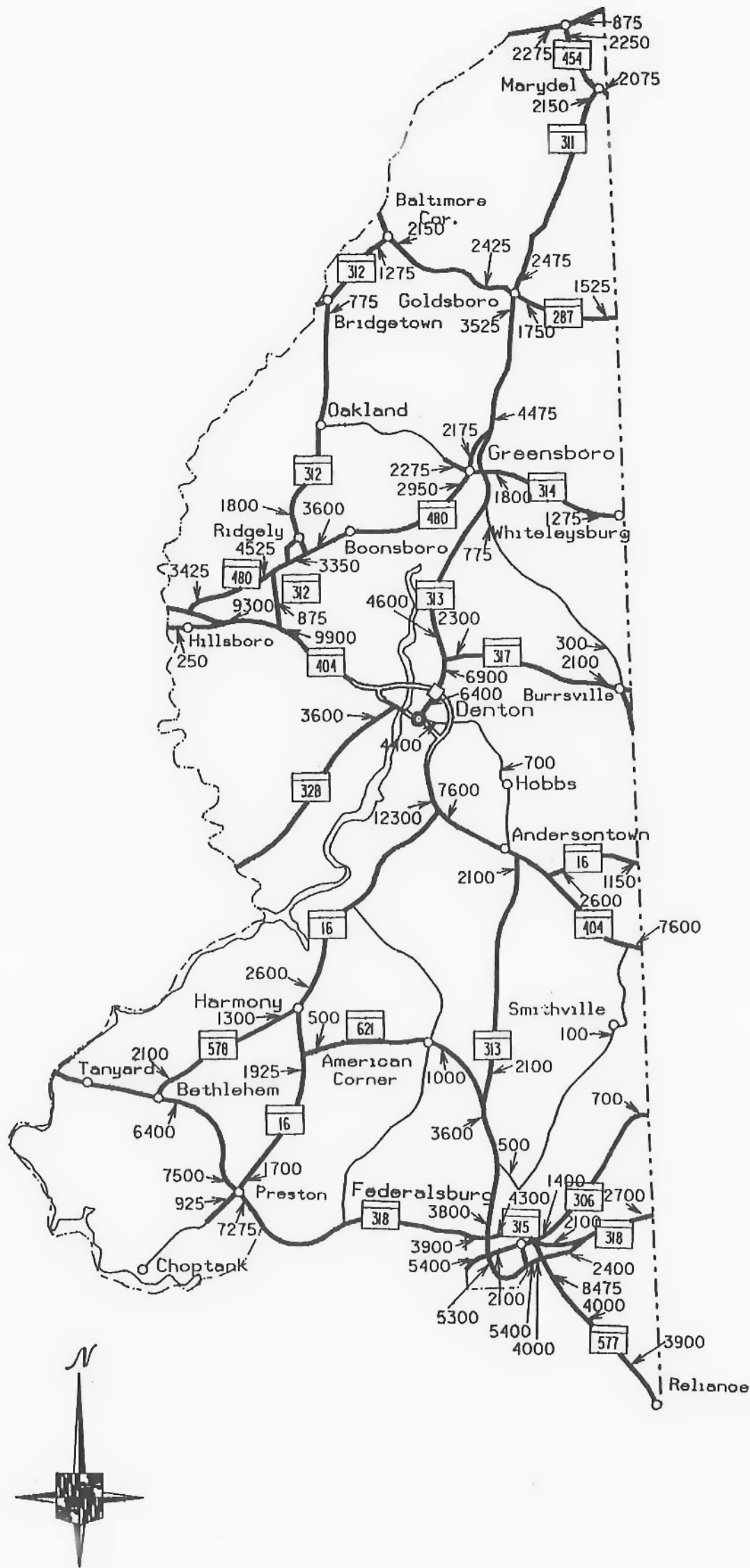
1987

AVERAGE DAILY TRAFFIC

BASED ON DATA OBTAINED BETWEEN JANUARY 1, 1987 AND DECEMBER 31, 1987

PREPARED BY THE  
 Maryland Department of Transportation  
 STATE HIGHWAY ADMINISTRATION






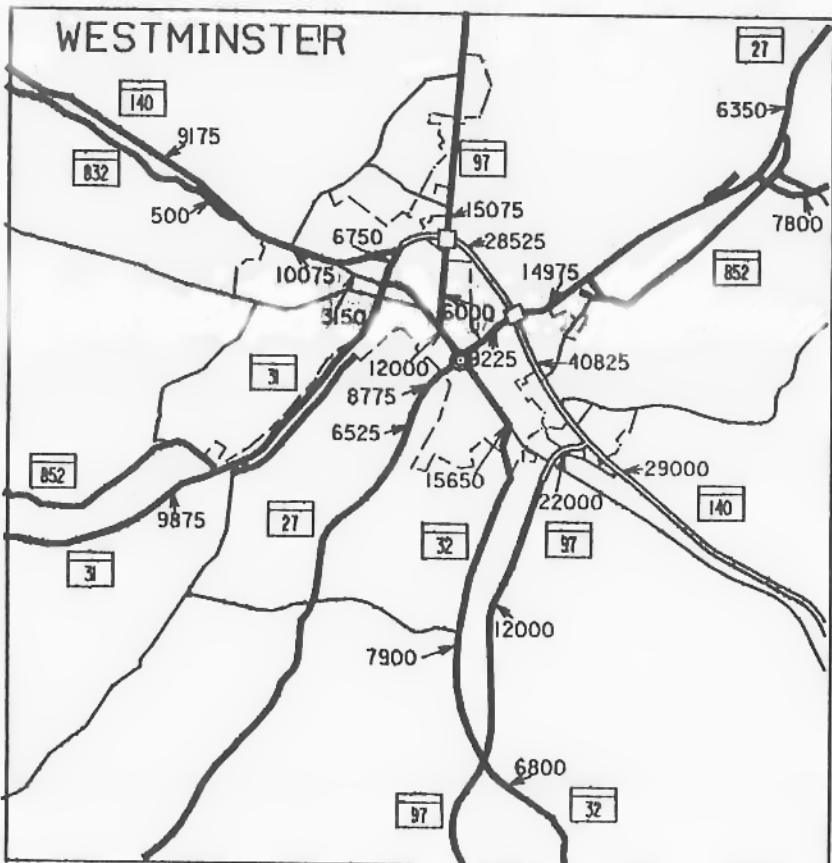
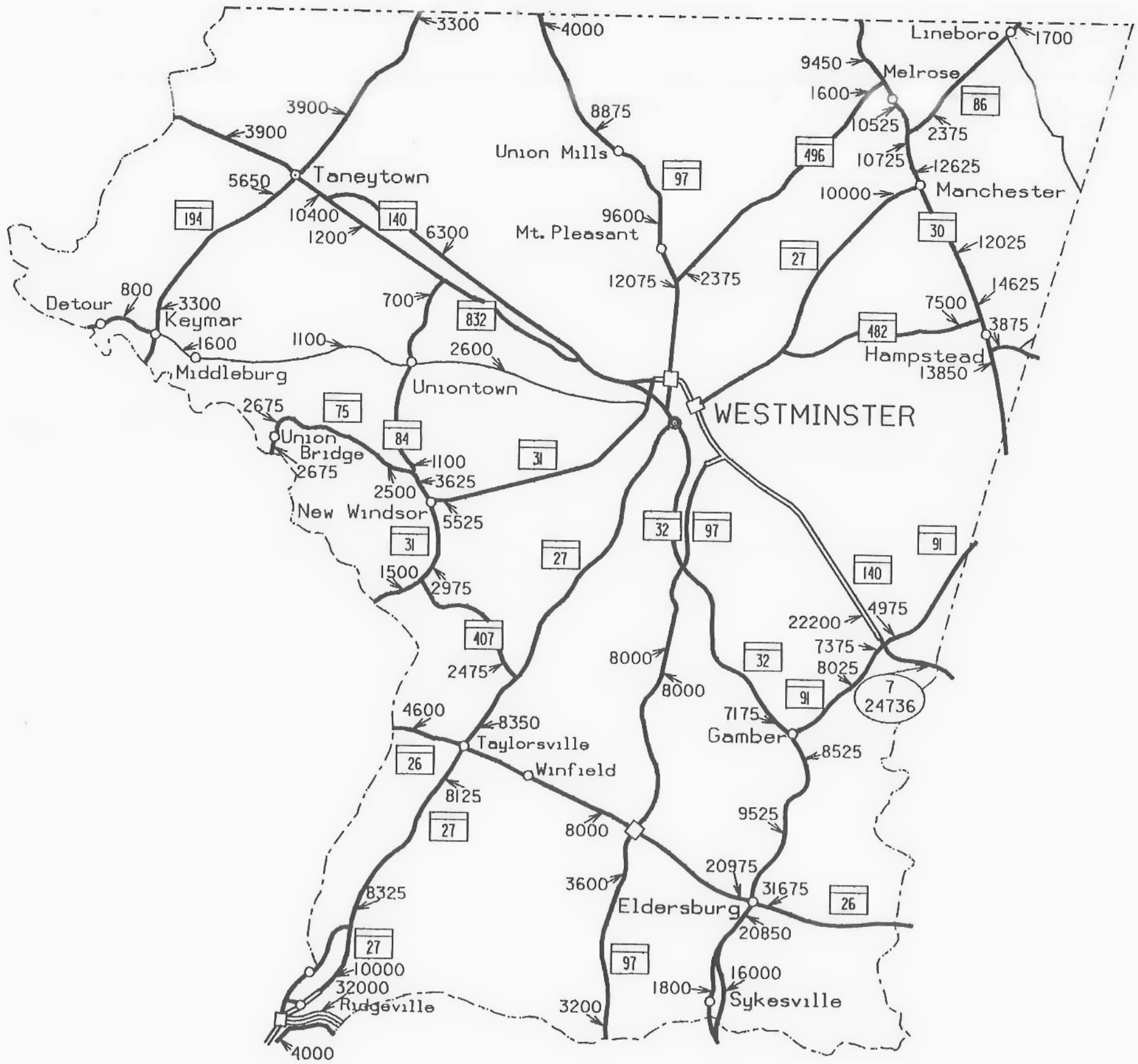
# CAROLINE COUNTY TRAFFIC VOLUME MAP 1987

AVERAGE DAILY TRAFFIC

BASED ON DATA OBTAINED BETWEEN JANUARY 1, 1987 AND DECEMBER 31, 1987

PREPARED BY THE  
*Maryland Department of Transportation*  
STATE HIGHWAY ADMINISTRATION

0 4 MILES



# CARROLL COUNTY TRAFFIC VOLUME MAP 1987


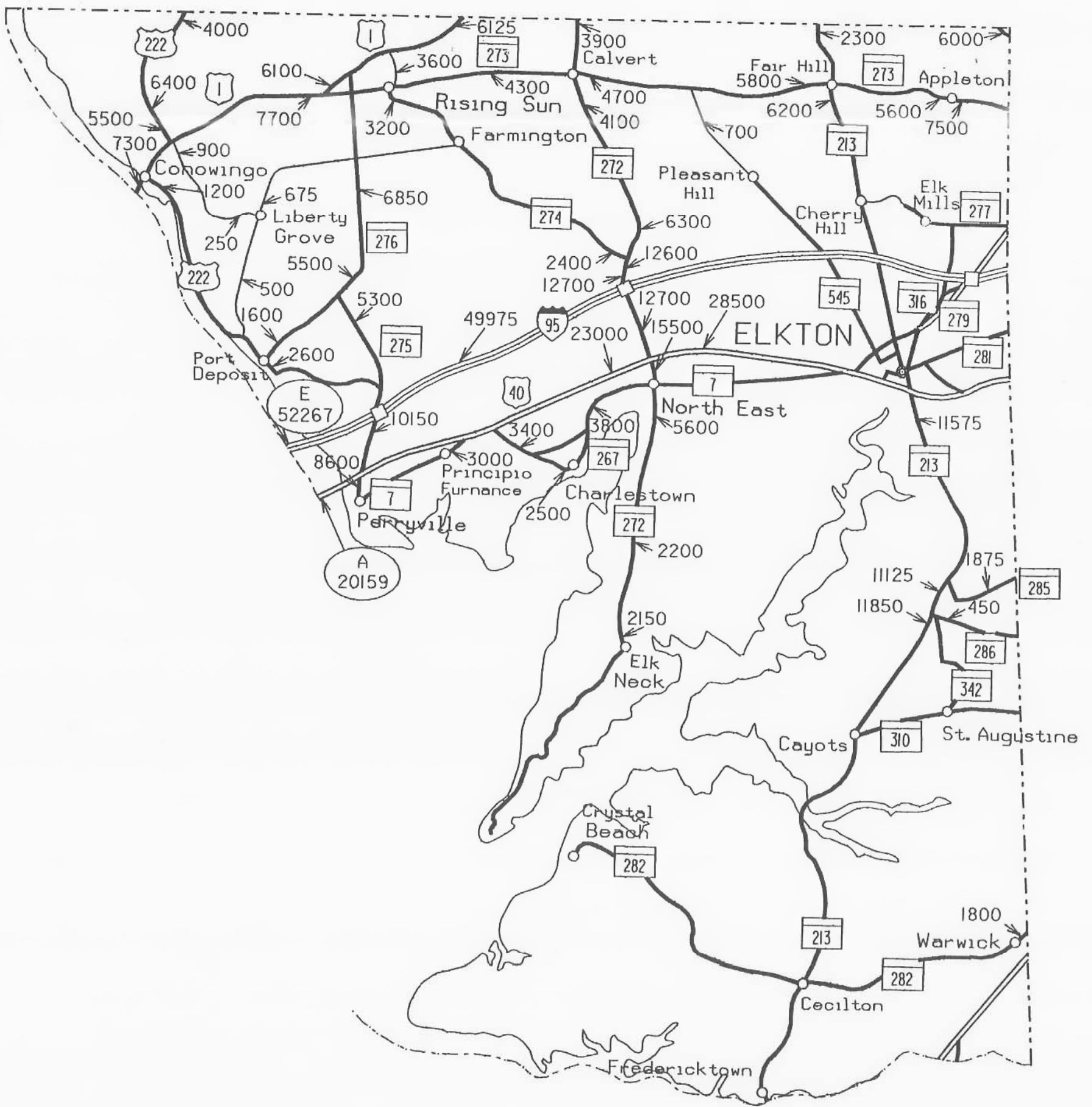
AVERAGE DAILY TRAFFIC

BASED ON DATA OBTAINED BETWEEN JANUARY 1, 1987 AND DECEMBER 31, 1987

PREPARED BY THE  
Maryland Department of Transportation  
STATE HIGHWAY ADMINISTRATION







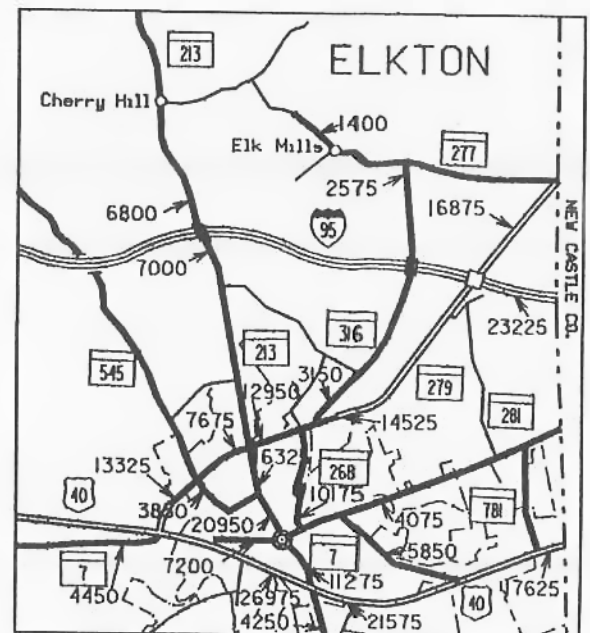
# CECIL COUNTY TRAFFIC VOLUME MAP

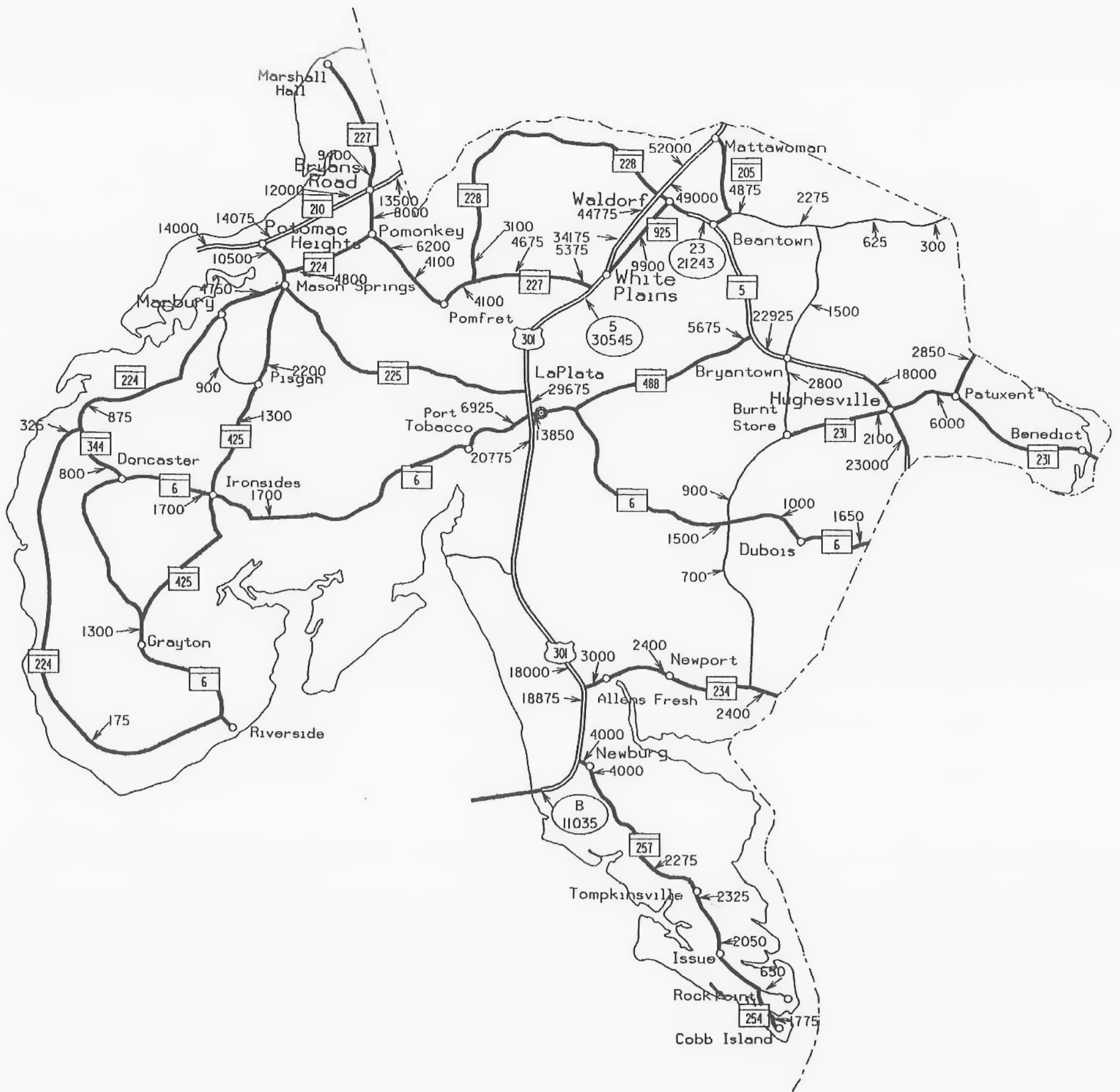
1987

AVERAGE DAILY TRAFFIC

BASED ON DATA OBTAINED BETWEEN JANUARY 1, 1987 AND DECEMBER 31, 1987

PREPARED BY THE  
Maryland Department of Transportation  
STATE HIGHWAY ADMINISTRATION





# CHARLES COUNTY TRAFFIC VOLUME MAP

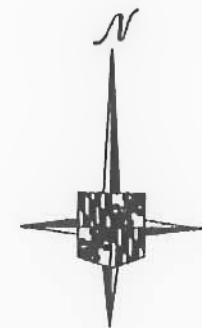
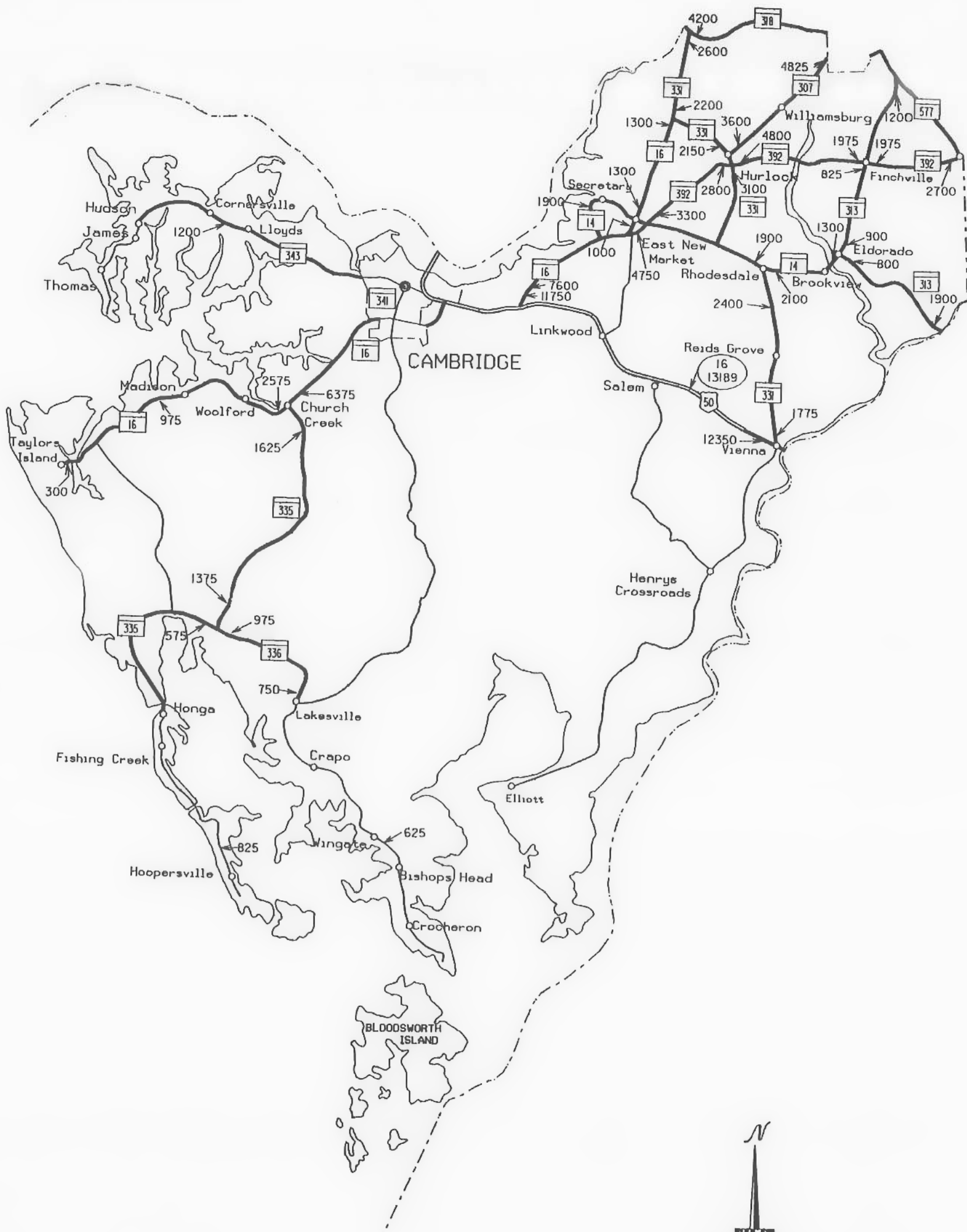
1987

AVERAGE DAILY TRAFFIC

BASED ON DATA OBTAINED BETWEEN JANUARY 1, 1987 AND DECEMBER 31, 1987

PREPARED BY THE  
Maryland Department of Transportation  
STATE HIGHWAY ADMINISTRATION



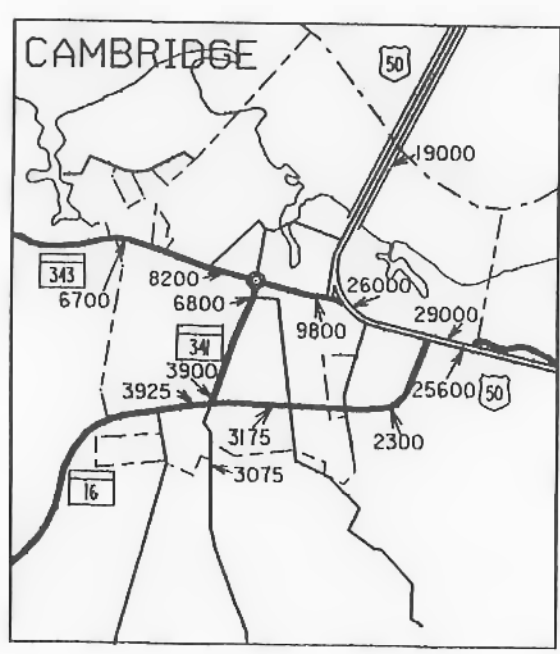


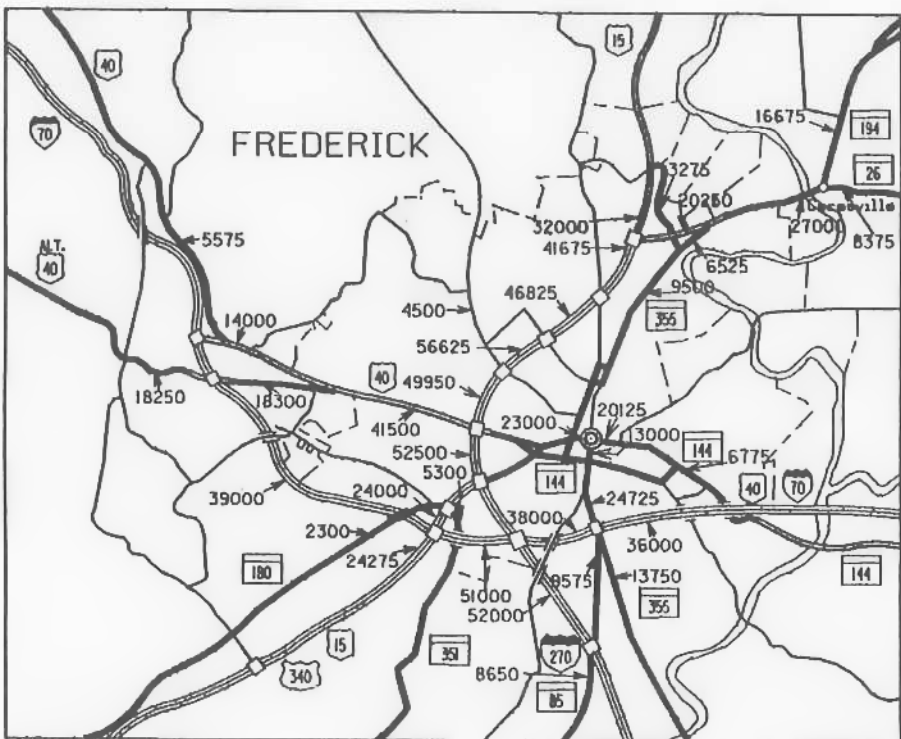
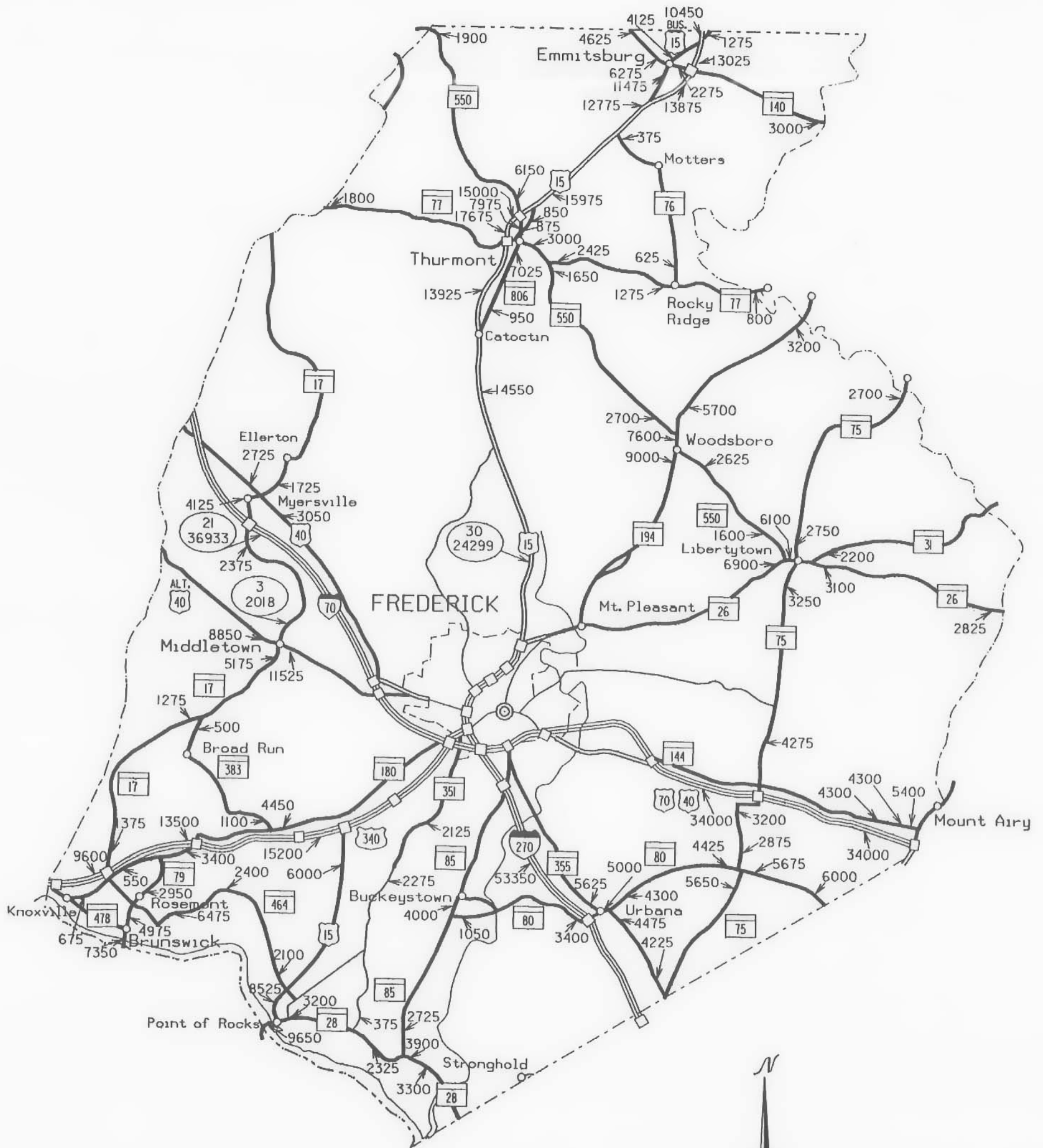
# DORCHESTER COUNTY TRAFFIC VOLUME MAP 1987

AVERAGE DAILY TRAFFIC

BASED ON DATA OBTAINED BETWEEN JANUARY 1, 1987 AND DECEMBER 31, 1987

PREPARED BY THE  
*Maryland Department of Transportation*  
STATE HIGHWAY ADMINISTRATION





# FREDERICK COUNTY TRAFFIC VOLUME MAP

1987

AVERAGE DAILY TRAFFIC

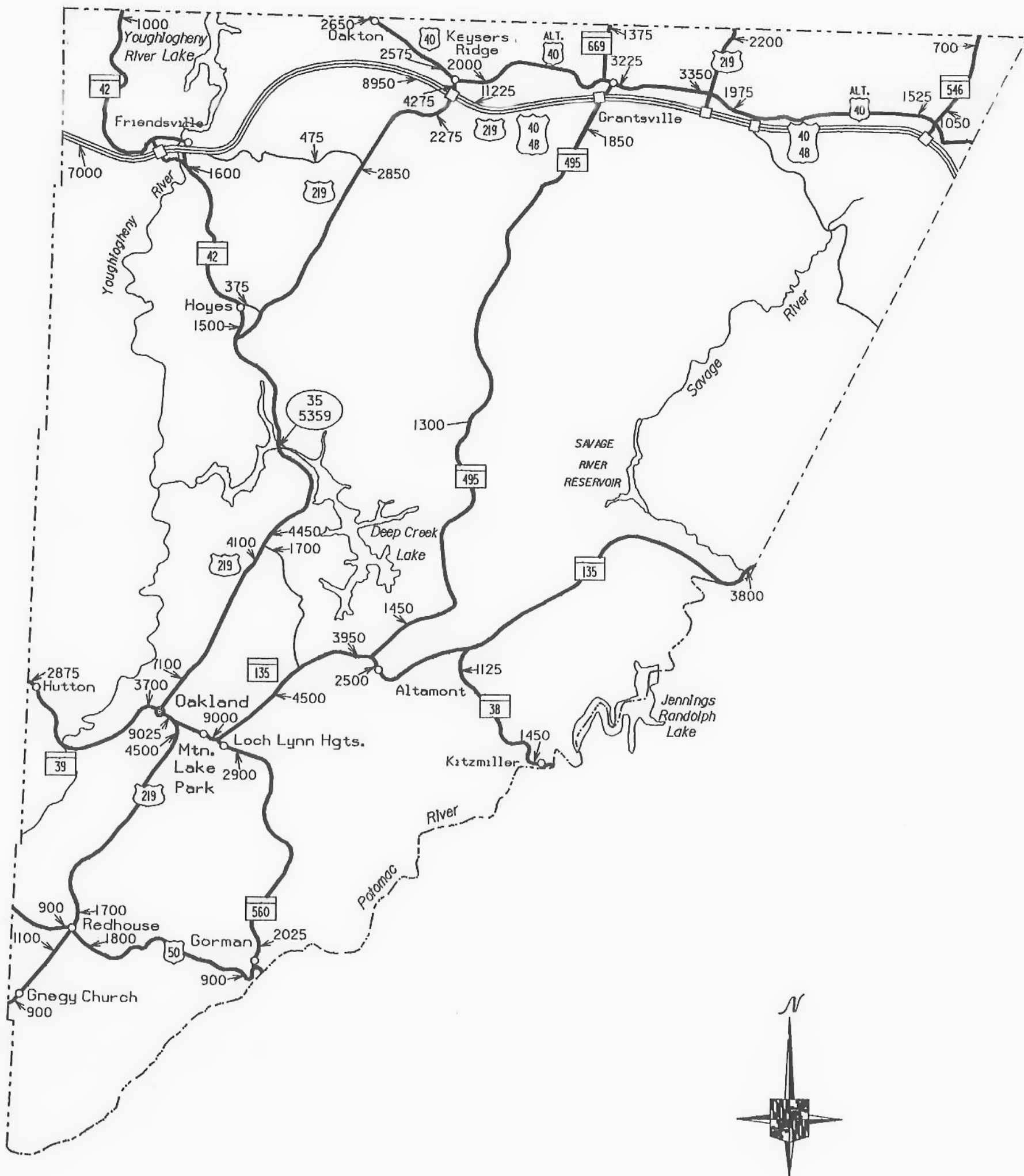
BASED ON DATA OBTAINED BETWEEN JANUARY 1, 1987 AND DECEMBER 31, 1987

PREPARED BY THE

Maryland Department of Transportation  
STATE HIGHWAY ADMINISTRATION

0 4 MILES





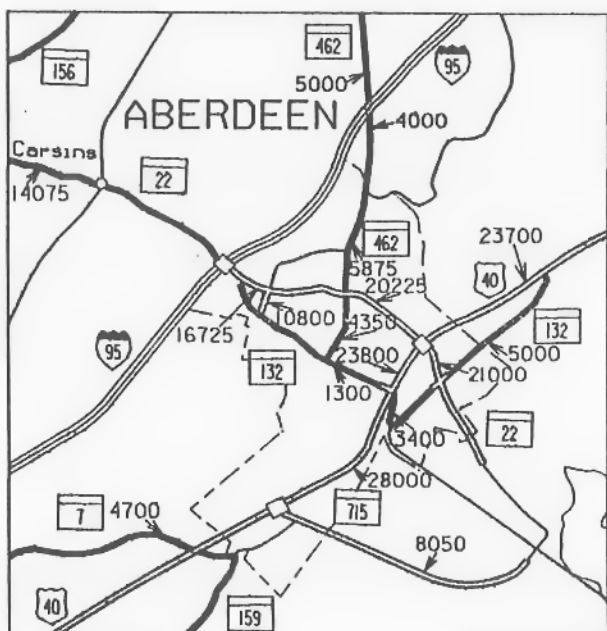
# GARRETT COUNTY TRAFFIC VOLUME MAP 1987

AVERAGE DAILY TRAFFIC

BASED ON DATA OBTAINED BETWEEN JANUARY 1, 1987 AND DECEMBER 31, 1987

PREPARED BY THE  
*Maryland Department of Transportation*  
STATE HIGHWAY ADMINISTRATION





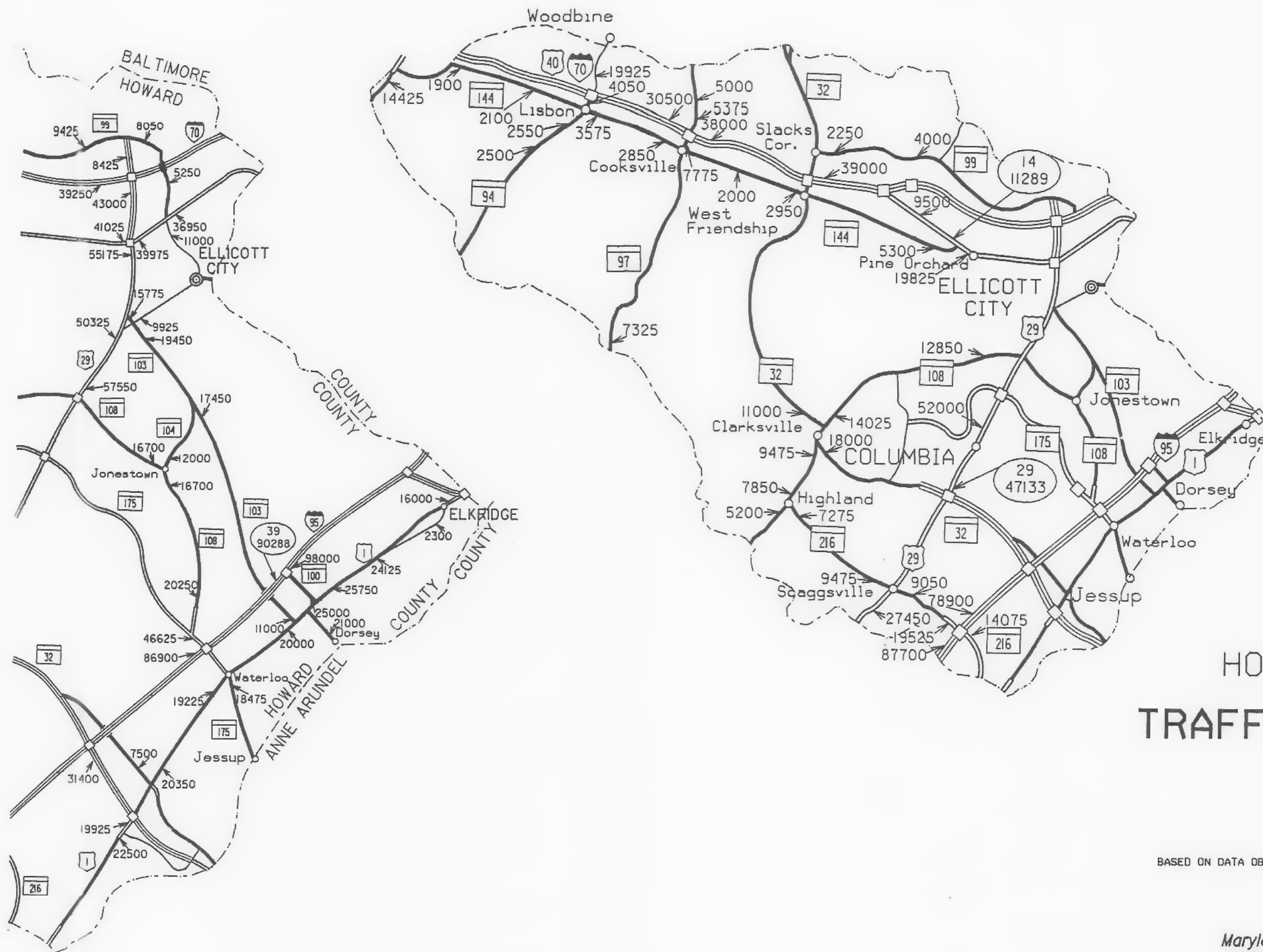
# HARFORD COUNTY TRAFFIC VOLUME MAP 1987

AVERAGE DAILY TRAFFIC

BASED ON DATA OBTAINED BETWEEN JANUARY 1, 1987 AND DECEMBER 31, 1987

PREPARED BY THE  
*Maryland Department of Transportation*  
STATE HIGHWAY ADMINISTRATION





# HOWARD COUNTY TRAFFIC VOLUME MAP

1987

AVERAGE DAILY TRAFFIC

BASED ON DATA OBTAINED BETWEEN JANUARY 1, 1987 AND DECEMBER 31, 1987

PREPARED BY THE  
Maryland Department of Transportation  
STATE HIGHWAY ADMINISTRATION






# KENT COUNTY TRAFFIC VOLUME MAP 1987

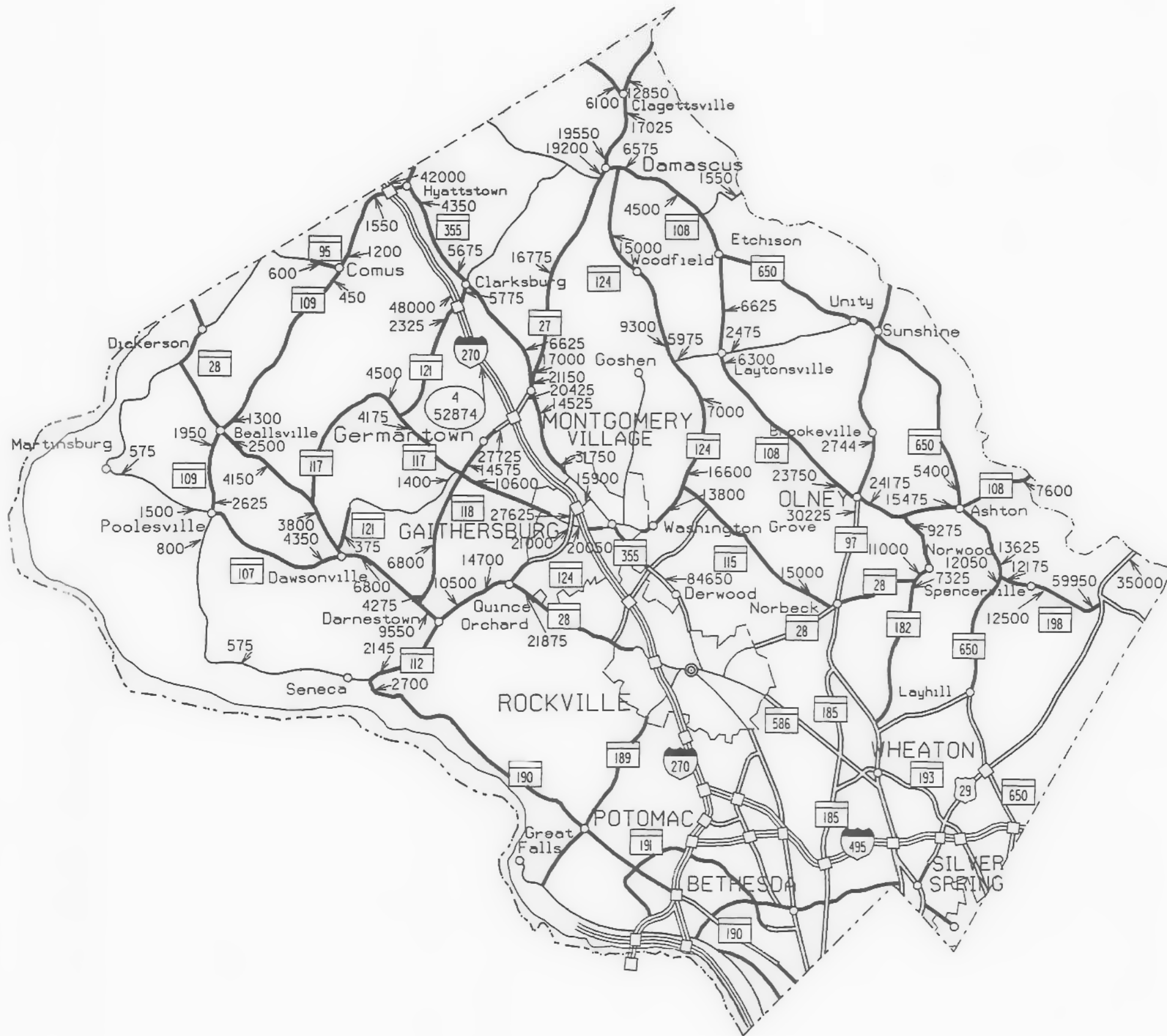
AVERAGE DAILY TRAFFIC

BASED ON DATA OBTAINED BETWEEN JANUARY 1, 1987 AND DECEMBER 31, 1987

PREPARED BY THE  
*Maryland Department of Transportation*  
STATE HIGHWAY ADMINISTRATION








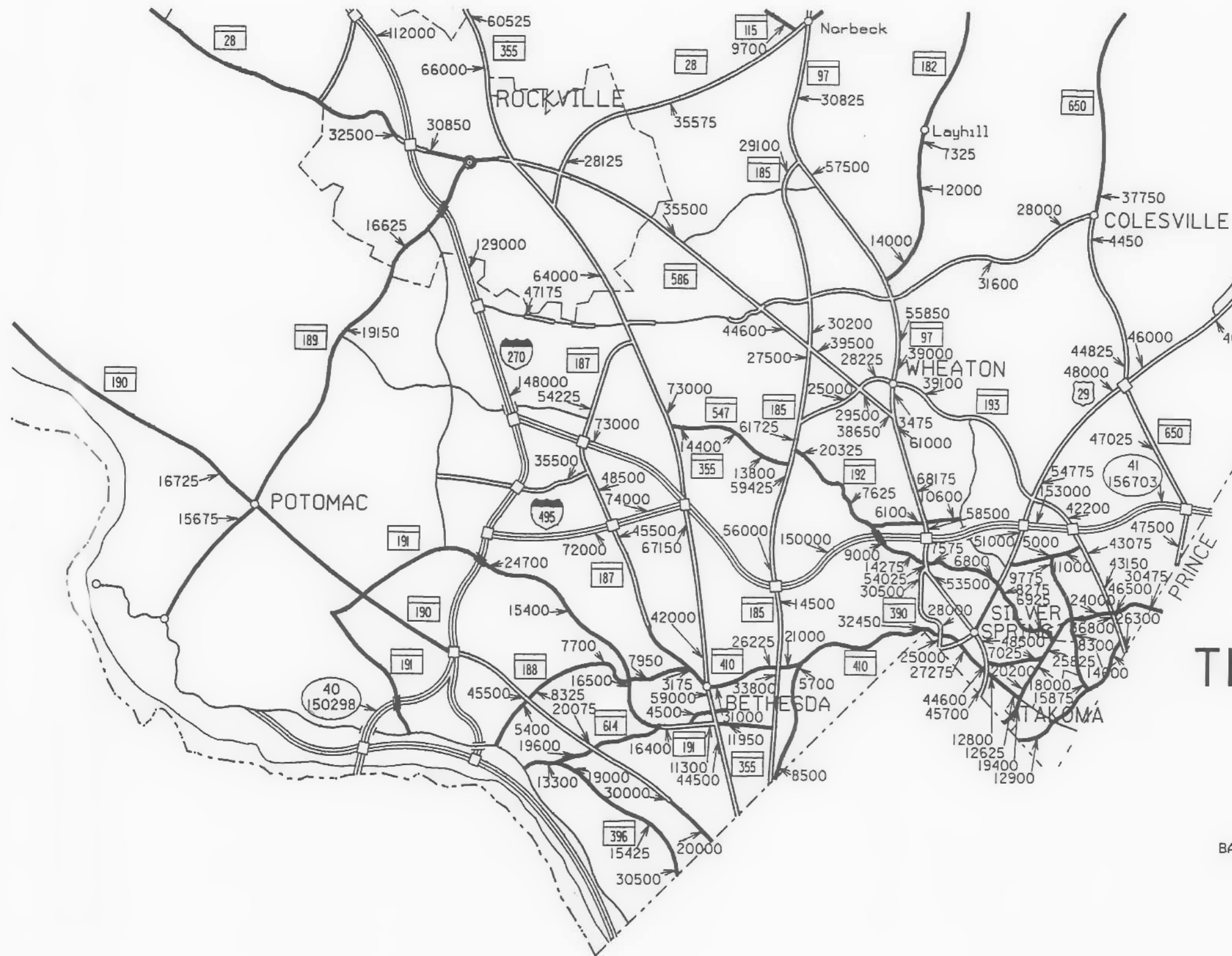
MONTGOMERY COUNTY  
**TRAFFIC VOLUME MAP**  
 1987

AVERAGE DAILY TRAFFIC

BASED ON DATA OBTAINED BETWEEN JANUARY 1, 1987 AND DECEMBER 31, 1987

PREPARED BY THE  
*Maryland Department of Transportation*  
 STATE HIGHWAY ADMINISTRATION





MONTGOMERY COUNTY  
 ENLARGEMENT  
 TRAFFIC VOLUME MAP  
 1987

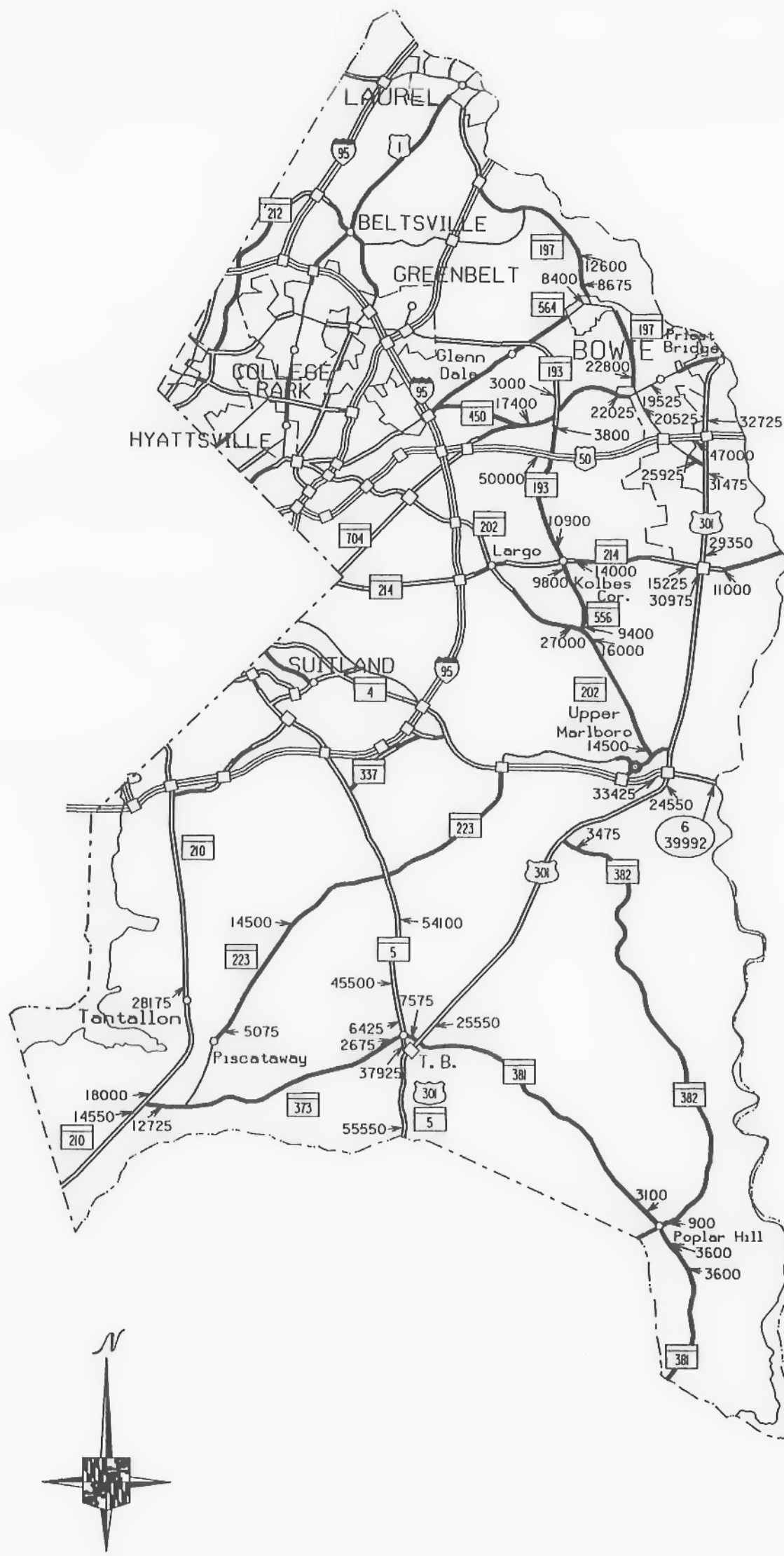
AVERAGE DAILY TRAFFIC

BASED ON DATA OBTAINED BETWEEN JANUARY 1, 1987 AND DECEMBER 31, 1987

PREPARED BY THE

Maryland Department of Transportation  
 STATE HIGHWAY ADMINISTRATION





PRINCE GEORGES COUNTY  
**TRAFFIC VOLUME MAP**  
 1987

AVERAGE DAILY TRAFFIC

BASED ON DATA OBTAINED BETWEEN JANUARY 1, 1987 AND DECEMBER 31, 1987

PREPARED BY THE  
*Maryland Department of Transportation*  
 STATE HIGHWAY ADMINISTRATION



# PRINCE GEORGES COUNTY ENLARGEMENT TRAFFIC VOLUME MAP

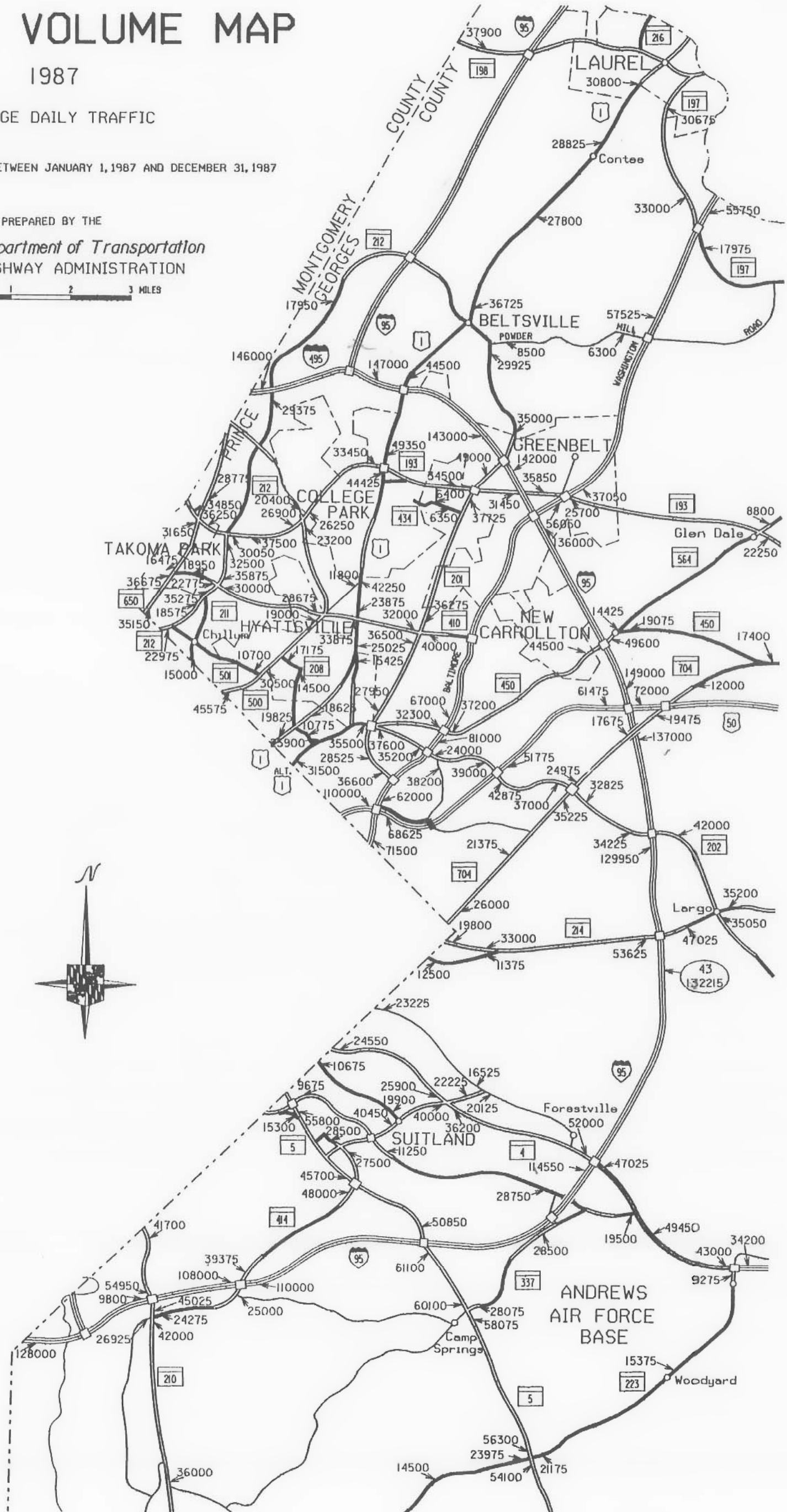
1987

AVERAGE DAILY TRAFFIC

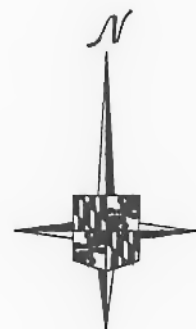
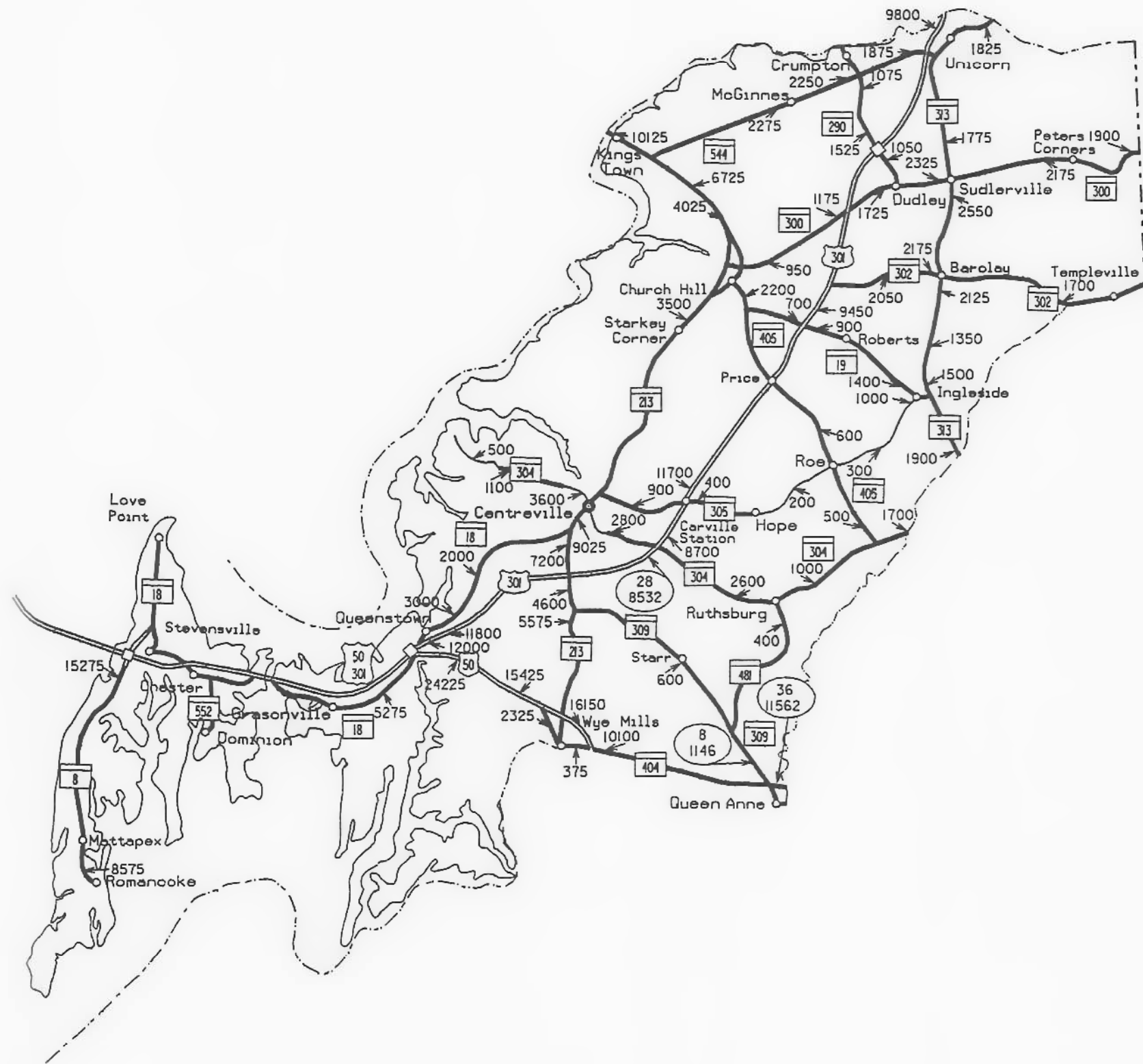
BASED ON DATA OBTAINED BETWEEN JANUARY 1, 1987 AND DECEMBER 31, 1987

PREPARED BY THE  
*Maryland Department of Transportation*  
STATE HIGHWAY ADMINISTRATION

0 1 2 3 MILES








# QUEEN ANNE'S COUNTY TRAFFIC VOLUME MAP 1987

AVERAGE DAILY TRAFFIC

BASED ON DATA OBTAINED BETWEEN JANUARY 1, 1987 AND DECEMBER 31, 1987

PREPARED BY THE  
*Maryland Department of Transportation*  
STATE HIGHWAY ADMINISTRATION





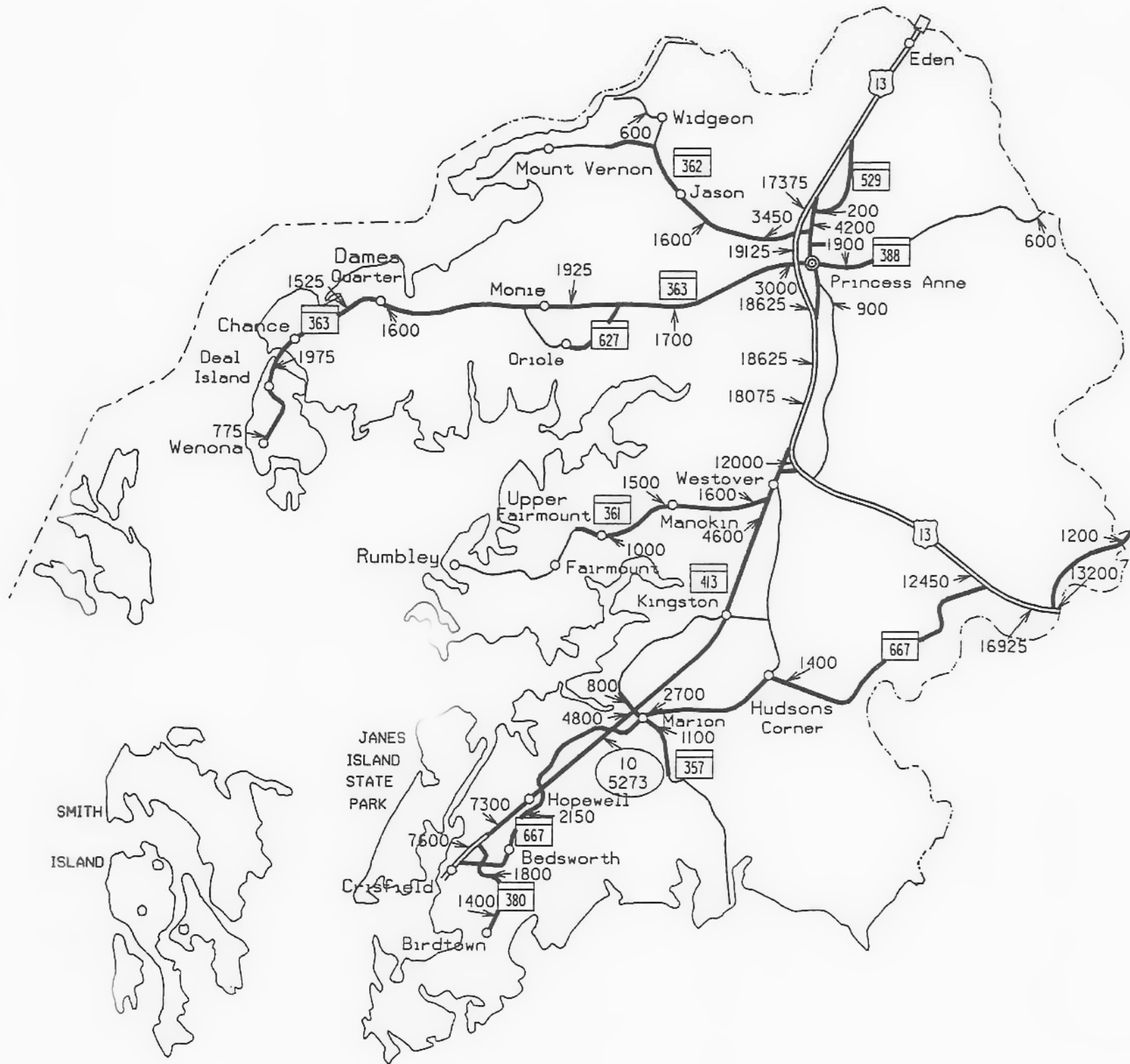
SAINT MARYS COUNTY  
**TRAFFIC VOLUME MAP**  
 1987

AVERAGE DAILY TRAFFIC

BASED ON DATA OBTAINED BETWEEN JANUARY 1, 1987 AND DECEMBER 31, 1987

PREPARED BY THE  
*Maryland Department of Transportation*  
 STATE HIGHWAY ADMINISTRATION





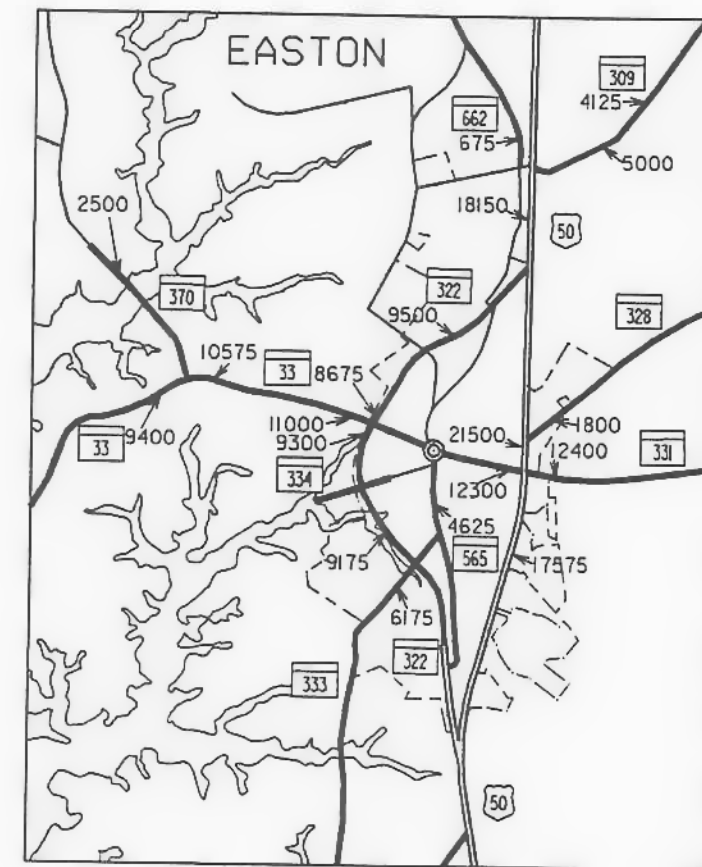
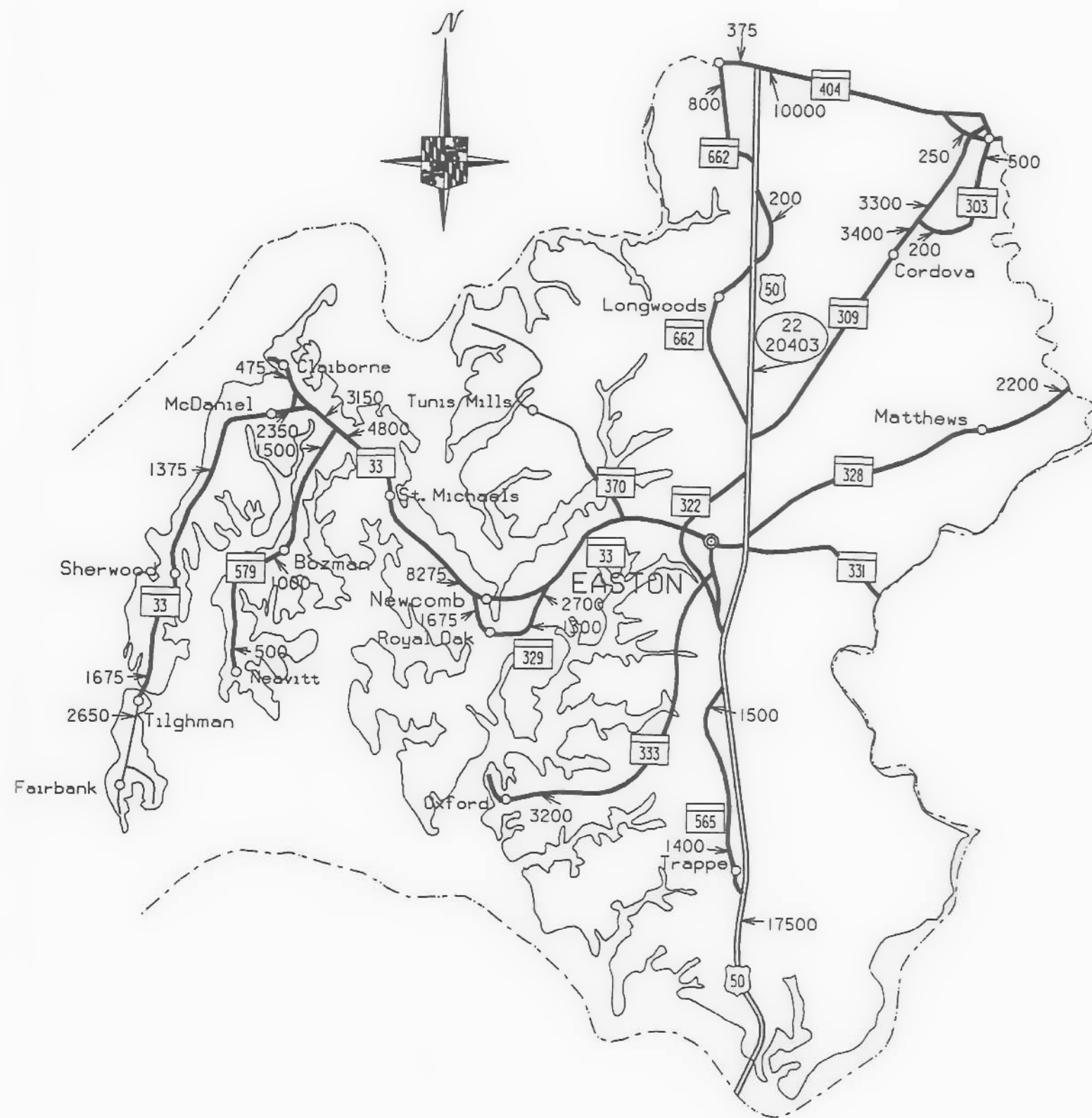
# SOMERSET COUNTY TRAFFIC VOLUME MAP 1987

AVERAGE DAILY TRAFFIC

BASED ON DATA OBTAINED BETWEEN JANUARY 1, 1987 AND DECEMBER 31, 1987

PREPARED BY THE  
*Maryland Department of Transportation*  
STATE HIGHWAY ADMINISTRATION





# TALBOT COUNTY TRAFFIC VOLUME MAP

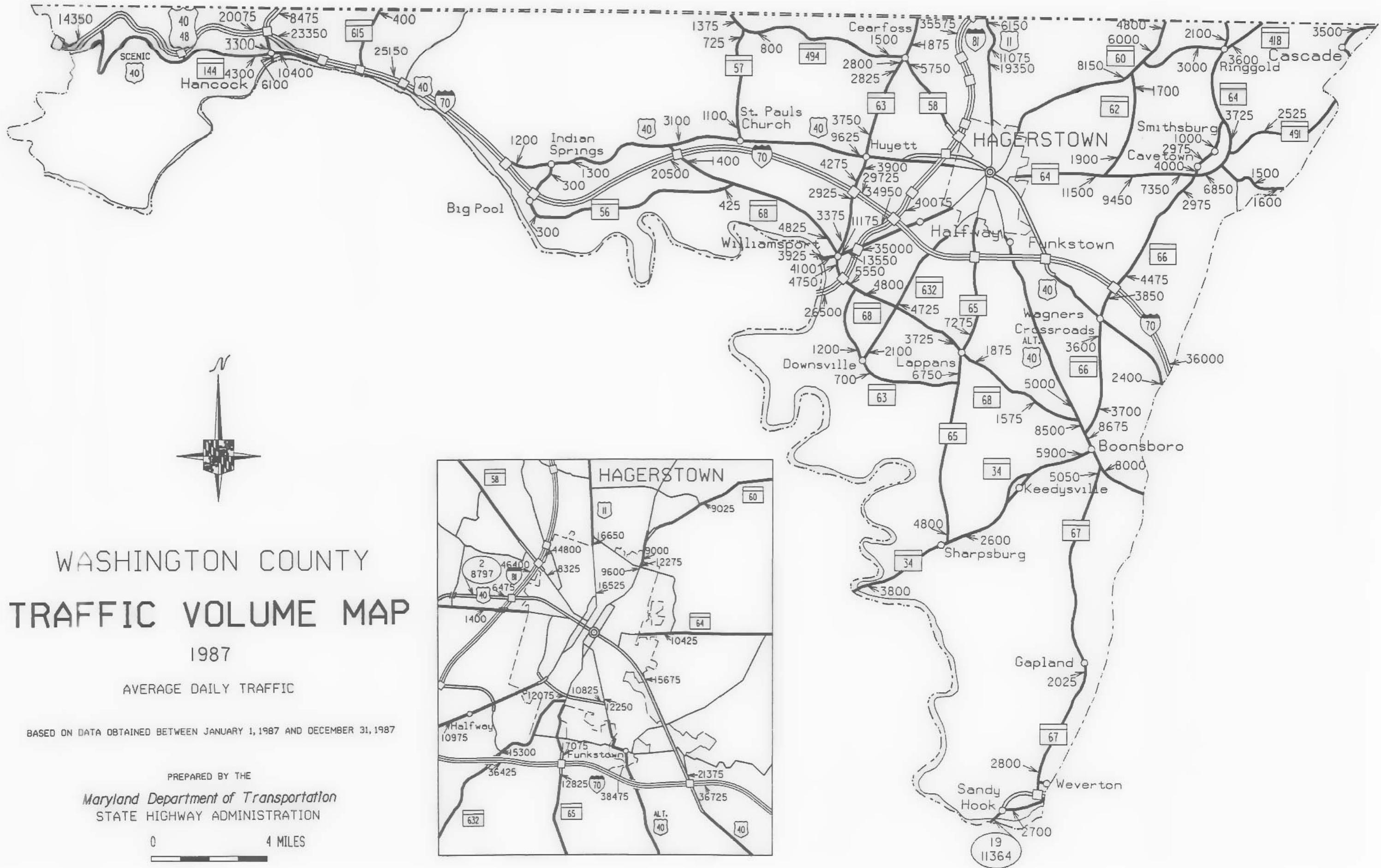
1987

AVERAGE DAILY TRAFFIC

BASED ON DATA OBTAINED BETWEEN JANUARY 1, 1987 AND DECEMBER 31, 1987

PREPARED BY THE  
Maryland Department of Transportation  
STATE HIGHWAY ADMINISTRATION



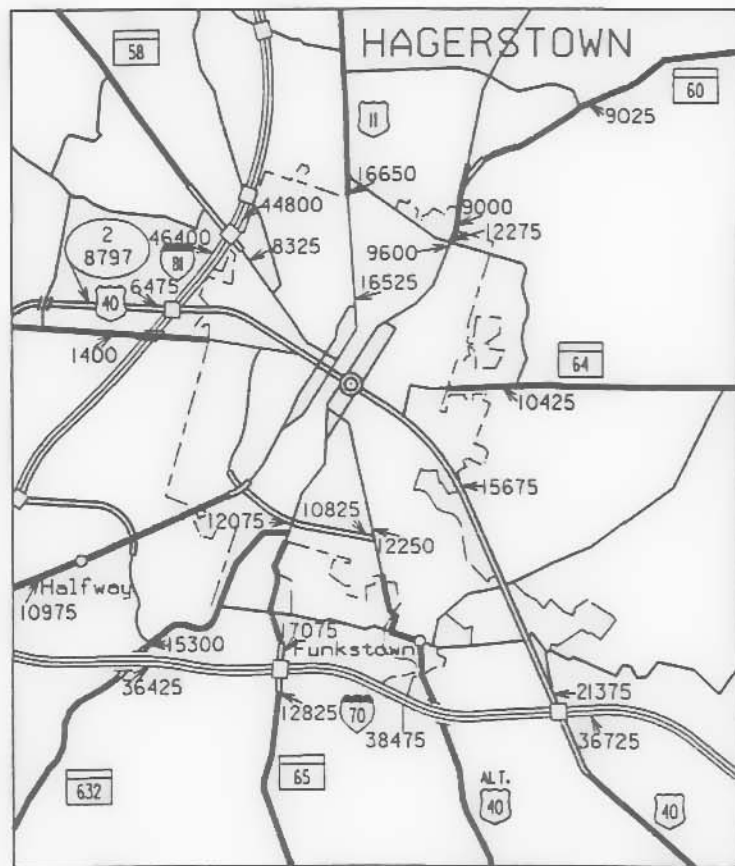


# WASHINGTON COUNTY TRAFFIC VOLUME MAP 1987

AVERAGE DAILY TRAFFIC

BASED ON DATA OBTAINED BETWEEN JANUARY 1, 1987 AND DECEMBER 31, 1987

PREPARED BY THE  
*Maryland Department of Transportation*  
STATE HIGHWAY ADMINISTRATION









# WORCESTER COUNTY TRAFFIC VOLUME MAP 1987

AVERAGE DAILY TRAFFIC

BASED ON DATA OBTAINED BETWEEN JANUARY 1, 1987 AND DECEMBER 31, 1987

PREPARED BY THE  
*Maryland Department of Transportation*  
STATE HIGHWAY ADMINISTRATION

0 4 MILES