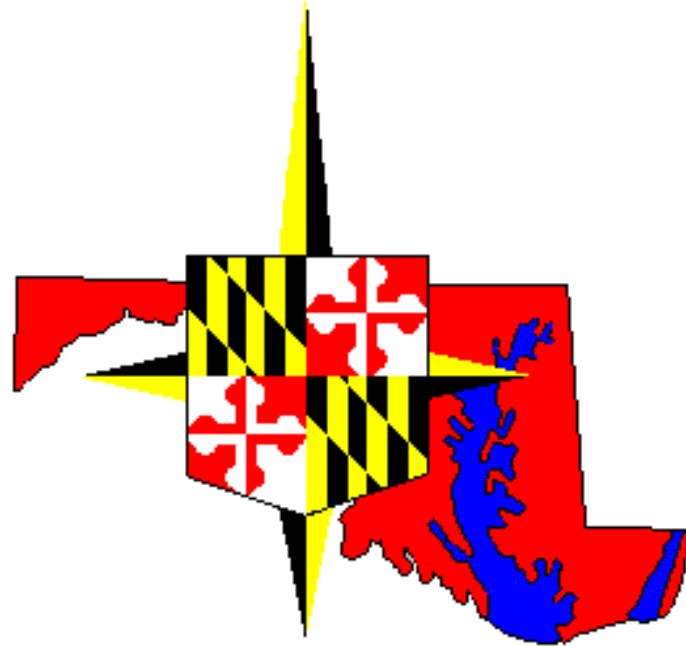


MARYLAND


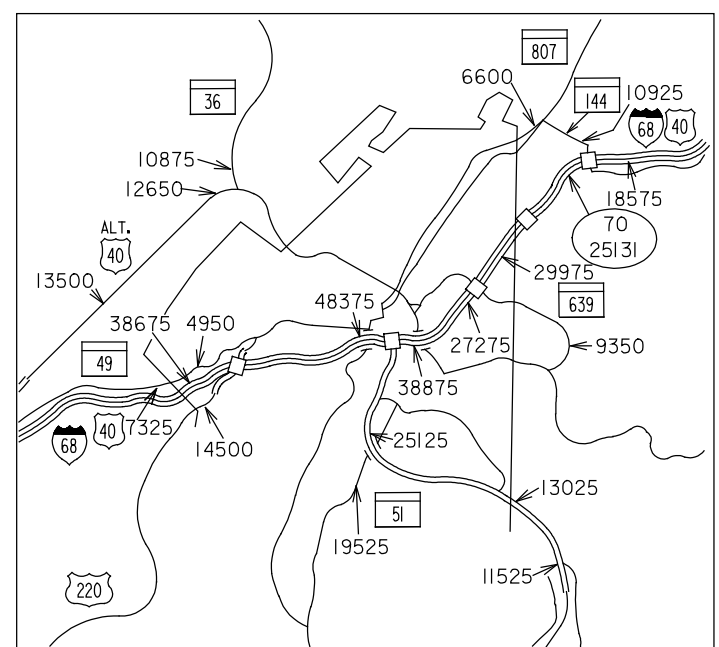
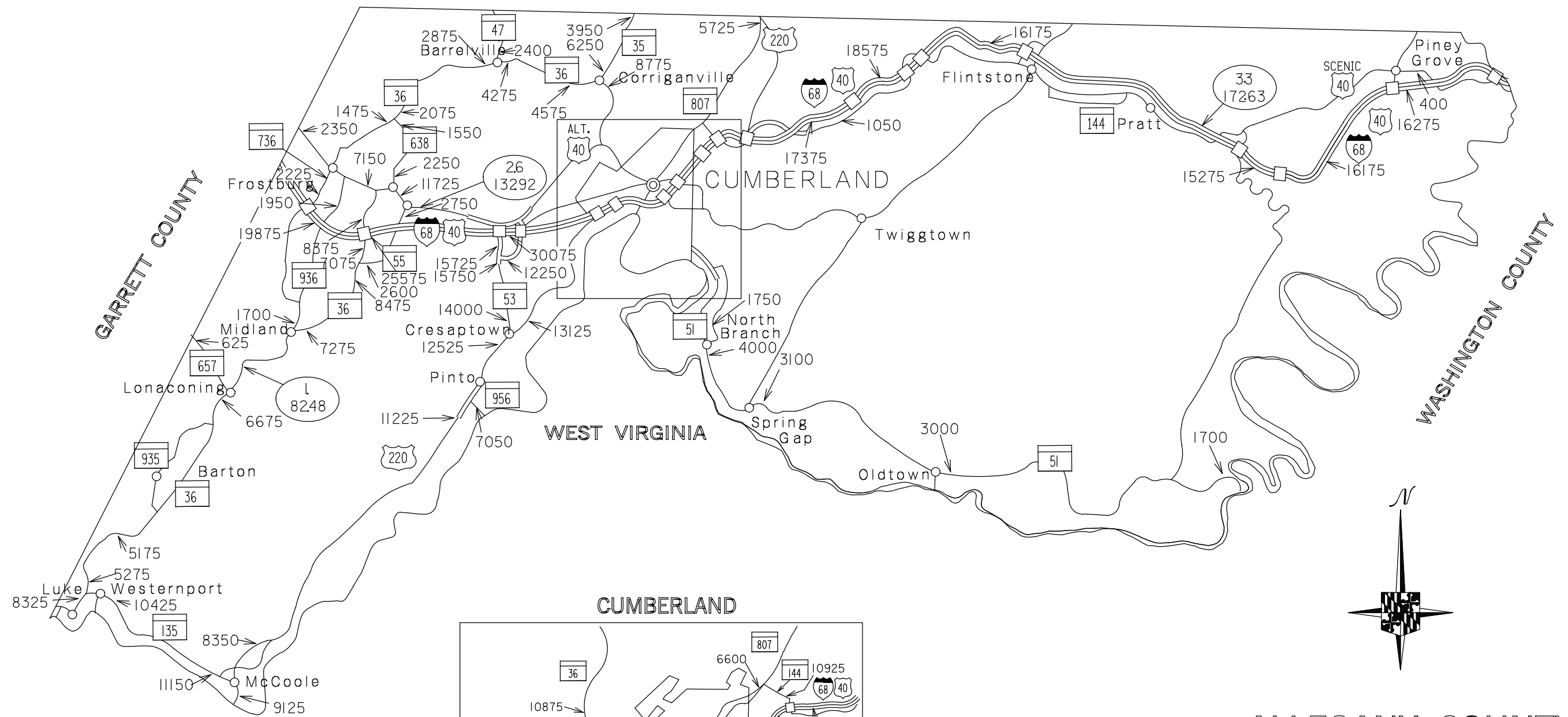
2000 TRAFFIC VOLUME MAPS BY COUNTY

MARYLAND'S COUNTIES

- 01 ALLEGANY
- 02 ANNE ARUNDEL
- 03 BALTIMORE
- 04 CALVERT
- 05 CAROLINE
- 06 CARROLL
- 07 CECIL
- 08 CHARLES
- 09 DORCHESTER
- 10 FREDERICK
- 11 GARRETT
- 12 HARFORD
- 13 HOWARD
- 14 KENT
- 15 MONTGOMERY
- 16 PRINCES GEORGE'S
- 17 QUEEN ANNE'S
- 18 ST. MARY'S
- 19 SOMERSET
- 20 TALBOT
- 21 WASHINGTON
- 22 WICOMICO
- 23 WORCESTER



MARYLAND DEPARTMENT OF TRANSPORTATION
STATE HIGHWAY ADMINISTRATION
OFFICE OF PLANNING AND PRELIMINARY ENGINEERING
HIGHWAY INFORMATION SERVICES DIVISION



ALLEGANY COUNTY TRAFFIC VOLUME MAP 2000

ANNUAL AVERAGE DAILY TRAFFIC

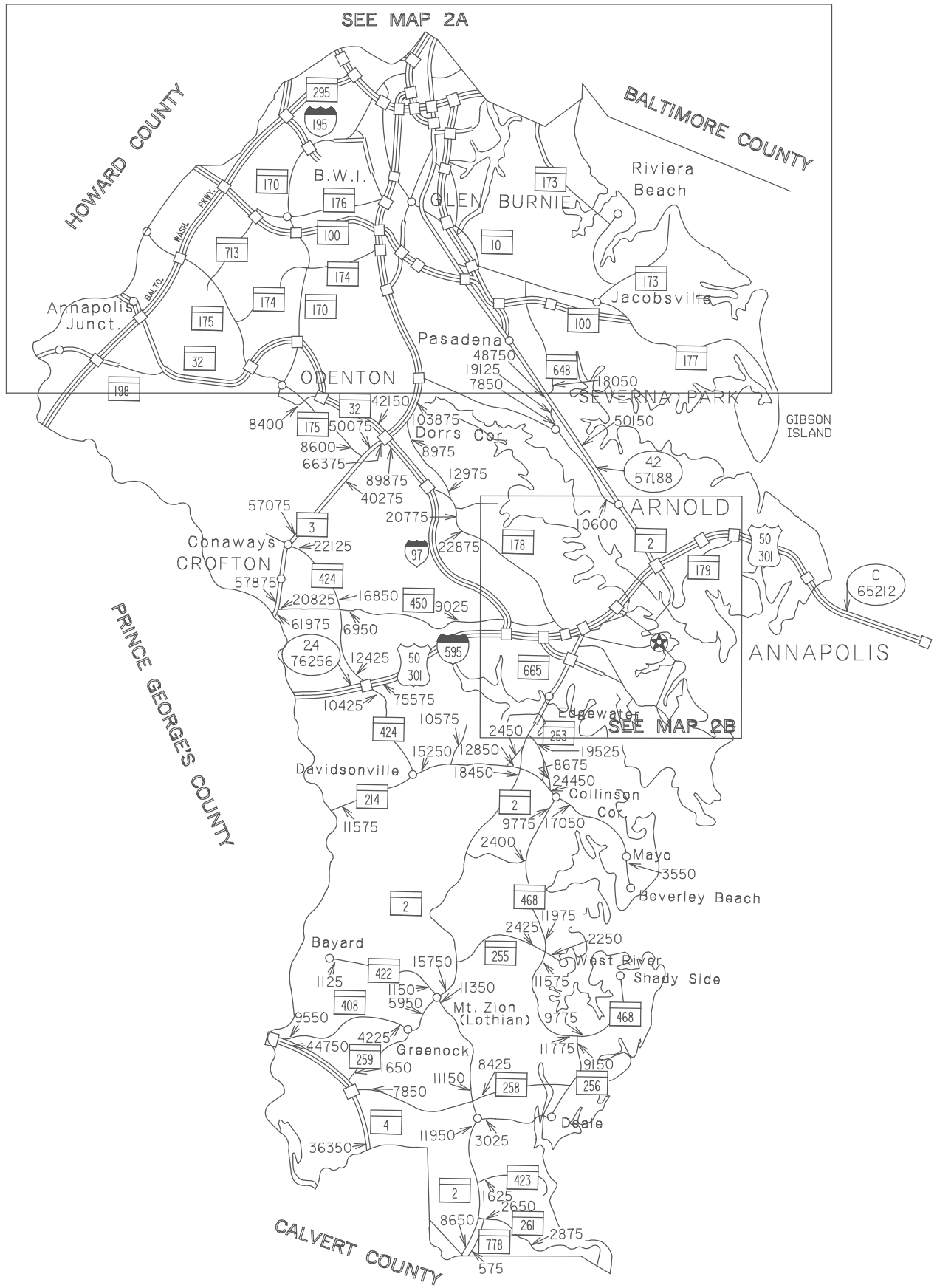
PREPARED BY THE
Maryland Department of Transportation
STATE HIGHWAY ADMINISTRATION
HIGHWAY INFORMATION SERVICES DIVISION









PUBLISHED DATE: 2-23-01

LEGEND

- Multi Lane Divided Highway
Access Fully Controlled
- Multi Lane Divided Highway
- Undivided Highway
- Local Highway
- Counter Stations**
- Permanent Traffic Counter
Locations and Toll Facilities
- Traffic Count**
- Permanent Traffic Counter
With No Data Available




LEGEND

-  Multi Lane Divided Highway
Access Fully Controlled
-  Multi Lane Divided Highway
-  Undivided Highway
-  Local Highway
- Counter Stations**
-  Permanent Traffic Counter
Locations and Toll Facilities
- Traffic Count**
-  Permanent Traffic Counter
With No Data Available

ANNE ARUNDEL COUNTY TRAFFIC VOLUME MAP 2000

ANNUAL AVERAGE DAILY TRAFFIC

PREPARED BY THE
Maryland Department of Transportation
STATE HIGHWAY ADMINISTRATION
HIGHWAY INFORMATION SERVICES DIVISION







0  4 MILES



PUBLISHED DATE: 2-23-01

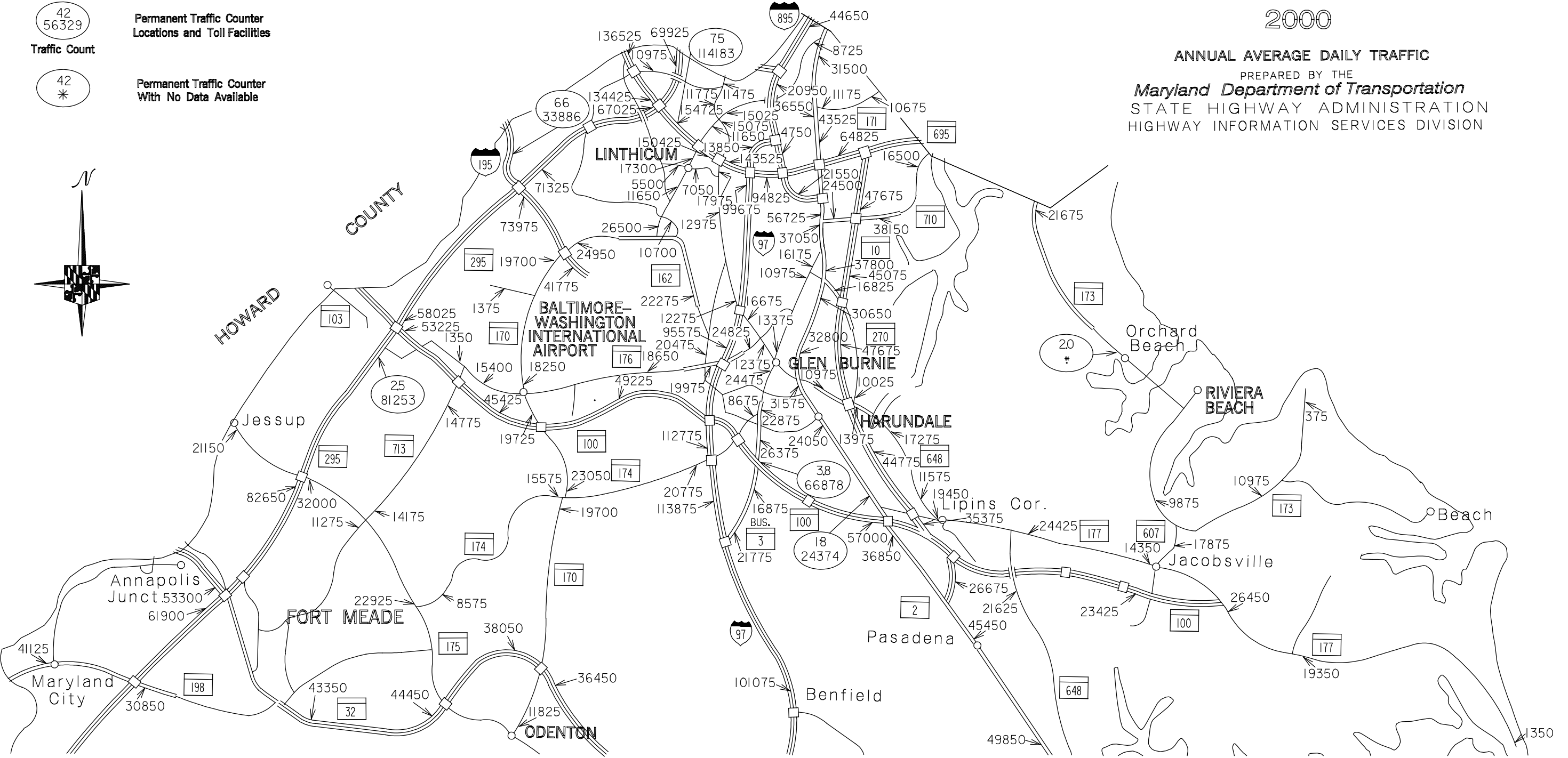

ANNE ARUNDEL COUNTY ENLARGEMENT 1 TRAFFIC VOLUME MAP 2000

ANNUAL AVERAGE DAILY TRAFFIC
PREPARED BY THE
Maryland Department of Transportation
STATE HIGHWAY ADMINISTRATION
HIGHWAY INFORMATION SERVICES DIVISION

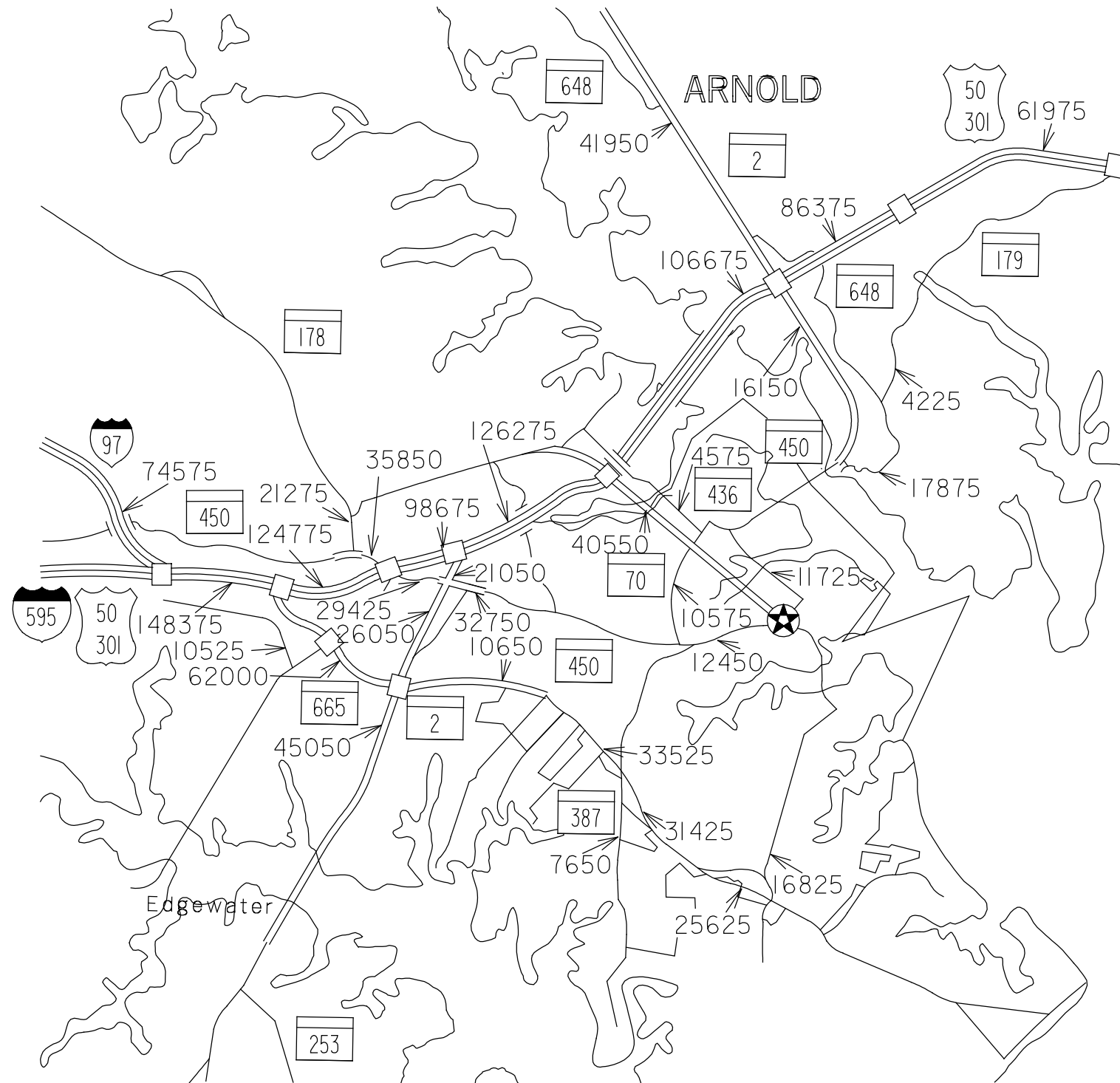
LEGEND

-  Multi Lane Divided Highway
Access Fully Controlled
-  Multi Lane Divided Highway
-  Undivided Highway
-  Local Highway





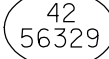
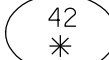
- Counter Stations**
-  Permanent Traffic Counter
Locations and Toll Facilities
 -  Permanent Traffic Counter
With No Data Available




ANNAPOLIS



LEGEND

-  Multi Lane Divided Highway
Access Fully Controlled
-  Multi Lane Divided Highway
-  Undivided Highway
-  Local Highway
- Counter Stations**
-  Permanent Traffic Counter
Locations and Toll Facilities
- Traffic Count**
-  Permanent Traffic Counter
With No Data Available


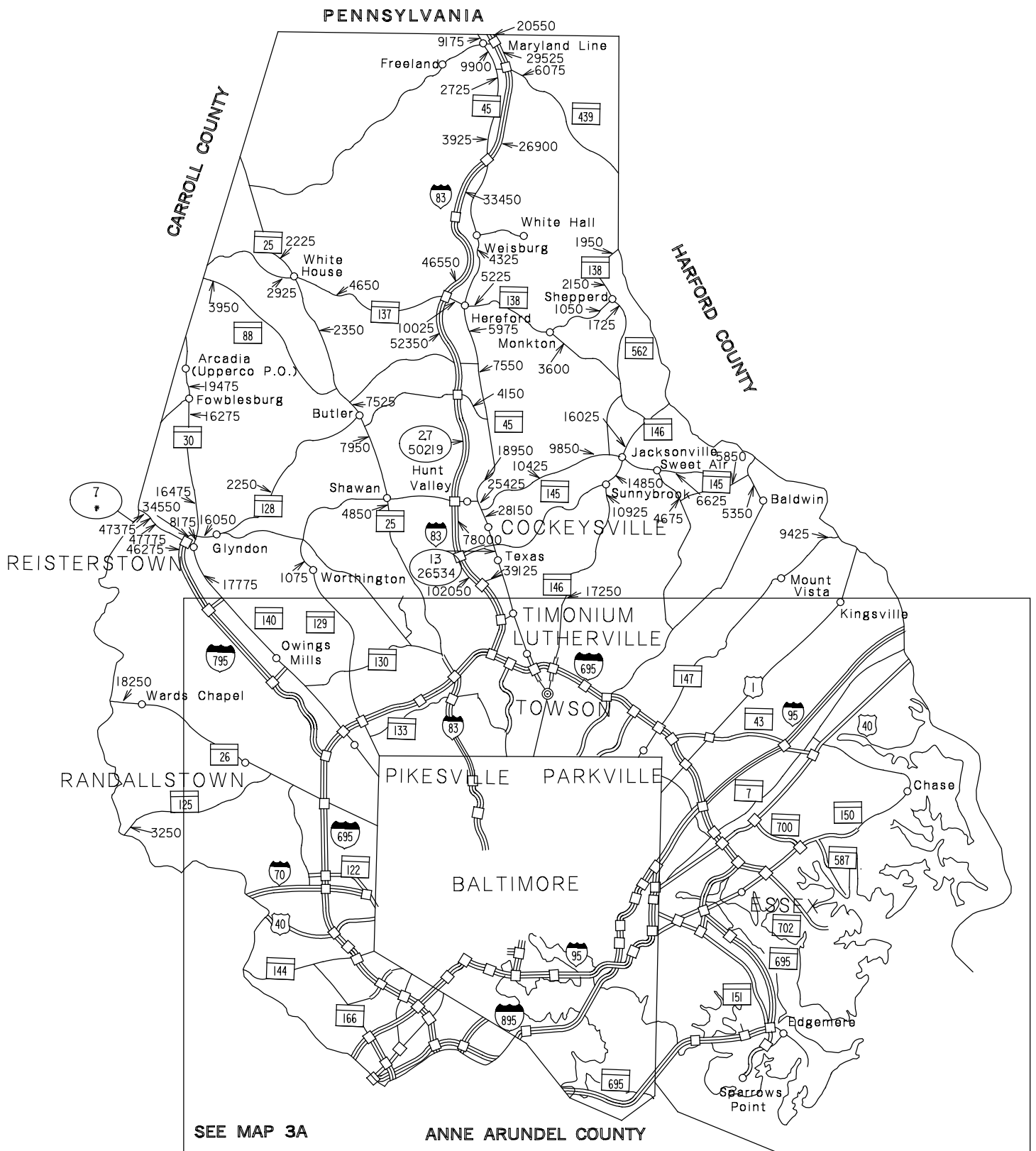


ANNE ARUNDEL COUNTY ENLARGEMENT 2 TRAFFIC VOLUME MAP 2000

ANNUAL AVERAGE DAILY TRAFFIC

PREPARED BY THE
Maryland Department of Transportation
STATE HIGHWAY ADMINISTRATION
HIGHWAY INFORMATION SERVICES DIVISION

PUBLISHED DATE: 2-23-01



BALTIMORE COUNTY TRAFFIC VOLUME MAP 2000

ANNUAL AVERAGE DAILY TRAFFIC

PREPARED BY THE
Maryland Department of Transportation
STATE HIGHWAY ADMINISTRATION
HIGHWAY INFORMATION SERVICES DIVISION

0 4 MILES

PUBLISHED DATE: 2-23-01

LEGEND

- Multi Lane Divided Highway
Access Fully Controlled
- Multi Lane Divided Highway
- Undivided Highway
- Local Highway

Counter Stations

42
56329








Permanent Traffic Counter
Locations and Toll Facilities


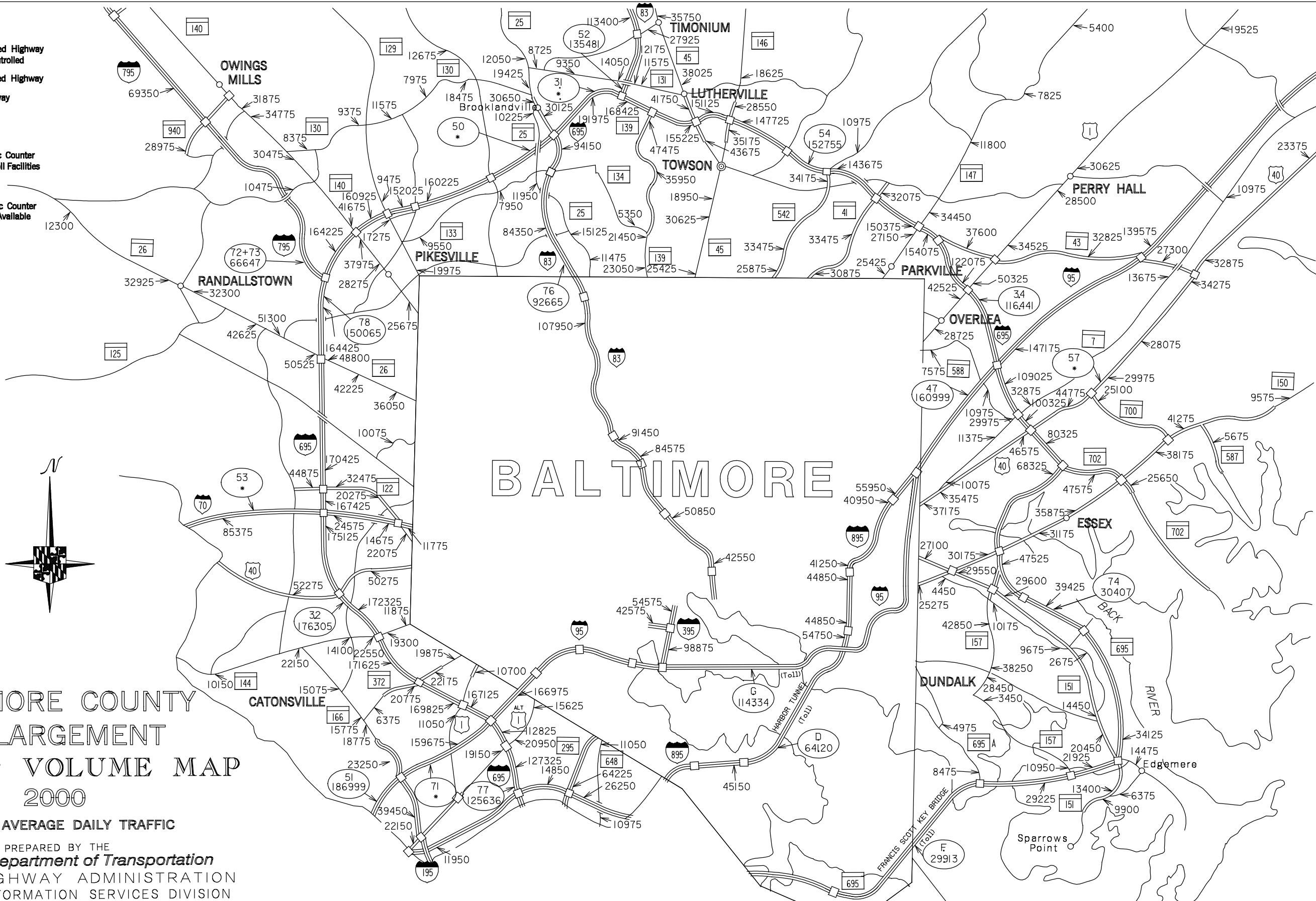
Traffic Count

42
*

Permanent Traffic Counter
With No Data Available

LEGEND

-  Multi Lane Divided Highway
Access Fully Controlled
-  Multi Lane Divided Highway
-  Undivided Highway
-  Local Highway
- Counter Stations**
-  42
56329
- Permanent Traffic Counter Locations and Toll Facilities**
-  42
*
- Traffic Count**
-  42
*
- Permanent Traffic Counter With No Data Available**



BALTIMORE

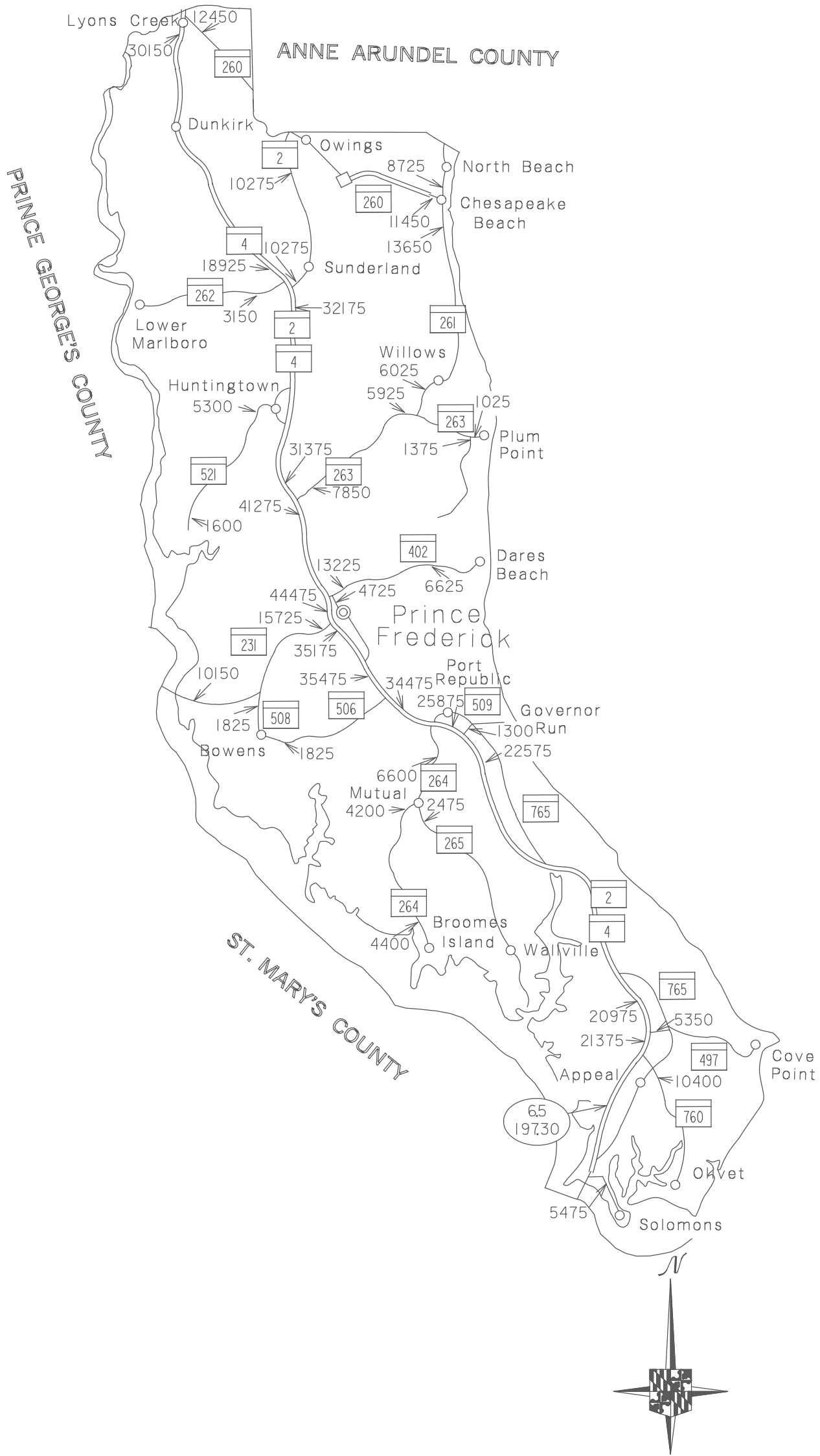
BALTIMORE COUNTY ENLARGEMENT TRAFFIC VOLUME MAP 2000

ANNUAL AVERAGE DAILY TRAFFIC







PREPARED BY THE
Maryland Department of Transportation
STATE HIGHWAY ADMINISTRATION
HIGHWAY INFORMATION SERVICES DIVISION



PUBLISHED DATE: 2-23-01



LEGEND

-  Multi Lane Divided Highway
Access Fully Controlled
-  Multi Lane Divided Highway
-  Undivided Highway
-  Local Highway
- Counter Stations**
-  Permanent Traffic Counter
Locations and Toll Facilities
- Traffic Count**
-  Permanent Traffic Counter
With No Data Available


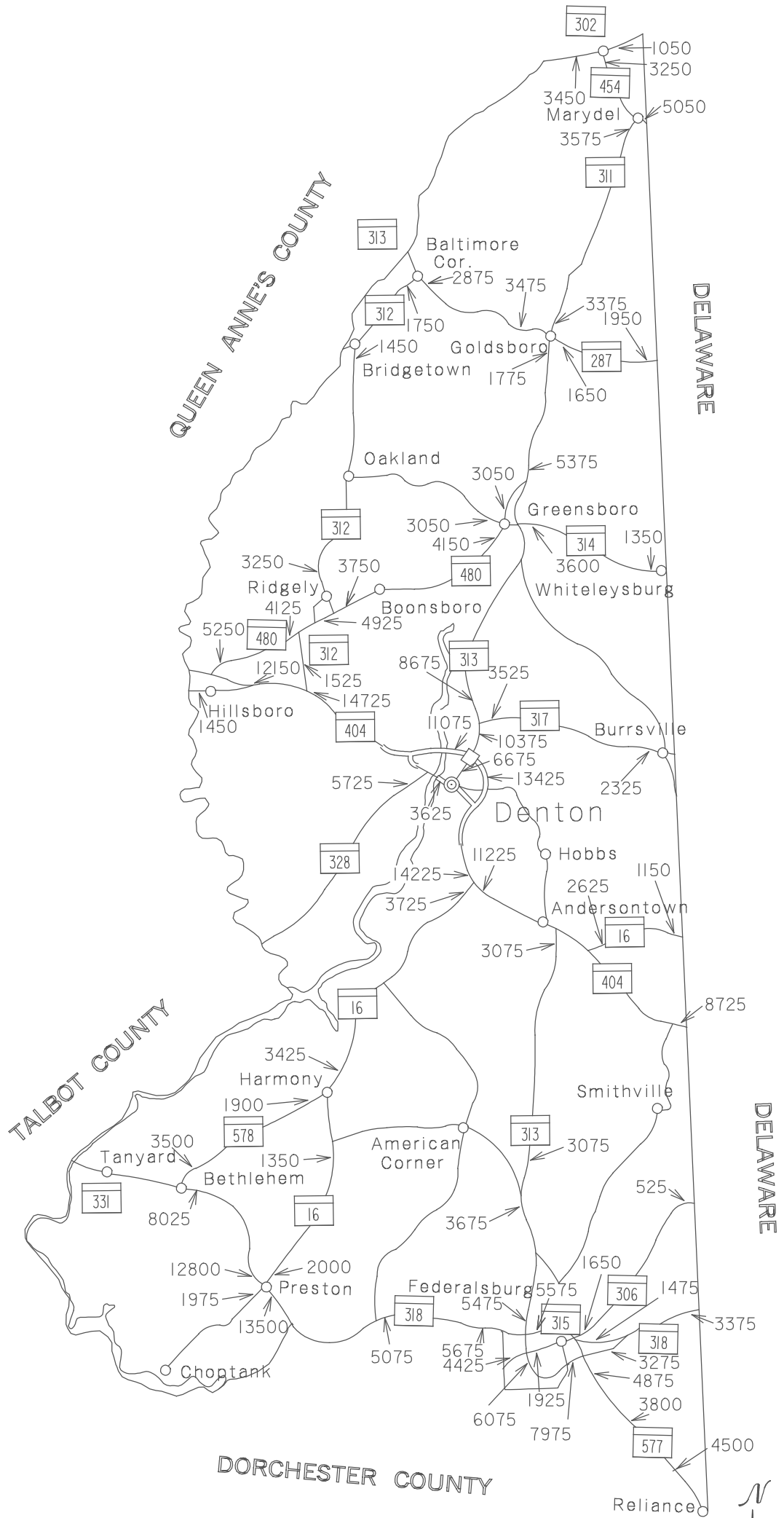
CALVERT COUNTY
TRAFFIC VOLUME MAP
2000

ANNUAL AVERAGE DAILY TRAFFIC

PREPARED BY THE
Maryland Department of Transportation
STATE HIGHWAY ADMINISTRATION
HIGHWAY INFORMATION SERVICES DIVISION



PUBLISHED DATE: 2-23-01



CAROLINE COUNTY

TRAFFIC VOLUME MAP

2000







ANNUAL AVERAGE DAILY TRAFFIC

PREPARED BY THE
Maryland Department of Transportation
 STATE HIGHWAY ADMINISTRATION
 HIGHWAY INFORMATION SERVICES DIVISION


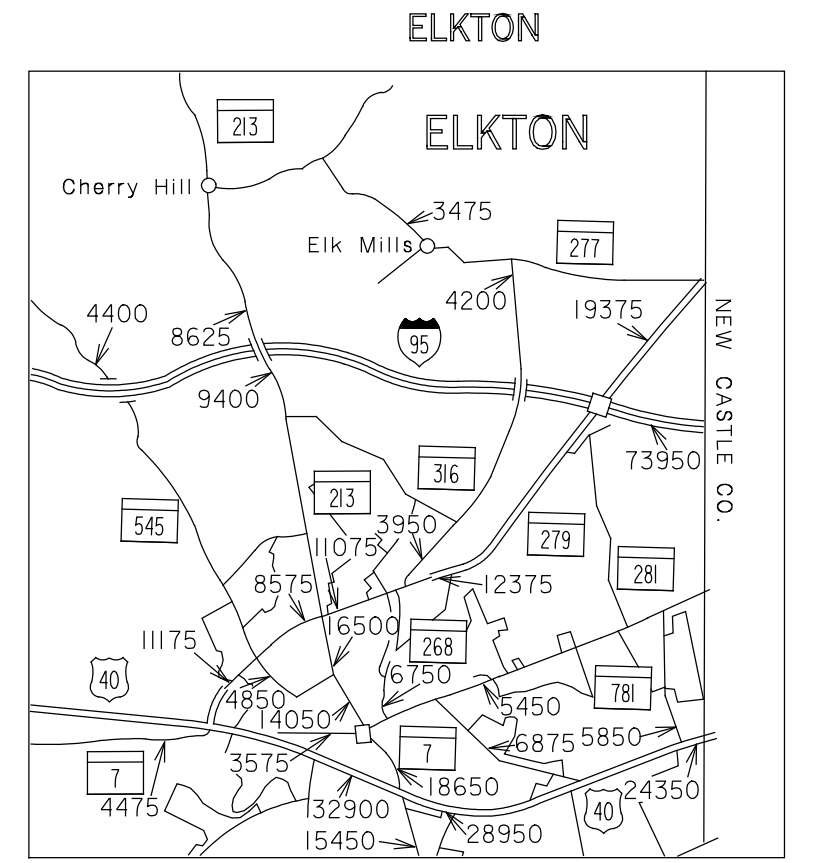
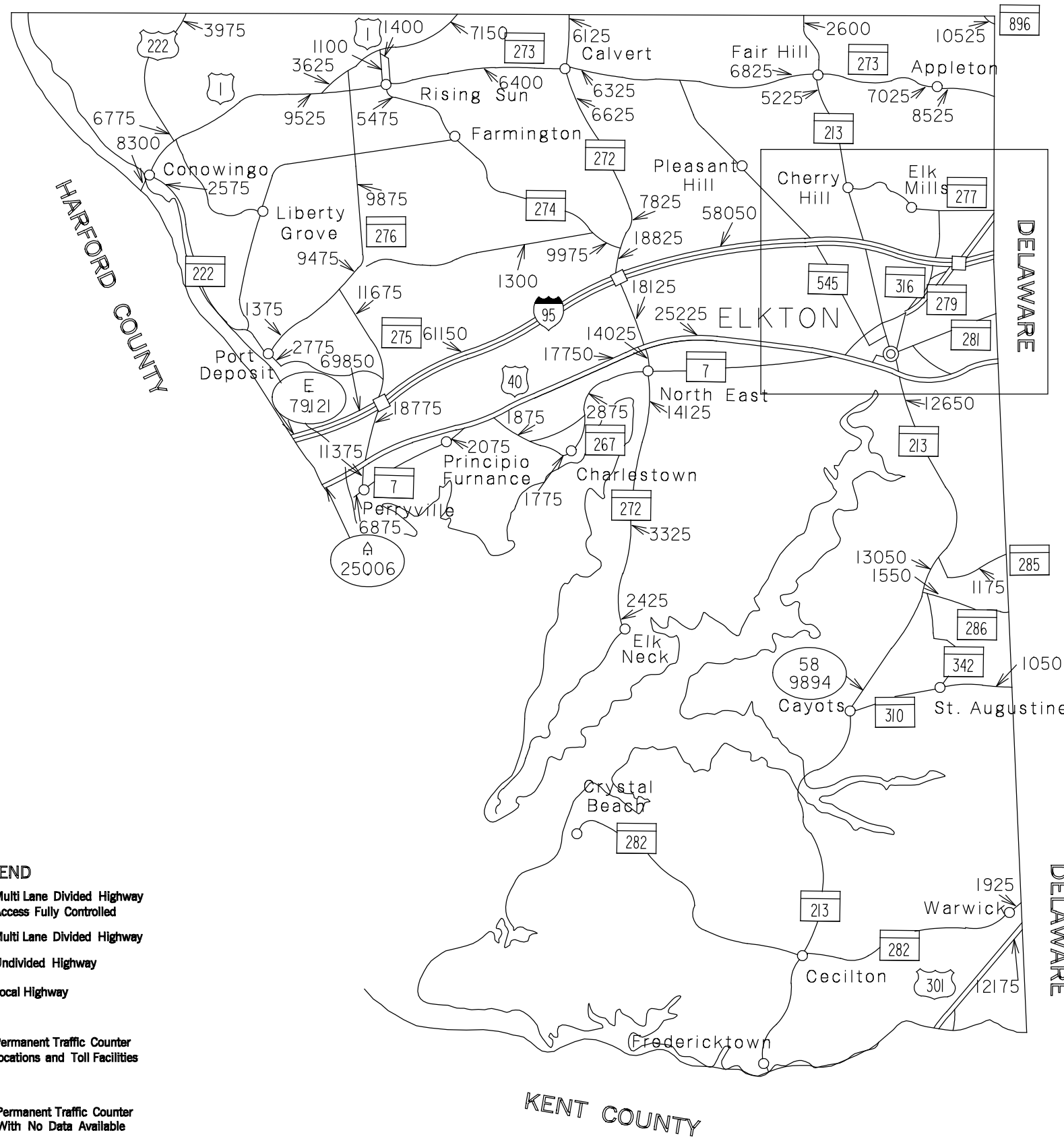


PUBLISHED DATE: 2-23-01

LEGEND

-  Multi Lane Divided Highway
Access Fully Controlled
-  Multi Lane Divided Highway
-  Undivided Highway
-  Local Highway
- Counter Stations**
-  Permanent Traffic Counter
Locations and Toll Facilities
- Traffic Count**
-  Permanent Traffic Counter
With No Data Available

PENNSYLVANIA



CECIL COUNTY
TRAFFIC VOLUME MAP
2000

ANNUAL AVERAGE DAILY TRAFFIC
PREPARED BY THE
Maryland Department of Transportation
STATE HIGHWAY ADMINISTRATION
HIGHWAY INFORMATION SERVICES DIVISION









PUBLISHED DATE: 2-23-01


LEGEND

- Multi Lane Divided Highway
Access Fully Controlled
- Multi Lane Divided Highway
- Undivided Highway
- Local Highway
- Counter Stations**
- Permanent Traffic Counter
Locations and Toll Facilities
- Traffic Count**
- Permanent Traffic Counter
With No Data Available



LEGEND

-  Multi Lane Divided Highway
Access Fully Controlled
-  Multi Lane Divided Highway
-  Undivided Highway
-  Local Highway
- Counter Stations**
-  Permanent Traffic Counter
Locations and Toll Facilities
- Traffic Count**
-  Permanent Traffic Counter
With No Data Available







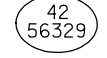
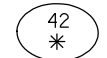
**CHARLES COUNTY
TRAFFIC VOLUME MAP
2000**

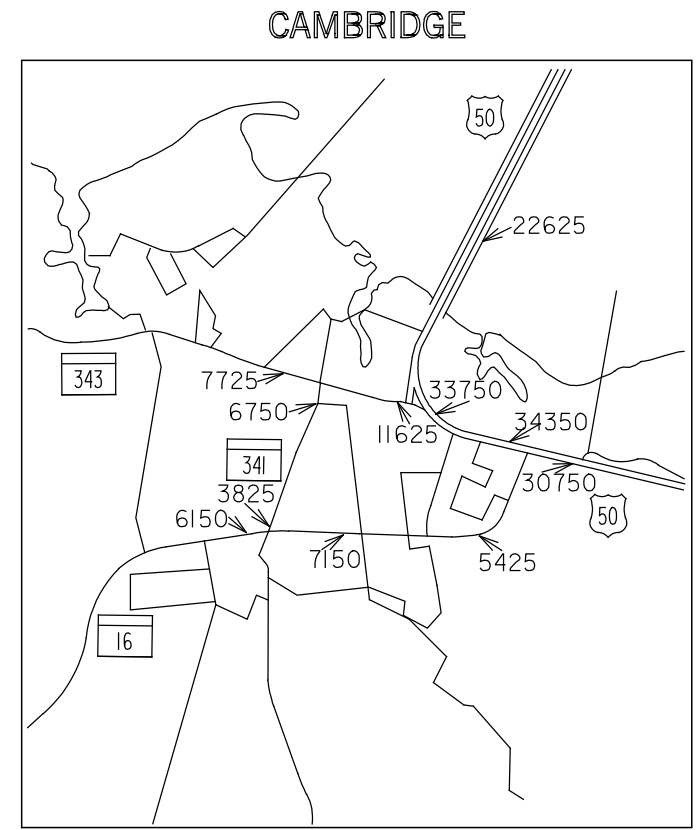
ANNUAL AVERAGE DAILY TRAFFIC
PREPARED BY THE
Maryland Department of Transportation
STATE HIGHWAY ADMINISTRATION
HIGHWAY INFORMATION SERVICES DIVISION



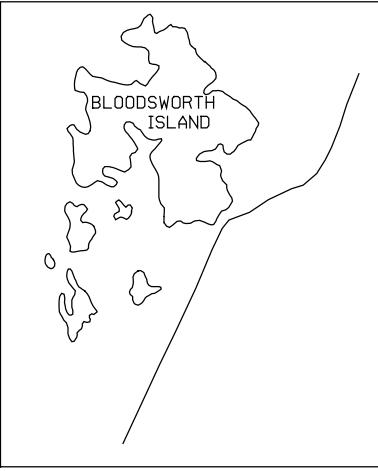
PUBLISHED DATE: 2-23-01

LEGEND


-  Multi Lane Divided Highway
Access Fully Controlled
-  Multi Lane Divided Highway
-  Undivided Highway
-  Local Highway
- Counter Stations**
-  Permanent Traffic Counter
Locations and Toll Facilities
- Traffic Count**
-  Permanent Traffic Counter
With No Data Available



BLOODSWORTH ISLAND INSET



SEE BLOODSWORTH ISLAND INSET



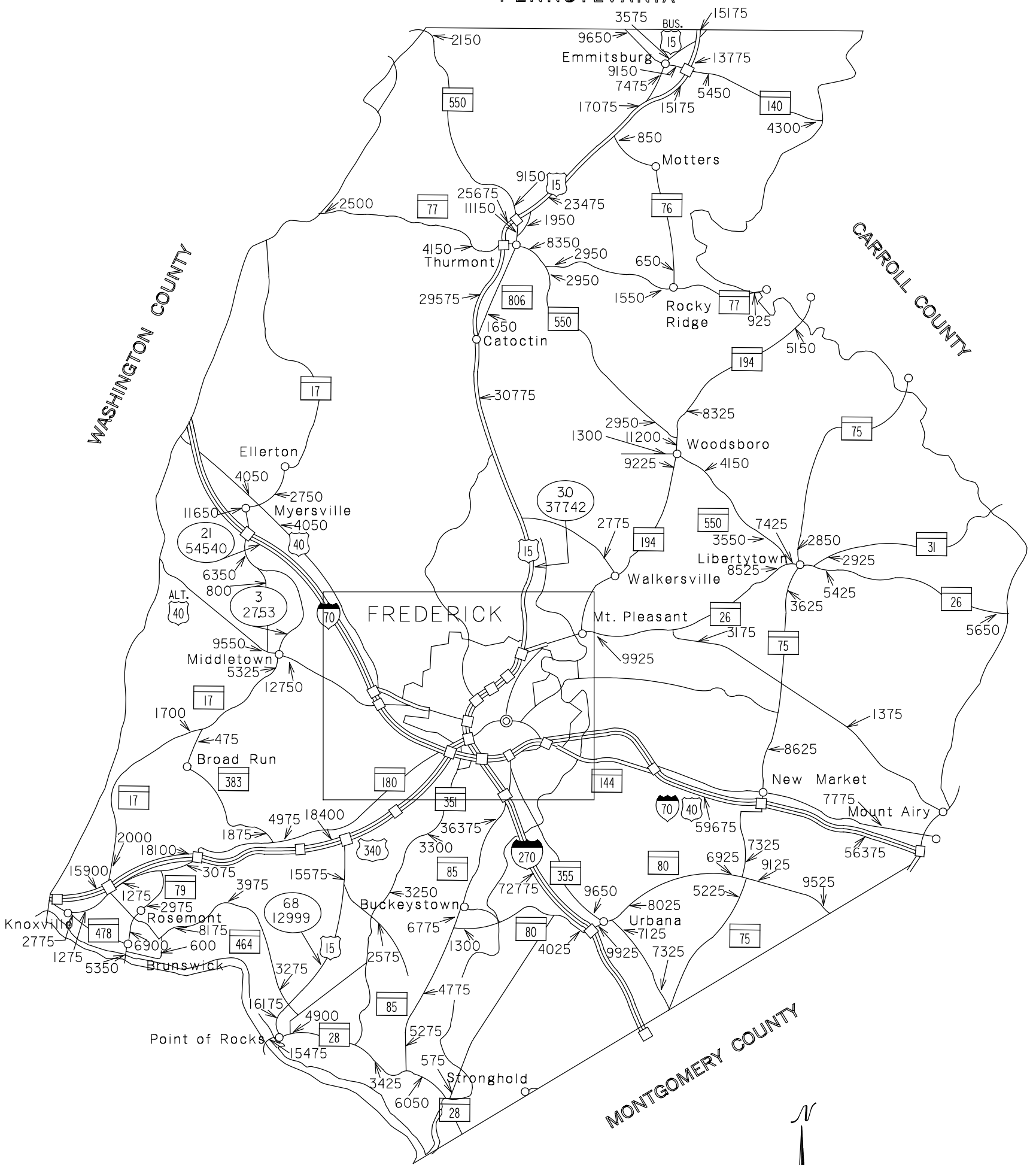
**DORCHESTER COUNTY
TRAFFIC VOLUME MAP
2000**

ANNUAL AVERAGE DAILY TRAFFIC
PREPARED BY THE
Maryland Department of Transportation
STATE HIGHWAY ADMINISTRATION
HIGHWAY INFORMATION SERVICES DIVISION



PUBLISHED DATE: 2-23-01

PENNSYLVANIA



LEGEND

- Multi Lane Divided Highway
Access Fully Controlled
- Multi Lane Divided Highway
- Undivided Highway
- Local Highway
- Counter Stations**
- Permanent Traffic Counter
Locations and Toll Facilities
- Traffic Count**
- Permanent Traffic Counter
With No Data Available


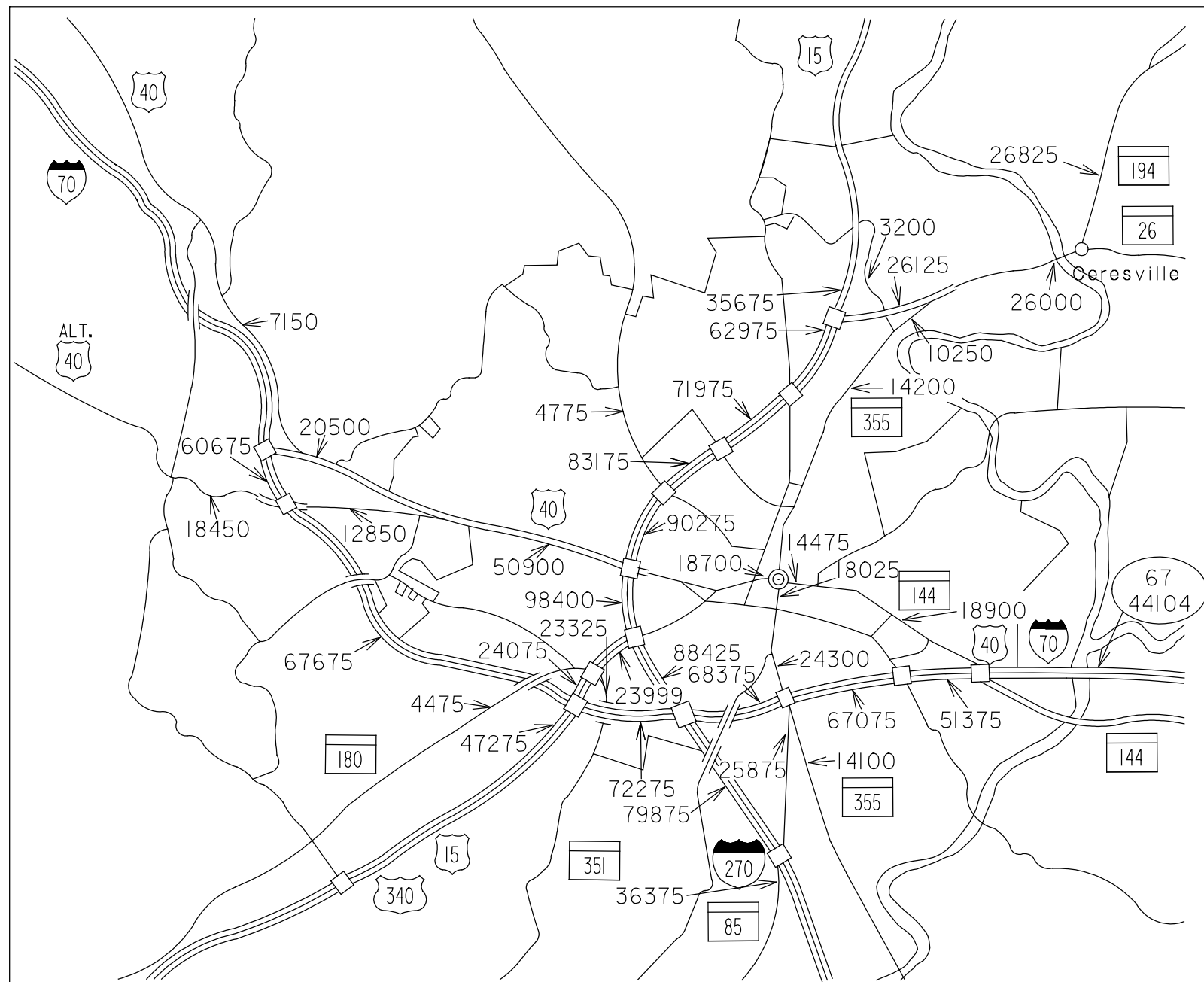
FREDERICK COUNTY
TRAFFIC VOLUME MAP
2000

ANNUAL AVERAGE DAILY TRAFFIC
PREPARED BY THE
Maryland Department of Transportation
STATE HIGHWAY ADMINISTRATION
HIGHWAY INFORMATION SERVICES DIVISION

0 4 MILES

PUBLISHED DATE: 2-23-01







FREDERICK

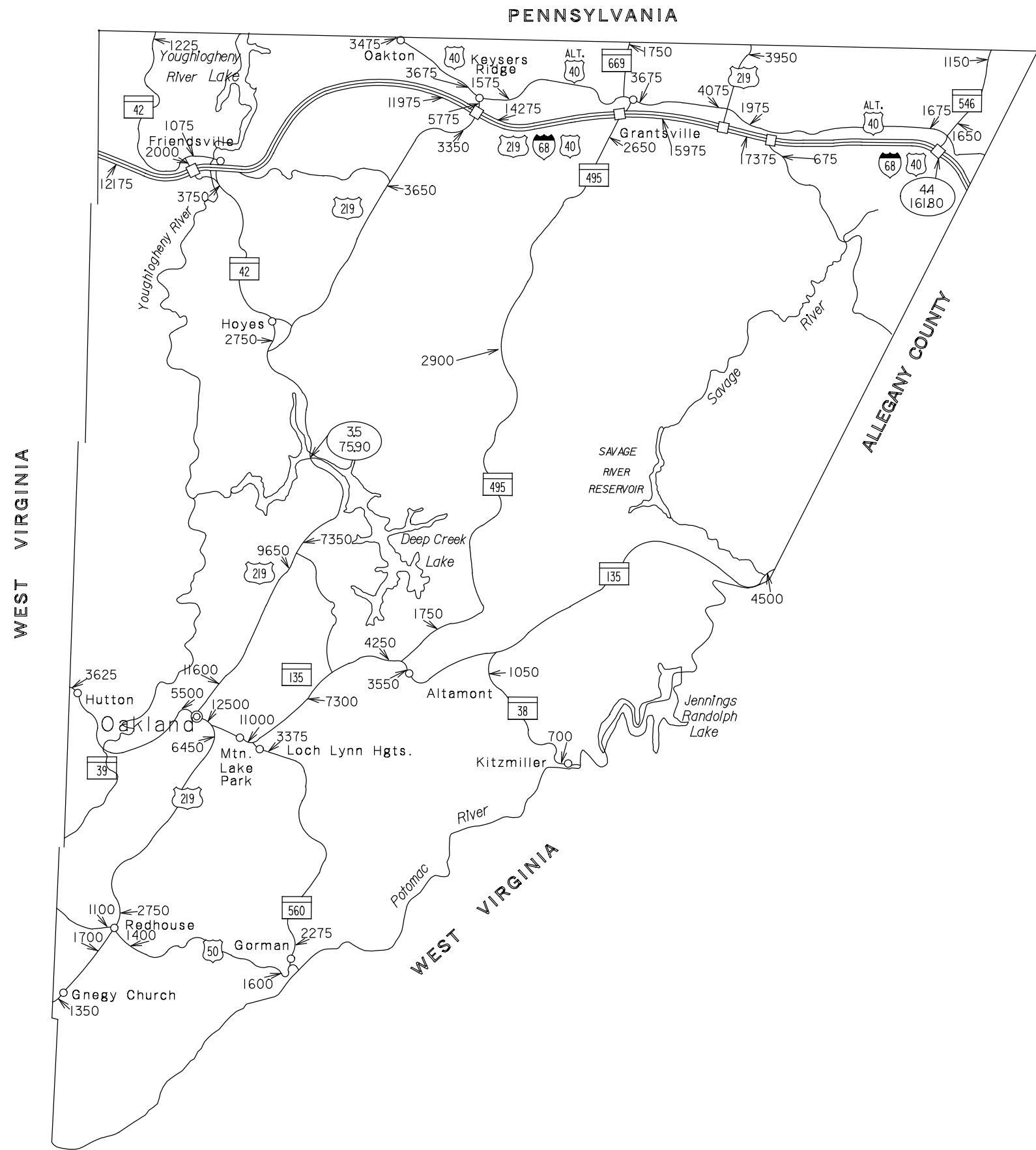


FREDERICK COUNTY ENLARGEMENT TRAFFIC VOLUME MAP 2000







ANNUAL AVERAGE DAILY TRAFFIC
PREPARED BY THE
Maryland Department of Transportation
STATE HIGHWAY ADMINISTRATION
HIGHWAY INFORMATION SERVICES DIVISION


LEGEND

-  Multi Lane Divided Highway
Access Fully Controlled
-  Multi Lane Divided Highway
-  Undivided Highway
-  Local Highway
- Counter Stations**
-  Permanent Traffic Counter
Locations and Toll Facilities
- Traffic Count**
-  Permanent Traffic Counter
With No Data Available



LEGEND

-  Multi Lane Divided Highway
Access Fully Controlled
-  Multi Lane Divided Highway
-  Undivided Highway
-  Local Highway
- Counter Stations**
-  Permanent Traffic Counter
Locations and Toll Facilities
- Traffic Count**
-  Permanent Traffic Counter
With No Data Available



GARRETT COUNTY TRAFFIC VOLUME MAP 2000

ANNUAL AVERAGE DAILY TRAFFIC
PREPARED BY THE
Maryland Department of Transportation
STATE HIGHWAY ADMINISTRATION
HIGHWAY INFORMATION SERVICES DIVISION



PUBLISHED DATE: 2-23-01

PENNSYLVANIA



LEGEND

- Multi Lane Divided Highway
Access Fully Controlled
- Multi Lane Divided Highway
- Undivided Highway
- Local Highway

Counter Stations

42
56329

Permanent Traffic Counter
Locations and Toll Facilities

Traffic Count

42
*

Permanent Traffic Counter
With No Data Available

HARFORD COUNTY
TRAFFIC VOLUME MAP
2000

ANNUAL AVERAGE DAILY TRAFFIC

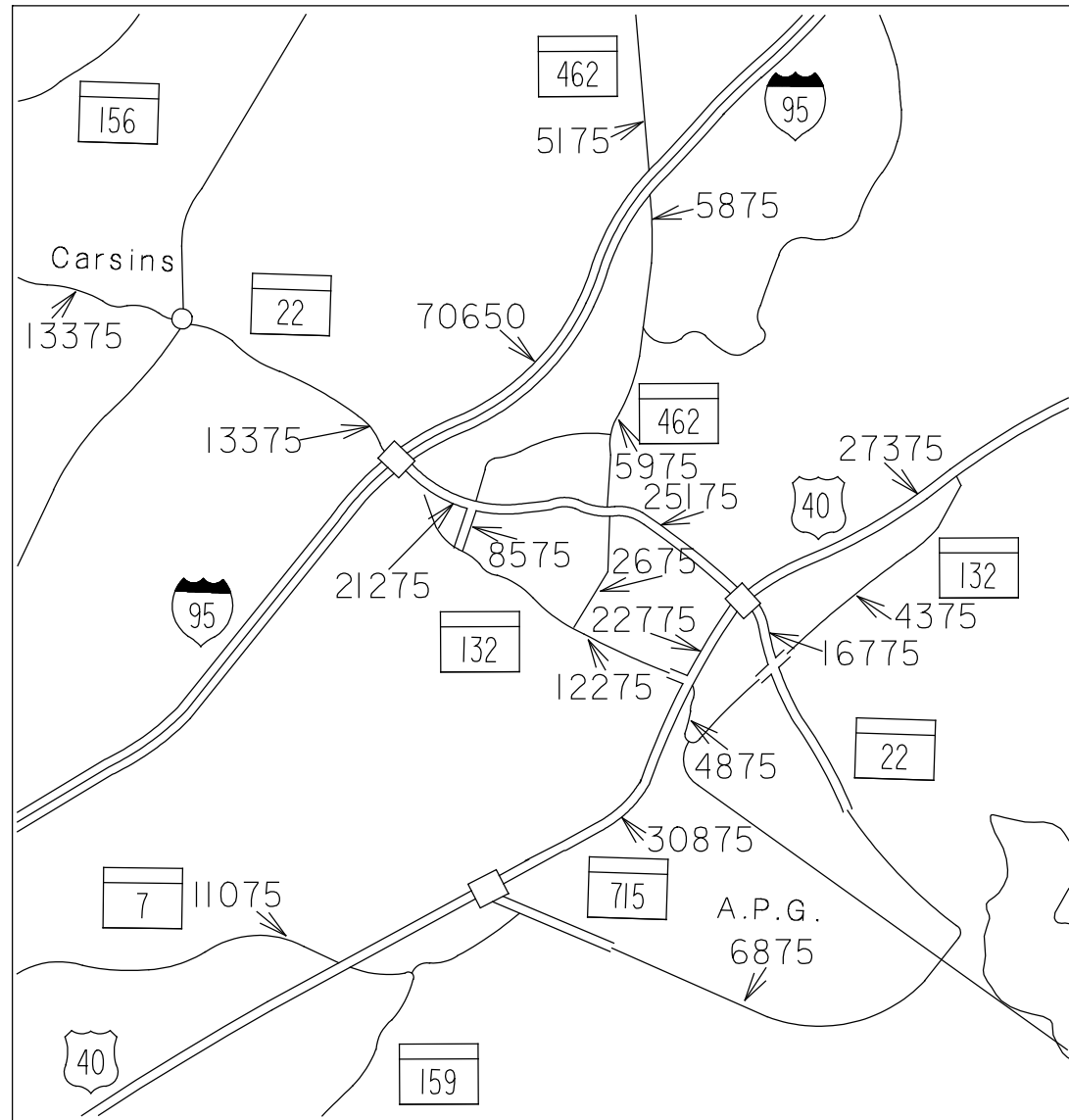
PREPARED BY THE

Maryland Department of Transportation
STATE HIGHWAY ADMINISTRATION
HIGHWAY INFORMATION SERVICES DIVISION

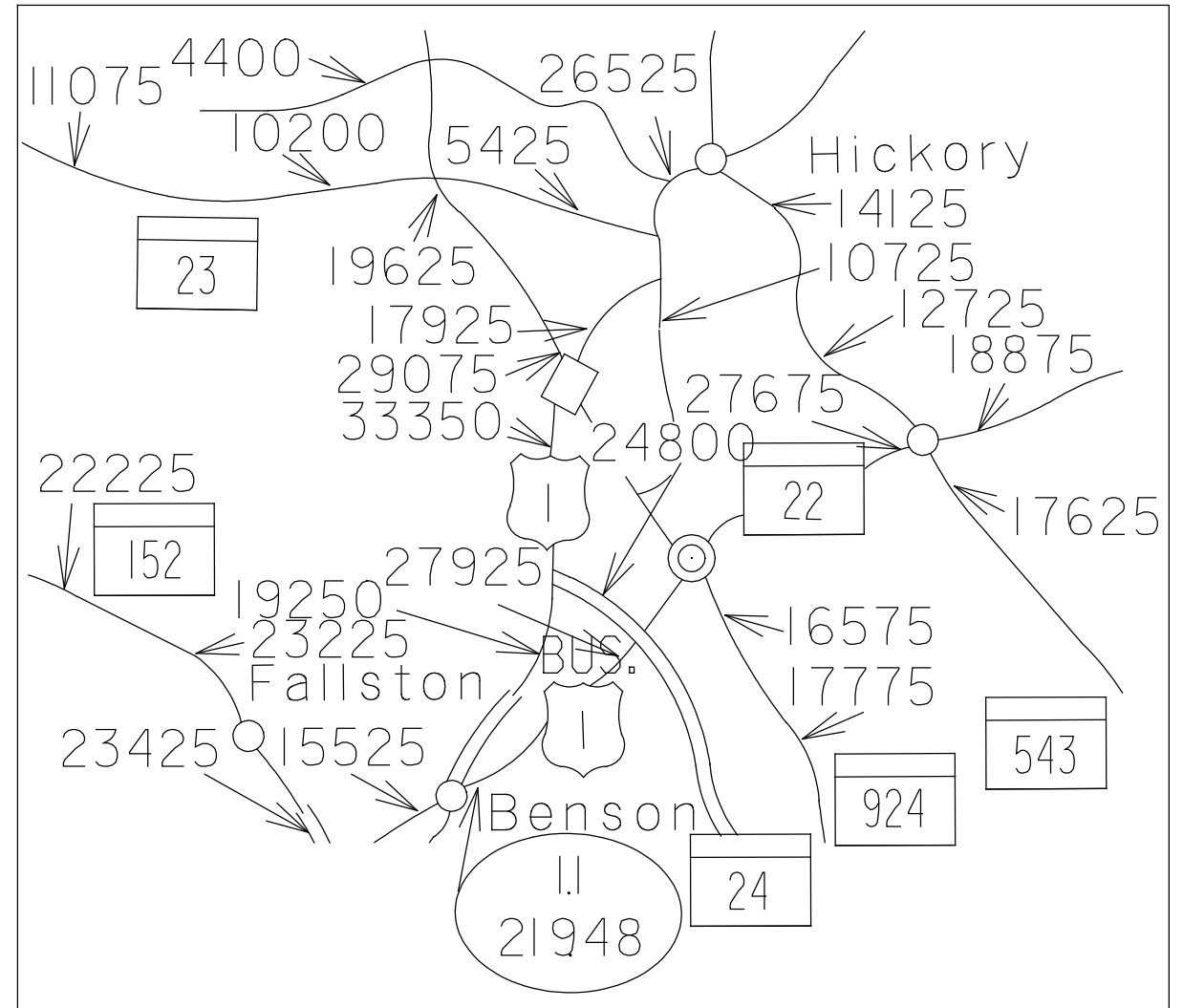


PUBLISHED DATE: 2-23-01







ABERDEEN




BEL AIR



LEGEND

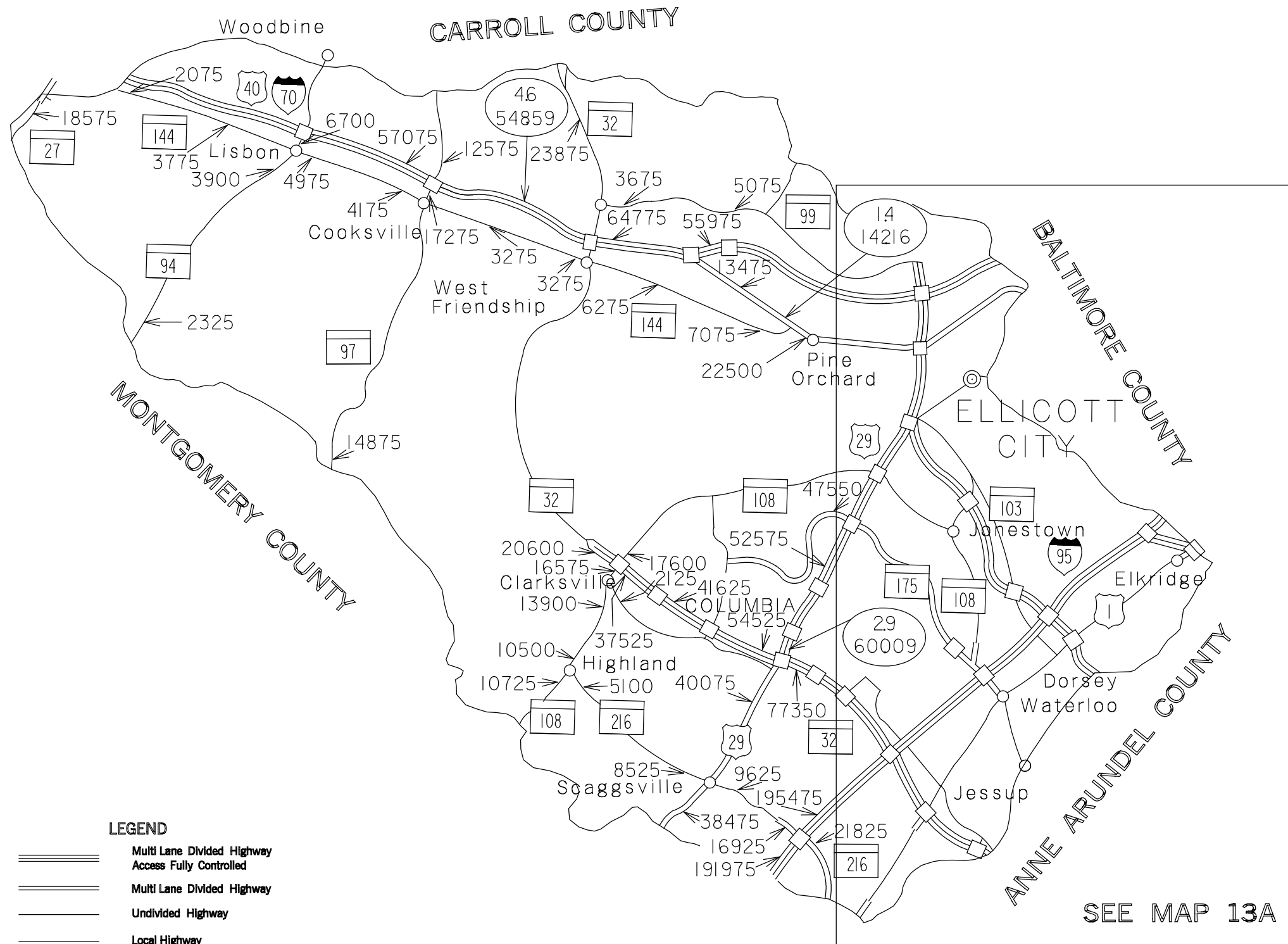
-  Multi Lane Divided Highway
Access Fully Controlled
-  Multi Lane Divided Highway
-  Undivided Highway
-  Local Highway
- Counter Stations**
-  Permanent Traffic Counter
Locations and Toll Facilities
- Traffic Count**
-  Permanent Traffic Counter
With No Data Available







HARFORD COUNTY
ENLARGEMENT
TRAFFIC VOLUME MAP
2000

ANNUAL AVERAGE DAILY TRAFFIC
PREPARED BY THE
Maryland Department of Transportation
STATE HIGHWAY ADMINISTRATION
HIGHWAY INFORMATION SERVICES DIVISION

PUBLISHED DATE: 2-23-01



LEGEND


-  Multi Lane Divided Highway
Access Fully Controlled
-  Multi Lane Divided Highway
-  Undivided Highway
-  Local Highway

Counter Stations

-  Permanent Traffic Counter
Locations and Toll Facilities

Traffic Count

-  Permanent Traffic Counter
With No Data Available



HOWARD COUNTY TRAFFIC VOLUME MAP 2000

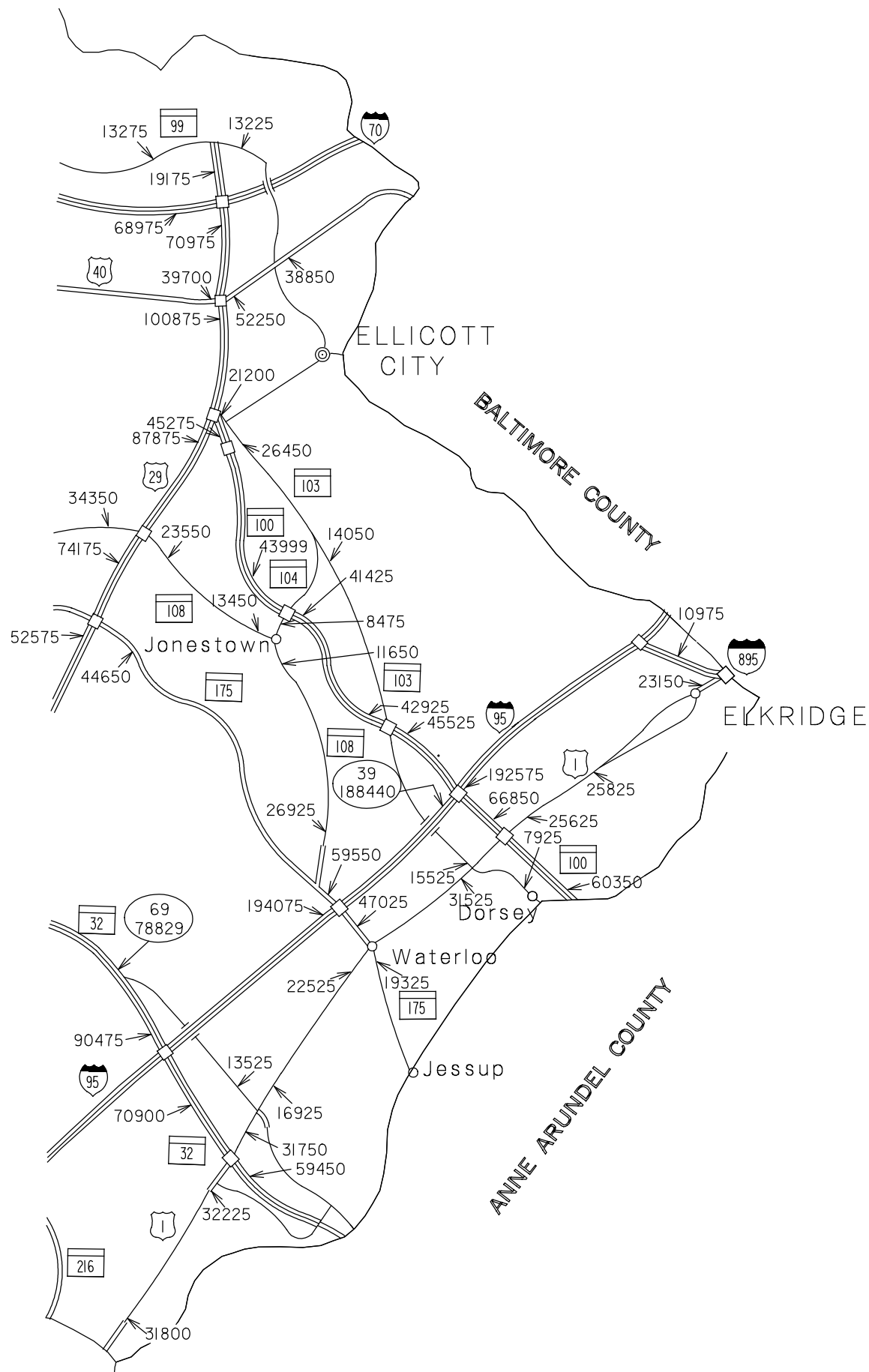
SEE MAP 13A

ANNUAL AVERAGE DAILY TRAFFIC







PREPARED BY THE
Maryland Department of Transportation
STATE HIGHWAY ADMINISTRATION
HIGHWAY INFORMATION SERVICES DIVISION




PUBLISHED DATE: 2-23-01



LEGEND

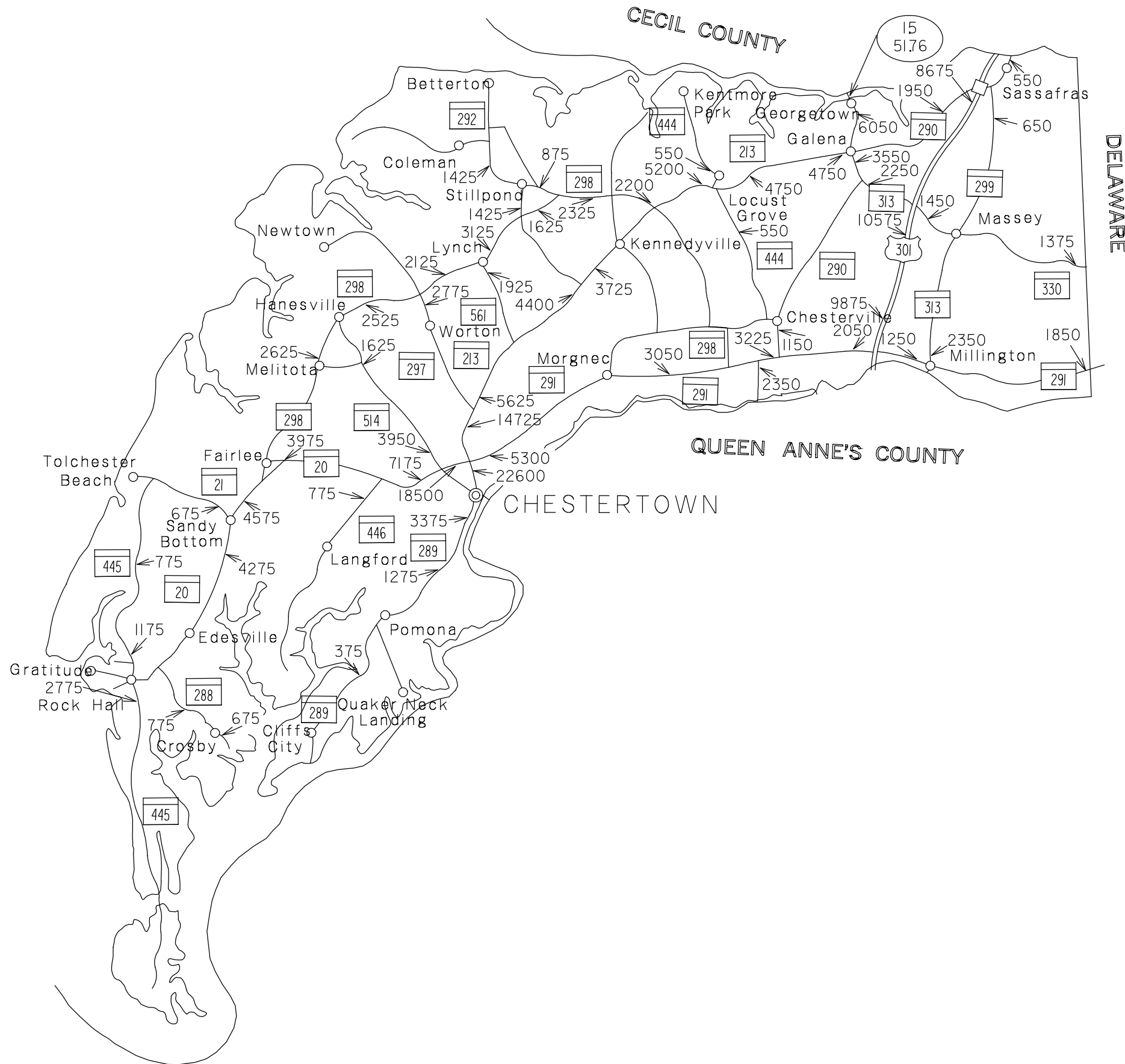
-  Multi Lane Divided Highway
Access Fully Controlled
-  Multi Lane Divided Highway
-  Undivided Highway
-  Local Highway
- Counter Stations**
-  Permanent Traffic Counter
Locations and Toll Facilities
- Traffic Count**
-  Permanent Traffic Counter
With No Data Available









HOWARD COUNTY
ENLARGEMENT
TRAFFIC VOLUME MAP
2000


ANNUAL AVERAGE DAILY TRAFFIC
PREPARED BY THE
Maryland Department of Transportation
STATE HIGHWAY ADMINISTRATION
HIGHWAY INFORMATION SERVICES DIVISION

PUBLISHED DATE: 2-23-01



LEGEND

-  Multi Lane Divided Highway
Access Fully Controlled
-  Multi Lane Divided Highway
-  Undivided Highway
-  Local Highway
- Counter Stations**
-  Permanent Traffic Counter
Locations and Toll Facilities
- Traffic Count**
-  Permanent Traffic Counter
With No Data Available



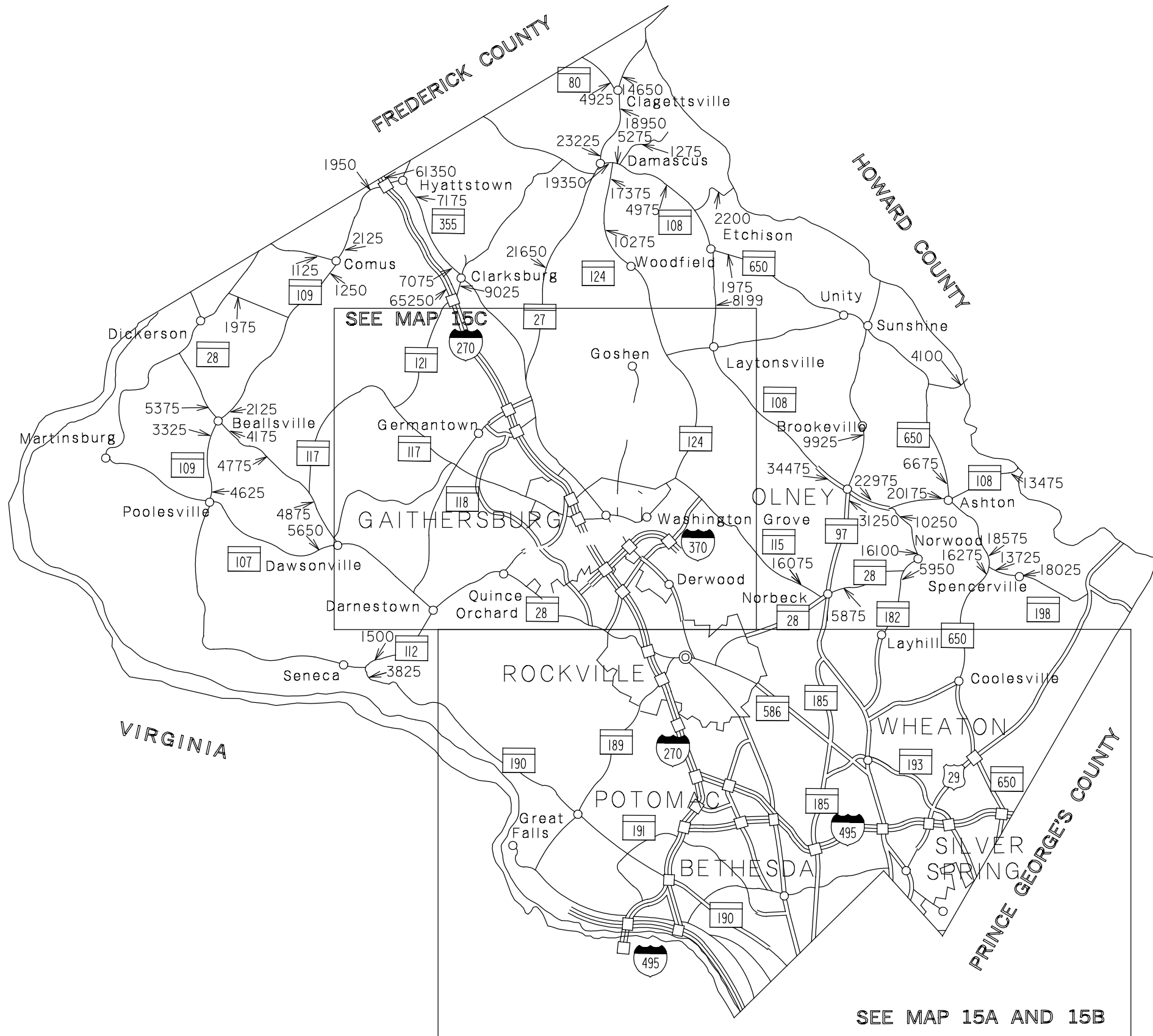
KENT COUNTY TRAFFIC VOLUME MAP 2000

ANNUAL AVERAGE DAILY TRAFFIC







PREPARED BY THE
Maryland Department of Transportation
STATE HIGHWAY ADMINISTRATION
HIGHWAY INFORMATION SERVICES DIVISION


0 4 MILES

PUBLISHED DATE: 2-23-01



LEGEND

-  Multi Lane Divided Highway
Access Fully Controlled
-  Multi Lane Divided Highway
-  Undivided Highway
-  Local Highway
- Counter Stations**
-  Permanent Traffic Counter
Locations and Toll Facilities
- Traffic Count**
-  Permanent Traffic Counter
With No Data Available


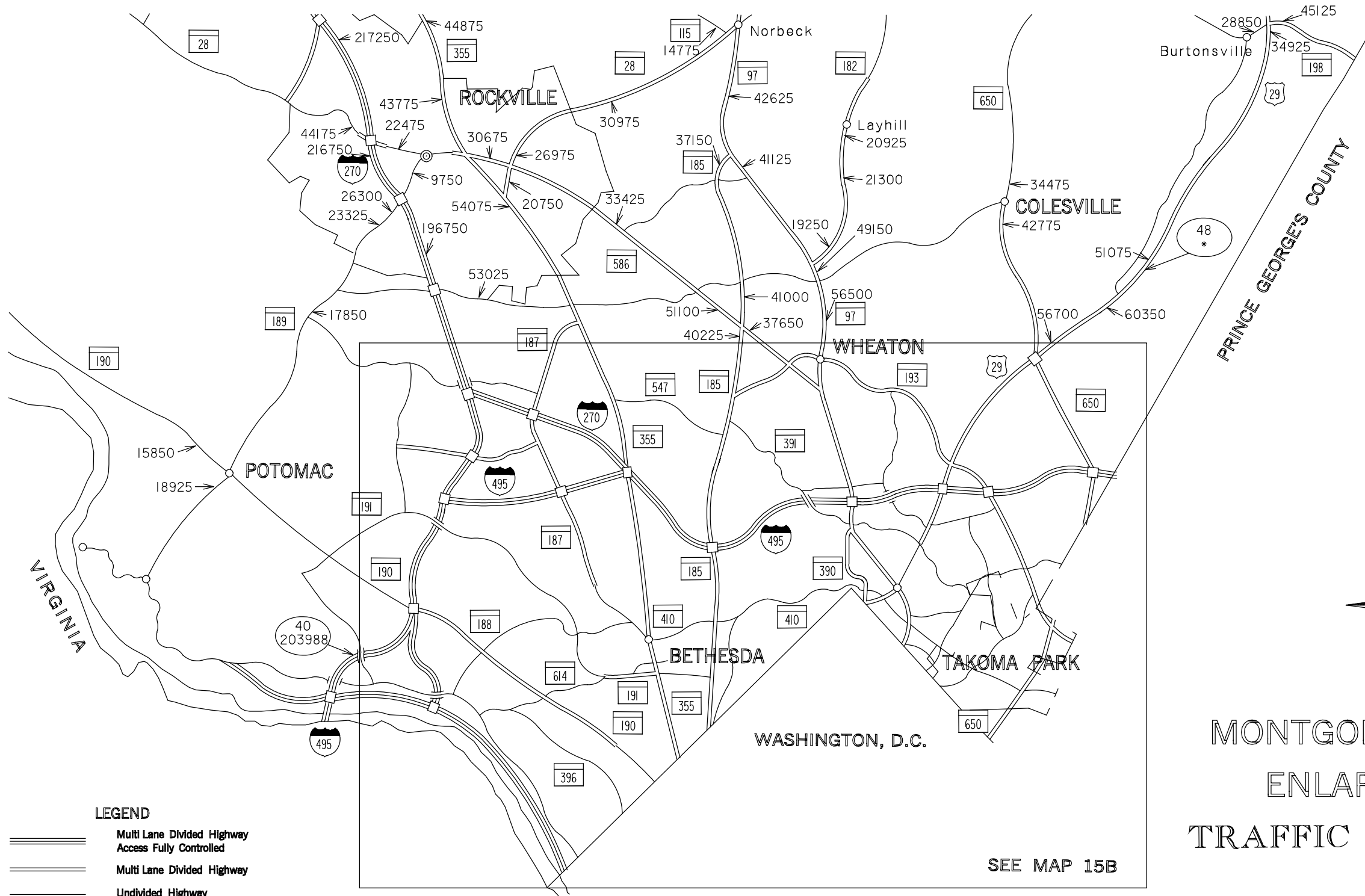


MONTGOMERY COUNTY TRAFFIC VOLUME MAP 2000

ANNUAL AVERAGE DAILY TRAFFIC
 PREPARED BY THE
Maryland Department of Transportation
 STATE HIGHWAY ADMINISTRATION
 HIGHWAY INFORMATION SERVICES DIVISION



PUBLISHED DATE: 2-23-01



MONTGOMERY COUNTY
 ENLARGEMENT 1
 TRAFFIC VOLUME MAP
 2000

ANNUAL AVERAGE DAILY TRAFFIC


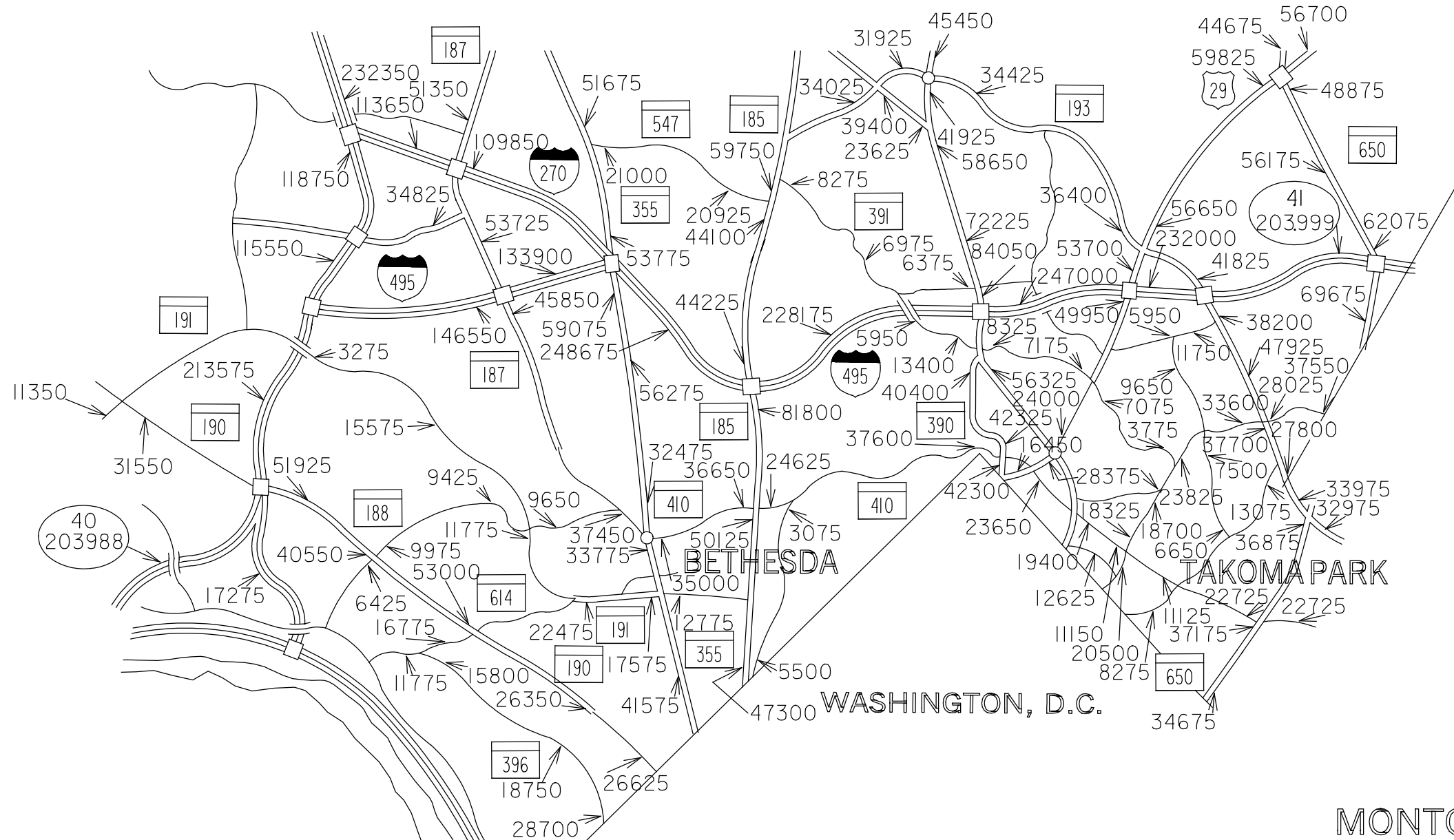
PREPARED BY THE
 Maryland Department of Transportation
 STATE HIGHWAY ADMINISTRATION
 HIGHWAY INFORMATION SERVICES DIVISION

PUBLISHED DATE: 2-23-01

LEGEND

- Multi Lane Divided Highway
Access Fully Controlled
- Multi Lane Divided Highway
- Undivided Highway
- Local Highway
- Counter Stations**
- Permanent Traffic Counter
Locations and Toll Facilities
- Traffic Count**
- Permanent Traffic Counter
With No Data Available

SEE MAP 15B







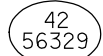
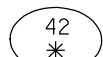
MONTGOMERY COUNTY
 ENLARGEMENT 2
 TRAFFIC VOLUME MAP
 2000

ANNUAL AVERAGE DAILY TRAFFIC

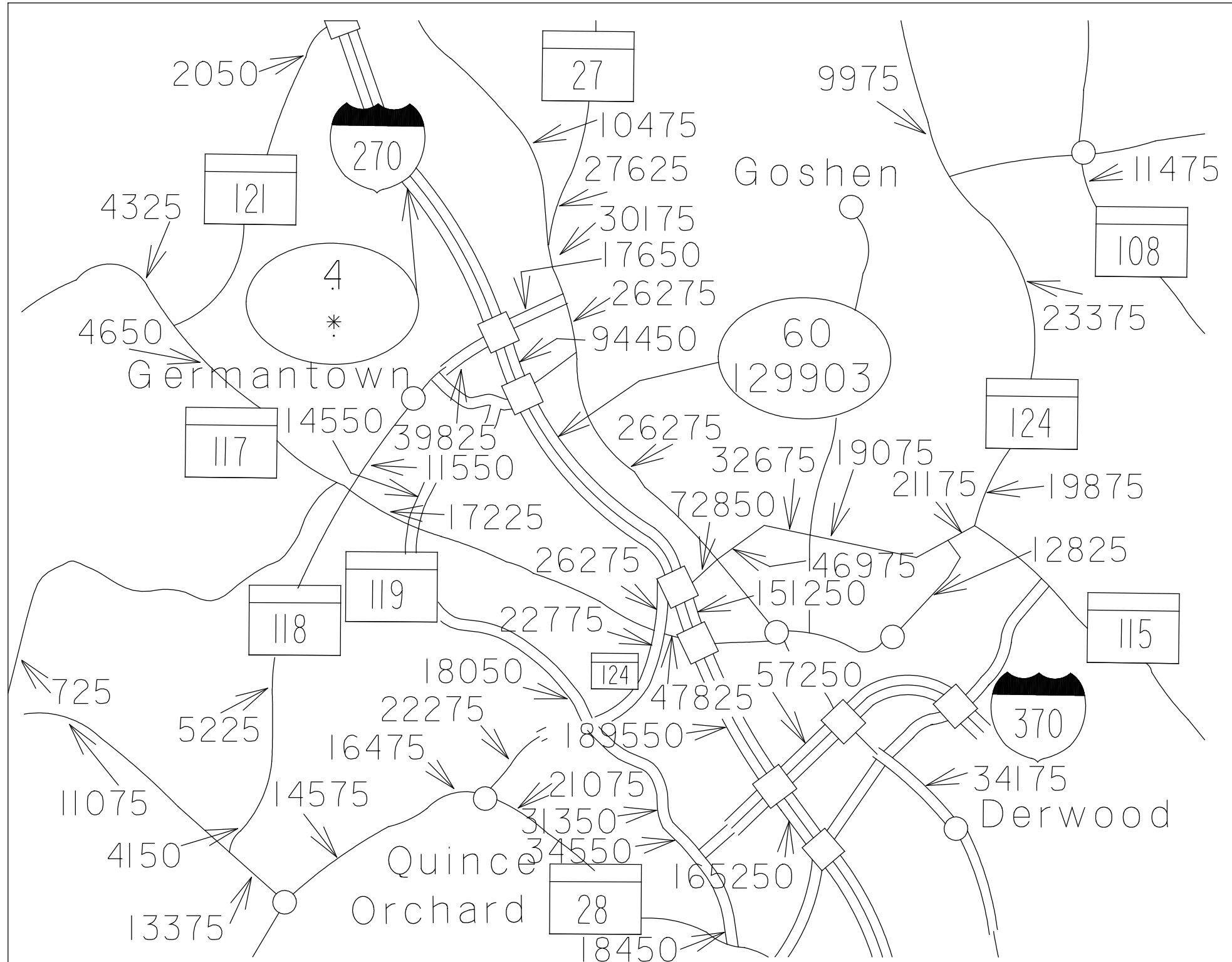
PREPARED BY THE
Maryland Department of Transportation
 STATE HIGHWAY ADMINISTRATION
 HIGHWAY INFORMATION SERVICES DIVISION

LEGEND







-  Multi Lane Divided Highway
Access Fully Controlled
-  Multi Lane Divided Highway
-  Undivided Highway
-  Local Highway


- Counter Stations**
-  Permanent Traffic Counter
Locations and Toll Facilities
 -  Permanent Traffic Counter
With No Data Available

GAITHERSBURG



LEGEND

-  Multi Lane Divided Highway
Access Fully Controlled
-  Multi Lane Divided Highway
-  Undivided Highway
-  Local Highway
- Counter Stations**
-  Permanent Traffic Counter
Locations and Toll Facilities
- Traffic Count**
-  Permanent Traffic Counter
With No Data Available



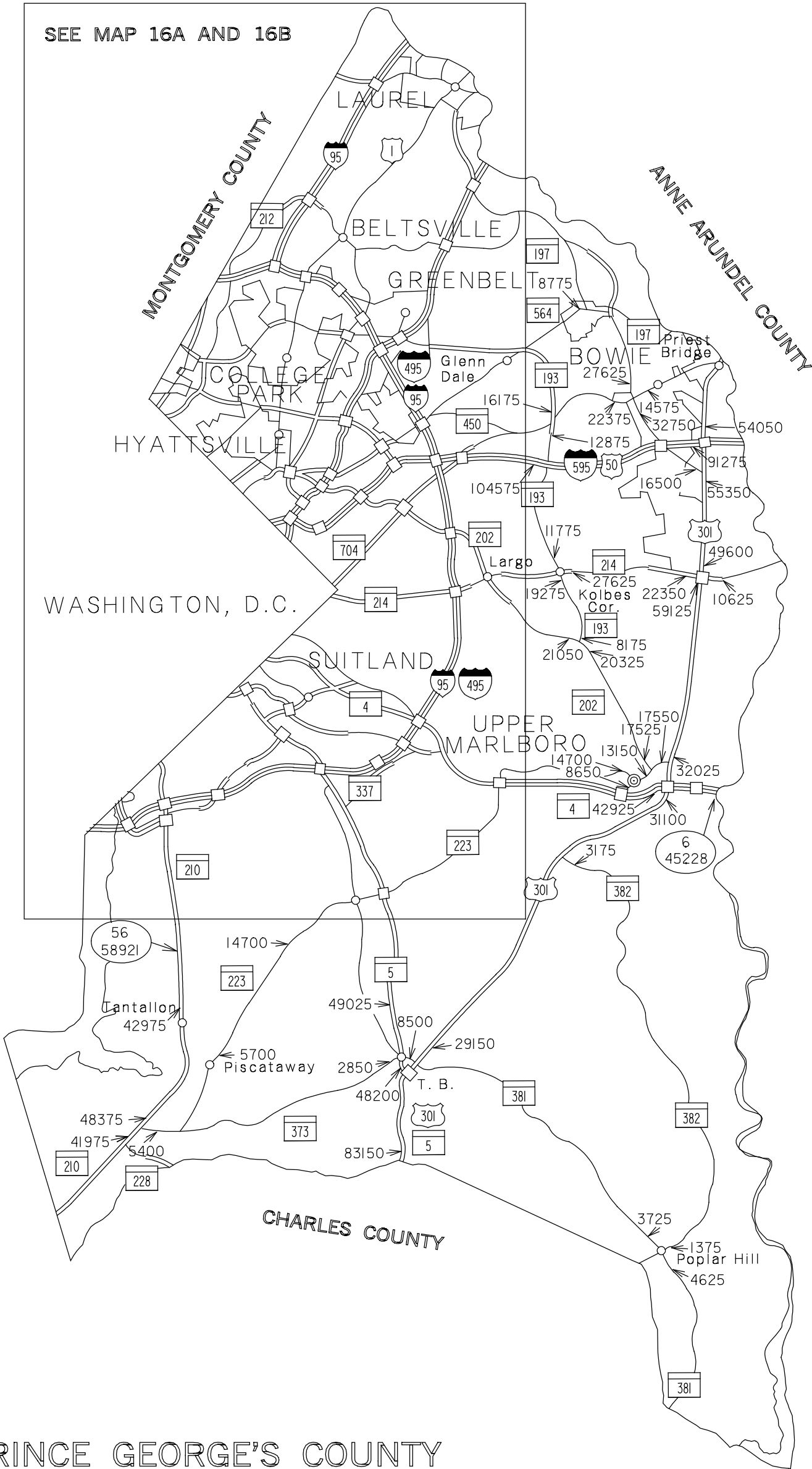

MONTGOMERY COUNTY ENLARGEMENT 3 TRAFFIC VOLUME MAP 2000

ANNUAL AVERAGE DAILY TRAFFIC

PREPARED BY THE
Maryland Department of Transportation
STATE HIGHWAY ADMINISTRATION
HIGHWAY INFORMATION SERVICES DIVISION

PUBLISHED DATE: 2-23-01

SEE MAP 16A AND 16B



PRINCE GEORGE'S COUNTY TRAFFIC VOLUME MAP 2000







ANNUAL AVERAGE DAILY TRAFFIC

PREPARED BY THE
Maryland Department of Transportation
STATE HIGHWAY ADMINISTRATION
HIGHWAY INFORMATION SERVICES DIVISION

0 4 MILES


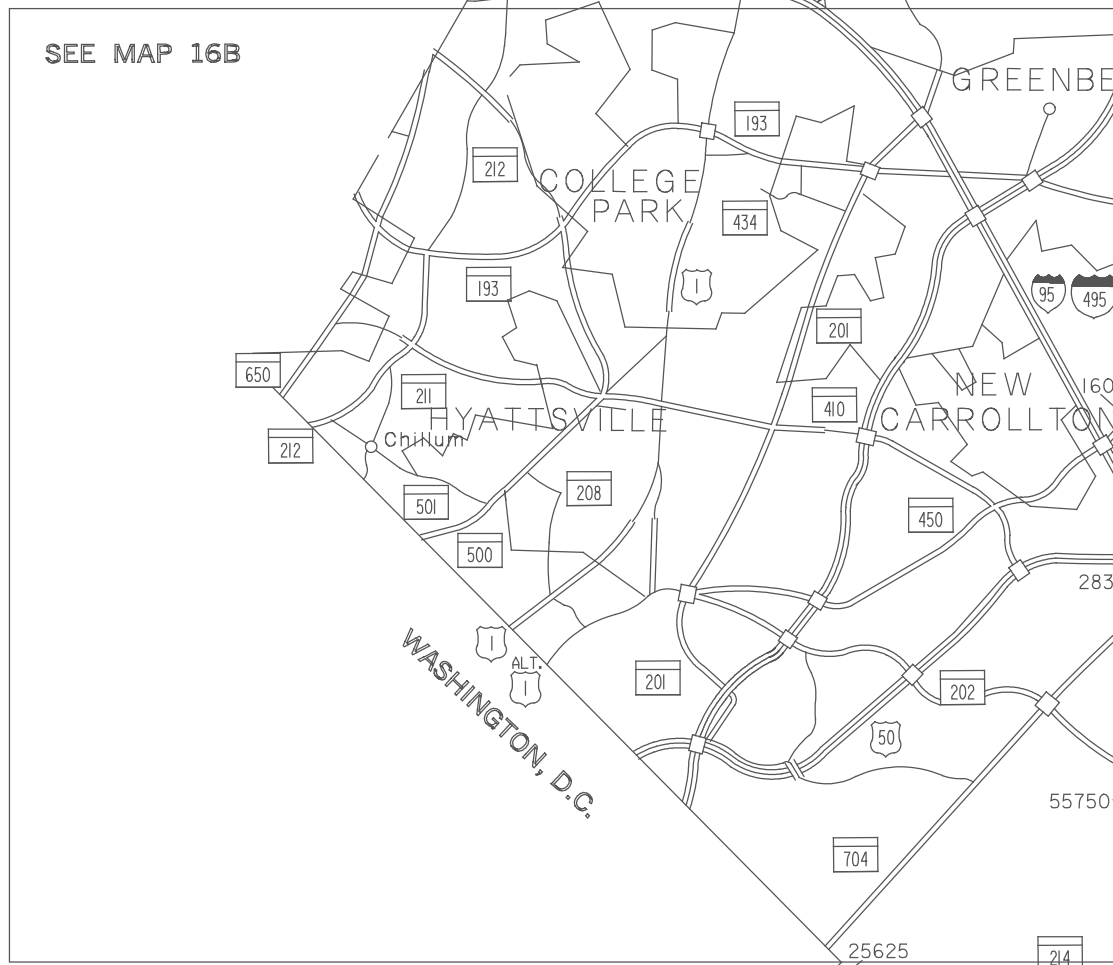
PUBLISHED DATE: 2-23-01

LEGEND

-  Multi Lane Divided Highway
Access Fully Controlled
-  Multi Lane Divided Highway
-  Undivided Highway
-  Local Highway
- Counter Stations**
-  Permanent Traffic Counter
Locations and Toll Facilities
- Traffic Count**
-  Permanent Traffic Counter
With No Data Available

PRINCE GEORGE'S COUNTY ENLARGEMENT 1 TRAFFIC VOLUME MAP 2000

ANNUAL AVERAGE DAILY TRAFFIC
PREPARED BY THE
Maryland Department of Transportation
STATE HIGHWAY ADMINISTRATION
HIGHWAY INFORMATION SERVICES DIVISION



LEGEND

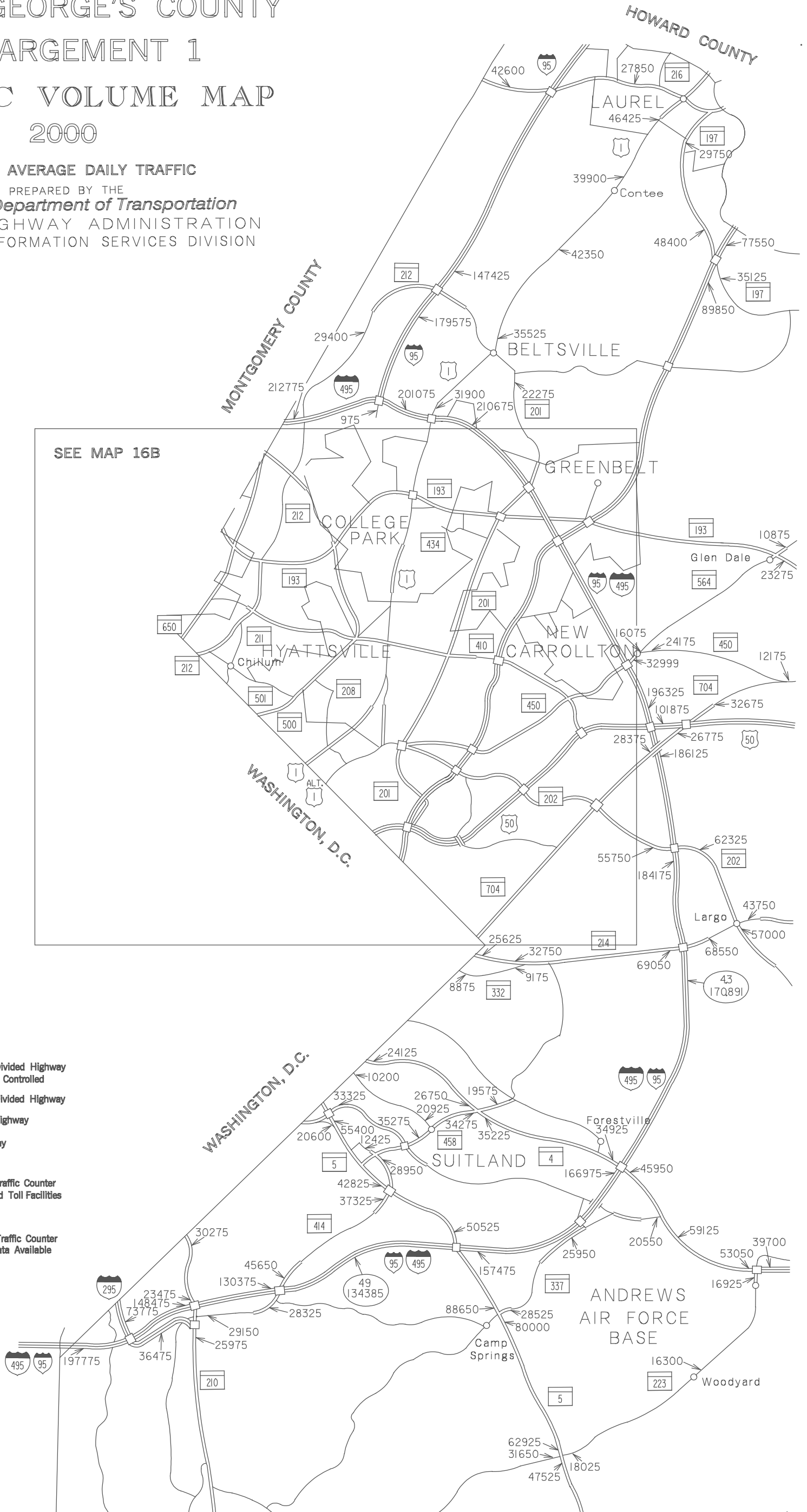
- Multi Lane Divided Highway
Access Fully Controlled
- Multi Lane Divided Highway
- Undivided Highway
- Local Highway

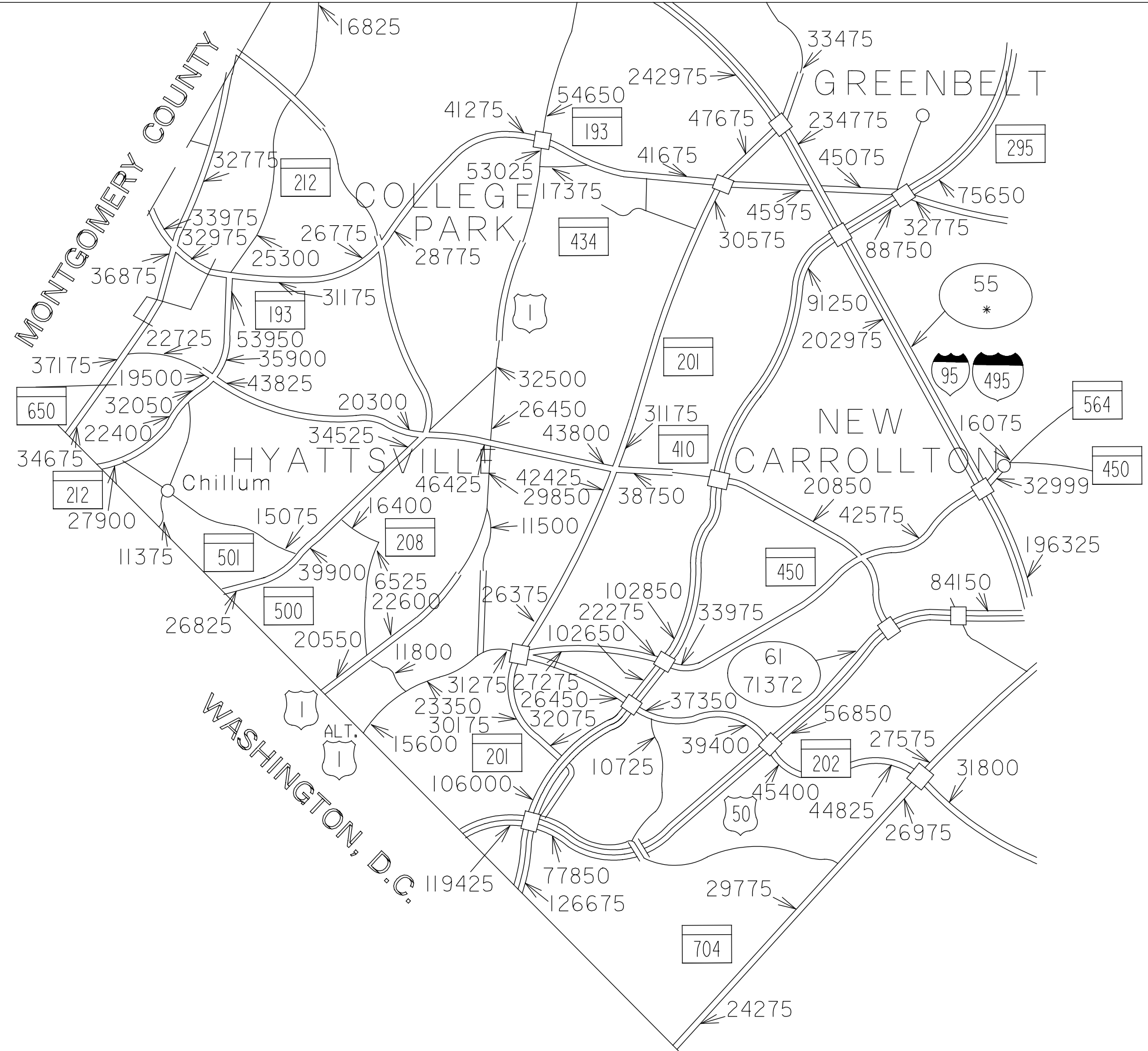
Counter Stations

- Permanent Traffic Counter
- Locations and Toll Facilities





Traffic Count

- Permanent Traffic Counter
With No Data Available








LEGEND

-  Multi Lane Divided Highway
Access Fully Controlled
-  Multi Lane Divided Highway
-  Undivided Highway
-  Local Highway

Counter Stations

-  Permanent Traffic Counter
Locations and Toll Facilities
-  Permanent Traffic Counter
With No Data Available



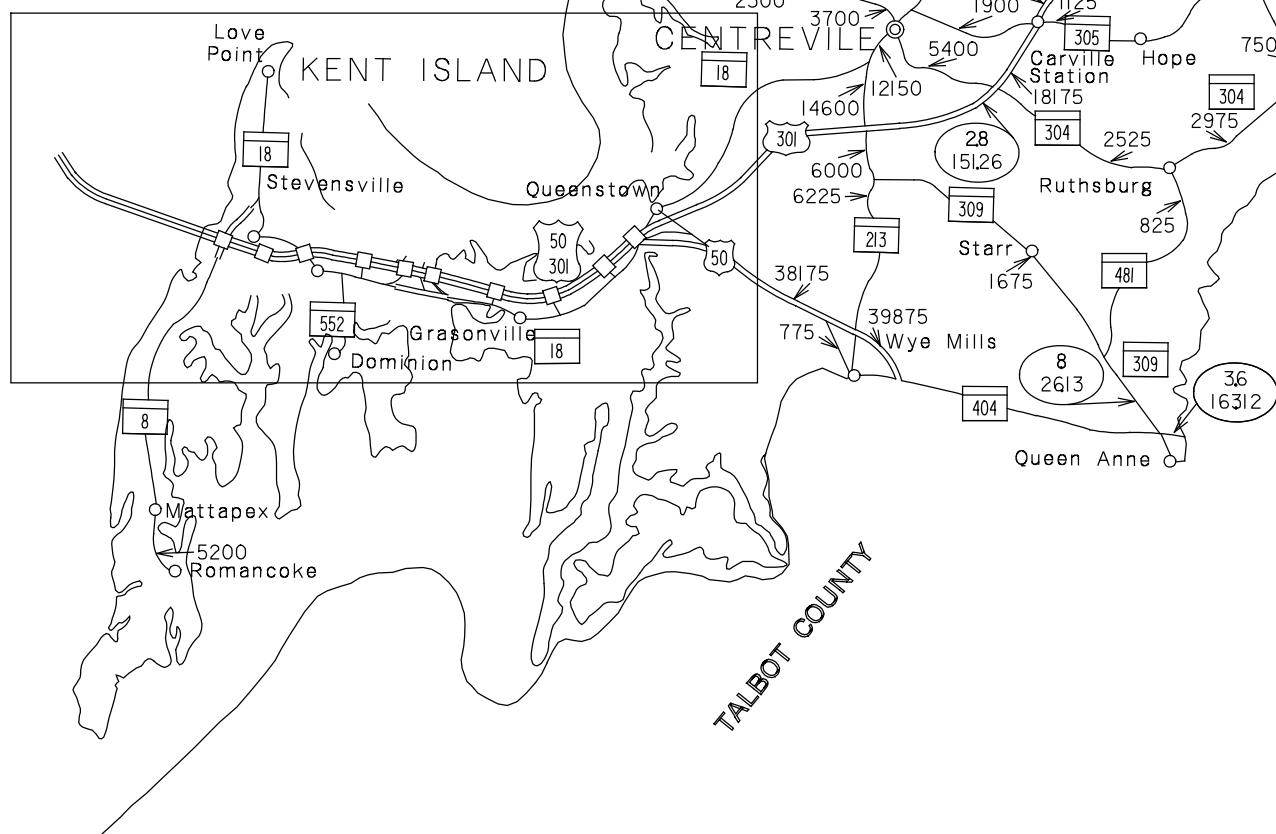
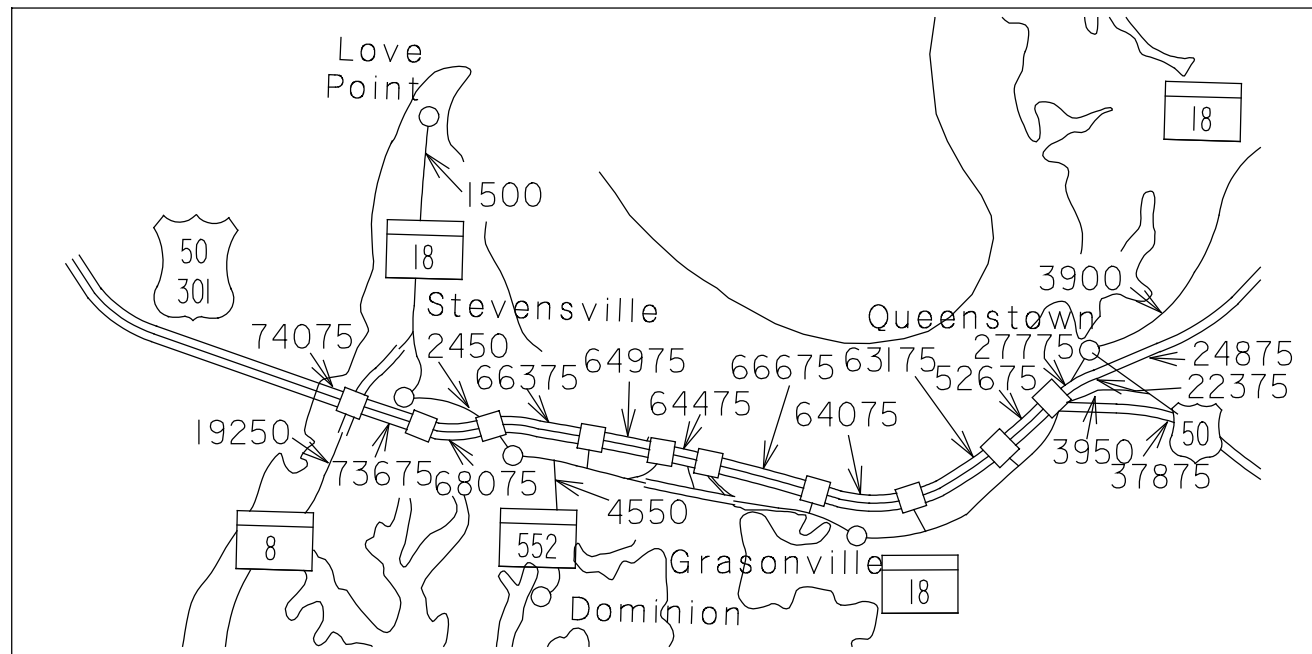
PRINCE GEORGE'S COUNTY
ENLARGEMENT 2
TRAFFIC VOLUME MAP
2000

ANNUAL AVERAGE DAILY TRAFFIC

PREPARED BY THE
Maryland Department of Transportation
STATE HIGHWAY ADMINISTRATION
HIGHWAY INFORMATION SERVICES DIVISION

PUBLISHED DATE: 2-23-01

KENT ISLAND




LEGEND


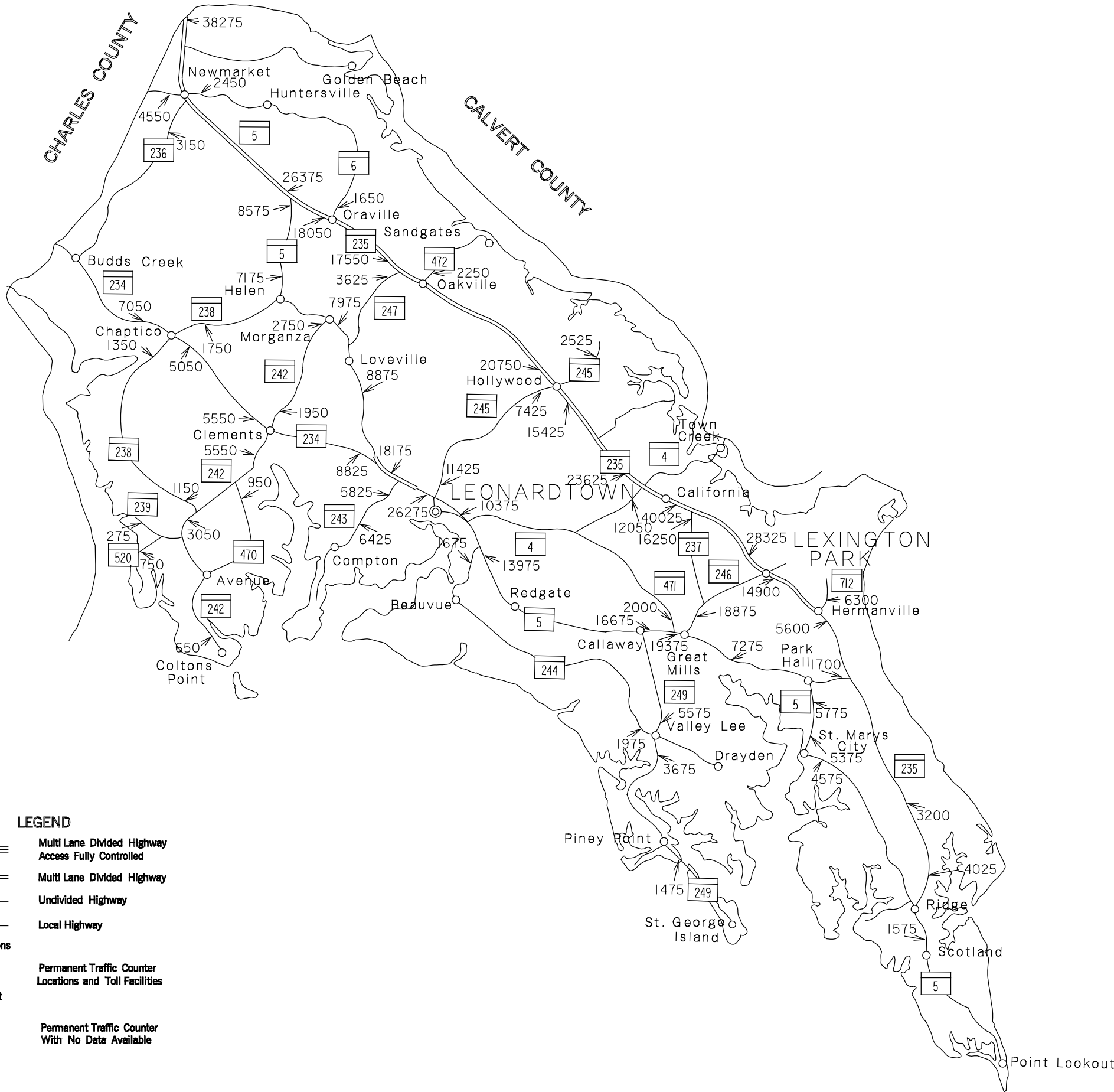
- Multi Lane Divided Highway
Access Fully Controlled
- Multi Lane Divided Highway
- Undivided Highway
- Local Highway
- Counter Stations**
- Permanent Traffic Counter
Locations and Toll Facilities
- Traffic Count**
- Permanent Traffic Counter
With No Data Available

QUEEN ANNE'S COUNTY
TRAFFIC VOLUME MAP
2000

ANNUAL AVERAGE DAILY TRAFFIC
PREPARED BY THE
Maryland Department of Transportation
STATE HIGHWAY ADMINISTRATION
HIGHWAY INFORMATION SERVICES DIVISION



PUBLISHED DATE: 2-23-01



ST. MARY'S COUNTY TRAFFIC VOLUME MAP 2000







ANNUAL AVERAGE DAILY TRAFFIC

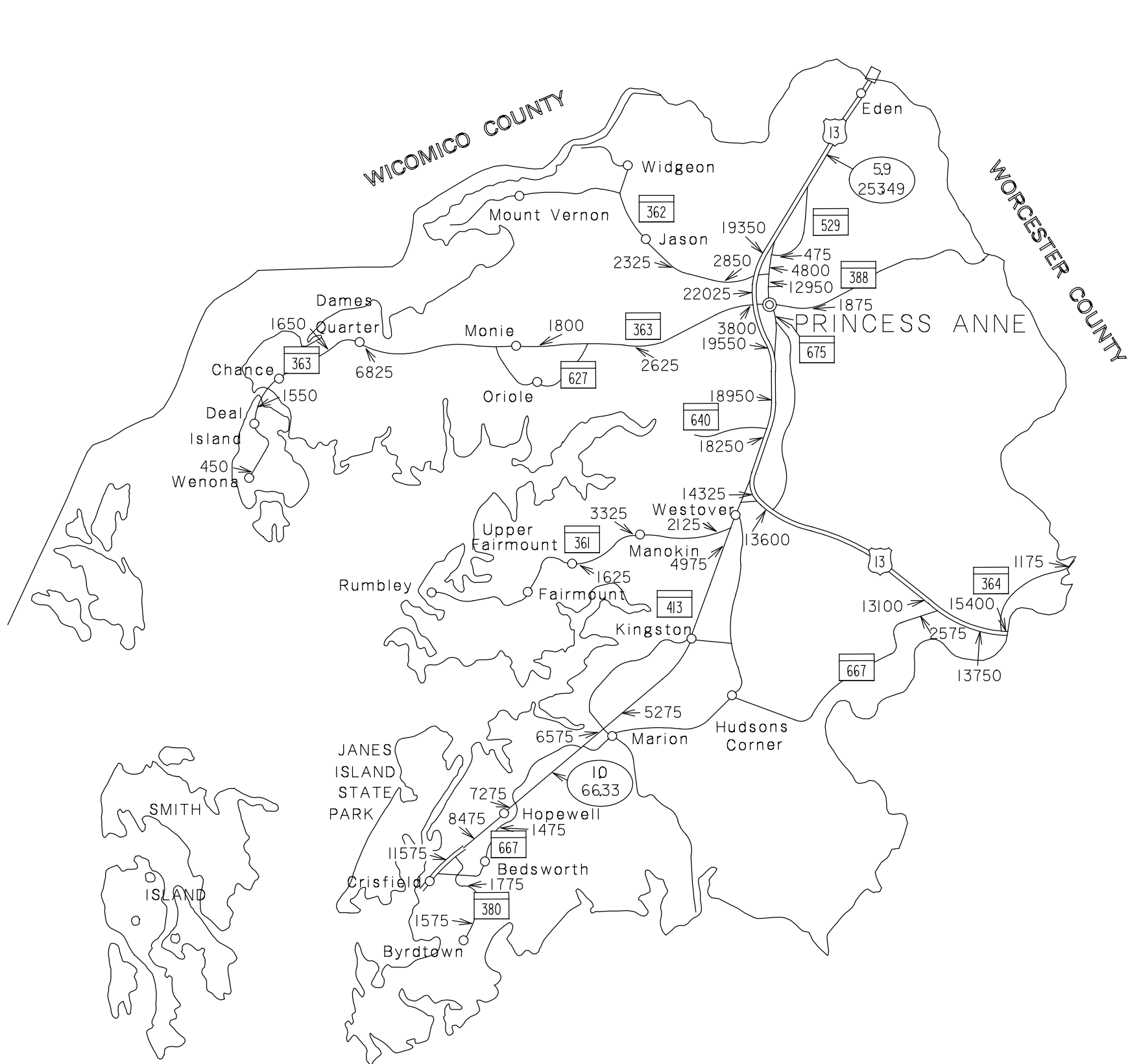
PREPARED BY THE
Maryland Department of Transportation
STATE HIGHWAY ADMINISTRATION
HIGHWAY INFORMATION SERVICES DIVISION

0 4 MILES

PUBLISHED DATE: 2-23-01


LEGEND

-  Multi Lane Divided Highway
Access Fully Controlled
-  Multi Lane Divided Highway
-  Undivided Highway
-  Local Highway
- Counter Stations**
-  Permanent Traffic Counter
Locations and Toll Facilities
- Traffic Count**
-  Permanent Traffic Counter
With No Data Available



LEGEND

- Multi Lane Divided Highway
Access Fully Controlled
- Multi Lane Divided Highway
- Undivided Highway
- Local Highway
- Counter Stations**
- Permanent Traffic Counter
Locations and Toll Facilities
- Traffic Count**
- Permanent Traffic Counter
With No Data Available



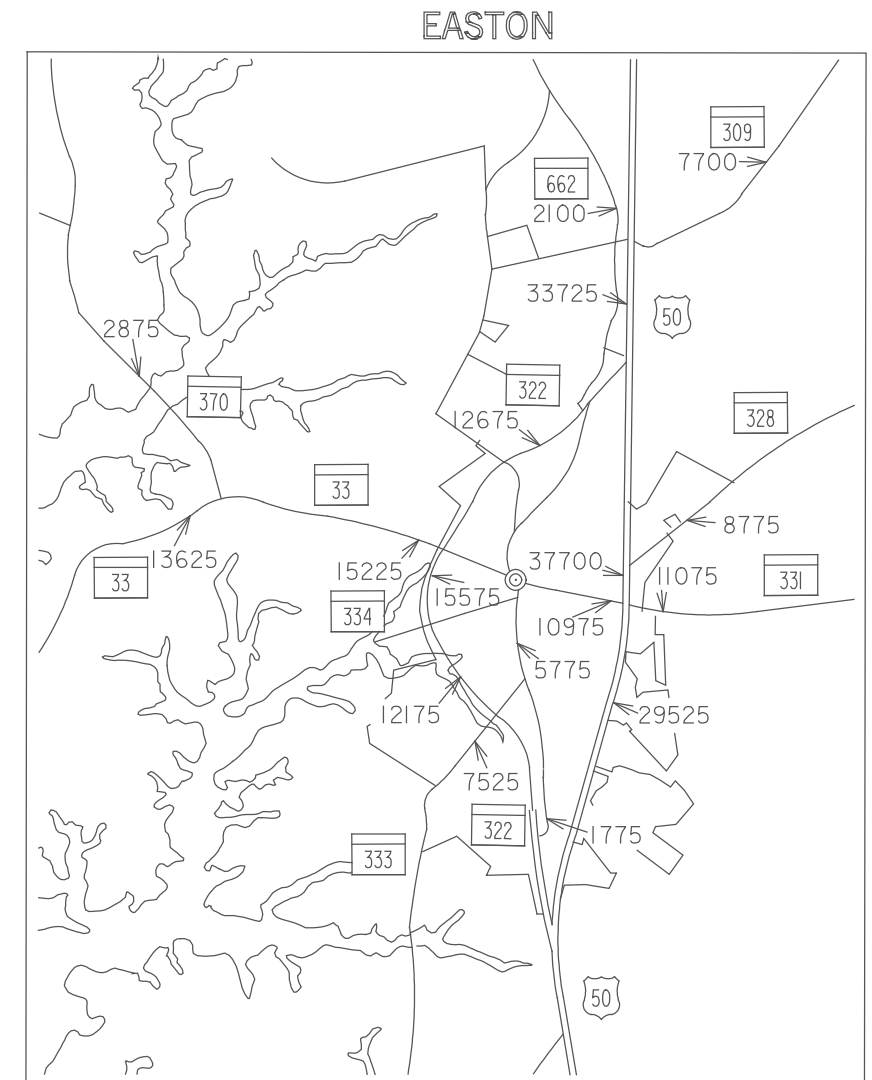
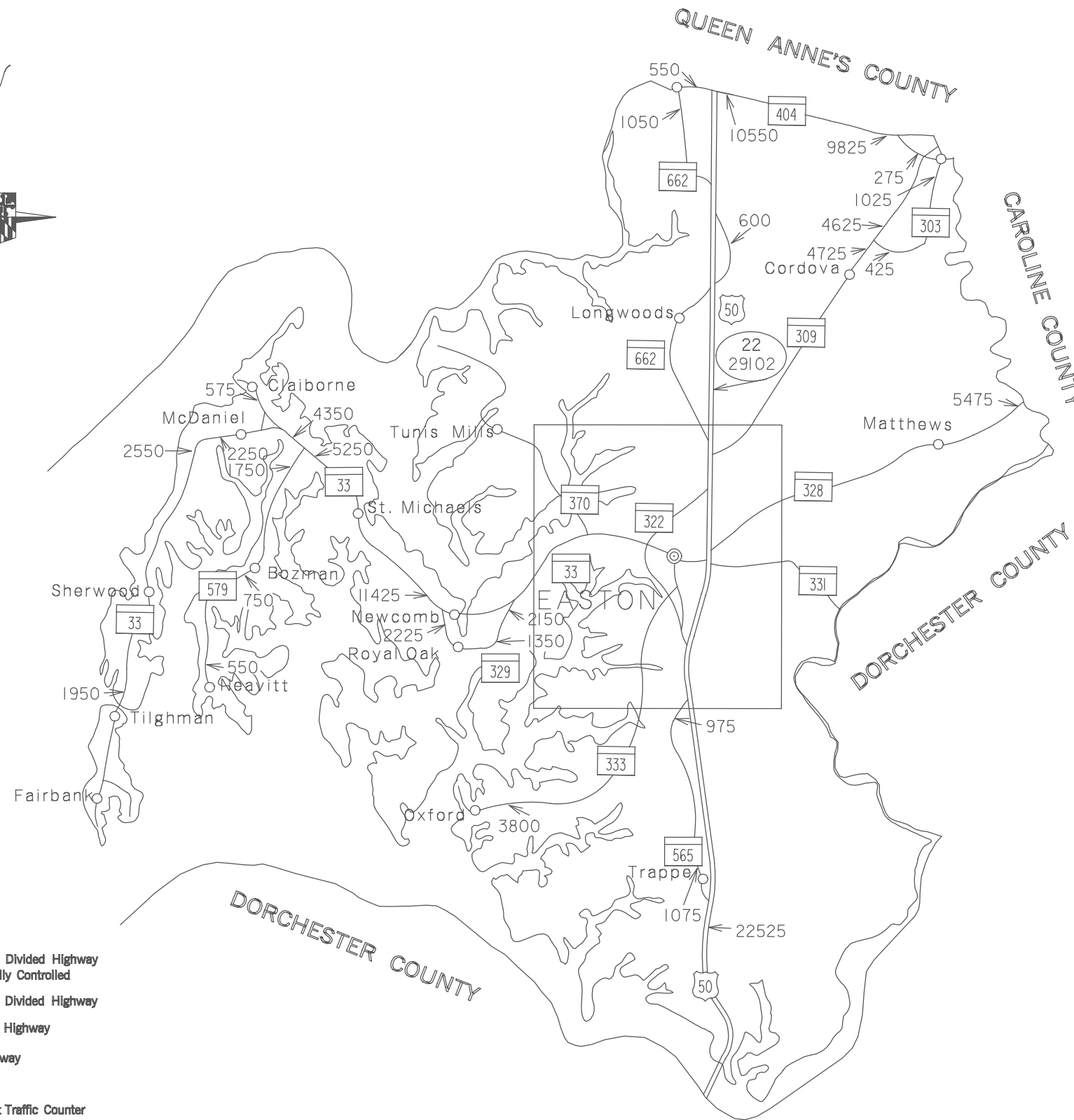

**SOMERSET COUNTY
TRAFFIC VOLUME MAP
2000**

ANNUAL AVERAGE DAILY TRAFFIC

PREPARED BY THE
Maryland Department of Transportation
STATE HIGHWAY ADMINISTRATION
HIGHWAY INFORMATION SERVICES DIVISION



PUBLISHED DATE: 2-23-01



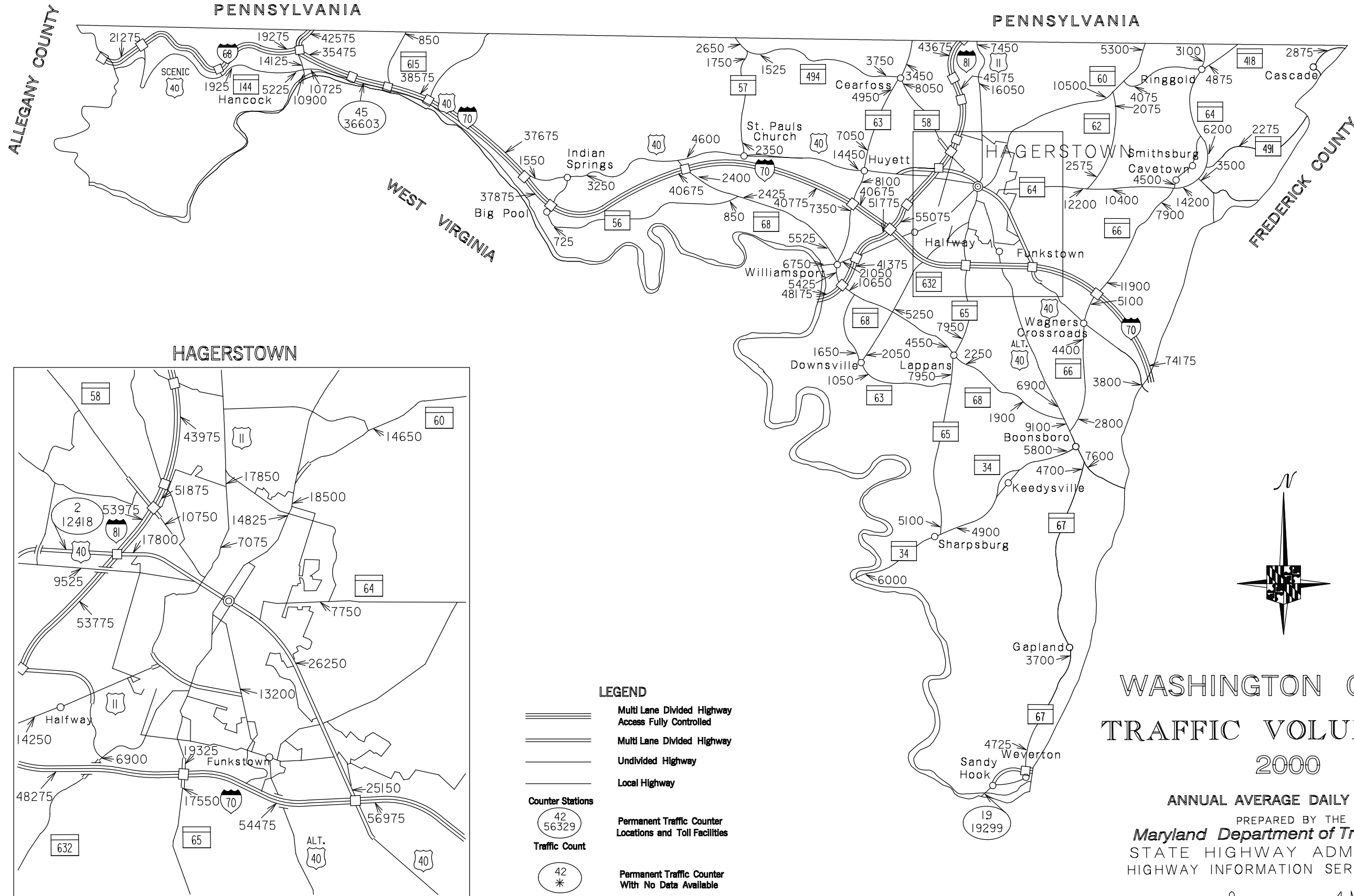
- LEGEND**
- Multi Lane Divided Highway
Access Fully Controlled
 - Multi Lane Divided Highway
 - Undivided Highway
 - Local Highway
- Counter Stations**
- Permanent Traffic Counter
Locations and Toll Facilities
 - Permanent Traffic Counter
With No Data Available

TALBOT COUNTY TRAFFIC VOLUME MAP 2000

ANNUAL AVERAGE DAILY TRAFFIC
 PREPARED BY THE
Maryland Department of Transportation
 STATE HIGHWAY ADMINISTRATION
 HIGHWAY INFORMATION SERVICES DIVISION



PUBLISHED DATE: 2-23-01



PENNSYLVANIA

PENNSYLVANIA

ALLEGANY COUNTY

WEST VIRGINIA

FREDERICK COUNTY

HAGERSTOWN

LEGEND

- Multi Lane Divided Highway
Access Fully Controlled
- Multi Lane Divided Highway
- Undivided Highway
- Local Highway
- Counter Stations**
- Permanent Traffic Counter
Locations and Toll Facilities
- Traffic Count**
- Permanent Traffic Counter
With No Data Available

WASHINGTON COUNTY
TRAFFIC VOLUME MAP
2000

ANNUAL AVERAGE DAILY TRAFFIC
PREPARED BY THE
Maryland Department of Transportation
STATE HIGHWAY ADMINISTRATION
HIGHWAY INFORMATION SERVICES DIVISION

0 4 MILES

PUBLISHED DATE: 2-23-01

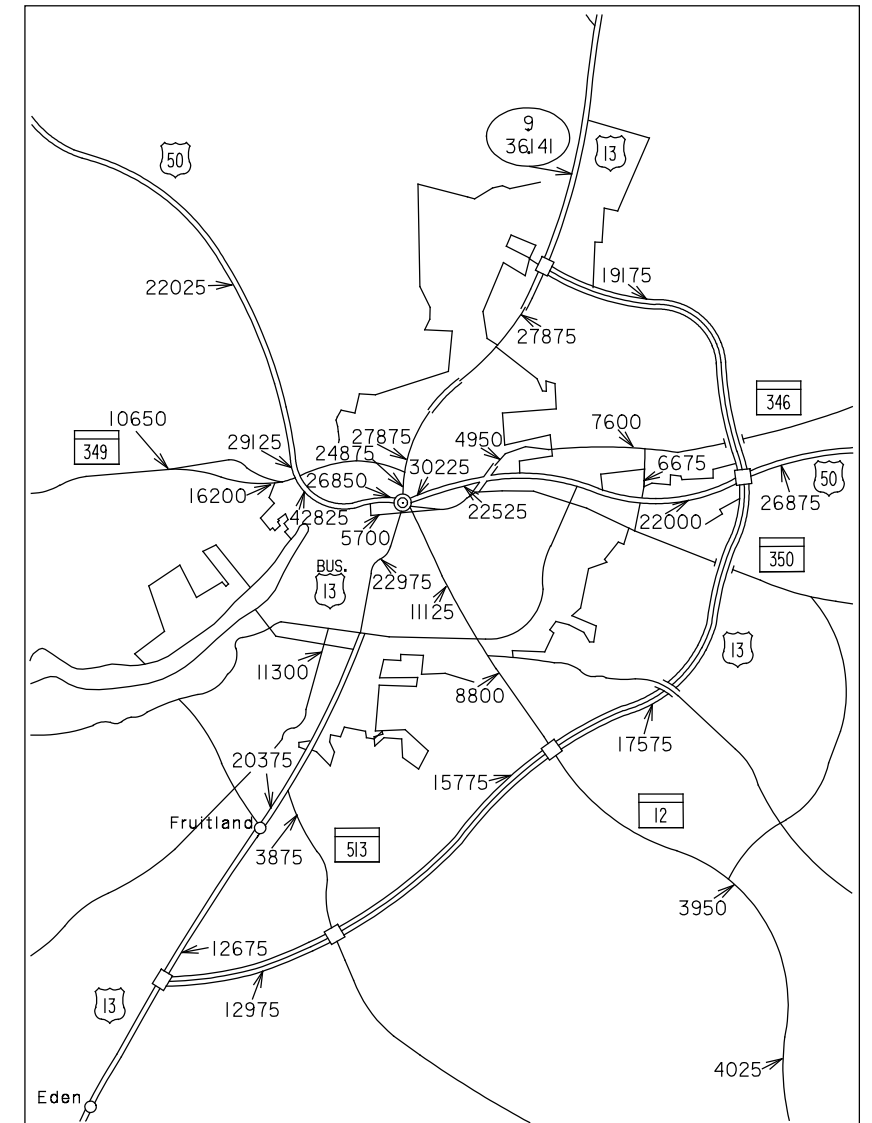
WICOMICO COUNTY TRAFFIC VOLUME MAP 2000

ANNUAL AVERAGE DAILY TRAFFIC

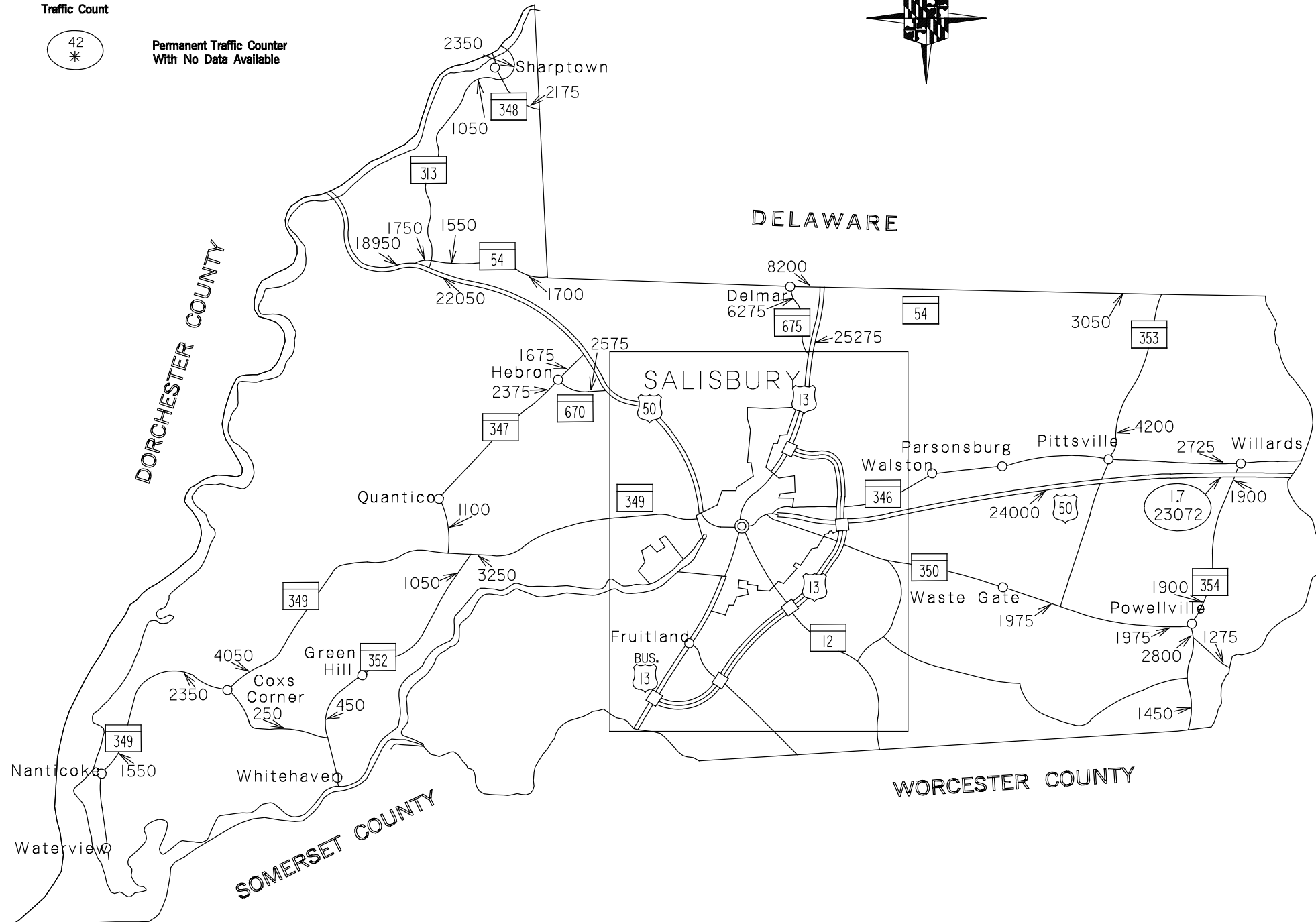

PREPARED BY THE
Maryland Department of Transportation
STATE HIGHWAY ADMINISTRATION
HIGHWAY INFORMATION SERVICES DIVISION



SALISBURY










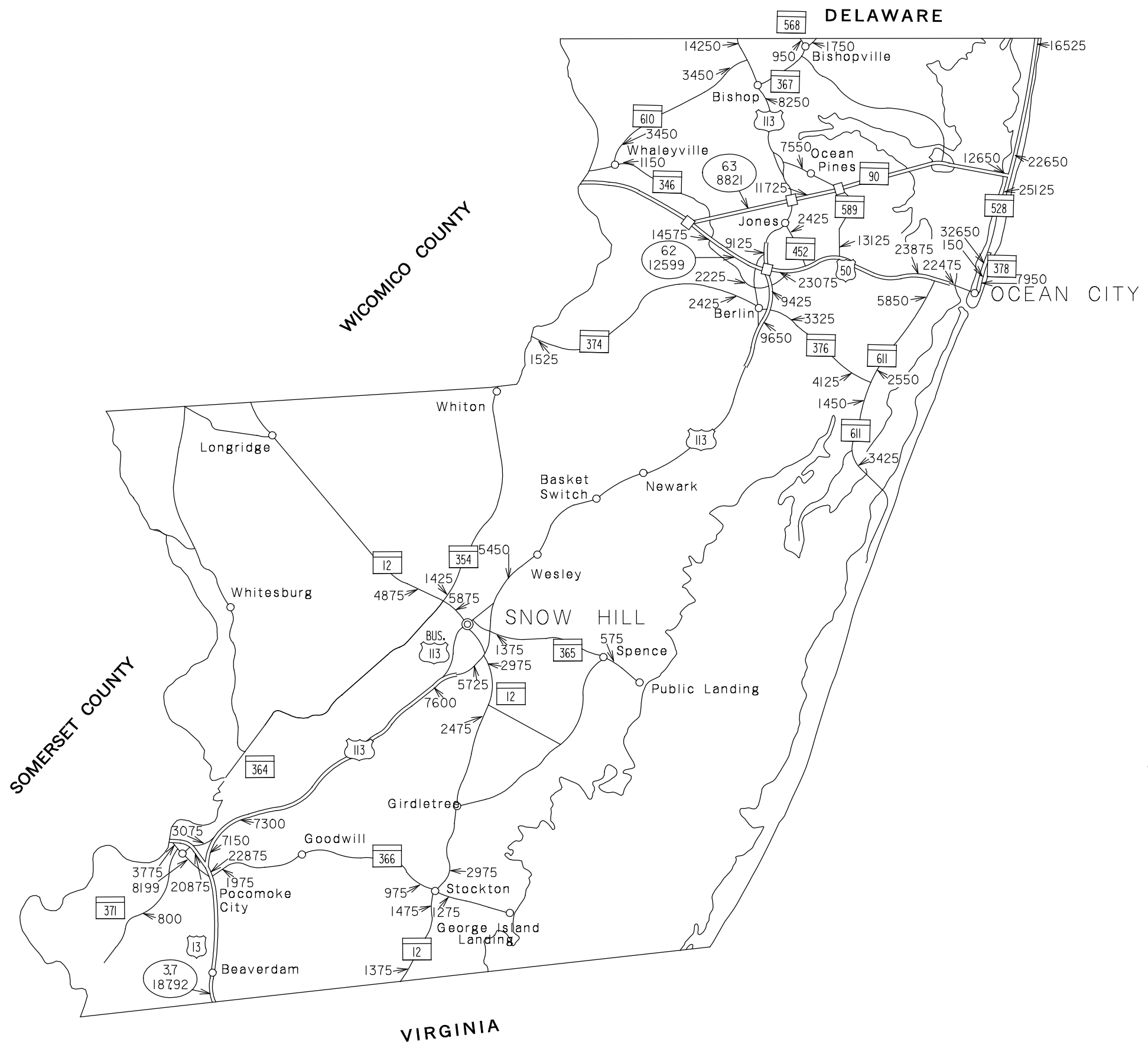
- LEGEND**
- Multi Lane Divided Highway
Access Fully Controlled
 - Multi Lane Divided Highway
 - Undivided Highway
 - Local Highway
 - Counter Stations**
 - Permanent Traffic Counter
Locations and Toll Facilities
 - Traffic Count**
 - Permanent Traffic Counter
With No Data Available



DELAWARE

LEGEND

-  Multi Lane Divided Highway
Access Fully Controlled
-  Multi Lane Divided Highway
-  Undivided Highway
-  Local Highway
- Counter Stations**
-  42
Permanent Traffic Counter
Locations and Toll Facilities
- Traffic Count**
-  42
* Permanent Traffic Counter
With No Data Available



**WORCESTER COUNTY
TRAFFIC VOLUME MAP
2000**

ANNUAL AVERAGE DAILY TRAFFIC
PREPARED BY THE
Maryland Department of Transportation
STATE HIGHWAY ADMINISTRATION
HIGHWAY INFORMATION SERVICES DIVISION

