

2016

Calendar Year

HIGHWAY LOCATION REFERENCE

ALL INTERSECTIONS

Data as of December 31, 2016

WORCESTER

COUNTY

SHA DISTRICT #1

WO



WORCESTER COUNTY HIGHWAY LOCATION REFERENCE

2016
Prepared by the
Maryland Department of Transportation
STATE HIGHWAY ADMINISTRATION
DATA SERVICES DIVISION



Data as of December 31, 2016

STATEWIDE GRID MAP KEY

		J18A	J18B	J19A
		J18C	J18D	J19C
K17A	K17B	K18A	K18B	K19A
K17C	K17D	K18C	K18D	
L17A	L17B	L18A		
L16D	L17C	L17D	L18C	
M16B	M17A	M17B		


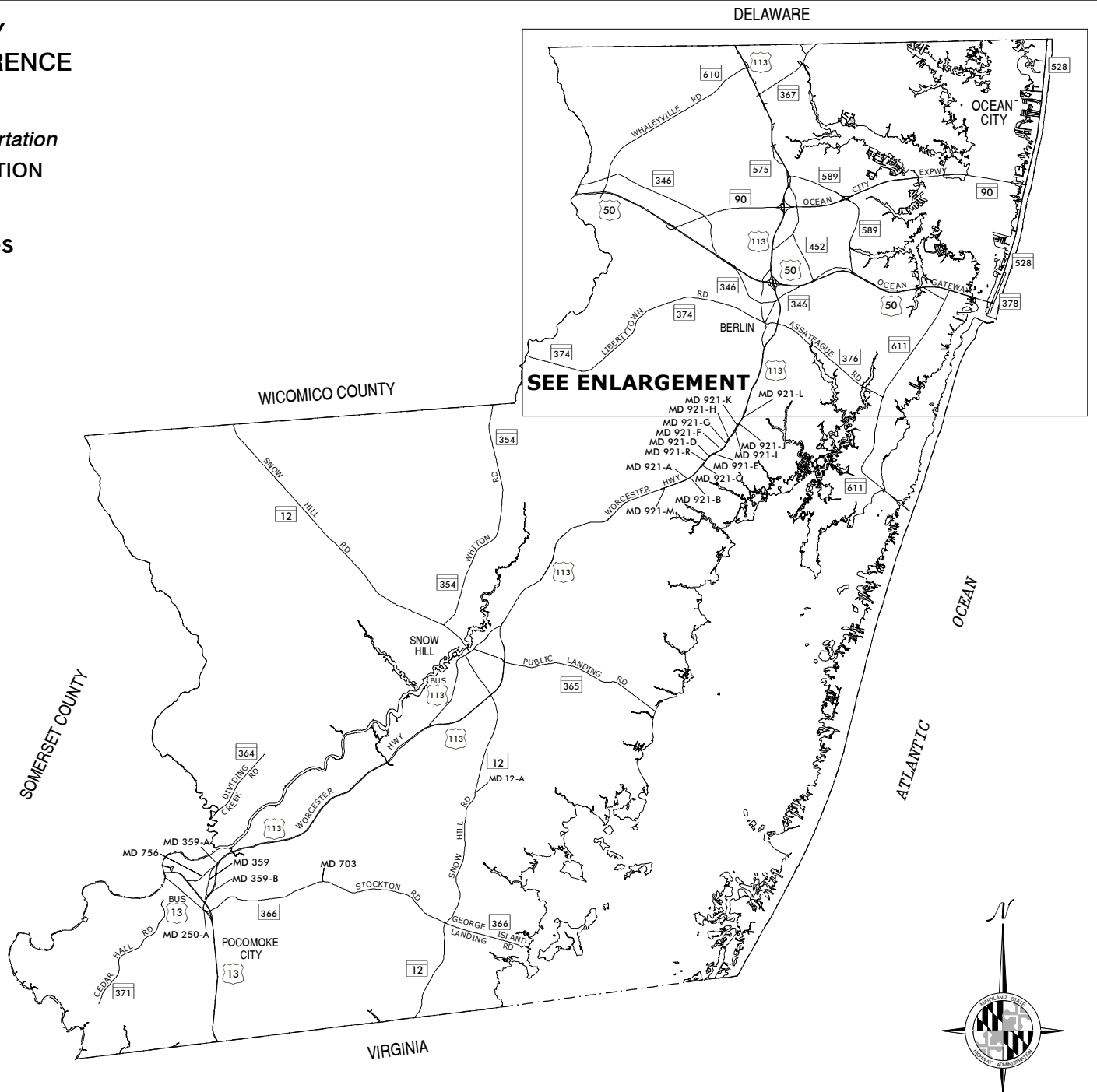
LEGEND

- Interstate Highway
- US Highway
- State Highway

The information in these maps is provided as a public service by the Maryland State Highway Administration (MSHA).

NOTICE

Restriction of Liability:
SHA makes no claims, promises or guarantees about the accuracy, completeness, or adequacy of the contents of these maps and expressly disclaims liability for any errors and omissions in the contents of these documents. For more detailed maps, please contact: Kevin Powers of the Data Services Division at 410-545-5518 or by email at kpowers@sha.state.md.us.



LEGEND


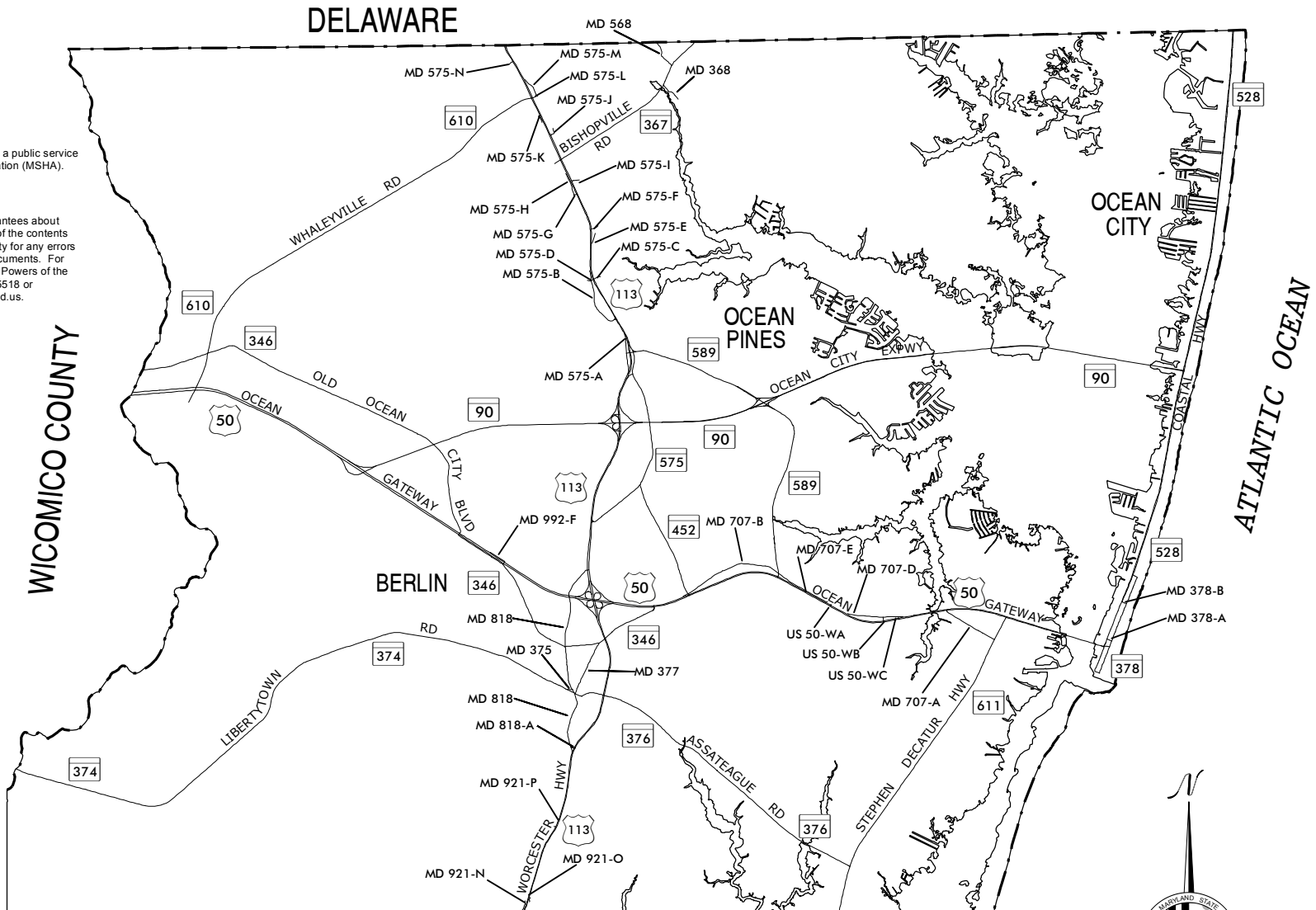
-  Interstate Highway
-  US Highway
-  State Highway

The information in these maps is provided as a public service by the Maryland State Highway Administration (MSHA).

NOTICE

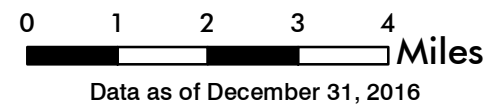
Restriction of Liability:

SHA makes no claims, promises or guarantees about the accuracy, completeness, or adequacy of the contents of these maps and expressly disclaims liability for any errors and omissions in the contents of these documents. For more detailed maps, please contact: Kevin Powers of the Data Services Division at 410-545-5518 or by email at kpowers@sha.state.md.us.



**WORCESTER COUNTY
ENLARGEMENT
HIGHWAY LOCATION REFERENCE
2016**

Prepared by the
Maryland Department of Transportation
**STATE HIGHWAY ADMINISTRATION
DATA SERVICES DIVISION**



ROUTE ALERT LIST

WORCESTER COUNTY

MD 378-A, 1st Street - The inventory direction for this road has been corrected from East to West.



MARYLAND DEPARTMENT OF TRANSPORTATION - STATE HIGHWAY ADMINISTRATION
 DATA SERVICES DIVISION
 STATE MAINTAINED HIGHWAYS ON THE NATIONAL HIGHWAY SYSTEM
 AS OF DECEMBER 31,2016

COUNTY: WORCESTER

ROUTE	MAINLINE	BEG DESCRIPTION	END DESCRIPTION	NHS TYPE
MD 90	MAINLINE	0.000 US 50 OCEAN GATEWAY	11.830 MU 9330 62ND ST (AHEAD)	NHS SYSTEM
MD 528	MAINLINE	0.000 MU 9645 146TH ST	8.610 US 50 N DIVISION ST	NHS SYSTEM
US 13	MAINLINE	0.000 0 IN CORP LMTS POCOMOKE CITY	6.310 0 SOMERSET CO/L	NHS SYSTEM
US 50	MAINLINE	0.000 0 WICOMICO CO/L	14.330 MD 528 PHILADELPHIA AVE	NHS SYSTEM
US 113	MAINLINE	0.000 US 13 OCEAN HWY	37.490 0 DELAWARE ST/L	NHS SYSTEM

MARYLAND DEPARTMENT OF TRANSPORTATION
STATE HIGHWAY ADMINISTRATION
DATA SERVICES DIVISION

HIGHWAY LOCATION REFERENCE

COUNTY: WORCESTER
DISTRICT: 1
DATE: 12/31/16

ROUTE NUMBER: MD 12
INVENTORY DIRECTION: NORTH
ROUTE NAME: SNOW HILL RD

STATE SYSTEM	FUNCTIONAL CLASS	MEDIAN TYPE	ACCESS CONTROL	NHS	MILEPOINT	MILEPOINT DESCRIPTION	MARKED LANES	SURFACE WIDTH/TYPE*	AADT
STATE SECONDARY	RUR MAJ COLL	NONE (UNDIV)	NONE	NOT NHS	00.000		2	22I	2,034
					00.000	VIRGINIA ST/L			
					00.000	STATE LINE RD (VA)			
					00.000 CO 72	SWAN CUT RD			
					00.080	SPEED LIMIT 50 MPH			
					00.108	SIGN: BIKE ROUTE			
					00.164	SIGN: MARYLAND WELCOMES YOU			
					00.650 OP418	PARADISE RD			
					00.790 OP418	PARADISE RD			
					01.060				2,124
					01.060 CO 68	BIG MILL RD			
					01.200 CO 83	RABBIT KNAW RD			
					01.800		2	24I	
					02.510	TWIN OAK LA			
					02.660 OP389	MACK LA			
					02.780		2	22I	
					02.860	SIGN: STOCKTON			
					02.960	SPEED LIMIT 30 MPH			
					03.230	SPEED LIMIT 25 MPH			
					03.250	DRAINAGE STRUC #230043X01			
					03.300	STOCKTON POST OFFICE 21864			
					03.310				2,284
					03.310 MD366	GEORGE ISLAND LANDING RD			
					03.310	STOP SIGN			
					03.320	STOCKTON V.F.D.			
					03.370	SPEED LIMIT 30 MPH			
					03.400	GUNBY UNITED PRESBYTERIAN CHURCH & CEM			
					03.670	SPEED LIMIT 50 MPH			
					03.810	SIGN: STOCKTON			
					03.910		2	24I	
					04.050	E.A. VAUGHN W.M.A.			
					04.440	DRAINAGE STRUC #230044X01			
					04.840	DRAINAGE STRUC #230045X01			

*A,B = UNIMPROVED; C = GRADED & DRAINED; D,E = SOIL, GRAVEL, STONE; F,G = LOW TYPE BITUMINOUS
H,I = HIGH TYPE BITUMINOUS; J = CONCRETE; K = BRICK; L = BLOCK

MARYLAND DEPARTMENT OF TRANSPORTATION
STATE HIGHWAY ADMINISTRATION
DATA SERVICES DIVISION

HIGHWAY LOCATION REFERENCE

COUNTY: WORCESTER
DISTRICT: 1
DATE: 12/31/16

ROUTE NUMBER: MD 12 CONTINUED
INVENTORY DIRECTION: NORTH
ROUTE NAME: SNOW HILL RD

STATE SYSTEM	FUNCTIONAL CLASS	MEDIAN TYPE	ACCESS CONTROL	NHS	MILEPOINT	MILEPOINT DESCRIPTION	MARKED LANES	SURFACE WIDTH/TYPE*	AADT
STATE SECONDARY	RUR MAJ COLL	NONE (UNDIV)	NONE	NOT NHS	04.870	PIKE LA	2	24I	2,284
					05.600		2	22I	
					05.620	DRAINAGE STRUC #230046X01			
					05.920	SIGN: BIKE ROUTE			
					06.040	SPEED LIMIT 30 MPH			
					06.280	GIRDLETREE V.F.D.			
					06.300	GIRDLETREE POST OFFICE 21829			
					06.320 CO313	ONLEY RD			
					06.320 CO 93	TAYLOR LANDING RD			
					06.360	THE METHODIST CHURCH			
					06.400				2,694
					06.400 CO314	DUKES RD			
					06.400 CO 91	BOXIRON RD			
					06.760 OP 6	C RD			
					06.890	SPEED LIMIT 50 MPH			
					07.080	SPRING HILL CEMETERY			
					07.120		2	24I	
					07.180	STRUC #230003001 - SPRING HILL BRANCH			
					07.400	DRAINAGE 48" CMP			
					07.790 MD 12A	NO NAME			
					08.510	BLACKBERRY LA			
					08.610	DRAINAGE STRUC #230047X01			
					09.210				2,954
					09.210 CO841	CASTLE HILL RD			
					09.210 CO315	CHERRIX RD			
					09.940 CO 99	AYRES LANE RD			
					10.590	DRAINAGE STRUC #230048X01			
					10.990	SPUR FR US 113 NB			
					11.000	SPUR TO US 113 NB			
	RUR MINOR ART				11.040				2,020
					11.040 US113	WORCESTER HWY			
					11.040	TRAFFIC SIGNAL			
					11.060	SPUR FR US 113 SB			

*A,B = UNIMPROVED; C = GRADED & DRAINED; D,E = SOIL, GRAVEL, STONE; F,G = LOW TYPE BITUMINOUS
H,I = HIGH TYPE BITUMINOUS; J = CONCRETE; K = BRICK; L = BLOCK

HIGHWAY LOCATION REFERENCE

COUNTY: WORCESTER
DISTRICT: 1
DATE: 12/31/16

ROUTE NUMBER: MD 12 CONTINUED
INVENTORY DIRECTION: NORTH
ROUTE NAME: SNOW HILL RD

STATE SYSTEM	FUNCTIONAL CLASS	MEDIAN TYPE	ACCESS CONTROL	NHS	MILEPOINT	MILEPOINT DESCRIPTION	MARKED LANES	SURFACE WIDTH/TYPE*	AADT
STATE SECONDARY	RUR MINOR ART	NONE (UNDIV)	NONE	NOT NHS	11.060	SPUR TO US 113 SB	2	24I	2,020
					11.110	IN CORP LMTS SNOW HILL			
					11.140	SPEED LIMIT 40 MPH			
					11.220	SIGN: SNOW HILL			
					11.437	SNOW HILL V.F.C.			
					11.510	SPEED LIMIT 30 MPH			
					11.565		2	26I	
					11.572	WORCESTER COUNTY SENIOR CENTER			
					11.650 MU350	STEVENS RD			
					11.780		2	30I	
					11.780	SPEED LIMIT 25 MPH			
					11.910		2	40I	
					11.970	SNOW HILL HIGH SCHOOL			
NAME: CHURCH ST					12.010 MU340	SOUTH DR			
					12.060		2	28I	
					12.060	SNOW HILL H.S. ATHLETIC FIELD			
					12.060 MU 90	COLBOURNE LA			
					12.240		2	26I	
					12.240 MU210	IRONSHIRE ST			
					12.320		2	40I	
					12.320 MU231	W MARTIN ST			
					12.320 MU230	E MARTIN ST			
					12.360		2	26I	
					12.420 MU161	E FEDERAL ST			
					12.420 MU160	W FEDERAL ST			
					12.490	ALL HALLOWS EPISCOPAL CEMETERY			
					12.540	ALL HALLOWS EPISCOPAL CHURCH			
NAME: W MARKET ST					12.550 US113BU	W MARKET ST			
					12.550 MU180	GREEN ST			
					12.550 MU 50	CHURCH ST			
					12.550	BEG X-REF W/ US 113 BU			
					12.550	STOP SIGN			
					12.730		2	24I	5,402

*A,B = UNIMPROVED; C = GRADED & DRAINED; D,E = SOIL, GRAVEL, STONE; F,G = LOW TYPE BITUMINOUS
H,I = HIGH TYPE BITUMINOUS; J = CONCRETE; K = BRICK; L = BLOCK

HIGHWAY LOCATION REFERENCE

COUNTY: WORCESTER
DISTRICT: 1
DATE: 12/31/16

ROUTE NUMBER: MD 12 CONTINUED
INVENTORY DIRECTION: NORTH
ROUTE NAME: WASHINGTON ST

STATE SYSTEM	FUNCTIONAL CLASS	MEDIAN TYPE	ACCESS CONTROL	NHS	MILEPOINT	MILEPOINT DESCRIPTION	MARKED LANES	SURFACE WIDTH/TYPE*	AADT
STATE SECONDARY	RUR MINOR ART	NONE (UNDIV)	NONE	NOT NHS	12.730	END X-REF W/ US 113 BU	2	24I	5,402
					12.730	TRAFFIC SIGNAL			
					12.730 MU390	WASHINGTON ST			
					12.730 US113BU	E MARKET ST			
					12.780 MU180	GREEN ST			
					12.810	SNOW HILL POST OFFICE 21863			
					12.810 MU420	WILLOW ST			
					12.860		2	26I	
					12.860 MU310	RIVER ST			
					12.860	TRAFFIC SIGNAL			
					12.880	BEGIN BRIDGE			
					12.890		2	30J	
NAME: SNOW HILL RD					12.890	OUT CORP LMTS SNOW HILL			
					12.890	STRUC #230002001 - POCOMOKE RIVER			
					12.900		2	24I	
					12.900	END BRIDGE			
					12.990	SPEED LIMIT 30 MPH			
					13.130	GRACE FELLOWSHIP CHURCH			
					13.240	SIGN: SNOW HILL			
					13.280	SPEED LIMIT 40 MPH			
					13.350	DRAINAGE 2-36" CMP			
					13.380	SNOW HILL CHRISTIAN NURSERY SCHOOL			
					13.440	HOPKINS LANE			
					13.490		2	22I	
					13.490	HATCHERY LANE			
					13.620	SPEED LIMIT 55 MPH			
					13.630	MOCKINGBIRD LANE			
					13.950				4,624
					13.950 CO 28	NASSAWANGO RD			
					13.950 MD354	WHITON RD			
					14.450	DRAINAGE STRUC #230049X01			
					14.760	DRAINAGE STRUC #230050X01			
					15.370 CO299	CARMEAN RD			

*A,B = UNIMPROVED; C = GRADED & DRAINED; D,E = SOIL, GRAVEL, STONE; F,G = LOW TYPE BITUMINOUS
H,I = HIGH TYPE BITUMINOUS; J = CONCRETE; K = BRICK; L = BLOCK

HIGHWAY LOCATION REFERENCE

COUNTY: WORCESTER
 DISTRICT: 1
 DATE: 12/31/16

ROUTE NUMBER: MD 12 CONTINUED
INVENTORY DIRECTION: NORTH
ROUTE NAME: SNOW HILL RD

STATE SYSTEM	FUNCTIONAL CLASS	MEDIAN TYPE	ACCESS CONTROL	NHS	MILEPOINT	MILEPOINT DESCRIPTION	MARKED LANES	SURFACE WIDTH/TYPE*	AADT
STATE SECONDARY	RUR MINOR ART	NONE (UNDIV)	NONE	NOT NHS	15.520	DRAINAGE STRUC #230051X01	2	22I	4,624
					15.670 CO 34	RED HOUSE RD			
					16.800 CO 10	OLD FURNACE RD			
					17.000	DRAINAGE STRUC #230052X01			
					17.420 CO 16	MT OLIVE CHURCH RD			
					17.644	SIGN: BIKE ROUTE			
					17.770	DRAINAGE 3-48" CMP			
					17.850 CO 15	WEST HILLS DR			
					17.940 CO265	SIRMAN DR			
					18.080 CO275	NASSAWANGO HILLS DR			
					18.110 CO710	VILLAGE TRAIL			
					18.300 CO349	ALGONQUIN TRAIL			
					18.510		2	22J	
					18.510	BEGIN BRIDGE			
					18.520	STRUC #230001001 - NASSAWANGO CREEK			
					18.530		2	22I	
					18.530	END BRIDGE			
					18.690 OP385	LUKES LA			
					19.370 CO 13	MILLVILLE RD			
					19.370 OP386	OLD STAGE COACH LA			
					19.915	DRAINAGE 36" CP			
					20.003	DRAINAGE 36" CMP			
					20.030	DRAINAGE 36" CP			
					20.175	GOVERNOR SMITH LN			
					20.247	DRAINAGE 36" CP			
					20.410	DRAINAGE 36" CP			
					20.525	DRAINAGE 36" CMP			
					20.620	DRAINAGE 36" CMP			
					20.820	CARY SMULLEN FAMILY CEMETERY			
					20.890	DRAINAGE STRUC #230054X01			
					21.041	DRAINAGE STRUC #230055X01			
					21.160	SLIM CHANCE LA (PVT)			
					21.565	NATIONAL WILD TURKEY FEDERATION			

*A,B = UNIMPROVED; C = GRADED & DRAINED; D,E = SOIL, GRAVEL, STONE; F,G = LOW TYPE BITUMINOUS
 H,I = HIGH TYPE BITUMINOUS; J = CONCRETE; K = BRICK; L = BLOCK

HIGHWAY LOCATION REFERENCE

COUNTY: WORCESTER
DISTRICT: 1
DATE: 12/31/16

ROUTE NUMBER: MD 12 CONTINUED
INVENTORY DIRECTION: NORTH
ROUTE NAME: SNOW HILL RD

STATE SYSTEM	FUNCTIONAL CLASS	MEDIAN TYPE	ACCESS CONTROL	NHS	MILEPOINT	MILEPOINT DESCRIPTION	MARKED LANES	SURFACE WIDTH/TYPE*	AADT
STATE SECONDARY	RUR MINOR ART	NONE (UNDIV)	NONE	NOT NHS	22.040		2	22I	4,521
					22.040 CO 1	ST LUKES RD			
					22.314	DRAINAGE 36" CP			
					22.710	DRAINAGE 36" CP			
					23.290	DRAINAGE STRUC #230056X01			
					23.308	SIGN: BIKE ROUTE			
					23.320	SPEED LIMIT 50 MPH			
					23.370	SIGN: WELCOME TO WICOMICO COUNTY			
					23.370	WICOMICO CO/L			

ROUTE NUMBER: MD 12A
INVENTORY DIRECTION: EAST
ROUTE NAME: NO NAME

STATE SYSTEM	FUNCTIONAL CLASS	MEDIAN TYPE	ACCESS CONTROL	NHS	MILEPOINT	MILEPOINT DESCRIPTION	MARKED LANES	SURFACE WIDTH/TYPE*	AADT
STATE SECONDARY	RUR LOCAL	NONE (UNDIV)	NONE	NOT NHS	00.000		2	12F	99
					00.000 MD 12	SNOW HILL RD			
					00.020	COOL SPRING CEMETERY			
					00.020	COOL SPRING UNITED METHODIST CHURCH			
					00.020	ROAD END			

ROUTE NUMBER: MD 90
INVENTORY DIRECTION: EAST
ROUTE NAME: OCEAN CITY EXPWY

STATE SYSTEM	FUNCTIONAL CLASS	MEDIAN TYPE	ACCESS CONTROL	NHS	MILEPOINT	MILEPOINT DESCRIPTION	MARKED LANES	SURFACE WIDTH/TYPE*	AADT
STATE PRIMARY	RUR FRWY EXPWY	POSITIVE BARRIER	FULL	NHS	00.000		2	30I	8,501
					00.000 US 50	OCEAN GATEWAY			
					00.040				
					00.440		2	30J	
					00.440	BEGIN BRIDGE			
					00.470	STRUC #230028001			
					00.470 US 50	OCEAN GATEWAY			
					00.500		2	30I	

*A,B = UNIMPROVED; C = GRADED & DRAINED; D,E = SOIL, GRAVEL, STONE; F,G = LOW TYPE BITUMINOUS
H,I = HIGH TYPE BITUMINOUS; J = CONCRETE; K = BRICK; L = BLOCK

MARYLAND DEPARTMENT OF TRANSPORTATION
STATE HIGHWAY ADMINISTRATION
DATA SERVICES DIVISION

HIGHWAY LOCATION REFERENCE

COUNTY: WORCESTER
DISTRICT: 1
DATE: 12/31/16

ROUTE NUMBER: MD 90 CONTINUED
INVENTORY DIRECTION: EAST
ROUTE NAME: OCEAN CITY EXPWY

STATE SYSTEM	FUNCTIONAL CLASS	MEDIAN TYPE	ACCESS CONTROL	NHS	MILEPOINT	MILEPOINT DESCRIPTION	MARKED LANES	SURFACE WIDTH/TYPE*	AADT
STATE PRIMARY	RUR FRWY EXPWY	POSITIVE BARRIER	FULL	NHS	00.500	END BRIDGE	2	30I	8,501
		NONE (UNDIV)			00.601	DRAINAGE STRUC #230036X01			
					00.630		2	24I	
					00.808	SPEED LIMIT 55 MPH			
					00.866	DRAINAGE STRUC #230092X01			
					01.420	MILE MARKER 1.0			
					01.460	ATR STATION #0063 (CABINET EB/L)			
					01.480	STRUC #230025002			
					01.480 MD346	OLD OCEAN CITY BLVD			
					01.532	DRAINAGE STRUC #230093X01			
					02.340	STRUC #230035001 - CHURCH BRANCH			
					02.400	MILE MARKER 2.0			
					02.740	STRUC #230034001 - CHURCH BRANCH			
					02.980	DRAINAGE STRUC #230094X01			
					03.220	DRAINAGE STRUC #230095X01			
					03.390	MILE MARKER 3.0			
					03.650		2	24J	
					03.650	BEGIN BRIDGE			
					03.670	R/R #MDDE 532 218 N			
					03.670	STRUC #230033001			
					03.680		2	24I	
					03.680	END BRIDGE			
					03.730 RP 90- 6	RAMP 6 FR MD 90 EB TO US 113 SB			
					03.730 RP 90- 8	RAMP 8 FR US 113 SB TO MD 90 WB			
					03.960 RP 90- 7	RAMP 7 FR MD 90 WB TO US 113 SB			
					03.980 RP 90- 5	RAMP 5 FR US 113 SB TO MD 90 EB			
					04.000		2	24J	
					04.000	BEGIN BRIDGE			
					04.030				13,243
					04.030 US113	WORCESTER HWY			
					04.030	STRUC #230032001			
					04.050	END BRIDGE			
					04.060		2	24I	

*A,B = UNIMPROVED; C = GRADED & DRAINED; D,E = SOIL, GRAVEL, STONE; F,G = LOW TYPE BITUMINOUS
H,I = HIGH TYPE BITUMINOUS; J = CONCRETE; K = BRICK; L = BLOCK

HIGHWAY LOCATION REFERENCE

COUNTY: WORCESTER
DISTRICT: 1
DATE: 12/31/16

ROUTE NUMBER: MD 90 CONTINUED
INVENTORY DIRECTION: EAST
ROUTE NAME: OCEAN CITY EXPWY

STATE SYSTEM	FUNCTIONAL CLASS	MEDIAN TYPE	ACCESS CONTROL	NHS	MILEPOINT	MILEPOINT DESCRIPTION	MARKED LANES	SURFACE WIDTH/TYPE*	AADT
STATE PRIMARY	RUR FRWY EXPWY	NONE (UNDIV)	FULL	NHS	04.320 RP 90- 2	RAMP 2 FR MD 90 WB TO US 113 NB	2	24I	13,243
					04.320 RP 90- 4	RAMP 4 FR US 113 NB TO MD 90 EB			
					04.370	MILE MARKER 4.0			
					04.420		2	24J	
					04.420	BEGIN BRIDGE			
					04.430 MD575	WORCESTER HWY			
					04.430	STRUC #230031001			
					04.440		2	24I	
					04.440	END BRIDGE			
		PAINTED			04.500		2	20I	
		POSITIVE BARRIER			04.610				
					04.839	SPEED LIMIT 55 MPH			
					05.350	MILE MARKER 5.0			
	URB FRWY EXPWY				05.790				
					05.790 RP 90- 8	RAMP 8 FR MD 589 SB TO MD 90 WB			
					05.810				
					05.810 RP 90- 6	RAMP 6 FR MD 90 EB TO MD 589 SB			
		PAINTED			05.980				
					05.990		2	20J	
					05.990	BEGIN BRIDGE			
					06.010				20,920
					06.010 MD589	RACETRACK RD			
					06.010	STRUC #230026001			
		POSITIVE BARRIER			06.030		2	20I	
					06.030	END BRIDGE			
					06.230 RP 90- 4	RAMP 4 FR MD 589 NB TO MD 90 EB			
					06.250 RP 90- 2	RAMP 2 FR MD 90 WB TO MD 589 NB			
					06.330	MILE MARKER 6.0			
					06.330	SPEED LIMIT 55 MPH			
					06.890	CROSSOVER			
					07.310	MILE MARKER 7.0			
		PAINTED			07.760				
					07.780 CO583	OCEAN PKWY			

*A,B = UNIMPROVED; C = GRADED & DRAINED; D,E = SOIL, GRAVEL, STONE; F,G = LOW TYPE BITUMINOUS
H,I = HIGH TYPE BITUMINOUS; J = CONCRETE; K = BRICK; L = BLOCK

MARYLAND DEPARTMENT OF TRANSPORTATION
STATE HIGHWAY ADMINISTRATION
DATA SERVICES DIVISION

HIGHWAY LOCATION REFERENCE

COUNTY: WORCESTER
DISTRICT: 1
DATE: 12/31/16

ROUTE NUMBER: MD 90 CONTINUED
INVENTORY DIRECTION: EAST
ROUTE NAME: OCEAN CITY EXPWY

STATE SYSTEM	FUNCTIONAL CLASS	MEDIAN TYPE	ACCESS CONTROL	NHS	MILEPOINT	MILEPOINT DESCRIPTION	MARKED LANES	SURFACE WIDTH/TYPE*	AADT
STATE PRIMARY	URB FRWY EXPWY	PAINTED	FULL	NHS	07.780	STRUC #230022001	2	20I	20,920
		POSITIVE BARRIER			07.790				
					08.290	MILE MARKER 8.0			
		PAINTED			08.380				
		NONE (UNDIV)			08.420		2	24I	
					08.420	BEGIN BRIDGE			
					08.810	STRUC #230020001 - ST MARTIN RIVER			
		PAINTED	PARTIAL		09.210				
					09.210	END BRIDGE			
					09.260	MILE MARKER 9.0			
		CURBED			09.280				
		POSITIVE BARRIER			09.390				
		CURBED			09.410				
					09.470	TRAFFIC SIGNAL			
					09.470 CO220	ST MARTINS NECK RD			
		POSITIVE BARRIER			09.510				
					09.528	SPEED LIMIT 55 MPH			
		PAINTED			09.830				
		NONE (UNDIV)	FULL		09.940				
					09.940	BEGIN BRIDGE			
					10.260	MILE MARKER 10.0			
					10.430	SIGN: OCEAN CITY CORP LIMITS			
					10.660	IN CORP LMTS OCEAN CITY			
					10.660	STRUC #230021001 - ASSAWOMAN BAY			
					11.230	MILE MARKER 11.0			
					11.380	END BRIDGE			
					11.500	SPEED LIMIT 40 MPH			
		PAINTED			11.550		2	36I	
		POSITIVE BARRIER			11.580		3	36I	
					11.649		3	48I	
					11.690		3	36I	
					11.810	SPUR TO MD 528 - SP31			
					11.820	SPUR FR MD 528 - SP7			

*A,B = UNIMPROVED; C = GRADED & DRAINED; D,E = SOIL, GRAVEL, STONE; F,G = LOW TYPE BITUMINOUS
H,I = HIGH TYPE BITUMINOUS; J = CONCRETE; K = BRICK; L = BLOCK

HIGHWAY LOCATION REFERENCE

COUNTY: WORCESTER
DISTRICT: 1
DATE: 12/31/16

ROUTE NUMBER: MD 90 CONTINUED

INVENTORY DIRECTION: EAST
ROUTE NAME: OCEAN CITY EXPWY

STATE SYSTEM	FUNCTIONAL CLASS	MEDIAN TYPE	ACCESS CONTROL	NHS	MILEPOINT	MILEPOINT DESCRIPTION	MARKED LANES	SURFACE WIDTH/TYPE*	AADT
STATE PRIMARY	URB FRWY EXPWY	POSITIVE BARRIER	FULL	NHS	11.830 MD528	COASTAL HWY	3	36I	20,920
					11.830	TRAFFIC SIGNAL			
					11.830 MU9330	62ND ST (AHEAD)			

ROUTE NUMBER: MD 250A

INVENTORY DIRECTION: EAST
ROUTE NAME: OLD VIRGINIA RD

STATE SYSTEM	FUNCTIONAL CLASS	MEDIAN TYPE	ACCESS CONTROL	NHS	MILEPOINT	MILEPOINT DESCRIPTION	MARKED LANES	SURFACE WIDTH/TYPE*	AADT
STATE SECONDARY	RUR MAJ COLL	NONE (UNDIV)	NONE	NOT NHS	00.000		2	24I	3,074
					00.000 US 13BU	MARKET ST			
					00.000 CO263	OLD VIRGINIA RD (BACK)			
					00.000	TRAFFIC SIGNAL			
					00.010	SPUR FR US 13BU			
					00.010	SPUR TO US 13BU			
		CENTER TLA (UNDIV)			00.030				
					00.040		2	36I	
					00.050		2	24I	
		NONE (UNDIV)			00.110				
					00.150	SPUR FR US 13			
					00.150	SPUR TO US 13			
					00.180	OUT CORP LMTS POCOMOKE CITY			
					00.190	TRAFFIC SIGNAL			
					00.190 US113	WORCESTER HWY (AHEAD)			
					00.190 US 13	OCEAN HWY			

ROUTE NUMBER: MD 346

INVENTORY DIRECTION: EAST
ROUTE NAME: OLD OCEAN CITY BLVD

STATE SYSTEM	FUNCTIONAL CLASS	MEDIAN TYPE	ACCESS CONTROL	NHS	MILEPOINT	MILEPOINT DESCRIPTION	MARKED LANES	SURFACE WIDTH/TYPE*	AADT
STATE SECONDARY	RUR MINOR COLL	NONE (UNDIV)	NONE	NOT NHS	00.000		2	24I	2,590
					00.000	STRUC #220011001 - POCOMOKE RIVER			
					00.000	WICOMICO CO/L			

*A,B = UNIMPROVED; C = GRADED & DRAINED; D,E = SOIL, GRAVEL, STONE; F,G = LOW TYPE BITUMINOUS
H,I = HIGH TYPE BITUMINOUS; J = CONCRETE; K = BRICK; L = BLOCK

HIGHWAY LOCATION REFERENCE

COUNTY: WORCESTER
DISTRICT: 1
DATE: 12/31/16

ROUTE NUMBER: MD 346 CONTINUED
INVENTORY DIRECTION: EAST
ROUTE NAME: OLD OCEAN CITY BLVD

STATE SYSTEM	FUNCTIONAL CLASS	MEDIAN TYPE	ACCESS CONTROL	NHS	MILEPOINT	MILEPOINT DESCRIPTION	MARKED LANES	SURFACE WIDTH/TYPE*	AADT
STATE SECONDARY	RUR MINOR COLL	NONE (UNDIV)	NONE	NOT NHS	00.010	SIGN: WELCOME TO WORCESTER COUNTY	2	24I	2,590
					00.010	END BRIDGE			
					00.370 CO175	BELL RD			
					00.740	LONG RIDGE LA			
					00.930				1,225
					00.930	STOP SIGN			
					00.930 MD610	WHALEYVILLE RD			
					00.970	SPEED LIMIT 40 MPH			
					00.985	SIGN: BIKE ROUTE			
					01.280 CO248	SHEPPARDS CROSSING RD			
					01.280 CO341	DALE RD			
					01.310	DRAINAGE STRUC #230019X01			
					01.840	DRAINAGE STRUC #230020X01			
					01.980 CO177	HALL RD			
					02.022	SPEED LIMIT 50 MPH			
					02.400	DRAINAGE STRUC #230021X01			
					02.540	DRAINAGE STRUC #230022X01			
					03.240 CO246	CIRCLE RD			
					03.280	DRAINAGE STRUC #230109X01			
					04.070 CO251	PITTS RD			
					04.300		2	24J	
					04.300	BEGIN BRIDGE			
					04.330	STRUC #230025001			
					04.330 MD 90	OCEAN CITY EXPWY			
					04.350		2	24I	
					04.350	END BRIDGE			
					04.420 CO827	CAREY RD			
					04.710 CO250	ST MARTINS RD			
					05.015	STRUC #230023X01			
					05.040 CO178	LOGTOWN RD			
					05.080	SPUR FR LOGTOWN RD			
					05.620	SPUR FR US 50			
	RUR LOCAL				05.670				1,560

*A,B = UNIMPROVED; C = GRADED & DRAINED; D,E = SOIL, GRAVEL, STONE; F,G = LOW TYPE BITUMINOUS
H,I = HIGH TYPE BITUMINOUS; J = CONCRETE; K = BRICK; L = BLOCK

MARYLAND DEPARTMENT OF TRANSPORTATION
STATE HIGHWAY ADMINISTRATION
DATA SERVICES DIVISION

HIGHWAY LOCATION REFERENCE

COUNTY: WORCESTER
DISTRICT: 1
DATE: 12/31/16

ROUTE NUMBER: MD 346 CONTINUED
INVENTORY DIRECTION: EAST
ROUTE NAME: OLD OCEAN CITY BLVD

STATE SYSTEM	FUNCTIONAL CLASS	MEDIAN TYPE	ACCESS CONTROL	NHS	MILEPOINT	MILEPOINT DESCRIPTION	MARKED LANES	SURFACE WIDTH/TYPE*	AADT
STATE SECONDARY	RUR LOCAL	NONE (UNDIV)	NONE	NOT NHS	05.670 US 50	OCEAN GATEWAY	2	24I	1,560
					05.670	STOP SIGN			
					05.690		2	22I	
					05.690	SIGN: BIKE ROUTE			
					05.690	NO NAME			
					05.802	DRAINAGE STRUC #230010X01			
					05.912	MAKIN LN			
					06.027	DRAINAGE			
					06.220 OP416	TALL TIMBER RD			
	URB LOCAL				06.420				
					06.420 MD992F	CALEB RD			
					06.420	STOP SIGN			
					06.790	ELECTRIC SUBSTATION			
					07.470	IN CORP LMTS BERLIN			
					07.580		2	28I	
					07.600		2	22I	
					07.630	SPEED LIMIT 30 MPH			
					07.646 MU387	SUNLIGHT LA			
					07.650	SIGN: BERLIN			
					07.880 MD818	N MAIN ST			
					07.880	STOP SIGN			
					07.980	R/R #CR 531 870 S			
					08.040 CO401	GRAHAM AVE			
					08.135		2	24I	
					08.180		2	22I	
	URB MINOR ART				08.360		2	24I	
					08.360 MD377	WILLIAM ST			
		PAINTED			08.380				
		NONE (UNDIV)			08.390				
					08.420	SPUR TO US 113			
					08.450		2	22I	
					08.450	TRAFFIC SIGNAL			
					08.450 US113	WORCESTER HWY			

*A,B = UNIMPROVED; C = GRADED & DRAINED; D,E = SOIL, GRAVEL, STONE; F,G = LOW TYPE BITUMINOUS
H,I = HIGH TYPE BITUMINOUS; J = CONCRETE; K = BRICK; L = BLOCK

HIGHWAY LOCATION REFERENCE

COUNTY: WORCESTER
DISTRICT: 1
DATE: 12/31/16

ROUTE NUMBER: MD 346 CONTINUED
INVENTORY DIRECTION: EAST
ROUTE NAME: OLD OCEAN CITY BLVD

STATE SYSTEM	FUNCTIONAL CLASS	MEDIAN TYPE	ACCESS CONTROL	NHS	MILEPOINT	MILEPOINT DESCRIPTION	MARKED LANES	SURFACE WIDTH/TYPE*	AADT
STATE SECONDARY	URB MINOR ART	NONE (UNDIV)	NONE	NOT NHS	08.540	SPEED LIMIT 40 MPH	2	22I	1,560
		PAINTED			08.570		2	24I	
		NONE (UNDIV)			08.570 MU183	HEALTHWAY DR			
					08.630		2	22I	
					08.700	DRAINAGE STRUC #230025X01			
					08.980 CO362	BARRETT RD			
					08.995	CHURCH OF GOD OF PROPHECY			
					09.030		2	20I	
					09.070 CO362	BARRETT RD			
					09.127		2	22I	
					09.190		2	24I	
		PAINTED			09.220		2	54I	
					09.220	SPUR TO US 50			
		CURBED			09.230		2	40I	
					09.250		2	32I	
					09.250	SPUR FR US 50			
					09.260 US 50	OCEAN GATEWAY			
					09.260	STOP SIGN			

ROUTE NUMBER: MD 354
INVENTORY DIRECTION: NORTH
ROUTE NAME: WHITON RD

STATE SYSTEM	FUNCTIONAL CLASS	MEDIAN TYPE	ACCESS CONTROL	NHS	MILEPOINT	MILEPOINT DESCRIPTION	MARKED LANES	SURFACE WIDTH/TYPE*	AADT
STATE SECONDARY	RUR MAJ COLL	NONE (UNDIV)	NONE	NOT NHS	00.000		2	24I	1,083
					00.000 CO 28	NASSAWANGO RD (BACK)			
					00.000	STOP SIGN			
					00.000 MD 12	SNOW HILL RD			
					00.085	SPEED LIMIT 50 MPH			
					00.490 CO 19	DISHAROON RD			
					01.280	BLUEBIRD LA			
					01.460	DRAINAGE STRUC #230132X01			
					01.770 CO 27	SHELL RD			
					01.800	DRAINAGE CBC 20' X 30' X 4.5'			

*A,B = UNIMPROVED; C = GRADED & DRAINED; D,E = SOIL, GRAVEL, STONE; F,G = LOW TYPE BITUMINOUS
H,I = HIGH TYPE BITUMINOUS; J = CONCRETE; K = BRICK; L = BLOCK

HIGHWAY LOCATION REFERENCE

COUNTY: WORCESTER
DISTRICT: 1
DATE: 12/31/16

ROUTE NUMBER: MD 354 CONTINUED
INVENTORY DIRECTION: NORTH
ROUTE NAME: WHITON RD

STATE SYSTEM	FUNCTIONAL CLASS	MEDIAN TYPE	ACCESS CONTROL	NHS	MILEPOINT	MILEPOINT DESCRIPTION	MARKED LANES	SURFACE WIDTH/TYPE*	AADT
STATE SECONDARY	RUR MAJ COLL	NONE (UNDIV)	NONE	NOT NHS	02.050 CO 25	FOREST LANE RD	2	24I	1,083
					03.280	DRAINAGE 3-48" CMP			
					03.330 CO 26	PORTERS CROSSING RD			
					03.660				923
					03.660 CO 20	SHOCKLEY RD			
					04.130 CO 23	SAMUEL RD			
					05.480	DRAINAGE STRUC #230133X01			
					05.520 CO 18	LAWS RD			
					06.082	DRAINAGE 36" CMP			
					06.090 CO 22	MT ZION CHURCH RD			
					06.470	DRAINAGE 36" CP			
					06.960 CO 20	SHOCKLEY RD			
					07.120	STRUC #230011001 - TILGHMAN RACE			
					07.190 CO 21	DAVIS BRANCH RD			
					07.486	SIGN: WHITON			
					07.630	SIGN: WELCOME TO WICOMICO COUNTY			
					07.640	WICOMICO CO/L			
					07.640 CO 92	WHITON CROSSING RD			

ROUTE NUMBER: MD 359
INVENTORY DIRECTION: NORTH
ROUTE NAME: BYPASS RD

STATE SYSTEM	FUNCTIONAL CLASS	MEDIAN TYPE	ACCESS CONTROL	NHS	MILEPOINT	MILEPOINT DESCRIPTION	MARKED LANES	SURFACE WIDTH/TYPE*	AADT
STATE SECONDARY	RUR LOCAL	NONE (UNDIV)	NONE	NOT NHS	00.000		2	20I	300
					00.000	ROAD END			
					00.020	AMERICAN LEGION			
					00.030		2	22I	
					00.080 OP196	TAYLOR AVE			
					00.140 MD359B	AMERICAN LEGION DR			
					00.340	DRAINAGE STRUC #230129X01			
					00.520	DRAINAGE STRUC #230130X01			
					00.560	CHURCH OF GOD			
					00.680 CO 76	GROTON RD			

*A,B = UNIMPROVED; C = GRADED & DRAINED; D,E = SOIL, GRAVEL, STONE; F,G = LOW TYPE BITUMINOUS
H,I = HIGH TYPE BITUMINOUS; J = CONCRETE; K = BRICK; L = BLOCK

HIGHWAY LOCATION REFERENCE

COUNTY: WORCESTER
DISTRICT: 1
DATE: 12/31/16

ROUTE NUMBER: MD 359 CONTINUED
INVENTORY DIRECTION: NORTH
ROUTE NAME: BYPASS RD

STATE SYSTEM	FUNCTIONAL CLASS	MEDIAN TYPE	ACCESS CONTROL	NHS	MILEPOINT	MILEPOINT DESCRIPTION	MARKED LANES	SURFACE WIDTH/TYPE*	AADT
STATE SECONDARY	RUR LOCAL	NONE (UNDIV)	NONE	NOT NHS	00.680 CO311	CARTER RD	2	22I	300
					01.065	DRAINAGE STRUC #230131X01			
					01.080		2	24I	
					01.080	SPUR FR MD 756			
					01.090 MD756	OLD SNOW HILL RD			
					01.090	STOP SIGN			

ROUTE NUMBER: MD 359A
INVENTORY DIRECTION: NORTH
ROUTE NAME: OLDS RD

STATE SYSTEM	FUNCTIONAL CLASS	MEDIAN TYPE	ACCESS CONTROL	NHS	MILEPOINT	MILEPOINT DESCRIPTION	MARKED LANES	SURFACE WIDTH/TYPE*	AADT
STATE SECONDARY	RUR LOCAL	NONE (UNDIV)	NONE	NOT NHS	00.000		2	18I	99
					00.000	STOP SIGN			
					00.000 MD756	OLD SNOW HILL RD			
					00.090		2	16I	
					00.090	OLDS DR			
					00.140	ROAD END			

ROUTE NUMBER: MD 359B
INVENTORY DIRECTION: NORTH
ROUTE NAME: AMERICAN LEGION DR

STATE SYSTEM	FUNCTIONAL CLASS	MEDIAN TYPE	ACCESS CONTROL	NHS	MILEPOINT	MILEPOINT DESCRIPTION	MARKED LANES	SURFACE WIDTH/TYPE*	AADT
STATE SECONDARY	RUR LOCAL	NONE (UNDIV)	NONE	NOT NHS	00.000		2	22I	99
					00.000	STOP SIGN			
					00.000 MD359	BYPASS RD			
					00.060 US113	WORCESTER HWY			
					00.060	STOP SIGN			

ROUTE NUMBER: MD 364
INVENTORY DIRECTION: NORTH
ROUTE NAME: DIVIDING CREEK RD

STATE SYSTEM	FUNCTIONAL CLASS	MEDIAN TYPE	ACCESS CONTROL	NHS	MILEPOINT	MILEPOINT DESCRIPTION	MARKED LANES	SURFACE WIDTH/TYPE*	AADT
--------------	------------------	-------------	----------------	-----	-----------	-----------------------	--------------	---------------------	------

*A,B = UNIMPROVED; C = GRADED & DRAINED; D,E = SOIL, GRAVEL, STONE; F,G = LOW TYPE BITUMINOUS
H,I = HIGH TYPE BITUMINOUS; J = CONCRETE; K = BRICK; L = BLOCK

HIGHWAY LOCATION REFERENCE

COUNTY: WORCESTER
DISTRICT: 1
DATE: 12/31/16

ROUTE NUMBER: MD 364 CONTINUED
INVENTORY DIRECTION: NORTH
ROUTE NAME: DIVIDING CREEK RD

STATE SYSTEM	FUNCTIONAL CLASS	MEDIAN TYPE	ACCESS CONTROL	NHS	MILEPOINT	MILEPOINT DESCRIPTION	MARKED LANES	SURFACE WIDTH/TYPE*	AADT
STATE SECONDARY	RUR MAJ COLL	NONE (UNDIV)	NONE	NOT NHS	00.000		2	22J	1,042
					00.000	SOMERSET CO/L			
					00.000	STRUC #190010001 - DIVIDING CREEK			
					00.010		2	22I	
					00.010	END BRIDGE			
					00.010	SIGN: WORCESTER COUNTY			
					00.203	SPEED LIMIT 50 MPH			
					00.420	PEACOCK LANE			
					00.550 CO 41	FLEMING MILL RD			
					00.870 CO 42	MC MASTER RD SPUR			
					01.270 CO 39	WHITESBURG RD SPUR			
					01.270 CO346	MC MASTER RD SPUR			
					01.540 CO297	WHITESBURG RD			
					02.020 CO297	WHITESBURG RD			
					02.240 CO301	CELLAR HOUSE RD			
	RUR LOCAL				02.710				
					02.710 CO301	CELLAR HOUSE RD			
					02.720 CO 28	NASSAWANGO RD			
					02.720	SIGN: END STATE MAINTENANCE			

ROUTE NUMBER: MD 365
INVENTORY DIRECTION: EAST
ROUTE NAME: S BAY ST

STATE SYSTEM	FUNCTIONAL CLASS	MEDIAN TYPE	ACCESS CONTROL	NHS	MILEPOINT	MILEPOINT DESCRIPTION	MARKED LANES	SURFACE WIDTH/TYPE*	AADT
STATE SECONDARY	RUR MAJ COLL	NONE (UNDIV)	NONE	NOT NHS	00.000		2	22I	1,101
					00.000 MU260	PARK ROW			
					00.000 US113BU	E MARKET ST			
					00.000	STOP SIGN			
					00.030	CHRISTIAN CHURCH			
					00.050	SPEED LIMIT 25 MPH			
					00.060 MU380	WALNUT ST			
					00.130 MU161	E FEDERAL ST			
					00.220 MU230	E MARTIN ST			

*A,B = UNIMPROVED; C = GRADED & DRAINED; D,E = SOIL, GRAVEL, STONE; F,G = LOW TYPE BITUMINOUS
H,I = HIGH TYPE BITUMINOUS; J = CONCRETE; K = BRICK; L = BLOCK

HIGHWAY LOCATION REFERENCE

COUNTY: WORCESTER
DISTRICT: 1
DATE: 12/31/16

ROUTE NUMBER: MD 365 CONTINUED
INVENTORY DIRECTION: EAST
ROUTE NAME: S BAY ST

STATE SYSTEM	FUNCTIONAL CLASS	MEDIAN TYPE	ACCESS CONTROL	NHS	MILEPOINT	MILEPOINT DESCRIPTION	MARKED LANES	SURFACE WIDTH/TYPE*	AADT
STATE SECONDARY	RUR MAJ COLL	NONE (UNDIV)	NONE	NOT NHS	00.230	DRAINAGE STRUC #230104X01	2	22I	1,101
					00.240 MU360	TIMMONS ST			
					00.300	R/R #CR 531 843 V			
					00.370 MU 30	BELT ST			
					00.400	SPEED LIMIT 30 MPH			
					00.480	OUT CORP LMTS SNOW HILL			
					00.580	SIGN: SNOW HILL			
					00.680	SPEED LIMIT 40 MPH			
					00.710	WORCESTER COUNTY PARKS & REC			
					00.740 CO402	JOHN WALTER SMITH PARK RD			
					00.970 CO397	JOYNER RD			
					00.980	DRAINAGE STRUC #230105X01			
					01.000	SPUR FR US 113 SB			
					01.010	SPUR TO US 113 SB			
					01.025	STOP SIGN			
					01.025 US113	WORCESTER HWY (SB/L)			
					01.030	NO THRU ACCESS AT US 113 - USE J TURNS			
					01.030	DIRECTIONAL CROSSOVER			
					01.035 US113	WORCESTER HWY			
					01.035	STOP SIGN			
					01.050	SPUR FR US 113 NB			
					01.050	SPUR TO US 113 NB			
					01.120	STRUC #230012001 - PATTYS BRANCH			
					01.220	SPEED LIMIT 50 MPH			
					01.990 CO109	MCCABES CORNER RD			
					02.120	DRAINAGE STRUC #230106X01			
					02.280	HARMONY LA			
					02.480 CO116	MT WESLEY RD			
					02.500	RETREAT LA			
					02.620	EBENEZER UNITED METHODIST CEMETERY			
					02.720 CO116	MT WESLEY RD			
					02.720 CO111	SCOTLAND RD			
					03.200 CO117	DOUBLE BRIDGES RD			

NAME: PUBLIC LANDING
RD

*A,B = UNIMPROVED; C = GRADED & DRAINED; D,E = SOIL, GRAVEL, STONE; F,G = LOW TYPE BITUMINOUS
H,I = HIGH TYPE BITUMINOUS; J = CONCRETE; K = BRICK; L = BLOCK

HIGHWAY LOCATION REFERENCE

COUNTY: WORCESTER
DISTRICT: 1
DATE: 12/31/16

ROUTE NUMBER: MD 365 CONTINUED
INVENTORY DIRECTION: EAST
ROUTE NAME: PUBLIC LANDING RD

STATE SYSTEM	FUNCTIONAL CLASS	MEDIAN TYPE	ACCESS CONTROL	NHS	MILEPOINT	MILEPOINT DESCRIPTION	MARKED LANES	SURFACE WIDTH/TYPE*	AADT
STATE SECONDARY	RUR MAJ COLL	NONE (UNDIV)	NONE	NOT NHS	03.800	DRAINAGE STRUC #230107X01	2	22I	1,101
					04.350 CO110	SPENCE CHURCH RD			
	RUR MINOR COLL				04.710				522
					04.710 CO100	PAW PAW CREEK RD			
					04.710 CO317	TAYLOR RD			
					05.483	GRANDVIEW RD			
					05.980	SPEED LIMIT 30 MPH			
					06.100	SIGN: PUBLIC LANDING			
					06.180 CO104	OUTTEN RD			
					06.260 CO101	BAYSIDE RD			
					06.290	ENT TO PARKING LOT (AHEAD)			
					06.290 CO103	PUBLIC LANDING WHARF RD			

ROUTE NUMBER: MD 366
INVENTORY DIRECTION: EAST
ROUTE NAME: STOCKTON RD

STATE SYSTEM	FUNCTIONAL CLASS	MEDIAN TYPE	ACCESS CONTROL	NHS	MILEPOINT	MILEPOINT DESCRIPTION	MARKED LANES	SURFACE WIDTH/TYPE*	AADT
STATE SECONDARY	RUR MAJ COLL	NONE (UNDIV)	NONE	NOT NHS	00.000		2	30I	1,591
					00.000 US 13BU	MARKET ST			
					00.000	STOP SIGN			
					00.030		2	22I	
					00.080	OUT CORP LMTS POCOMOKE CITY			
					00.190	STOP SIGN			
					00.200 US 13	OCEAN HWY			
					00.200	STOP SIGN			
					00.210	IN CORP LMTS POCOMOKE CITY			
					00.270	SPEED LIMIT 40 MPH			
					00.310	DRAINAGE STRUC #230117X01			
					00.515	DRAINAGE STRUC #230118X01			
					00.660	ATHLETIC FIELD			
					00.700	ATHLETIC FIELD			
					00.750	NEWTON RECREATION AREA			
					00.830 CO310	BUCK HARBOR RD			

*A,B = UNIMPROVED; C = GRADED & DRAINED; D,E = SOIL, GRAVEL, STONE; F,G = LOW TYPE BITUMINOUS
H,I = HIGH TYPE BITUMINOUS; J = CONCRETE; K = BRICK; L = BLOCK

HIGHWAY LOCATION REFERENCE

COUNTY: WORCESTER
DISTRICT: 1
DATE: 12/31/16

ROUTE NUMBER: MD 366 CONTINUED
INVENTORY DIRECTION: EAST
ROUTE NAME: STOCKTON RD

STATE SYSTEM	FUNCTIONAL CLASS	MEDIAN TYPE	ACCESS CONTROL	NHS	MILEPOINT	MILEPOINT DESCRIPTION	MARKED LANES	SURFACE WIDTH/TYPE*	AADT
STATE SECONDARY	RUR MAJ COLL	NONE (UNDIV)	NONE	NOT NHS	00.830 CO 76	GROTON RD	2	22I	1,591
					00.940	OUT CORP LMTS POCOMOKE CITY			
					01.290	DRAINAGE 48" CMP			
					01.530	SPEED LIMIT 50 MPH			
					01.720	DRAINAGE STRUC #230119X01			
					01.810	DRAINAGE STRUC #230120X01			
					02.165	DRAINAGE STRUC #230121X01			
					02.420 CO309	REDDEN RD			
					02.930 CO 77	BOSTON RD			
					02.930 CO 81	BYRD RD			
					03.000	STRUC #230041001 - PILCHARD CREEK			
					03.313	GOODWILL BAPTIST CHURCH			
					03.410				993
					03.410 CO 80	LAMBERTSON RD			
					03.410 CO308	HOLLY SWAMP RD			
					03.690	DRAINAGE STRUC #230123X01			
					04.090 MD703	KLEJ GRANGE RD			
					05.500	DRAINAGE STRUC #230124X01			
					06.430	DRAINAGE STRUC #230122X01			
					06.900 CO 89	BIRD HILL RD			
					07.173	DRAINAGE STRUC #230125X01			
					07.382	DRAINAGE STRUC #230126X01			
					07.690 CO 79	LITTLE MILL RD			
					07.825	DRAINAGE STRUC #230127X01			
					07.870	SIGN: STOCKTON			
					07.900	SUB-STATION			
					07.900	SPEED LIMIT 30 MPH			
					07.945	HEAD START CENTER			
					07.980	STOCKTON NEIGHBORHOOD PARK			
					07.980	CEMETERY			
					08.020 CO433	HURSLEY RD			
					08.020	ST. PAUL EVANGELISTIC GTOD			
					08.030 CO792	ST PAULS RD			

*A,B = UNIMPROVED; C = GRADED & DRAINED; D,E = SOIL, GRAVEL, STONE; F,G = LOW TYPE BITUMINOUS
H,I = HIGH TYPE BITUMINOUS; J = CONCRETE; K = BRICK; L = BLOCK

HIGHWAY LOCATION REFERENCE

COUNTY: WORCESTER
DISTRICT: 1
DATE: 12/31/16

ROUTE NUMBER: MD 366 CONTINUED
INVENTORY DIRECTION: EAST
ROUTE NAME: STOCKTON RD

STATE SYSTEM	FUNCTIONAL CLASS	MEDIAN TYPE	ACCESS CONTROL	NHS	MILEPOINT	MILEPOINT DESCRIPTION	MARKED LANES	SURFACE WIDTH/TYPE*	AADT
STATE SECONDARY	RUR MAJ COLL	NONE (UNDIV)	NONE	NOT NHS	08.047 CO693	ST JOHNS RD	2	22I	993
					08.050 CO775	GRANT RD			
					08.060	SANDY HILL CEMETERY			
					08.160	SPEED LIMIT 25 MPH			
					08.200	STOCKTON MEMORY GARDENS, INC			
					08.200	HOLY CROSS CHURCH			
					08.200 OP 27	WESLEY RD			
					08.250	WESLEY U.M.C.			
					08.310 OP 26	TRAIN STATION RD			
					08.330 OP 29	NO NAME			
					08.340 OP 25	MADISON RD			
	RUR MINOR COLL				08.390				801
					08.390 MD 12	SNOW HILL RD			
					08.390	STOP SIGN			
					08.520	SPEED LIMIT 30 MPH			
					08.850	FREETOWN LA			
					09.060		2	20I	
					09.110	SIGN: STOCKTON			
					09.310 OP 4	TICKTOWN RD			
					09.460 CO 84	GREENBACKVILLE RD			
					09.460 OP 58	PORTERSVILLE RD			
					09.560	PORTERSVILLE CEMETERY			
					09.660 OP 58	PORTERSVILLE RD			
					09.750	SPEED LIMIT 50 MPH			
					10.107	E.A. VAUGHN WMA			
					11.170 OP464	GEORGE ISLAND PUBLIC LDG (AHEAD)			
					11.170	SIGN: END STATE MAINTENANCE			

ROUTE NUMBER: MD 367
INVENTORY DIRECTION: EAST
ROUTE NAME: BISHOPVILLE RD

STATE SYSTEM	FUNCTIONAL CLASS	MEDIAN TYPE	ACCESS CONTROL	NHS	MILEPOINT	MILEPOINT DESCRIPTION	MARKED LANES	SURFACE WIDTH/TYPE*	AADT
--------------	------------------	-------------	----------------	-----	-----------	-----------------------	--------------	---------------------	------

*A,B = UNIMPROVED; C = GRADED & DRAINED; D,E = SOIL, GRAVEL, STONE; F,G = LOW TYPE BITUMINOUS
H,I = HIGH TYPE BITUMINOUS; J = CONCRETE; K = BRICK; L = BLOCK

HIGHWAY LOCATION REFERENCE

COUNTY: WORCESTER
DISTRICT: 1
DATE: 12/31/16

ROUTE NUMBER: MD 367 CONTINUED
INVENTORY DIRECTION: EAST
ROUTE NAME: BISHOPVILLE RD

STATE SYSTEM	FUNCTIONAL CLASS	MEDIAN TYPE	ACCESS CONTROL	NHS	MILEPOINT	MILEPOINT DESCRIPTION	MARKED LANES	SURFACE WIDTH/TYPE*	AADT
STATE SECONDARY	RUR MINOR COLL	NONE (UNDIV)	NONE	NOT NHS	00.000		2	22I	4,585
					00.000	SIGN: BEGIN STATE MAINTENANCE			
					00.000 CO235	BISHOPVILLE RD (BACK)			
					00.026		2	24I	
					00.026	NO NAME			
	RUR MAJ COLL				00.090				
					00.090 US113	WORCESTER HWY			
					00.090	TRAFFIC SIGNAL			
					00.156		2	22I	
					00.250 CO234	OLD STAGE RD			
					00.360	DRAINAGE STRUC #230032X01			
					00.500	DRAINAGE STRUC #230033X01			
					01.050	DRAINAGE STRUC #230034X01			
					01.210	ST. JOHN A.M.E. CHURCH			
					01.256	SPEED LIMIT 40 MPH			
					01.483	DRAINAGE STRUC #230035X01			
					01.520	SPEED LIMIT 30 MPH			
					01.586	SIGN: BISHOPVILLE			
					01.630	BISHOPVILLE NEIGHBORHOOD PARK			
					01.730 CO335	HOTEL RD			
					01.730 CO216	JARVIS RD			
					01.790	STRUC #230013001 - BUNTINGS BRANCH			
					01.840				3,745
					01.840 MD368	ST MARTINS NECK RD			
					01.873	BISHOPVILLE POST OFFICE 21813			
					01.900 CO232	BANK ST			
					01.960 CO231	BISHOP ST			
					01.960	BISHOPVILLE V.F.D.			
					02.035	WILSON U.M.C.			
					02.130 MD568	HATCHERY RD			
					02.130 CO219	AMES RD			
					02.240	SPEED LIMIT 40 MPH			
					02.600 CO226	WEST LINE RD			

*A,B = UNIMPROVED; C = GRADED & DRAINED; D,E = SOIL, GRAVEL, STONE; F,G = LOW TYPE BITUMINOUS
H,I = HIGH TYPE BITUMINOUS; J = CONCRETE; K = BRICK; L = BLOCK

HIGHWAY LOCATION REFERENCE

COUNTY: WORCESTER
DISTRICT: 1
DATE: 12/31/16

ROUTE NUMBER: MD 367 CONTINUED

INVENTORY DIRECTION: EAST
ROUTE NAME: BISHOPVILLE RD

STATE SYSTEM	FUNCTIONAL CLASS	MEDIAN TYPE	ACCESS CONTROL	NHS	MILEPOINT	MILEPOINT DESCRIPTION	MARKED LANES	SURFACE WIDTH/TYPE*	AADT
STATE SECONDARY	RUR MAJ COLL	NONE (UNDIV)	NONE	NOT NHS	02.600	DELAWARE ST/L	2	22I	3,745

ROUTE NUMBER: MD 368

INVENTORY DIRECTION: NORTH
ROUTE NAME: ST MARTINS NECK RD

STATE SYSTEM	FUNCTIONAL CLASS	MEDIAN TYPE	ACCESS CONTROL	NHS	MILEPOINT	MILEPOINT DESCRIPTION	MARKED LANES	SURFACE WIDTH/TYPE*	AADT
STATE SECONDARY	RUR MINOR COLL	NONE (UNDIV)	NONE	NOT NHS	00.000		2	22I	2,201
					00.000	SIGN: BEGIN STATE MAINTENANCE			
					00.000 CO220	ST MARTINS NECK RD (BACK)			
					00.000	SPEED LIMIT 30 MPH			
					00.060 CO219	AMES RD			
					00.140	DRAINAGE CBC 18' X 22' X 1.5'			
					00.280	STOP SIGN			
					00.280 MD367	BISHOPVILLE RD			

ROUTE NUMBER: MD 371

INVENTORY DIRECTION: NORTH
ROUTE NAME: CEDAR HALL RD

STATE SYSTEM	FUNCTIONAL CLASS	MEDIAN TYPE	ACCESS CONTROL	NHS	MILEPOINT	MILEPOINT DESCRIPTION	MARKED LANES	SURFACE WIDTH/TYPE*	AADT
STATE SECONDARY	RUR LOCAL	NONE (UNDIV)	NONE	NOT NHS	00.000		2	22I	613
					00.000 CO 58	CEDARHALL WHARF RD			
					00.015	SIGN: BEGIN STATE MAINTENANCE			
					00.021	PITTS CREEK BAPTIST CHURCH			
	RUR MINOR COLL				00.070				
					00.070 CO304	COLONA RD			
					00.120	SPEED LIMIT 50 MPH			
					00.180 CO 59	HICKORY POINT RD			
					00.480 CO 60	VIA RD			
					01.060 CO 61	BISHOP RD			
					01.240 CO 54	NEW BRIDGE RD			
					01.540 CO 45	CYPRESS RD			
					02.400 CO 62	HILLMAN RD			

*A,B = UNIMPROVED; C = GRADED & DRAINED; D,E = SOIL, GRAVEL, STONE; F,G = LOW TYPE BITUMINOUS
H,I = HIGH TYPE BITUMINOUS; J = CONCRETE; K = BRICK; L = BLOCK

HIGHWAY LOCATION REFERENCE

COUNTY: WORCESTER
DISTRICT: 1
DATE: 12/31/16

ROUTE NUMBER: MD 371 CONTINUED
INVENTORY DIRECTION: NORTH
ROUTE NAME: CEDAR HALL RD

STATE SYSTEM	FUNCTIONAL CLASS	MEDIAN TYPE	ACCESS CONTROL	NHS	MILEPOINT	MILEPOINT DESCRIPTION	MARKED LANES	SURFACE WIDTH/TYPE*	AADT
STATE SECONDARY	RUR MINOR COLL	NONE (UNDIV)	NONE	NOT NHS	03.050	SPUR TO POCOMOKE BELTWAY	2	22I	613
					03.110 CO274	POCOMOKE BELTWAY			
					03.473	SPEED LIMIT 40 MPH			
					03.720 CO 53	DUN SWAMP RD			
					03.760	DRAINAGE 2-72" CP			
					03.930	SPEED LIMIT 30 MPH			
					04.060	SIGN: WELCOME TO POCOMOKE CITY			
					04.060 CO 49	MCMICHAEL AVE			
					04.070	IN CORP LMTS POCOMOKE CITY			
					04.120	SPUR TO MCMICHAEL AVE			
					04.195	DRAINAGE STRUC #230116X01			
					04.235		2	24I	
					04.260	SIGN: END STATE MAINTENANCE			
					04.270 MU510	SECOND ST (AHEAD)			
					04.270 MU 80	BROAD ST			

ROUTE NUMBER: MD 374
INVENTORY DIRECTION: EAST
ROUTE NAME: LIBERTYTOWN RD

STATE SYSTEM	FUNCTIONAL CLASS	MEDIAN TYPE	ACCESS CONTROL	NHS	MILEPOINT	MILEPOINT DESCRIPTION	MARKED LANES	SURFACE WIDTH/TYPE*	AADT
STATE SECONDARY	RUR MAJ COLL	NONE (UNDIV)	NONE	NOT NHS	00.000		2	24J	1,061
					00.000	STRUC #230017001 - POCOMOKE RIVER			
					00.000	WICOMICO CO/L			
					00.010		2	24I	
					00.010	END BRIDGE			
					00.020	SIGN: WORCESTER COUNTY			
					00.108	SPEED LIMIT 50 MPH			
					00.570 CO105	SANDYFIELD RD			
					00.940 OP441	LEE RD			
					01.160		2	22I	
					01.390	DRAINAGE 60" CMP			
					01.790 CO131	NINE PIN BRANCH RD			
					02.370	DRAINAGE STRUC #230135X01			

*A,B = UNIMPROVED; C = GRADED & DRAINED; D,E = SOIL, GRAVEL, STONE; F,G = LOW TYPE BITUMINOUS
H,I = HIGH TYPE BITUMINOUS; J = CONCRETE; K = BRICK; L = BLOCK

HIGHWAY LOCATION REFERENCE

COUNTY: WORCESTER
DISTRICT: 1
DATE: 12/31/16

ROUTE NUMBER: MD 374 CONTINUED
INVENTORY DIRECTION: EAST
ROUTE NAME: LIBERTYTOWN RD

STATE SYSTEM	FUNCTIONAL CLASS	MEDIAN TYPE	ACCESS CONTROL	NHS	MILEPOINT	MILEPOINT DESCRIPTION	MARKED LANES	SURFACE WIDTH/TYPE*	AADT
STATE SECONDARY	RUR MAJ COLL	NONE (UNDIV)	NONE	NOT NHS	03.410	SIGN: LIBERTYTOWN	2	22I	1,061
					03.630 CO321	IRONSHIRE STATION RD			
					03.630 CO322	PURNELL CROSSING RD			
					03.850	DRAINAGE STRUC #230136X01			
					04.010	STRUC #230014001 - LIBERTYTOWN BRANCH			
					04.680 CO135	TIMMONSTOWN RD			
					04.830				2,272
					04.830 CO146	CEDAR LANE RD			
					05.449	DRAINAGE STRUC #230137X01			
					05.980 CO165	NARROW BRANCH RD			
					06.840		2	32I	
					06.850		2	22I	
					07.540	POMPANO LA			
					07.900	SPEED LIMIT 30 MPH			
					07.960				
					07.960	SIGN: BERLIN			
					07.960	IN CORP LMITS BERLIN			
					08.085 MU388	PROSPECT DR			
					08.120 MU 15	ANN DR			
					08.210 MU110	ESHAM AVE			
					08.263 MU 72	BUTTERCUP CT			
					08.420 MU184	HENRYS MILL DR			
					08.470 MU370	WASHINGTON ST			
					08.480 MU180	HARRISON AVE			
					08.500		2	20I	
					08.500	R/R #CR 531 865 V			
					08.580 MU380	WEST ST			
					08.610 MD375	COMMERCE ST			
					08.610	BERLIN POST OFFICE 21811			
					08.670 MU140	GAY ST			
					08.680		2	26I	
					08.700 MD818	N MAIN ST			
					08.700	STOP SIGN			

NAME: BROAD ST
URB MINOR ART

*A,B = UNIMPROVED; C = GRADED & DRAINED; D,E = SOIL, GRAVEL, STONE; F,G = LOW TYPE BITUMINOUS
H,I = HIGH TYPE BITUMINOUS; J = CONCRETE; K = BRICK; L = BLOCK

MARYLAND DEPARTMENT OF TRANSPORTATION
STATE HIGHWAY ADMINISTRATION
DATA SERVICES DIVISION

HIGHWAY LOCATION REFERENCE

COUNTY: WORCESTER
DISTRICT: 1
DATE: 12/31/16

ROUTE NUMBER: MD 375
INVENTORY DIRECTION: NORTH
ROUTE NAME: COMMERCE ST

STATE SYSTEM	FUNCTIONAL CLASS	MEDIAN TYPE	ACCESS CONTROL	NHS	MILEPOINT	MILEPOINT DESCRIPTION	MARKED LANES	SURFACE WIDTH/TYPE*	AADT
STATE SECONDARY	URB LOCAL	NONE (UNDIV)	NONE	NOT NHS	00.000		1	22I	1,487
					00.000 MU250	PITTS ST (BACK)			
					00.000 MD818	N MAIN ST			
					00.060 MD374	BROAD ST			
					00.060	STOP SIGN			

ROUTE NUMBER: MD 376
INVENTORY DIRECTION: EAST
ROUTE NAME: BAY ST

STATE SYSTEM	FUNCTIONAL CLASS	MEDIAN TYPE	ACCESS CONTROL	NHS	MILEPOINT	MILEPOINT DESCRIPTION	MARKED LANES	SURFACE WIDTH/TYPE*	AADT
STATE SECONDARY	URB MINOR ART	NONE (UNDIV)	NONE	NOT NHS	00.000		2	30I	4,910
					00.000 MD818	S MAIN ST			
					00.000 MU190	JEFFERSON ST (BACK)			
					00.000	STOP SIGN			
					00.010		2	24I	
					00.010 MD377	WILLIAM ST			
					00.020	CITY HALL			
					00.075	SPEED LIMIT 30 MPH			
					00.120 MU 90	CHURCH ST			
					00.160 MU250	PITTS ST			
					00.210 MU 31	BRANCH ST			
					00.420	TRAFFIC SIGNAL			
					00.420 US113	WORCESTER HWY			
					00.460 MU100	DECATUR ST			
					00.480 MU120	FLOWER ST			
					00.520		2	22I	
					00.830	OUT CORP LMTS BERLIN			
					00.830	STRUC #230039001 - HUDSON BRANCH			
					00.840 MU 25	BOTTLE BRANCH RD			
					00.870	SIGN: WELCOME TO BERLIN			
					00.940	SPEED LIMIT 40 MPH			
					00.970 CO762	KITTS BRANCH RD			

NAME: ASSATEAGUE RD

*A,B = UNIMPROVED; C = GRADED & DRAINED; D,E = SOIL, GRAVEL, STONE; F,G = LOW TYPE BITUMINOUS
H,I = HIGH TYPE BITUMINOUS; J = CONCRETE; K = BRICK; L = BLOCK

HIGHWAY LOCATION REFERENCE

COUNTY: WORCESTER
DISTRICT: 1
DATE: 12/31/16

ROUTE NUMBER: MD 376 **CONTINUED**
INVENTORY DIRECTION: EAST
ROUTE NAME: ASSATEAGUE RD

STATE SYSTEM	FUNCTIONAL CLASS	MEDIAN TYPE	ACCESS CONTROL	NHS	MILEPOINT	MILEPOINT DESCRIPTION	MARKED LANES	SURFACE WIDTH/TYPE*	AADT
STATE SECONDARY	URB MINOR ART	NONE (UNDIV)	NONE	NOT NHS	01.185	EVERGREEN CEMETERY	2	22I	4,910
					01.238	ST PAULS METHODIST CEMETERY			
					01.670				5,460
					01.670 CO140	HARRISON RD			
					01.720	SPEED LIMIT 50 MPH			
					01.740	STRUC #230019001 - TRAPPE CREEK			
	URB COLL				01.750				
					01.750 CO154	SINEPUXENT RD			
	RUR MAJ COLL				01.840				
					02.130	DRAINAGE STRUC #230103X01			
					02.300 CO746	PHEASANT DR			
					02.510 CO708	HUNTING HOUND RD			
					02.860 CO682	SADDLECREEK DR			
					03.260 CO148	BURBAGE RD			
					03.750	GREY FOX LA			
					03.840	BEGIN BRIDGE			
					03.850	STRUC #230015001 - AYRES CREEK			
					03.860	END BRIDGE			
					04.200	RACCOON LA			
					04.530	SPUR FR MD 611			
					04.540	SPUR TO MD 611			
					04.560 MD611	STEPHEN DECATUR HWY			
					04.560	STOP SIGN			

ROUTE NUMBER: MD 377
INVENTORY DIRECTION: NORTH
ROUTE NAME: WILLIAM ST

STATE SYSTEM	FUNCTIONAL CLASS	MEDIAN TYPE	ACCESS CONTROL	NHS	MILEPOINT	MILEPOINT DESCRIPTION	MARKED LANES	SURFACE WIDTH/TYPE*	AADT
STATE SECONDARY	URB MINOR ART	NONE (UNDIV)	NONE	NOT NHS	00.000		2	24I	2,821
					00.000	STOP SIGN			
					00.000 MD376	BAY ST			
					00.010	BERLIN POLICE DEPT			
					00.040 MU250	PITTS ST			

*A,B = UNIMPROVED; C = GRADED & DRAINED; D,E = SOIL, GRAVEL, STONE; F,G = LOW TYPE BITUMINOUS
H,I = HIGH TYPE BITUMINOUS; J = CONCRETE; K = BRICK; L = BLOCK

HIGHWAY LOCATION REFERENCE

COUNTY: WORCESTER
DISTRICT: 1
DATE: 12/31/16

ROUTE NUMBER: MD 377 **CONTINUED**
INVENTORY DIRECTION: NORTH
ROUTE NAME: WILLIAM ST

STATE SYSTEM	FUNCTIONAL CLASS	MEDIAN TYPE	ACCESS CONTROL	NHS	MILEPOINT	MILEPOINT DESCRIPTION	MARKED LANES	SURFACE WIDTH/TYPE*	AADT
STATE SECONDARY	URB MINOR ART	NONE (UNDIV)	NONE	NOT NHS	00.040	STOP SIGN	2	24I	2,821
					00.100 MU360	VINE ST			
					00.120	SPEED LIMIT 30 MPH			
					00.180 MU260	POWELLTON AVE			
					00.276 MU386	WALNUT HILL DR			
					00.358	JAMESTOWNE PLACE			
					00.400 MU 80	CEDAR AVE			
					00.480 MU130	FRANKLIN AVE			
					00.560 MU160	GRAHAM AVE			
					00.650	BERLIN FIRST BAPTIST CHURCH			
					00.780	STOP SIGN			
					00.780 MD346	OLD OCEAN CITY BLVD			

ROUTE NUMBER: MD 378
INVENTORY DIRECTION: NORTH
ROUTE NAME: BALTIMORE AVE

STATE SYSTEM	FUNCTIONAL CLASS	MEDIAN TYPE	ACCESS CONTROL	NHS	MILEPOINT	MILEPOINT DESCRIPTION	MARKED LANES	SURFACE WIDTH/TYPE*	AADT
STATE SECONDARY	URB MINOR ART	NONE (UNDIV)	NONE	NOT NHS	00.000		3	34I	17,902
					00.000 MU 70	S BALTIMORE AVE (BACK)			
					00.000 MD528	S 1ST ST			
					00.000 MU9015	S 1ST ST			
					00.020	SPEED LIMIT 25 MPH			
					00.060 MU310	S DIVISION ST			
					00.060	TRAFFIC SIGNAL			
					00.120 MU1020	WORCESTER ST			
					00.160 MU940	WICOMICO ST			
					00.210	TRAFFIC SIGNAL			
					00.210 MU760	SOMERSET ST			
					00.260 MU330	DORCHESTER ST			
					00.300 MU850	TALBOT ST			
					00.350 MU200	CAROLINE ST #2			
	URB COLL				00.390				
					00.390 US 50	N DIVISION ST			

*A,B = UNIMPROVED; C = GRADED & DRAINED; D,E = SOIL, GRAVEL, STONE; F,G = LOW TYPE BITUMINOUS
H,I = HIGH TYPE BITUMINOUS; J = CONCRETE; K = BRICK; L = BLOCK

HIGHWAY LOCATION REFERENCE

COUNTY: WORCESTER
DISTRICT: 1
DATE: 12/31/16

ROUTE NUMBER: MD 378 CONTINUED
INVENTORY DIRECTION: NORTH
ROUTE NAME: BALTIMORE AVE

STATE SYSTEM	FUNCTIONAL CLASS	MEDIAN TYPE	ACCESS CONTROL	NHS	MILEPOINT	MILEPOINT DESCRIPTION	MARKED LANES	SURFACE WIDTH/TYPE*	AADT
STATE SECONDARY	URB COLL	NONE (UNDIV)	NONE	NOT NHS	00.390 MU290	N DIVISION ST	3	34I	17,902
					00.390	TRAFFIC SIGNAL			
					00.455	SPEED LIMIT 25 MPH			
					00.470 MU9010	1ST ST			
					00.470 MD378A	1ST ST			
					00.520	SIGN: BIKE ROUTE			
					00.540 MU9020	2ND ST			
					00.540	TRAFFIC SIGNAL			
					00.610	TRAFFIC SIGNAL			
					00.610 MU9030	3RD ST			
					00.620	ST. PAUL EPISCOPAL BY THE OCEAN CHURCH			
					00.620	OCEAN CITY TOWN HALL			
					00.660	ATLANTIC METHODIST CHURCH			
					00.680 MU9035	4TH ST			
					00.690	SPEED LIMIT 30 MPH			
					00.750 MU9040	5TH ST			
					00.820 MU9045	6TH ST			
					00.890	TRAFFIC SIGNAL			
					00.890 MU9050	7TH ST			
					00.920 MU820	SURF AVE			
					00.950		2	24I	
					00.950 MU9055	8TH ST			
					00.950	TRAFFIC SIGNAL			
					01.020 MD378B	9TH ST			
					01.020	TRAFFIC SIGNAL			
					01.020 MU9060	9TH ST			
					01.090 MU9065	10TH ST			
					01.140 MU9070	11TH ST			
					01.190 MU9075	12TH ST			
					01.190	TRAFFIC SIGNAL			
					01.250 MU1015	WOOD LA			
					01.280 MU9081	13TH ST			
					01.350	TRAFFIC SIGNAL			

*A,B = UNIMPROVED; C = GRADED & DRAINED; D,E = SOIL, GRAVEL, STONE; F,G = LOW TYPE BITUMINOUS
H,I = HIGH TYPE BITUMINOUS; J = CONCRETE; K = BRICK; L = BLOCK

HIGHWAY LOCATION REFERENCE

COUNTY: WORCESTER
DISTRICT: 1
DATE: 12/31/16

ROUTE NUMBER: MD 378 CONTINUED
INVENTORY DIRECTION: NORTH
ROUTE NAME: BALTIMORE AVE

STATE SYSTEM	FUNCTIONAL CLASS	MEDIAN TYPE	ACCESS CONTROL	NHS	MILEPOINT	MILEPOINT DESCRIPTION	MARKED LANES	SURFACE WIDTH/TYPE*	AADT
STATE SECONDARY	URB COLL	NONE (UNDIV)	NONE	NOT NHS	01.350 MU9086	14TH ST	2	24I	17,902
					01.405	SPUR TO BALTIMORE AVE #2			
NAME: 15TH ST					01.420 MU9095	15TH ST #2			
					01.420 MU 60	BALTIMORE AVE #2			
					01.435		1	12I	
					01.460 MU980	WILMINGTON LA			
					01.480		1	22I	
					01.480	SPUR TO MD 528			
					01.490 MU9090	15TH ST (AHEAD)			
					01.490	TRAFFIC SIGNAL			
					01.490 MD528	PHILADELPHIA AVE			

ROUTE NUMBER: MD 378A
INVENTORY DIRECTION: WEST
ROUTE NAME: 1ST ST

STATE SYSTEM	FUNCTIONAL CLASS	MEDIAN TYPE	ACCESS CONTROL	NHS	MILEPOINT	MILEPOINT DESCRIPTION	MARKED LANES	SURFACE WIDTH/TYPE*	AADT
STATE SECONDARY	URB COLL	NONE (UNDIV)	NONE	NOT NHS	00.000		2	24I	4,433
					00.000 MD378	BALTIMORE AVE			
					00.000 MU9010	1ST ST (BACK)			
					00.040		1	12I	
					00.040 MU990	WILMINGTON LA #2			
					00.070 MU9010	1ST ST (AHEAD)			
					00.070	TRAFFIC SIGNAL			
					00.070 MD528	PHILADELPHIA AVE			

ROUTE NUMBER: MD 378B
INVENTORY DIRECTION: WEST
ROUTE NAME: 9TH ST

STATE SYSTEM	FUNCTIONAL CLASS	MEDIAN TYPE	ACCESS CONTROL	NHS	MILEPOINT	MILEPOINT DESCRIPTION	MARKED LANES	SURFACE WIDTH/TYPE*	AADT
STATE SECONDARY	URB MIN COLL	NONE (UNDIV)	NONE	NOT NHS	00.000		2	24I	7,092
					00.000 MU9060	9TH ST (BACK)			
					00.000 MD378	BALTIMORE AVE			

*A,B = UNIMPROVED; C = GRADED & DRAINED; D,E = SOIL, GRAVEL, STONE; F,G = LOW TYPE BITUMINOUS
H,I = HIGH TYPE BITUMINOUS; J = CONCRETE; K = BRICK; L = BLOCK

HIGHWAY LOCATION REFERENCE

COUNTY: WORCESTER
DISTRICT: 1
DATE: 12/31/16

ROUTE NUMBER: MD 378B CONTINUED
INVENTORY DIRECTION: WEST
ROUTE NAME: 9TH ST

STATE SYSTEM	FUNCTIONAL CLASS	MEDIAN TYPE	ACCESS CONTROL	NHS	MILEPOINT	MILEPOINT DESCRIPTION	MARKED LANES	SURFACE WIDTH/TYPE*	AADT
STATE SECONDARY	URB MIN COLL	NONE (UNDIV)	NONE	NOT NHS	00.000	TRAFFIC SIGNAL	2	24I	7,092
					00.030 MU980	WILMINGTON LA			
					00.040		1	12I	
					00.070 MD528	PHILADELPHIA AVE			
					00.070 MU9060	9TH ST (AHEAD)			

ROUTE NUMBER: MD 452
INVENTORY DIRECTION: NORTH
ROUTE NAME: FRIENDSHIP RD

STATE SYSTEM	FUNCTIONAL CLASS	MEDIAN TYPE	ACCESS CONTROL	NHS	MILEPOINT	MILEPOINT DESCRIPTION	MARKED LANES	SURFACE WIDTH/TYPE*	AADT
STATE SECONDARY	URB COLL	NONE (UNDIV)	NONE	NOT NHS	00.000		2	24I	1,422
					00.000 MU305	SEAHAWK RD (BACK)			
					00.000	TRAFFIC SIGNAL			
					00.000 US 50	OCEAN GATEWAY			
					00.010	SPUR TO US 50			
					00.010	SPUR FR US 50			
					00.020 MD707B	GREYS CORNER RD			
					00.090	SPEED LIMIT 30 MPH			
	RUR MINOR COLL				00.370				
					00.370 CO213	GRIFFIN RD			
					00.430	SPEED LIMIT 50 MPH			
					00.680	DRAINAGE STRUC #230100X01			
					00.930 CO210	GEORGETOWN RD			
					00.930 CO334	CATHELL RD			
					01.300	SPUR TO CASH RD			
					01.330 CO212	CASH RD			
					01.510	FRIENDSHIP UNITED METHODIST CHURCH			
					01.640	STOP SIGN			
					01.640 MD575	WORCESTER HWY			

*A,B = UNIMPROVED; C = GRADED & DRAINED; D,E = SOIL, GRAVEL, STONE; F,G = LOW TYPE BITUMINOUS
H,I = HIGH TYPE BITUMINOUS; J = CONCRETE; K = BRICK; L = BLOCK

HIGHWAY LOCATION REFERENCE

COUNTY: WORCESTER
DISTRICT: 1
DATE: 12/31/16

ROUTE NUMBER: MD 528
INVENTORY DIRECTION: SOUTH
ROUTE NAME: COASTAL HWY

STATE SYSTEM	FUNCTIONAL CLASS	MEDIAN TYPE	ACCESS CONTROL	NHS	MILEPOINT	MILEPOINT DESCRIPTION	MARKED LANES	SURFACE WIDTH/TYPE*	AADT
STATE SECONDARY	URB OPA	CURBED	NONE	NHS	00.000		5	66I	23,982
					00.000 MU9646	146TH ST			
					00.000 MU9645	146TH ST			
					00.000	DELAWARE ST/L			
					00.010		6	73I	
					00.040		6	66I	
					00.040	SPEED LIMIT 40 MPH			
					00.060 MU9640	145TH ST			
					00.060 MU9641	145TH ST			
					00.070	DIRECTIONAL CROSSOVER			
					00.100	SIGN: WELCOME TO OCEAN CITY			
					00.130 MU9636	144TH ST			
					00.130 MU9635	144TH ST			
					00.190	EMERGENCY CROSSOVER			
					00.200 MU9630	143RD ST			
					00.200 MU9631	143RD ST			
					00.240 MU8142	142ND 1/2 ST ALLEY			
					00.270 MU9625	142ND ST			
					00.270	TRAFFIC SIGNAL			
					00.340 MU9620	141ST ST			
					00.340 MU9621	141ST ST			
					00.420 MU9616	140TH ST			
					00.420 MU9615	140TH ST			
					00.450 MU8154	ACCESS ALLEY			
					00.490	TRAFFIC SIGNAL			
					00.490 MU9610	139TH ST			
					00.560 MU9605	138TH ST			
					00.560 MU9606	138TH ST			
					00.620 MU9600	137TH ST			
					00.620 MU9601	137TH ST			
					00.630	CROSSOVER			
					00.690 MU9595	136TH ST			
					00.690	TRAFFIC SIGNAL			

*A,B = UNIMPROVED; C = GRADED & DRAINED; D,E = SOIL, GRAVEL, STONE; F,G = LOW TYPE BITUMINOUS
H,I = HIGH TYPE BITUMINOUS; J = CONCRETE; K = BRICK; L = BLOCK

HIGHWAY LOCATION REFERENCE

COUNTY: WORCESTER
DISTRICT: 1
DATE: 12/31/16

ROUTE NUMBER: MD 528 CONTINUED
INVENTORY DIRECTION: SOUTH
ROUTE NAME: COASTAL HWY

STATE SYSTEM	FUNCTIONAL CLASS	MEDIAN TYPE	ACCESS CONTROL	NHS	MILEPOINT	MILEPOINT DESCRIPTION	MARKED LANES	SURFACE WIDTH/TYPE*	AADT
STATE SECONDARY	URB OPA	CURBED	NONE	NHS	00.720	SAND DOLLAR LN	6	66I	23,982
					00.730	RAVENS WAY			
					00.760 MU9590	135TH ST			
					00.760 MU9591	135TH ST			
					00.790	BEA LA			
					00.800	DENNY LA			
					00.830 MU9585	134TH ST			
					00.830 MU9586	134TH ST			
					00.840	CROSSOVER			
					00.850	MARINE CIRCLE			
					00.880	MARINE CIRCLE			
					00.900 MU9580	133RD ST			
					00.900	TRAFFIC SIGNAL			
					00.970 MU9576	132ND ST			
					00.970 MU9575	132ND ST			
					01.040 MU9570	131ST ST			
					01.040 MU9571	131ST ST			
					01.040	DIRECTIONAL CROSSOVER			
					01.120 MU9565	130TH ST			
					01.120	TRAFFIC SIGNAL			
					01.130	CROSSOVER			
					01.130	OCEAN CITY V.F.D. STATION #4			
					01.200 MU9560	129TH ST			
					01.230	DIRECTIONAL CROSSOVER			
					01.260	CROSSOVER			
					01.270 MU9555	128TH ST			
					01.330 MU9550	127TH ST			
					01.330	TRAFFIC SIGNAL			
					01.400 MU9545	126TH ST			
					01.400	NORTHSIDE MALL SHOPPING CENTER			
					01.470 MU9541	125TH ST			
					01.470 MU9540	125TH ST			
					01.540 MU9535	124TH ST			

*A,B = UNIMPROVED; C = GRADED & DRAINED; D,E = SOIL, GRAVEL, STONE; F,G = LOW TYPE BITUMINOUS
H,I = HIGH TYPE BITUMINOUS; J = CONCRETE; K = BRICK; L = BLOCK

HIGHWAY LOCATION REFERENCE

COUNTY: WORCESTER
DISTRICT: 1
DATE: 12/31/16

ROUTE NUMBER: MD 528 CONTINUED
INVENTORY DIRECTION: SOUTH
ROUTE NAME: COASTAL HWY

STATE SYSTEM	FUNCTIONAL CLASS	MEDIAN TYPE	ACCESS CONTROL	NHS	MILEPOINT	MILEPOINT DESCRIPTION	MARKED LANES	SURFACE WIDTH/TYPE*	AADT
STATE SECONDARY	URB OPA	CURBED	NONE	NHS	01.550	CROSSOVER	6	66I	23,982
					01.610 MU9530	123RD ST			
					01.610	TRAFFIC SIGNAL			
					01.680 MU9525	122ND ST			
					01.720 MU364	GEORGIA AVE			
					01.760 MU9520	121ST ST			
					01.830	TRAFFIC SIGNAL			
					01.830 MU365	120TH ST			
					01.890 MU9510	119TH ST			
					01.960	CROSSOVER			
					01.960	TRAFFIC SIGNAL			
					01.960 MU9505	118TH ST			
					02.030 MU500	NEWPORT BAY RD			
					02.040	EMERGENCY CROSSOVER			
					02.090 MU410	JAMESTOWN RD			
					02.090	TRAFFIC SIGNAL			
					02.090	CROSSOVER			
					02.150	ENT TO GOLD COAST MALL			
					02.150	CROSSOVER			
					02.150	TRAFFIC SIGNAL			
					02.190	CROSSOVER			
					02.190	TRAFFIC SIGNAL			
					02.190	ENT TO GOLD COAST MALL			
					02.280 MU9500	112TH ST			
					02.340 MU210	CHANNEL BUOY RD			
					02.340	CROSSOVER			
					02.340	TRAFFIC SIGNAL			
					02.400 MU540	OLD WHARF RD			
					02.400	CROSSOVER			
					02.460	CROSSOVER			
					02.460 MU1010	WINTER HARBOR DR			
					02.520	TRAFFIC SIGNAL			
					02.520 MU530	OLD LANDING RD			

*A,B = UNIMPROVED; C = GRADED & DRAINED; D,E = SOIL, GRAVEL, STONE; F,G = LOW TYPE BITUMINOUS
H,I = HIGH TYPE BITUMINOUS; J = CONCRETE; K = BRICK; L = BLOCK

HIGHWAY LOCATION REFERENCE

COUNTY: WORCESTER
DISTRICT: 1
DATE: 12/31/16

ROUTE NUMBER: MD 528 CONTINUED
INVENTORY DIRECTION: SOUTH
ROUTE NAME: COASTAL HWY

STATE SYSTEM	FUNCTIONAL CLASS	MEDIAN TYPE	ACCESS CONTROL	NHS	MILEPOINT	MILEPOINT DESCRIPTION	MARKED LANES	SURFACE WIDTH/TYPE*	AADT
STATE SECONDARY	URB OPA	CURBED	NONE	NHS	02.520	CROSSOVER	6	66I	23,982
					02.560	ST PETERS LUTHERAN CHURCH			
					02.590	ENT TO HOTEL PARKING/PED XING			
					02.590	TRAFFIC SIGNAL			
					02.685	CHURCH OF THE HOLY SPIRIT EPISCOPAL			
					02.730 MU9495	100TH ST			
					02.730	CROSSOVER			
					02.730	TRAFFIC SIGNAL			
					02.750	ST LUKES CATHOLIC CHURCH			
					02.780	CROSSOVER			
					02.780 MU9499	99TH ST			
					02.970				49,142
					02.970 MU9490	94TH ST			
					02.970	TRAFFIC SIGNAL			
					03.010	CROSSOVER			
					03.010 MU9485	93RD ST			
					03.050 MU 10	ARCTIC AVE			
					03.050 MU9480	92ND ST			
					03.110 MU9475	91ST ST			
					03.160 MU9470	90TH ST			
					03.170 MU560	PACIFIC AVE			
					03.170	CROSSOVER			
					03.170	TRAFFIC SIGNAL			
					03.200 MU9465	89TH ST			
					03.200	ST. GEORGE GREEK ORTHODOX CHURCH			
					03.240 MU9460	88TH ST			
					03.290 MU120	BERING RD			
					03.290 MU9455	87TH ST			
					03.330	CROSSOVER			
					03.350 MU9450	86TH ST			
					03.350 MU9451	86TH ST			
					03.390	TRAFFIC SIGNAL			
					03.390 MU9445	85TH ST			

*A,B = UNIMPROVED; C = GRADED & DRAINED; D,E = SOIL, GRAVEL, STONE; F,G = LOW TYPE BITUMINOUS
H,I = HIGH TYPE BITUMINOUS; J = CONCRETE; K = BRICK; L = BLOCK

HIGHWAY LOCATION REFERENCE

COUNTY: WORCESTER
DISTRICT: 1
DATE: 12/31/16

ROUTE NUMBER: MD 528 CONTINUED
INVENTORY DIRECTION: SOUTH
ROUTE NAME: COASTAL HWY

STATE SYSTEM	FUNCTIONAL CLASS	MEDIAN TYPE	ACCESS CONTROL	NHS	MILEPOINT	MILEPOINT DESCRIPTION	MARKED LANES	SURFACE WIDTH/TYPE*	AADT
STATE SECONDARY	URB OPA	CURBED	NONE	NHS	03.440	CROSSOVER	6	66I	49,142
					03.440 MU9440	84TH ST			
					03.490 MU9436	83RD ST			
					03.490 MU9435	83RD ST			
					03.550 MU9430	82ND ST			
					03.550 MU9431	82ND ST			
					03.610	TRAFFIC SIGNAL			
					03.610 MU9425	81ST ST			
					03.660	CROSSOVER			
					03.670 MU9421	80TH ST			
					03.670 MU9420	80TH ST			
					03.730 MU9415	79TH ST			
					03.730 MU9416	79TH ST			
					03.780 MU9411	78TH ST			
					03.780 MU9410	78TH ST			
					03.790	CROSSOVER			
					03.840 MU9405	77TH ST			
					03.840	TRAFFIC SIGNAL			
					03.900 MU9400	76TH ST			
					03.900 MU9401	76TH ST			
					03.960 MU9395	75TH ST			
					03.960 MU9396	75TH ST			
					04.000	CROSSOVER			
					04.000	OCEAN CITY V.F.D. STATION #3			
					04.010	TRAFFIC SIGNAL			
					04.010 MU9390	74TH ST			
					04.060	CROSSOVER			
					04.070 MU9385	73RD ST			
					04.070 MU9386	73RD ST			
					04.130 MU9380	72ND ST			
					04.130 MU9381	72ND ST			
					04.160	OCEAN CITY POST OFFICE 21842			
					04.190 MU9376	71ST ST			

*A,B = UNIMPROVED; C = GRADED & DRAINED; D,E = SOIL, GRAVEL, STONE; F,G = LOW TYPE BITUMINOUS
H,I = HIGH TYPE BITUMINOUS; J = CONCRETE; K = BRICK; L = BLOCK

HIGHWAY LOCATION REFERENCE

COUNTY: WORCESTER
DISTRICT: 1
DATE: 12/31/16

ROUTE NUMBER: MD 528 CONTINUED
INVENTORY DIRECTION: SOUTH
ROUTE NAME: COASTAL HWY

STATE SYSTEM	FUNCTIONAL CLASS	MEDIAN TYPE	ACCESS CONTROL	NHS	MILEPOINT	MILEPOINT DESCRIPTION	MARKED LANES	SURFACE WIDTH/TYPE*	AADT
STATE SECONDARY	URB OPA	CURBED	NONE	NHS	04.190 MU9375	71ST ST	6	66I	49,142
					04.240	TRAFFIC SIGNAL			
					04.240 MU9370	70TH ST			
					04.300 MU9365	69TH ST			
					04.300 MU9366	69TH ST			
					04.350 MU9360	68TH ST			
					04.350 MU9361	68TH ST			
					04.420 MU9355	67TH ST			
					04.420	TRAFFIC SIGNAL			
					04.420	CROSSOVER			
					04.420 MU9356	67TH ST			
					04.470	CROSSOVER			
					04.480 MU9351	66TH ST			
					04.480 MU9350	66TH ST			
					04.530	TRAFFIC SIGNAL			
					04.530 MU9345	65TH ST			
					04.590 MU9340	64TH ST			
					04.590	EMERGENCY CROSSOVER			
					04.650 MU9336	63RD ST			
					04.650 MU9335	63RD ST			
					04.680	SPUR TO MD 90			
					04.710				38,032
					04.710 MU9330	62ND ST			
					04.710	CROSSOVER			
					04.710 MD 90	OCEAN CITY EXPWY			
					04.710	TRAFFIC SIGNAL			
					04.720	SPUR FR MD 90			
					04.750	EMERGENCY CROSSOVER			
					04.760 MU9325	61ST ST			
					04.760 MU9327	61ST ST			
					04.820 MU9321	60TH ST			
					04.820 MU9320	60TH ST			
					04.880	TRAFFIC SIGNAL			

*A,B = UNIMPROVED; C = GRADED & DRAINED; D,E = SOIL, GRAVEL, STONE; F,G = LOW TYPE BITUMINOUS
H,I = HIGH TYPE BITUMINOUS; J = CONCRETE; K = BRICK; L = BLOCK

HIGHWAY LOCATION REFERENCE

COUNTY: WORCESTER
DISTRICT: 1
DATE: 12/31/16

ROUTE NUMBER: MD 528 CONTINUED
INVENTORY DIRECTION: SOUTH
ROUTE NAME: COASTAL HWY

STATE SYSTEM	FUNCTIONAL CLASS	MEDIAN TYPE	ACCESS CONTROL	NHS	MILEPOINT	MILEPOINT DESCRIPTION	MARKED LANES	SURFACE WIDTH/TYPE*	AADT
STATE SECONDARY	URB OPA	CURBED	NONE	NHS	04.880 MU9315	59TH ST	6	66I	38,032
					04.920	SPEED LIMIT 35 MPH			
					04.940 MU9311	58TH ST			
					04.940 MU9310	58TH ST			
					04.990 MU9305	57TH ST			
					04.990 MU9306	57TH ST			
					05.050 MU9300	56TH ST			
					05.050	TRAFFIC SIGNAL			
					05.100	CROSSOVER			
					05.110 MU9295	55TH ST			
					05.170 MU9290	54TH ST			
					05.170	TRAFFIC SIGNAL			
					05.230 MU9285	53RD ST			
					05.230 MU9286	53RD ST			
					05.280	TRAFFIC SIGNAL			
					05.280 MU9280	52ND ST			
					05.300	LAUNCH DRIVE LA			
					05.330	EMERGENCY CROSSOVER			
					05.330	MIDDLE WAY LA			
					05.350 MU9275	51ST ST			
					05.350	BAY OVERLOOK LA			
					05.410 MU9270	50TH ST			
					05.470	TRAFFIC SIGNAL			
					05.470 MU9266	49TH ST			
					05.470 MU9265	49TH ST			
					05.480	CROSSOVER			
					05.510 MU9260	48TH ST			
					05.510	CROSSOVER			
					05.510	TRAFFIC SIGNAL			
					05.580 MU9255	47TH ST			
					05.640 MU9250	46TH ST			
					05.700	CROSSOVER			
					05.700	TRAFFIC SIGNAL			

*A,B = UNIMPROVED; C = GRADED & DRAINED; D,E = SOIL, GRAVEL, STONE; F,G = LOW TYPE BITUMINOUS
H,I = HIGH TYPE BITUMINOUS; J = CONCRETE; K = BRICK; L = BLOCK

HIGHWAY LOCATION REFERENCE

COUNTY: WORCESTER
DISTRICT: 1
DATE: 12/31/16

ROUTE NUMBER: MD 528 CONTINUED
INVENTORY DIRECTION: SOUTH
ROUTE NAME: COASTAL HWY

STATE SYSTEM	FUNCTIONAL CLASS	MEDIAN TYPE	ACCESS CONTROL	NHS	MILEPOINT	MILEPOINT DESCRIPTION	MARKED LANES	SURFACE WIDTH/TYPE*	AADT
STATE SECONDARY	URB OPA	CURBED	NONE	NHS	05.700 MU9245	45TH ST	6	66I	38,032
					05.750 MU9240	44TH ST			
					05.750 MU9241	44TH ST			
					05.810 MU9235	43RD ST			
					05.870 MU9230	42ND ST			
					05.870 OP433	42ND ST			
					05.870	EMERGENCY CROSSOVER			
					05.930	TRAFFIC SIGNAL			
					05.930 MU9225	41ST ST			
					05.970	OCEAN CITY CONVENTION CENTER			
					05.990 MU9220	40TH ST			
					06.020 MU255	CONVENTION CENTER DR			
					06.020	CROSSOVER			
					06.020	TRAFFIC SIGNAL			
					06.050 MU9215	39TH ST			
					06.080	CROSSOVER			
					06.100 MU9210	38TH ST			
					06.160 MU9205	37TH ST			
					06.190 MU870	TRIMPER AVE			
					06.220	CROSSOVER			
					06.220 MU9200	36TH ST			
					06.220	TRAFFIC SIGNAL			
					06.250 MU390	HITCHENS AVE			
					06.260	CROSSOVER			
					06.280 MU9195	35TH ST			
					06.330 MU9190	34TH ST			
					06.390				30,192
					06.390 MU9185	33RD ST			
					06.390	TRAFFIC SIGNAL			
					06.390	SIGN: BIKE ROUTE			
					06.440	CROSSOVER			
					06.450 MU9180	32ND ST			
					06.450 MU9181	32ND ST			

NAME: PHILADELPHIA AVE

*A,B = UNIMPROVED; C = GRADED & DRAINED; D,E = SOIL, GRAVEL, STONE; F,G = LOW TYPE BITUMINOUS
H,I = HIGH TYPE BITUMINOUS; J = CONCRETE; K = BRICK; L = BLOCK

HIGHWAY LOCATION REFERENCE

COUNTY: WORCESTER
DISTRICT: 1
DATE: 12/31/16

ROUTE NUMBER: MD 528 CONTINUED
INVENTORY DIRECTION: SOUTH
ROUTE NAME: PHILADELPHIA AVE

STATE SYSTEM	FUNCTIONAL CLASS	MEDIAN TYPE	ACCESS CONTROL	NHS	MILEPOINT	MILEPOINT DESCRIPTION	MARKED LANES	SURFACE WIDTH/TYPE*	AADT
STATE SECONDARY	URB OPA	CURBED	NONE	NHS	06.520 MU9175	31ST ST	6	66I	30,192
					06.590	TRAFFIC SIGNAL			
					06.590	CROSSOVER			
					06.590 MU9170	30TH ST			
					06.630 MU9165	29TH ST			
					06.720	TRAFFIC SIGNAL			
					06.720 MU650	ROBIN DR			
					06.720	CROSSOVER			
					06.720 MU9160	28TH ST			
					06.770 MU810	SUNSET DR			
					06.790 MU9155	27TH ST			
					06.810 MU110	BAYSHORE DR			
					06.860	TRAFFIC SIGNAL			
					06.860 MU9150	26TH ST			
					06.920 MU9145	25TH ST			
					06.920 MU9146	25TH ST			
					06.950	MALLARD LA			
					06.980 MU9140	24TH ST			
					07.000	AMERICAN LEGION POST #166			
					07.040 MU9135	23RD ST			
					07.040	TRAFFIC SIGNAL			
					07.040	CROSSOVER			
					07.110 MU9130	22ND ST			
					07.110 MU9131	22ND ST			
					07.170	TRAFFIC SIGNAL			
					07.170 MU9125	21ST ST			
					07.170	CROSSOVER			
					07.210 MU900	UPSHUR ST			
					07.240 MU9120	20TH ST			
					07.300 MU320	DOLPHIN ST			
					07.300	CROSSOVER			
					07.300	TRAFFIC SIGNAL			
					07.310 MU9115	19TH ST			

*A,B = UNIMPROVED; C = GRADED & DRAINED; D,E = SOIL, GRAVEL, STONE; F,G = LOW TYPE BITUMINOUS
H,I = HIGH TYPE BITUMINOUS; J = CONCRETE; K = BRICK; L = BLOCK

HIGHWAY LOCATION REFERENCE

COUNTY: WORCESTER
DISTRICT: 1
DATE: 12/31/16

ROUTE NUMBER: MD 528 CONTINUED
INVENTORY DIRECTION: SOUTH
ROUTE NAME: PHILADELPHIA AVE

STATE SYSTEM	FUNCTIONAL CLASS	MEDIAN TYPE	ACCESS CONTROL	NHS	MILEPOINT	MILEPOINT DESCRIPTION	MARKED LANES	SURFACE WIDTH/TYPE*	AADT
STATE SECONDARY	URB OPA	CURBED	NONE	NHS	07.380 MU9110	18TH ST	6	66I	30,192
					07.380 MU430	KINGFISH ST			
					07.390	HOLY SAVIOR ROMAN CATHOLIC CHURCH			
					07.440	TRAFFIC SIGNAL			
					07.440	SIGN: BIKE ROUTE			
					07.440 MU9105	17TH ST			
					07.510 MU9101	16TH ST			
					07.510 MU9100	16TH ST			
					07.570		5	55I	27,052
					07.570	CROSSOVER			
					07.570 MD378	15TH ST			
					07.570 MU9090	15TH ST			
					07.570	TRAFFIC SIGNAL			
					07.580	OCEAN CITY V.F.D. HEADQUARTERS			
					07.610	WORCESTER COUNTY LIBRARY			
					07.630 MU9085	14TH ST			
					07.630 MU9086	14TH ST			
					07.670	FIRST PRESBYTERIAN CHURCH			
					07.700 MU9081	13TH ST			
					07.700 MU9080	13TH ST			
					07.730 MU1015	WOOD LA			
					07.790 MU9075	12TH ST			
					07.790	TRAFFIC SIGNAL			
					07.850 MU9070	11TH ST			
					07.850 MU9071	11TH ST			
					07.890 MU9066	10TH ST			
					07.890 MU9065	10TH ST			
					07.930		4	51I	
		NONE (UNDIV)			07.960		3	33I	20,482
					07.960 MU9060	9TH ST			
					07.960 MD378B	9TH ST			
					07.960	BEGIN ONE-WAY SOUTHBOUND			
					07.980	SPEED LIMIT 30 MPH			

*A,B = UNIMPROVED; C = GRADED & DRAINED; D,E = SOIL, GRAVEL, STONE; F,G = LOW TYPE BITUMINOUS
H,I = HIGH TYPE BITUMINOUS; J = CONCRETE; K = BRICK; L = BLOCK

HIGHWAY LOCATION REFERENCE

COUNTY: WORCESTER
DISTRICT: 1
DATE: 12/31/16

ROUTE NUMBER: MD 528 CONTINUED
INVENTORY DIRECTION: SOUTH
ROUTE NAME: PHILADELPHIA AVE

STATE SYSTEM	FUNCTIONAL CLASS	MEDIAN TYPE	ACCESS CONTROL	NHS	MILEPOINT	MILEPOINT DESCRIPTION	MARKED LANES	SURFACE WIDTH/TYPE*	AADT
STATE SECONDARY	URB OPA	NONE (UNDIV)	NONE	NHS	08.030	TRAFFIC SIGNAL	3	33I	20,482
					08.030 MU9055	8TH ST			
					08.090 MU9050	7TH ST			
					08.160 MU9045	6TH ST			
					08.230 MU9040	5TH ST			
					08.230	TRAFFIC SIGNAL			
					08.250	OCEAN CITY POST OFFICE 21842			
					08.300 MU9035	4TH ST			
					08.310	ATHLETIC FIELD			
					08.310	ATLANTIC U.M.C.			
					08.360 MU9030	3RD ST			
					08.440		4	48I	
					08.440	TRAFFIC SIGNAL			
					08.440 MU9020	2ND ST			
					08.510		2	22I	
					08.510	TRAFFIC SIGNAL			
					08.510 MD378A	1ST ST			
					08.510 MU9010	1ST ST			
	URB MINOR ART			NOT NHS	08.610				8,172
					08.610	TRAFFIC SIGNAL			
					08.610 US 50	N DIVISION ST			
					08.620 MU200	CAROLINE ST #2			
					08.640		3	36I	
					08.640	SPUR FR US 50			
					08.680 MU850	TALBOT ST			
					08.720 MU330	DORCHESTER ST			
					08.760 MU760	SOMERSET ST			
					08.760	TRAFFIC SIGNAL			
					08.820 MU940	WICOMICO ST			
					08.860 MU1020	WORCESTER ST			
					08.880	WATER TOWER			
					08.910	SIGN: BIKE ROUTE			
					08.910	U.S. COAST GUARD STATION			

*A,B = UNIMPROVED; C = GRADED & DRAINED; D,E = SOIL, GRAVEL, STONE; F,G = LOW TYPE BITUMINOUS
H,I = HIGH TYPE BITUMINOUS; J = CONCRETE; K = BRICK; L = BLOCK

HIGHWAY LOCATION REFERENCE

COUNTY: WORCESTER
DISTRICT: 1
DATE: 12/31/16

ROUTE NUMBER: MD 528 CONTINUED

INVENTORY DIRECTION: SOUTH

ROUTE NAME: PHILADELPHIA AVE

STATE SYSTEM	FUNCTIONAL CLASS	MEDIAN TYPE	ACCESS CONTROL	NHS	MILEPOINT	MILEPOINT DESCRIPTION	MARKED LANES	SURFACE WIDTH/TYPE*	AADT
STATE SECONDARY	URB MINOR ART	NONE (UNDIV)	NONE	NOT NHS	08.930 MU310	S DIVISION ST	3	36I	8,172
					08.930	SUNSET PARK			
					08.980		1	12I	
					09.030	S BALTIMORE AVE (SB/L)			
					09.040 MD378	BALTIMORE AVE			
					09.040 MU9015	S 1ST ST (AHEAD)			
					09.040 MU 70	S BALTIMORE AVE			
					09.040	STOP SIGN			

ROUTE NUMBER: MD 568

INVENTORY DIRECTION: NORTH

ROUTE NAME: HATCHERY RD

STATE SYSTEM	FUNCTIONAL CLASS	MEDIAN TYPE	ACCESS CONTROL	NHS	MILEPOINT	MILEPOINT DESCRIPTION	MARKED LANES	SURFACE WIDTH/TYPE*	AADT
STATE SECONDARY	RUR MINOR COLL	NONE (UNDIV)	NONE	NOT NHS	00.000		2	22I	775
					00.000 MD367	BISHOPVILLE RD			
					00.000 CO219	AMES RD (BACK)			
					00.000	STOP SIGN			
					00.010	SPEED LIMIT 30 MPH			
					00.180 OP 53	CEMETERY RD			
					00.190	DRAINAGE STRUC #230041X01 - BUNTING BR			
					00.380	DRAINAGE STRUC #230042X01			
					00.410	SPEED LIMIT 40 MPH			
					00.410	DELAWARE ST/L			

ROUTE NUMBER: MD 575

INVENTORY DIRECTION: EAST

ROUTE NAME: WORCESTER HWY

STATE SYSTEM	FUNCTIONAL CLASS	MEDIAN TYPE	ACCESS CONTROL	NHS	MILEPOINT	MILEPOINT DESCRIPTION	MARKED LANES	SURFACE WIDTH/TYPE*	AADT
STATE SECONDARY	RUR LOCAL	CURBED	NONE	NOT NHS	00.000		2	24I	1,715
					00.000 US113	WORCESTER HWY			
		NONE (UNDIV)			00.020				
					00.160	THREE PENNY LA			

*A,B = UNIMPROVED; C = GRADED & DRAINED; D,E = SOIL, GRAVEL, STONE; F,G = LOW TYPE BITUMINOUS
H,I = HIGH TYPE BITUMINOUS; J = CONCRETE; K = BRICK; L = BLOCK

HIGHWAY LOCATION REFERENCE

COUNTY: WORCESTER
DISTRICT: 1
DATE: 12/31/16

ROUTE NUMBER: MD 575 CONTINUED
INVENTORY DIRECTION: EAST
ROUTE NAME: WORCESTER HWY

STATE SYSTEM	FUNCTIONAL CLASS	MEDIAN TYPE	ACCESS CONTROL	NHS	MILEPOINT	MILEPOINT DESCRIPTION	MARKED LANES	SURFACE WIDTH/TYPE*	AADT
STATE SECONDARY	RUR LOCAL	NONE (UNDIV)	NONE	NOT NHS	00.200	SPEED LIMIT 50 MPH	2	24I	1,715
					00.250	HUCKLEBERRY LA			
	RUR MINOR COLL				00.820				
					00.820 MD452	FRIENDSHIP RD			
	RUR LOCAL				00.870				
					00.870 CO747	CAREY RD			
					00.880 CO214	JONES RD			
					01.520	DRAINAGE STRUC #230140X01 - CRIPPEN BR			
					01.520	DRAINAGE STRUC #230083X01 - CRIPPEN BR			
					01.700	STRUC #230031002			
					01.700 MD 90	OCEAN CITY EXPWY			
					01.750	VICTORY LA			
					01.790	SONRISE CHURCH			
					01.860	KATELYN LA			
					01.890	HOLY TRINITY CATHEDRAL			
					01.935	TEMPLE BAT YAM - DAUGHTER OF THE SEA			
					02.390 RP113- 4	RAMP 4 FR US 113 NB TO MD 575			
		PAINTED			02.600				
		NONE (UNDIV)			02.640				
					02.700 RP113- 3	RAMP 3 FR MD 589 TO RAMP 2 (TO US 113)			
					02.700	STOP SIGN			
					02.700 MD589	RACETRACK RD			

ROUTE NUMBER: MD 575A
INVENTORY DIRECTION: SOUTH
ROUTE NAME: WEST FRONTAGE RD

STATE SYSTEM	FUNCTIONAL CLASS	MEDIAN TYPE	ACCESS CONTROL	NHS	MILEPOINT	MILEPOINT DESCRIPTION	MARKED LANES	SURFACE WIDTH/TYPE*	AADT
STATE SECONDARY	RUR LOCAL	NONE (UNDIV)	NONE	NOT NHS	00.000		1	16I	3,395
					00.000 US113	WORCESTER HWY			
					00.099	ST. MARTIN'S CHURCH			
					00.133	TURN AROUND - LEFT			
					00.156		2	22I	
					00.156	TURN AROUND - LEFT			

*A,B = UNIMPROVED; C = GRADED & DRAINED; D,E = SOIL, GRAVEL, STONE; F,G = LOW TYPE BITUMINOUS
H,I = HIGH TYPE BITUMINOUS; J = CONCRETE; K = BRICK; L = BLOCK

MARYLAND DEPARTMENT OF TRANSPORTATION
STATE HIGHWAY ADMINISTRATION
DATA SERVICES DIVISION

HIGHWAY LOCATION REFERENCE

COUNTY: WORCESTER
DISTRICT: 1
DATE: 12/31/16

ROUTE NUMBER: MD 575A **CONTINUED**
INVENTORY DIRECTION: SOUTH
ROUTE NAME: WEST FRONTAGE RD

STATE SYSTEM	FUNCTIONAL CLASS	MEDIAN TYPE	ACCESS CONTROL	NHS	MILEPOINT	MILEPOINT DESCRIPTION	MARKED LANES	SURFACE WIDTH/TYPE*	AADT
STATE SECONDARY	RUR LOCAL	NONE (UNDIV)	NONE	NOT NHS	00.241	SPEED LIMIT 40 MPH	2	22I	3,395
		PAINTED			00.268		2	24I	774
					00.268	TRAFFIC SIGNAL			
					00.268 MD589	RACETRACK RD			
		NONE (UNDIV)			00.320		2	22I	
					00.441		1	16I	
					00.441	TURN AROUND - LEFT			
					00.465	TURN AROUND - LEFT			
					00.533 US113	WORCESTER HWY			

ROUTE NUMBER: MD 575B
INVENTORY DIRECTION: NORTH
ROUTE NAME: OLD US 113

STATE SYSTEM	FUNCTIONAL CLASS	MEDIAN TYPE	ACCESS CONTROL	NHS	MILEPOINT	MILEPOINT DESCRIPTION	MARKED LANES	SURFACE WIDTH/TYPE*	AADT
STATE SECONDARY	RUR LOCAL	NONE (UNDIV)	NONE	NOT NHS	00.000		1	16I	313
					00.000 US113	WORCESTER HWY			
					00.022		2	24I	
					00.022	SPUR TO US 113			
					00.116	SIGN: SHOWELL			
					00.235	SHOWELL V.F.D.			
					00.290	SPEED LIMIT 40 MPH			
					00.349 CO251	PITTS RD			
					00.384		2	22I	
					00.415	STRUC #230085X01			
					00.677	SIGN: SHOWELL			
					00.719 MD575D	PEERLESS RD			
					00.719	STOP SIGN			
					00.792		2	24I	
					00.855	CUL DE SAC			

*A,B = UNIMPROVED; C = GRADED & DRAINED; D,E = SOIL, GRAVEL, STONE; F,G = LOW TYPE BITUMINOUS
H,I = HIGH TYPE BITUMINOUS; J = CONCRETE; K = BRICK; L = BLOCK

HIGHWAY LOCATION REFERENCE

COUNTY: WORCESTER
DISTRICT: 1
DATE: 12/31/16

ROUTE NUMBER: MD 575C
INVENTORY DIRECTION: EAST
ROUTE NAME: SHINGLE LANDING RD

STATE SYSTEM	FUNCTIONAL CLASS	MEDIAN TYPE	ACCESS CONTROL	NHS	MILEPOINT	MILEPOINT DESCRIPTION	MARKED LANES	SURFACE WIDTH/TYPER*	AADT
STATE SECONDARY	RUR LOCAL	NONE (UNDIV)	NONE	NOT NHS	00.000		2	24I	600
					00.000 MD575D	PEERLESS RD (BACK)			
					00.000 US113	WORCESTER HWY			
					00.000	TRAFFIC SIGNAL			
					00.042	SPEED LIMIT 30 MPH			
					00.066		2	18I	
					00.100 CO215	SHINGLE LANDING RD (AHEAD)			

ROUTE NUMBER: MD 575D
INVENTORY DIRECTION: WEST
ROUTE NAME: PEERLESS RD

STATE SYSTEM	FUNCTIONAL CLASS	MEDIAN TYPE	ACCESS CONTROL	NHS	MILEPOINT	MILEPOINT DESCRIPTION	MARKED LANES	SURFACE WIDTH/TYPER*	AADT
STATE SECONDARY	RUR MINOR COLL	NONE (UNDIV)	NONE	NOT NHS	00.000		2	30I	542
					00.000	TRAFFIC SIGNAL			
					00.000 MD575C	SHINGLE LANDING RD (BACK)			
					00.000 US113	WORCESTER HWY			
					00.026		2	40I	
					00.036		2	20I	
					00.036 MD575B	OLD US 113			
					00.080 CO244	PEERLESS RD (AHEAD)			

ROUTE NUMBER: MD 575E
INVENTORY DIRECTION: SOUTH
ROUTE NAME: DANZI RD

STATE SYSTEM	FUNCTIONAL CLASS	MEDIAN TYPE	ACCESS CONTROL	NHS	MILEPOINT	MILEPOINT DESCRIPTION	MARKED LANES	SURFACE WIDTH/TYPER*	AADT
STATE SECONDARY	RUR LOCAL	NONE (UNDIV)	NONE	NOT NHS	00.070		2	24I	199
					00.070 CO736	DANZI RD (BACK)			
					00.182		2	30I	
					00.182	TURN AROUND - RIGHT			
					00.195	TURN AROUND - RIGHT			
					00.210	ROAD END			

HIGHWAY LOCATION REFERENCE

COUNTY: WORCESTER
 DISTRICT: 1
 DATE: 12/31/16

ROUTE NUMBER: MD 575F
INVENTORY DIRECTION: NORTH
ROUTE NAME: JARVIS RD

STATE SYSTEM	FUNCTIONAL CLASS	MEDIAN TYPE	ACCESS CONTROL	NHS	MILEPOINT	MILEPOINT DESCRIPTION	MARKED LANES	SURFACE WIDTH/TYPE*	AADT
STATE SECONDARY	RUR LOCAL	NONE (UNDIV)	NONE	NOT NHS	00.000		2	24I	199
					00.000 US113	WORCESTER HWY			
					00.000	STOP SIGN			
					00.075 CO217	BUNTING RD			
					00.110 CO216	JARVIS RD (AHEAD)			

ROUTE NUMBER: MD 575G
INVENTORY DIRECTION: WEST
ROUTE NAME: KEPLER LA

STATE SYSTEM	FUNCTIONAL CLASS	MEDIAN TYPE	ACCESS CONTROL	NHS	MILEPOINT	MILEPOINT DESCRIPTION	MARKED LANES	SURFACE WIDTH/TYPE*	AADT
STATE SECONDARY	RUR LOCAL	NONE (UNDIV)	NONE	NOT NHS	00.000		2	30I	99
					00.000	STOP SIGN			
					00.000 US113	WORCESTER HWY			
					00.032 MD575H	SERVICE RD A			
					00.050 OP452	KEPLER LA (AHEAD)			

ROUTE NUMBER: MD 575H
INVENTORY DIRECTION: NORTH
ROUTE NAME: SERVICE RD A

STATE SYSTEM	FUNCTIONAL CLASS	MEDIAN TYPE	ACCESS CONTROL	NHS	MILEPOINT	MILEPOINT DESCRIPTION	MARKED LANES	SURFACE WIDTH/TYPE*	AADT
STATE SECONDARY	RUR LOCAL	NONE (UNDIV)	NONE	NOT NHS	00.000		2	24I	129
					00.000 MD575G	KEPLER LA			
					00.000	STOP SIGN			
					00.160		2	26I	
					00.190		2	24I	
					00.316	CUL DE SAC			

ROUTE NUMBER: MD 575I
INVENTORY DIRECTION: EAST
ROUTE NAME: SERVICE RD B

STATE SYSTEM	FUNCTIONAL CLASS	MEDIAN TYPE	ACCESS CONTROL	NHS	MILEPOINT	MILEPOINT DESCRIPTION	MARKED LANES	SURFACE WIDTH/TYPE*	AADT
STATE SECONDARY	RUR LOCAL	NONE (UNDIV)	NONE	NOT NHS	00.000		2	24I	99

*A,B = UNIMPROVED; C = GRADED & DRAINED; D,E = SOIL, GRAVEL, STONE; F,G = LOW TYPE BITUMINOUS
 H,I = HIGH TYPE BITUMINOUS; J = CONCRETE; K = BRICK; L = BLOCK

HIGHWAY LOCATION REFERENCE

COUNTY: WORCESTER
DISTRICT: 1
DATE: 12/31/16

ROUTE NUMBER: MD 575I CONTINUED

INVENTORY DIRECTION: EAST
ROUTE NAME: SERVICE RD B

STATE SYSTEM	FUNCTIONAL CLASS	MEDIAN TYPE	ACCESS CONTROL	NHS	MILEPOINT	MILEPOINT DESCRIPTION	MARKED LANES	SURFACE WIDTH/TYPE*	AADT
STATE SECONDARY	RUR LOCAL	NONE (UNDIV)	NONE	NOT NHS	00.000	STOP SIGN	2	24I	99
					00.000 US113	WORCESTER HWY			
					00.028 OP 71	OLD STAGE RD			
					00.111	CUL DE SAC			

ROUTE NUMBER: MD 575J

INVENTORY DIRECTION: EAST
ROUTE NAME: SERVICE RD C

STATE SYSTEM	FUNCTIONAL CLASS	MEDIAN TYPE	ACCESS CONTROL	NHS	MILEPOINT	MILEPOINT DESCRIPTION	MARKED LANES	SURFACE WIDTH/TYPE*	AADT
STATE SECONDARY	RUR LOCAL	NONE (UNDIV)	NONE	NOT NHS	00.000	STOP SIGN	2	24I	99
					00.000	STOP SIGN			
					00.000 US113	WORCESTER HWY			
					00.127	CUL DE SAC			

ROUTE NUMBER: MD 575K

INVENTORY DIRECTION: WEST
ROUTE NAME: SERVICE RD E

STATE SYSTEM	FUNCTIONAL CLASS	MEDIAN TYPE	ACCESS CONTROL	NHS	MILEPOINT	MILEPOINT DESCRIPTION	MARKED LANES	SURFACE WIDTH/TYPE*	AADT
STATE SECONDARY	RUR LOCAL	NONE (UNDIV)	NONE	NOT NHS	00.000	STOP SIGN	2	24I	99
					00.000	STOP SIGN			
					00.000 US113	WORCESTER HWY			
					00.116	CUL DE SAC			

ROUTE NUMBER: MD 575L

INVENTORY DIRECTION: EAST
ROUTE NAME: HAMMOND RD

STATE SYSTEM	FUNCTIONAL CLASS	MEDIAN TYPE	ACCESS CONTROL	NHS	MILEPOINT	MILEPOINT DESCRIPTION	MARKED LANES	SURFACE WIDTH/TYPE*	AADT
STATE SECONDARY	RUR LOCAL	NONE (UNDIV)	NONE	NOT NHS	00.000	WHALEYVILLE RD (BACK)	2	18I	149
					00.000 MD610	WHALEYVILLE RD (BACK)			
					00.000 US113	WORCESTER HWY			
					00.000	TRAFFIC SIGNAL			
					00.020	SPUR FR US 113			

*A,B = UNIMPROVED; C = GRADED & DRAINED; D,E = SOIL, GRAVEL, STONE; F,G = LOW TYPE BITUMINOUS
H,I = HIGH TYPE BITUMINOUS; J = CONCRETE; K = BRICK; L = BLOCK

HIGHWAY LOCATION REFERENCE

COUNTY: WORCESTER
 DISTRICT: 1
 DATE: 12/31/16

ROUTE NUMBER: MD 575L CONTINUED

INVENTORY DIRECTION: EAST
 ROUTE NAME: HAMMOND RD

STATE SYSTEM	FUNCTIONAL CLASS	MEDIAN TYPE	ACCESS CONTROL	NHS	MILEPOINT	MILEPOINT DESCRIPTION	MARKED LANES	SURFACE WIDTH/TYPE*	AADT
STATE SECONDARY	RUR LOCAL	NONE (UNDIV)	NONE	NOT NHS	00.040		2	20I	149
					00.072 MD575M	HANDY LA			
					00.080 CO239	HAMMOND RD (AHEAD)			

ROUTE NUMBER: MD 575M

INVENTORY DIRECTION: WEST
 ROUTE NAME: HANDY LA

STATE SYSTEM	FUNCTIONAL CLASS	MEDIAN TYPE	ACCESS CONTROL	NHS	MILEPOINT	MILEPOINT DESCRIPTION	MARKED LANES	SURFACE WIDTH/TYPE*	AADT
STATE SECONDARY	RUR LOCAL	NONE (UNDIV)	NONE	NOT NHS	00.000		2	24I	149
					00.000 MD575L	HAMMOND RD			
					00.000	STOP SIGN			
					00.280	CUL DE SAC			

ROUTE NUMBER: MD 575N

INVENTORY DIRECTION: WEST
 ROUTE NAME: CHURCH RD

STATE SYSTEM	FUNCTIONAL CLASS	MEDIAN TYPE	ACCESS CONTROL	NHS	MILEPOINT	MILEPOINT DESCRIPTION	MARKED LANES	SURFACE WIDTH/TYPE*	AADT
STATE SECONDARY	RUR LOCAL	NONE (UNDIV)	NONE	NOT NHS	00.000		2	24I	99
					00.000 US113	WORCESTER HWY			
					00.000	STOP SIGN			
					00.050	ROAD END			

ROUTE NUMBER: MD 589

INVENTORY DIRECTION: NORTH
 ROUTE NAME: RACETRACK RD

STATE SYSTEM	FUNCTIONAL CLASS	MEDIAN TYPE	ACCESS CONTROL	NHS	MILEPOINT	MILEPOINT DESCRIPTION	MARKED LANES	SURFACE WIDTH/TYPE*	AADT
STATE SECONDARY	URB MINOR ART	NONE (UNDIV)	NONE	NOT NHS	00.000		3	36I	18,315
					00.000 US 50	OCEAN GATEWAY			
					00.000	TRAFFIC SIGNAL			
					00.010	SPUR FR US 50			
					00.010	SPUR TO US 50			
					00.040		2	24I	

*A,B = UNIMPROVED; C = GRADED & DRAINED; D,E = SOIL, GRAVEL, STONE; F,G = LOW TYPE BITUMINOUS
 H,I = HIGH TYPE BITUMINOUS; J = CONCRETE; K = BRICK; L = BLOCK

HIGHWAY LOCATION REFERENCE

COUNTY: WORCESTER
DISTRICT: 1
DATE: 12/31/16

ROUTE NUMBER: MD 589 CONTINUED
INVENTORY DIRECTION: NORTH
ROUTE NAME: RACETRACK RD

STATE SYSTEM	FUNCTIONAL CLASS	MEDIAN TYPE	ACCESS CONTROL	NHS	MILEPOINT	MILEPOINT DESCRIPTION	MARKED LANES	SURFACE WIDTH/TYPE*	AADT
STATE SECONDARY	URB MINOR ART	NONE (UNDIV)	NONE	NOT NHS	00.040 MD707E	GREYS CORNER RD	2	24I	18,315
					00.040 MD707B	GREYS CORNER RD			
					00.050	SPUR FR MD 707E			
					00.050	SPUR TO MD 707B			
					00.110		3	36I	
					00.110	SPEED LIMIT 50 MPH			
		PAINTED			00.270				
		NONE (UNDIV)			00.340				
					00.400	SPUR TO MCALLISTER RD			
					00.400	TRAFFIC SIGNAL			
					00.400	OCEAN DOWNS RD			
		PAINTED			00.450				
					00.500		2	24I	
					00.500 CO192	GRIFFIN RD			
		NONE (UNDIV)			00.540				
					00.810	DRAINAGE STRUC #230002X01			
		PAINTED			00.820				
		NONE (UNDIV)			00.850				
					00.850 CO331	GUM POINT RD			
					00.850 CO193	ADKINS RD			
		PAINTED			00.880				
		NONE (UNDIV)			00.960				
					01.070 CO197	ADKINS RD SPUR			
					01.390	TAYLORVILLE LA			
					01.780	SPEED LIMIT 40 MPH			
					01.922	EMORY DR (EB/L)			
					01.940 CO862	EMORY DR			
		PAINTED			02.010				
					02.100	SPUR TO MANKLIN CREEK RD			
		NONE (UNDIV)			02.120				
					02.120 CO209	MANKLIN CREEK RD			
					02.120	TRAFFIC SIGNAL			
					02.130	SPUR FR MANKLIN CREEK RD			

*A,B = UNIMPROVED; C = GRADED & DRAINED; D,E = SOIL, GRAVEL, STONE; F,G = LOW TYPE BITUMINOUS
H,I = HIGH TYPE BITUMINOUS; J = CONCRETE; K = BRICK; L = BLOCK

HIGHWAY LOCATION REFERENCE

COUNTY: WORCESTER
DISTRICT: 1
DATE: 12/31/16

ROUTE NUMBER: MD 589 CONTINUED
INVENTORY DIRECTION: NORTH
ROUTE NAME: RACETRACK RD

STATE SYSTEM	FUNCTIONAL CLASS	MEDIAN TYPE	ACCESS CONTROL	NHS	MILEPOINT	MILEPOINT DESCRIPTION	MARKED LANES	SURFACE WIDTH/TYPE*	AADT
STATE SECONDARY	URB MINOR ART	CENTER TLA (UNDIV) NONE (UNDIV)	NONE	NOT NHS	02.190		2	24I	18,315
					02.327				
					02.360	SPUR TO CATHELL RD			
					02.370	TRAFFIC SIGNAL			
					02.370 CO334	CATHELL RD			
					02.380	SPUR TO CATHELL RD			
					02.390	DRAINAGE STRUC #230037X01			
		PAINTED			02.490				
					02.550 RP 90- 4	RAMP 4 FR MD 589 NB TO MD 90 EB			
					02.550 RP 90- 6	RAMP 6 FR MD 90 EB TO MD 589 SB			
		NONE (UNDIV)			02.590				
					02.590 RP 90- 5	RAMP 5 FR MD 589 SB TO RAMP 4 (TO MD 90)			
					02.590 RP 90- 3	RAMP 3 FR RAMP 6 (FR MD 90) TO MD 589 NB			
					02.590	TRAFFIC SIGNAL			
					02.630		2	36I	9,865
					02.630 MD 90	OCEAN CITY EXPWY			
					02.630	STRUC #230026002			
					02.670		2	24I	
		PAINTED			02.710				
					02.710 RP 90- 7	RAMP 7 FR RAMP 2 (FR MD 90) TO MD 589 SB			
					02.710	TRAFFIC SIGNAL			
					02.710 RP 90- 1	RAMP 1 FR MD 589 NB TO RAMP 8 (TO MD 90)			
					02.760 RP 90- 2	RAMP 2 FR MD 90 WB TO MD 589 NB			
					02.760 RP 90- 8	RAMP 8 FR MD 589 SB TO MD 90 WB			
					02.860	DRAINAGE STRUC #230039X01			
		CENTER TLA (UNDIV)			02.890				
		PAINTED			02.965				
					03.060	SPUR TO OCEAN PKWY			
		NONE (UNDIV)			03.070				
					03.070 CO583	OCEAN PKWY			
					03.070	TRAFFIC SIGNAL			
					03.080	SPUR FR OCEAN PKWY			

*A,B = UNIMPROVED; C = GRADED & DRAINED; D,E = SOIL, GRAVEL, STONE; F,G = LOW TYPE BITUMINOUS
H,I = HIGH TYPE BITUMINOUS; J = CONCRETE; K = BRICK; L = BLOCK

HIGHWAY LOCATION REFERENCE

COUNTY: WORCESTER
DISTRICT: 1
DATE: 12/31/16

ROUTE NUMBER: MD 589 CONTINUED
INVENTORY DIRECTION: NORTH
ROUTE NAME: RACETRACK RD

STATE SYSTEM	FUNCTIONAL CLASS	MEDIAN TYPE	ACCESS CONTROL	NHS	MILEPOINT	MILEPOINT DESCRIPTION	MARKED LANES	SURFACE WIDTH/TYPE*	AADT
STATE SECONDARY	URB MINOR ART	PAINTED	NONE	NOT NHS	03.140		2	24I	9,865
		NONE (UNDIV)			03.200	SPEED LIMIT 50 MPH			
		PAINTED			03.370		2	32I	
		NONE (UNDIV)			03.390		2	24I	
		PAINTED			03.490	WHEELING LA			
		NONE (UNDIV)			03.510		2	36I	
					03.530		2	24I	
	URB COLL				03.580	SPUR TO BEAUCHAMP RD			
					03.600				
					03.600	TRAFFIC SIGNAL			
					03.600	CHURCH ST			
					03.600	BEAUCHAMP RD			
	RUR MAJ COLL	PAINTED			03.646				
		NONE (UNDIV)			03.769				
		PAINTED			03.812				
		NONE (UNDIV)			03.860				
					03.880	DRAINAGE 36" CMP			
		PAINTED			03.950				
		NONE (UNDIV)			03.992				
		PAINTED			04.040				
					04.040	SHOWELL ELEMENTARY SCHOOL			
		NONE (UNDIV)			04.070				
					04.070	SHOWELL SCHOOL RD			
		PAINTED			04.160				
		NONE (UNDIV)			04.270				
					04.400	CALVIN LA			
		PAINTED			04.450				
		NONE (UNDIV)			04.531				
					04.531	RAMP 2 FR MD 589 WB TO US 113 NB			
	RUR LOCAL	PAINTED			04.555		3	36I	
					04.555	WORCESTER HWY			
					04.555	RAMP 3 FR MD 589 TO RAMP 2 (TO US 113)			

*A,B = UNIMPROVED; C = GRADED & DRAINED; D,E = SOIL, GRAVEL, STONE; F,G = LOW TYPE BITUMINOUS
H,I = HIGH TYPE BITUMINOUS; J = CONCRETE; K = BRICK; L = BLOCK

HIGHWAY LOCATION REFERENCE

COUNTY: WORCESTER
DISTRICT: 1
DATE: 12/31/16

ROUTE NUMBER: MD 589 CONTINUED
INVENTORY DIRECTION: NORTH
ROUTE NAME: RACETRACK RD

STATE SYSTEM	FUNCTIONAL CLASS	MEDIAN TYPE	ACCESS CONTROL	NHS	MILEPOINT	MILEPOINT DESCRIPTION	MARKED LANES	SURFACE WIDTH/TYPE*	AADT
STATE SECONDARY	RUR LOCAL	NONE (UNDIV)	NONE	NOT NHS	04.606		3	36I	9,865
					04.606	STRUC #230042012			
					04.606 US113	WORCESTER HWY			
					04.647	TRAFFIC SIGNAL			
					04.647 MD575A	WEST FRONTAGE RD			

ROUTE NUMBER: MD 610
INVENTORY DIRECTION: EAST
ROUTE NAME: DALE RD

STATE SYSTEM	FUNCTIONAL CLASS	MEDIAN TYPE	ACCESS CONTROL	NHS	MILEPOINT	MILEPOINT DESCRIPTION	MARKED LANES	SURFACE WIDTH/TYPE*	AADT
STATE SECONDARY	RUR LOCAL	NONE (UNDIV)	NONE	NOT NHS	00.000		2	24I	4,898
					00.000 CO176	DALE RD (BACK)			
					00.000	SIGN: BEGIN STATE MAINTENANCE			
					00.130	DRAINAGE STRUC #230027X01			
					00.140	SPUR FR US 50			
					00.160	SPUR TO US 50			
	RUR MAJ COLL				00.190		2	22I	
					00.190 US 50	OCEAN GATEWAY			
					00.190	STOP SIGN			
					00.230	STOP SIGN			
					00.230 US 50	OCEAN GATEWAY (WB/L)			
					00.240	SPUR TO US 50			
					00.260	SPUR FR US 50			
					00.310	SPEED LIMIT 50 MPH			
					00.370	DRAINAGE CBC 5' X 80' X 5'			
					00.730	STOP SIGN			
					00.730 MD346	OLD OCEAN CITY BLVD			
					00.820	SPEED LIMIT 55 MPH			
					01.030	ATR STATION # 83			
					01.410 CO248	SHEPPARDS CROSSING RD			
					01.690	DRAINAGE STRUC #230028X01			
					02.300 CO233	DONAWAY RD			

NAME: WHALEYVILLE RD

*A,B = UNIMPROVED; C = GRADED & DRAINED; D,E = SOIL, GRAVEL, STONE; F,G = LOW TYPE BITUMINOUS
H,I = HIGH TYPE BITUMINOUS; J = CONCRETE; K = BRICK; L = BLOCK

HIGHWAY LOCATION REFERENCE

COUNTY: WORCESTER
DISTRICT: 1
DATE: 12/31/16

ROUTE NUMBER: MD 610 CONTINUED
INVENTORY DIRECTION: EAST
ROUTE NAME: WHALEYVILLE RD

STATE SYSTEM	FUNCTIONAL CLASS	MEDIAN TYPE	ACCESS CONTROL	NHS	MILEPOINT	MILEPOINT DESCRIPTION	MARKED LANES	SURFACE WIDTH/TYPE*	AADT
STATE SECONDARY	RUR MAJ COLL	NONE (UNDIV)	NONE	NOT NHS	02.870 CO233	DONAWAY RD	2	22I	4,898
					03.770				4,375
					03.770 CO244	PEERLESS RD			
					03.770 CO340	SHAVOX CHURCH RD			
					04.040	DRAINAGE STRUC #230029X01			
					04.420	STRUC #230038001 - BIRCH BRANCH			
					04.700 CO243	MURRAY RD			
					04.920	DRAINAGE 2-48" CP			
					05.520 CO338	CAMPBELLTOWN RD			
					05.520 CO337	EBENEZER RD			
					05.960	DRAINAGE STRUC #230031X01			
					06.448		2	24I	
					06.530 MD575L	HAMMOND RD (AHEAD)			
					06.530 US113	WORCESTER HWY			
					06.530	TRAFFIC SIGNAL			

ROUTE NUMBER: MD 611
INVENTORY DIRECTION: NORTH
ROUTE NAME: STEPHEN DECATUR HWY

STATE SYSTEM	FUNCTIONAL CLASS	MEDIAN TYPE	ACCESS CONTROL	NHS	MILEPOINT	MILEPOINT DESCRIPTION	MARKED LANES	SURFACE WIDTH/TYPE*	AADT
STATE SECONDARY	RUR MINOR ART	NONE (UNDIV)	NONE	NOT NHS	00.000		2	24I	6,480
					00.000	ASSATEAGUE STATE PARK			
					00.000 SR 15	ACCESS TO PARKING			
					00.020 SR 5	GATEHOUSE DR			
					00.030 SR 6	SERVICE RD			
					00.050	SIGN: BIKE ROUTE			
		CURBED			00.090				
					00.090 GV 1	BAYBERRY DR			
					00.110	SPEED LIMIT 30 MPH			
		PAINTED			00.180				
		NONE (UNDIV)			00.200				
					00.470	SPEED LIMIT 40 MPH			
					00.720		2	20I	

*A,B = UNIMPROVED; C = GRADED & DRAINED; D,E = SOIL, GRAVEL, STONE; F,G = LOW TYPE BITUMINOUS
H,I = HIGH TYPE BITUMINOUS; J = CONCRETE; K = BRICK; L = BLOCK

HIGHWAY LOCATION REFERENCE

COUNTY: WORCESTER
DISTRICT: 1
DATE: 12/31/16

ROUTE NUMBER: MD 611 CONTINUED
INVENTORY DIRECTION: NORTH
ROUTE NAME: STEPHEN DECATUR HWY

STATE SYSTEM	FUNCTIONAL CLASS	MEDIAN TYPE	ACCESS CONTROL	NHS	MILEPOINT	MILEPOINT DESCRIPTION	MARKED LANES	SURFACE WIDTH/TYPE*	AADT
STATE SECONDARY	RUR MINOR ART	NONE (UNDIV)	NONE	NOT NHS	00.720	BEGIN BRIDGE	2	20I	6,480
					00.870	STRUC #230018001 - SINEPUXENT BAY			
					00.870	STRUC #23040 SINEPUXENT BAY (PED)			
					01.030	END BRIDGE			
					01.200	MARSH VIEW LN			
					01.320	NATIONAL SEASHORE LN			
					01.460	SPEED LIMIT 50 MPH			
					01.630		2	24I	
					02.040				8,260
					02.040 CO147	SOUTH POINT RD			
					02.065	SIGN: BIKE ROUTE			
					02.100		2	22I	
					02.100	SPUR TO SOUTH POINT RD			
					02.610 CO260	PORFIN DR			
					03.757 CO842	WINDING CREEK DR			
					04.080 CO689	GRAYS CREEK DR			
					04.360		2	24I	
					04.470	SPUR FR MD 376			
					04.470	FASSETT LA			
					04.490				10,240
					04.490 MD376	ASSATEAGUE RD			
					04.510	SPUR TO MD 376			
					04.570 CO155	LEWIS RD			
					04.640	FRONTIER TOWN AMUSEMENT PARK			
					04.700	BERLIN FIRE COMPANY STATION #2			
					04.920				
		PAINTED			04.920				
		NONE (UNDIV)			05.020				
					05.020	ASSATEAGUE POINT			
	URB MINOR ART	PAINTED			05.110				
					05.220	BETHANY UNITED METHODIST CHURCH			
		NONE (UNDIV)			05.250				
					05.250 CO158	SNUG HARBOR RD			
		PAINTED			05.340				

*A,B = UNIMPROVED; C = GRADED & DRAINED; D,E = SOIL, GRAVEL, STONE; F,G = LOW TYPE BITUMINOUS
H,I = HIGH TYPE BITUMINOUS; J = CONCRETE; K = BRICK; L = BLOCK

HIGHWAY LOCATION REFERENCE

COUNTY: WORCESTER
 DISTRICT: 1
 DATE: 12/31/16

ROUTE NUMBER: MD 611 CONTINUED
INVENTORY DIRECTION: NORTH
ROUTE NAME: STEPHEN DECATUR HWY

STATE SYSTEM	FUNCTIONAL CLASS	MEDIAN TYPE	ACCESS CONTROL	NHS	MILEPOINT	MILEPOINT DESCRIPTION	MARKED LANES	SURFACE WIDTH/TYPER*	AADT
STATE SECONDARY	URB MINOR ART	NONE (UNDIV)	NONE	NOT NHS	05.470		2	24I	10,240
		PAINTED			05.470 CO844	LANDINGS BLVD			
					05.560				
		NONE (UNDIV)			05.610	DRAINAGE 48" CMP			
					05.700				
					05.905	STEENS HALF CIRCLE DR			
					05.970 OP463	CLARK RD			
					06.210 CO157	ANTIQUUE RD			
					06.210 CO383	EAGLES NEST RD			
					06.570 MU1040	BILLY PURNELL RD			
		PAINTED			06.920				
		NONE (UNDIV)			07.010				
					07.010 CO162	AIRPORT RD			
		PAINTED			07.060				
					07.090	NO NAME (PROP)			
		NONE (UNDIV)			07.190				
					07.190 CO449	MYSTIC HARBOUR BLVD			
		PAINTED			07.240				
					07.240 CO154	SINEPUXENT RD			
		NONE (UNDIV)			07.360				
		PAINTED			07.630				
					07.630	SPEED LIMIT 40 MPH			
		NONE (UNDIV)			07.670				
					07.740 CO163	SUNSET AVE			
		CENTER TLA (UNDIV)			07.790				
					07.810 CO778	WHISPERING WOODS DR			
		NONE (UNDIV)			08.090				
					08.160				12,310
					08.160 MD707A	OLD BRIDGE RD			
					08.160	TRAFFIC SIGNAL			
					08.160 CO757	OLD BRIDGE RD			
		PAINTED			08.220				
		NONE (UNDIV)			08.280		3	36I	

*A,B = UNIMPROVED; C = GRADED & DRAINED; D,E = SOIL, GRAVEL, STONE; F,G = LOW TYPE BITUMINOUS
 H,I = HIGH TYPE BITUMINOUS; J = CONCRETE; K = BRICK; L = BLOCK

HIGHWAY LOCATION REFERENCE

COUNTY: WORCESTER
DISTRICT: 1
DATE: 12/31/16

ROUTE NUMBER: MD 611 CONTINUED
INVENTORY DIRECTION: NORTH
ROUTE NAME: STEPHEN DECATUR HWY

STATE SYSTEM	FUNCTIONAL CLASS	MEDIAN TYPE	ACCESS CONTROL	NHS	MILEPOINT	MILEPOINT DESCRIPTION	MARKED LANES	SURFACE WIDTH/TYPE*	AADT
STATE SECONDARY	URB MINOR ART	NONE (UNDIV)	NONE	NOT NHS	08.360		4	48I	12,310
					08.360	MARJAN LN			
					08.400		3	36I	
					08.430	DRAINAGE 48" CMP			
					08.460	DRAINAGE 48" CMP			
					08.500	SPUR FR US 50			
					08.500	SPUR TO US 50			
					08.510	US 50 OCEAN GATEWAY			
					08.510	TRAFFIC SIGNAL			

ROUTE NUMBER: MD 703
INVENTORY DIRECTION: EAST
ROUTE NAME: KLEJ GRANGE RD

STATE SYSTEM	FUNCTIONAL CLASS	MEDIAN TYPE	ACCESS CONTROL	NHS	MILEPOINT	MILEPOINT DESCRIPTION	MARKED LANES	SURFACE WIDTH/TYPE*	AADT
STATE SECONDARY	RUR LOCAL	NONE (UNDIV)	NONE	NOT NHS	00.000		2	15J	99
					00.000	ROAD END			
					00.030		2	15H	
					00.050		2	20H	
					00.050	CO 85 KLEJ GRANGE RD			
					00.080	MD366 STOCKTON RD			
					00.080	STOP SIGN			

ROUTE NUMBER: MD 707A
INVENTORY DIRECTION: EAST
ROUTE NAME: OLD BRIDGE RD

STATE SYSTEM	FUNCTIONAL CLASS	MEDIAN TYPE	ACCESS CONTROL	NHS	MILEPOINT	MILEPOINT DESCRIPTION	MARKED LANES	SURFACE WIDTH/TYPE*	AADT
STATE SECONDARY	URB LOCAL	NONE (UNDIV)	NONE	NOT NHS	00.000		2	22I	4,712
					00.000	TRAFFIC SIGNAL			
					00.000	US 50 OCEAN GATEWAY			
					00.010	SPUR TO US 50			
					00.010	SPUR FR US 50			
					00.030	OLD SPUR FR US 50			

*A,B = UNIMPROVED; C = GRADED & DRAINED; D,E = SOIL, GRAVEL, STONE; F,G = LOW TYPE BITUMINOUS
H,I = HIGH TYPE BITUMINOUS; J = CONCRETE; K = BRICK; L = BLOCK

HIGHWAY LOCATION REFERENCE

COUNTY: WORCESTER
DISTRICT: 1
DATE: 12/31/16

ROUTE NUMBER: MD 707A CONTINUED
INVENTORY DIRECTION: EAST
ROUTE NAME: OLD BRIDGE RD

STATE SYSTEM	FUNCTIONAL CLASS	MEDIAN TYPE	ACCESS CONTROL	NHS	MILEPOINT	MILEPOINT DESCRIPTION	MARKED LANES	SURFACE WIDTH/TYPE*	AADT
STATE SECONDARY	URB LOCAL	NONE (UNDIV)	NONE	NOT NHS	00.070	SPEED LIMIT 30 MPH	2	221	4,712
					00.210 CO173	GREENRIDGE LANE RD			
					00.390	HASTINGS LA			
					00.540 CO195	KEYSER POINT RD			
					00.600 CO853	HARBOR MASTER BLVD			
					00.600	VILLAGE LA			
		PAINTED			00.635				
		NONE (UNDIV)			00.700				
					00.790 CO757	OLD BRIDGE RD (AHEAD)			
					00.790 MD611	STEPHEN DECATUR HWY			
					00.790	TRAFFIC SIGNAL			

ROUTE NUMBER: MD 707B
INVENTORY DIRECTION: EAST
ROUTE NAME: GREYS CORNER RD

STATE SYSTEM	FUNCTIONAL CLASS	MEDIAN TYPE	ACCESS CONTROL	NHS	MILEPOINT	MILEPOINT DESCRIPTION	MARKED LANES	SURFACE WIDTH/TYPE*	AADT
STATE SECONDARY	URB LOCAL	NONE (UNDIV)	NONE	NOT NHS	00.000		2	161	2,252
					00.000	PVT DR (BACK)			
					00.030	SPUR TO & FR US 50 (WB/L)			
					00.070		2	221	2,230
					00.070	STOP SIGN			
					00.070 MD452	FRIENDSHIP RD			
					00.090	SIGN: BIKE ROUTE			
					00.100	SPUR FR US 50			
					00.233	SPEED LIMIT 40 MPH			
					00.370	TOWER			
					00.480	MEMORIAL PARK CEMETERY			
					00.630 CO192	GRIFFIN RD			
					00.750	SPEED LIMIT 30 MPH			
					01.230 CO191	MCALLISTER RD			
					01.250	DRAINAGE STRUC #230097X01			
					01.430		1	111	
					01.430	SPUR FR MD 589			

*A,B = UNIMPROVED; C = GRADED & DRAINED; D,E = SOIL, GRAVEL, STONE; F,G = LOW TYPE BITUMINOUS
H,I = HIGH TYPE BITUMINOUS; J = CONCRETE; K = BRICK; L = BLOCK

HIGHWAY LOCATION REFERENCE

COUNTY: WORCESTER
DISTRICT: 1
DATE: 12/31/16

ROUTE NUMBER: MD 707B CONTINUED
INVENTORY DIRECTION: EAST
ROUTE NAME: GREYS CORNER RD

STATE SYSTEM	FUNCTIONAL CLASS	MEDIAN TYPE	ACCESS CONTROL	NHS	MILEPOINT	MILEPOINT DESCRIPTION	MARKED LANES	SURFACE WIDTH/TYPE*	AADT
STATE SECONDARY	URB LOCAL	NONE (UNDIV)	NONE	NOT NHS	01.440 MD707E	GREYS CORNER RD (AHEAD)	1	111	2,230
					01.440 MD589	RACETRACK RD			
					01.440	STOP SIGN			

ROUTE NUMBER: MD 707D
INVENTORY DIRECTION: EAST
ROUTE NAME: GREYS CORNER RD

STATE SYSTEM	FUNCTIONAL CLASS	MEDIAN TYPE	ACCESS CONTROL	NHS	MILEPOINT	MILEPOINT DESCRIPTION	MARKED LANES	SURFACE WIDTH/TYPE*	AADT
STATE SECONDARY	URB LOCAL	NONE (UNDIV)	NONE	NOT NHS	00.000		2	221	531
					00.000	CUL DE SAC			
					00.304	SPEED LIMIT 35 MPH			
					00.486 US 50WB	NO NAME			
					00.690 US 50WC	NO NAME			
					00.690	STOP SIGN			
					00.760	ROAD END - GUARD RAIL			

ROUTE NUMBER: MD 707E
INVENTORY DIRECTION: WEST
ROUTE NAME: GREYS CORNER RD

STATE SYSTEM	FUNCTIONAL CLASS	MEDIAN TYPE	ACCESS CONTROL	NHS	MILEPOINT	MILEPOINT DESCRIPTION	MARKED LANES	SURFACE WIDTH/TYPE*	AADT
STATE SECONDARY	URB LOCAL	NONE (UNDIV)	NONE	NOT NHS	00.070		2	221	0
					00.070	DRAINAGE STRUC #230099X01			
					00.070 OP451	GREYS CORNER RD (BACK)			
					00.357	DRAINAGE STRUC #230098X01			
					00.694	DRAINAGE STRUC			
					00.697	SPEED LIMIT 50 MPH			
					00.787	SIGN: BIKE ROUTE			
					00.797	DRAINAGE 2 - 48" CMP			
					00.817		1	111	
					00.817	SPUR FR MD 589			
					00.827 MD589	RACETRACK RD			
					00.827	STOP SIGN			

*A,B = UNIMPROVED; C = GRADED & DRAINED; D,E = SOIL, GRAVEL, STONE; F,G = LOW TYPE BITUMINOUS
H,I = HIGH TYPE BITUMINOUS; J = CONCRETE; K = BRICK; L = BLOCK

HIGHWAY LOCATION REFERENCE

COUNTY: WORCESTER
DISTRICT: 1
DATE: 12/31/16

ROUTE NUMBER: MD 707E CONTINUED
INVENTORY DIRECTION: WEST
ROUTE NAME: GREYS CORNER RD

STATE SYSTEM	FUNCTIONAL CLASS	MEDIAN TYPE	ACCESS CONTROL	NHS	MILEPOINT	MILEPOINT DESCRIPTION	MARKED LANES	SURFACE WIDTH/TYPE*	AADT
STATE SECONDARY	URB LOCAL	NONE (UNDIV)	NONE	NOT NHS	00.827 MD707B	GREYS CORNER RD (AHEAD)	1	11I	0

ROUTE NUMBER: MD 756
INVENTORY DIRECTION: EAST
ROUTE NAME: OLD SNOW HILL RD

STATE SYSTEM	FUNCTIONAL CLASS	MEDIAN TYPE	ACCESS CONTROL	NHS	MILEPOINT	MILEPOINT DESCRIPTION	MARKED LANES	SURFACE WIDTH/TYPE*	AADT
STATE SECONDARY	RUR MAJ COLL	NONE (UNDIV)	NONE	NOT NHS	00.000		2	24I	4,415
					00.000 MU340	LINDEN AVE (BACK)			
					00.000 US 13	OCEAN HWY			
					00.000	TRAFFIC SIGNAL			
					00.010	OUT CORP LMTS POCOMOKE CITY			
					00.020	SPUR TO US 13			
					00.040	SPUR FR US 13			
					00.080		2	22I	
					00.080	SPEED LIMIT 40 MPH			
					00.130		2	24I	
					00.130 MU405	NEWTOWNE BLVD			
					00.130	TRAFFIC SIGNAL			
		PAINTED NONE (UNDIV)			00.200				
					00.260		2	22I	
					00.300	DRAINAGE STRUC #230128X01			
					00.320 CO311	CARTER RD			
					00.670	FIRST BAPTIST CEMETERY			
					00.670 CO434	LAKELAND DR			
					00.890	BEAR LDG LA			
					01.040	SPUR TO MD 359			
					01.070		2	24I	
					01.070 MD359	BYPASS RD			
					01.130 MD359A	OLDS RD			
					01.170 US113	WORCESTER HWY			
					01.170	STOP SIGN			

*A,B = UNIMPROVED; C = GRADED & DRAINED; D,E = SOIL, GRAVEL, STONE; F,G = LOW TYPE BITUMINOUS
H,I = HIGH TYPE BITUMINOUS; J = CONCRETE; K = BRICK; L = BLOCK

MARYLAND DEPARTMENT OF TRANSPORTATION
STATE HIGHWAY ADMINISTRATION
DATA SERVICES DIVISION

HIGHWAY LOCATION REFERENCE

COUNTY: WORCESTER
DISTRICT: 1
DATE: 12/31/16

ROUTE NUMBER: MD 818
INVENTORY DIRECTION: NORTH
ROUTE NAME: S MAIN ST

STATE SYSTEM	FUNCTIONAL CLASS	MEDIAN TYPE	ACCESS CONTROL	NHS	MILEPOINT	MILEPOINT DESCRIPTION	MARKED LANES	SURFACE WIDTH/TYPE*	AADT
STATE SECONDARY	URB COLL	CURBED	NONE	NOT NHS	00.000		2	32I	3,505
					00.000 MU145	GERMANTOWN RD (BACK)			
					00.000 US113	WORCESTER HWY			
					00.000	STOP SIGN			
					00.020	SPUR FR US 113			
					00.037	SIGN: WELCOME TO BERLIN			
		PAINTED			00.040				
		NONE (UNDIV)			00.050		2	24I	
					00.050 MD818A	NO NAME			
					00.060	BUCKINGHAM CEMETERY			
					00.076	SPEED LIMIT 30 MPH			
					00.105	PENTECOSTAL BAPTIST CHURCH			
					00.110 MU 45	BUCKINGHAM LA			
					00.160	WORCESTER PREPARATORY SCHOOL			
					00.390 MU 50	BUCKINGHAM RD			
					00.490	BUCKINGHAM ELEMENTARY SCHOOL			
					00.500	DRAINAGE STRUC #230001X01			
					00.540 MU 70	BURLEY ST			
					00.620 MU370	WASHINGTON ST			
					00.670 MU340	TRIPOLI ST			
					00.670	SPEED LIMIT 25 MPH			
					00.710	BUCKINGHAM PRESBYTERIAN CHURCH			
					00.730		2	30I	
					00.770		2	24I	
					00.800 MU190	JEFFERSON ST			
					00.800 MD376	BAY ST			
NAME: N MAIN ST					00.820 MD374	BROAD ST			
					00.870 MU250	PITTS ST			
					00.870 MD375	COMMERCE ST			
					00.950		2	30I	
					00.950 MU270	STEVENSON LN			
					00.965	STEVENSON UNITED METHODIST CHURCH			
					00.980		2	24I	

*A,B = UNIMPROVED; C = GRADED & DRAINED; D,E = SOIL, GRAVEL, STONE; F,G = LOW TYPE BITUMINOUS
H,I = HIGH TYPE BITUMINOUS; J = CONCRETE; K = BRICK; L = BLOCK

HIGHWAY LOCATION REFERENCE

COUNTY: WORCESTER
DISTRICT: 1
DATE: 12/31/16

ROUTE NUMBER: MD 818 CONTINUED
INVENTORY DIRECTION: NORTH
ROUTE NAME: N MAIN ST

STATE SYSTEM	FUNCTIONAL CLASS	MEDIAN TYPE	ACCESS CONTROL	NHS	MILEPOINT	MILEPOINT DESCRIPTION	MARKED LANES	SURFACE WIDTH/TYPE*	AADT
STATE SECONDARY	URB COLL	NONE (UNDIV)	NONE	NOT NHS	00.980 MU380	WEST ST	2	24I	3,505
					00.980 MU 20	BAKER ST			
					01.010 MU260	POWELLTON AVE			
					01.025	SPEED LIMIT 30 MPH			
					01.100	BERLIN FIRE CO.			
					01.155	WORCESTER COUNTY LIBRARY			
					01.210 MU 40	BRYAN AVE			
					01.220 MU 80	CEDAR AVE			
					01.230	R/R #MDDE 531 869 X			
					01.240	SPUR FR HARRISON AVE			
					01.260 MU180	HARRISON AVE			
					01.390 MU 16	AUSTIN CIR			
					01.424	WARDS WAY			
					01.460	DRAINAGE STRUC #230101X01			
					01.470 MD346	OLD OCEAN CITY BLVD			
					01.500		2	22I	
					01.550	SIGN: WELCOME TO BERLIN			
					01.620	SPEED LIMIT 45 MPH			
					02.150		2	24I	
					02.150	STOP SIGN			
					02.150 US 50	OCEAN GATEWAY			
					02.160				
					02.170	STOP SIGN			
					02.170 US 50	OCEAN GATEWAY (WB/L)			
					02.180	DRAINAGE STRUC #230102X01			
					02.220	SPEED LIMIT 40 MPH			
					02.600	R/R #MDDE 531 877 P			
					02.620 CO210	GEORGETOWN RD (AHEAD)			
					02.620 US113	WORCESTER HWY			
					02.620	STOP SIGN			

URB LOCAL

HIGHWAY LOCATION REFERENCE

COUNTY: WORCESTER
 DISTRICT: 1
 DATE: 12/31/16

ROUTE NUMBER: MD 818A
INVENTORY DIRECTION: SOUTH
ROUTE NAME: NO NAME

STATE SYSTEM	FUNCTIONAL CLASS	MEDIAN TYPE	ACCESS CONTROL	NHS	MILEPOINT	MILEPOINT DESCRIPTION	MARKED LANES	SURFACE WIDTH/TYPE*	AADT
STATE SECONDARY	URB LOCAL	NONE (UNDIV)	NONE	NOT NHS	00.000		1	18I	0
					00.000 MD818	S MAIN ST			
					00.085 US113	WORCESTER HWY			

ROUTE NUMBER: MD 921A
INVENTORY DIRECTION: WEST
ROUTE NAME: ACCESS RD A

STATE SYSTEM	FUNCTIONAL CLASS	MEDIAN TYPE	ACCESS CONTROL	NHS	MILEPOINT	MILEPOINT DESCRIPTION	MARKED LANES	SURFACE WIDTH/TYPE*	AADT
STATE SECONDARY	RUR LOCAL	NONE (UNDIV)	NONE	NOT NHS	00.000		2	24I	0
					00.000 US113	WORCESTER HWY			
					00.020	ROAD END			

ROUTE NUMBER: MD 921B
INVENTORY DIRECTION: EAST
ROUTE NAME: ACCESS RD B

STATE SYSTEM	FUNCTIONAL CLASS	MEDIAN TYPE	ACCESS CONTROL	NHS	MILEPOINT	MILEPOINT DESCRIPTION	MARKED LANES	SURFACE WIDTH/TYPE*	AADT
STATE SECONDARY	RUR LOCAL	NONE (UNDIV)	NONE	NOT NHS	00.000		2	24I	0
					00.000 US113	WORCESTER HWY			
					00.020		2	28I	
					00.040	ROAD END			

ROUTE NUMBER: MD 921C
INVENTORY DIRECTION: SOUTH
ROUTE NAME: BAY HARBOUR RD

STATE SYSTEM	FUNCTIONAL CLASS	MEDIAN TYPE	ACCESS CONTROL	NHS	MILEPOINT	MILEPOINT DESCRIPTION	MARKED LANES	SURFACE WIDTH/TYPE*	AADT
STATE SECONDARY	RUR LOCAL	NONE (UNDIV)	NONE	NOT NHS	00.000		2	24I	0
					00.000 CO347	CROPPER ISLAND RD			
					00.000	STOP SIGN			
					00.140	CUL DE SAC			

*A,B = UNIMPROVED; C = GRADED & DRAINED; D,E = SOIL, GRAVEL, STONE; F,G = LOW TYPE BITUMINOUS
 H,I = HIGH TYPE BITUMINOUS; J = CONCRETE; K = BRICK; L = BLOCK

HIGHWAY LOCATION REFERENCE

COUNTY: WORCESTER
DISTRICT: 1
DATE: 12/31/16

ROUTE NUMBER: MD 921D
INVENTORY DIRECTION: EAST
ROUTE NAME: LARITON WOODS RD

STATE SYSTEM	FUNCTIONAL CLASS	MEDIAN TYPE	ACCESS CONTROL	NHS	MILEPOINT	MILEPOINT DESCRIPTION	MARKED LANES	SURFACE WIDTH/TYPE*	AADT
STATE SECONDARY	RUR LOCAL	NONE (UNDIV)	NONE	NOT NHS	00.000		2	24I	0
					00.000	CO134			
					00.000	DOWNSD RD			
					00.000	STOP SIGN			
					00.217	CUL DE SAC			

ROUTE NUMBER: MD 921E
INVENTORY DIRECTION: EAST
ROUTE NAME: ACCESS RD E

STATE SYSTEM	FUNCTIONAL CLASS	MEDIAN TYPE	ACCESS CONTROL	NHS	MILEPOINT	MILEPOINT DESCRIPTION	MARKED LANES	SURFACE WIDTH/TYPE*	AADT
STATE SECONDARY	RUR LOCAL	NONE (UNDIV)	NONE	NOT NHS	00.000		2	24I	0
					00.000	US113			
					00.035	WORCESTER HWY			
						ROAD END			

ROUTE NUMBER: MD 921F
INVENTORY DIRECTION: WEST
ROUTE NAME: CULVER LA

STATE SYSTEM	FUNCTIONAL CLASS	MEDIAN TYPE	ACCESS CONTROL	NHS	MILEPOINT	MILEPOINT DESCRIPTION	MARKED LANES	SURFACE WIDTH/TYPE*	AADT
STATE SECONDARY	RUR LOCAL	NONE (UNDIV)	NONE	NOT NHS	00.000		2	20I	0
					00.000	US113			
					00.035	ROAD END			
					00.035	PVT DR (AHEAD)			

ROUTE NUMBER: MD 921G
INVENTORY DIRECTION: SOUTH
ROUTE NAME: SHILOH FARMS RD

STATE SYSTEM	FUNCTIONAL CLASS	MEDIAN TYPE	ACCESS CONTROL	NHS	MILEPOINT	MILEPOINT DESCRIPTION	MARKED LANES	SURFACE WIDTH/TYPE*	AADT
STATE SECONDARY	RUR LOCAL	NONE (UNDIV)	NONE	NOT NHS	00.000		2	24I	99
					00.000	STOP SIGN			
					00.000	US113			
					00.026	MD921H			
					00.275	ACCESS RD H			
						CUL DE SAC			

*A,B = UNIMPROVED; C = GRADED & DRAINED; D,E = SOIL, GRAVEL, STONE; F,G = LOW TYPE BITUMINOUS
H,I = HIGH TYPE BITUMINOUS; J = CONCRETE; K = BRICK; L = BLOCK

HIGHWAY LOCATION REFERENCE

COUNTY: WORCESTER
DISTRICT: 1
DATE: 12/31/16

ROUTE NUMBER: MD 921H
INVENTORY DIRECTION: NORTH
ROUTE NAME: ACCESS RD H

STATE SYSTEM	FUNCTIONAL CLASS	MEDIAN TYPE	ACCESS CONTROL	NHS	MILEPOINT	MILEPOINT DESCRIPTION	MARKED LANES	SURFACE WIDTH/TYPE*	AADT
STATE SECONDARY	RUR LOCAL	NONE (UNDIV)	NONE	NOT NHS	00.000		2	24I	99
					00.000	STOP SIGN			
					00.000 MD921G	SHILOH FARMS RD			
					00.116	CUL DE SAC			

ROUTE NUMBER: MD 921I
INVENTORY DIRECTION: SOUTH
ROUTE NAME: ACCESS RD I

STATE SYSTEM	FUNCTIONAL CLASS	MEDIAN TYPE	ACCESS CONTROL	NHS	MILEPOINT	MILEPOINT DESCRIPTION	MARKED LANES	SURFACE WIDTH/TYPE*	AADT
STATE SECONDARY	RUR LOCAL	NONE (UNDIV)	NONE	NOT NHS	00.000		2	24I	99
					00.000	PVT DR (BACK)			
					00.000	STOP SIGN			
					00.000 MD921J	EAST SHIRE DR			
					00.163 OP419	BAYS END LA			
					00.436	CUL DE SAC			

ROUTE NUMBER: MD 921J
INVENTORY DIRECTION: EAST
ROUTE NAME: EAST SHIRE DR

STATE SYSTEM	FUNCTIONAL CLASS	MEDIAN TYPE	ACCESS CONTROL	NHS	MILEPOINT	MILEPOINT DESCRIPTION	MARKED LANES	SURFACE WIDTH/TYPE*	AADT
STATE SECONDARY	RUR LOCAL	NONE (UNDIV)	NONE	NOT NHS	00.000		2	24I	99
					00.000 US113	WORCESTER HWY			
					00.000 CO138	SHIRE DR (BACK)			
					00.000	STOP SIGN			
					00.026	PVT DR			
					00.026 MD921I	ACCESS RD I			

ROUTE NUMBER: MD 921K
INVENTORY DIRECTION: SOUTH
ROUTE NAME: ACCESS RD K

STATE SYSTEM	FUNCTIONAL CLASS	MEDIAN TYPE	ACCESS CONTROL	NHS	MILEPOINT	MILEPOINT DESCRIPTION	MARKED LANES	SURFACE WIDTH/TYPE*	AADT
STATE SECONDARY	RUR LOCAL	NONE (UNDIV)	NONE	NOT NHS	00.000		2	24I	99

*A,B = UNIMPROVED; C = GRADED & DRAINED; D,E = SOIL, GRAVEL, STONE; F,G = LOW TYPE BITUMINOUS
H,I = HIGH TYPE BITUMINOUS; J = CONCRETE; K = BRICK; L = BLOCK

HIGHWAY LOCATION REFERENCE

COUNTY: WORCESTER
 DISTRICT: 1
 DATE: 12/31/16

ROUTE NUMBER: MD 921K CONTINUED

INVENTORY DIRECTION: SOUTH
 ROUTE NAME: ACCESS RD K

STATE SYSTEM	FUNCTIONAL CLASS	MEDIAN TYPE	ACCESS CONTROL	NHS	MILEPOINT	MILEPOINT DESCRIPTION	MARKED LANES	SURFACE WIDTH/TYPE*	AADT
STATE SECONDARY	RUR LOCAL	NONE (UNDIV)	NONE	NOT NHS	00.000 CO138	SHIRE DR	2	24I	99
					00.000	STOP SIGN			
					00.082	CUL DE SAC			

ROUTE NUMBER: MD 921L

INVENTORY DIRECTION: EAST
 ROUTE NAME: ACCESS RD L

STATE SYSTEM	FUNCTIONAL CLASS	MEDIAN TYPE	ACCESS CONTROL	NHS	MILEPOINT	MILEPOINT DESCRIPTION	MARKED LANES	SURFACE WIDTH/TYPE*	AADT
STATE SECONDARY	RUR LOCAL	NONE (UNDIV)	NONE	NOT NHS	00.000		2	32I	99
					00.000 US113	WORCESTER HWY			
					00.000	STOP SIGN			
					00.013	PVT DR			
					00.020	ROAD END			
					00.020	PVT DR			

ROUTE NUMBER: MD 921M

INVENTORY DIRECTION: SOUTH
 ROUTE NAME: ACCESS RD M

STATE SYSTEM	FUNCTIONAL CLASS	MEDIAN TYPE	ACCESS CONTROL	NHS	MILEPOINT	MILEPOINT DESCRIPTION	MARKED LANES	SURFACE WIDTH/TYPE*	AADT
STATE SECONDARY	RUR LOCAL	NONE (UNDIV)	NONE	NOT NHS	00.000		2	24I	0
					00.000 US113	WORCESTER HWY			
					00.000	STOP SIGN			
					00.125	CUL DE SAC			

ROUTE NUMBER: MD 921N

INVENTORY DIRECTION: SOUTH
 ROUTE NAME: ACCESS RD N

STATE SYSTEM	FUNCTIONAL CLASS	MEDIAN TYPE	ACCESS CONTROL	NHS	MILEPOINT	MILEPOINT DESCRIPTION	MARKED LANES	SURFACE WIDTH/TYPE*	AADT
STATE SECONDARY	RUR LOCAL	NONE (UNDIV)	NONE	NOT NHS	00.000		2	24I	99
					00.000	STOP SIGN			
					00.000 CO321	IRONSHIRE STATION RD			
					00.130	CUL DE SAC			

*A,B = UNIMPROVED; C = GRADED & DRAINED; D,E = SOIL, GRAVEL, STONE; F,G = LOW TYPE BITUMINOUS
 H,I = HIGH TYPE BITUMINOUS; J = CONCRETE; K = BRICK; L = BLOCK

HIGHWAY LOCATION REFERENCE

COUNTY: WORCESTER
DISTRICT: 1
DATE: 12/31/16

ROUTE NUMBER: MD 921O
INVENTORY DIRECTION: NORTH
ROUTE NAME: ACCESS RD O

STATE SYSTEM	FUNCTIONAL CLASS	MEDIAN TYPE	ACCESS CONTROL	NHS	MILEPOINT	MILEPOINT DESCRIPTION	MARKED LANES	SURFACE WIDTH/TYPE*	AADT
STATE SECONDARY	RUR LOCAL	NONE (UNDIV)	NONE	NOT NHS	00.000		2	28I	99
					00.000	STOP SIGN			
					00.000	CO133 MASON RD			
					00.070	CUL DE SAC			

ROUTE NUMBER: MD 921P
INVENTORY DIRECTION: WEST
ROUTE NAME: NOCK LANDING RD

STATE SYSTEM	FUNCTIONAL CLASS	MEDIAN TYPE	ACCESS CONTROL	NHS	MILEPOINT	MILEPOINT DESCRIPTION	MARKED LANES	SURFACE WIDTH/TYPE*	AADT
STATE SECONDARY	RUR LOCAL	NONE (UNDIV)	NONE	NOT NHS	00.000		2	24I	99
					00.000	US113 WORCESTER HWY			
					00.000	CO139 HAYES LANDING RD (BACK)			
					00.000	STOP SIGN			
					00.030	PVT DR			
					00.030	STOP SIGN			
					00.030	PVT DR			

ROUTE NUMBER: MD 921R
INVENTORY DIRECTION: WEST
ROUTE NAME: HORSESHOE RD

STATE SYSTEM	FUNCTIONAL CLASS	MEDIAN TYPE	ACCESS CONTROL	NHS	MILEPOINT	MILEPOINT DESCRIPTION	MARKED LANES	SURFACE WIDTH/TYPE*	AADT
STATE SECONDARY	RUR LOCAL	NONE (UNDIV)	NONE	NOT NHS	00.000		2	24I	0
					00.000	US113 WORCESTER HWY			
					00.060	CUL DE SAC			

ROUTE NUMBER: MD 992F
INVENTORY DIRECTION: NORTH
ROUTE NAME: CALEB RD

STATE SYSTEM	FUNCTIONAL CLASS	MEDIAN TYPE	ACCESS CONTROL	NHS	MILEPOINT	MILEPOINT DESCRIPTION	MARKED LANES	SURFACE WIDTH/TYPE*	AADT
STATE SECONDARY	URB LOCAL	NONE (UNDIV)	NONE	NOT NHS	00.000		2	70I	43
					00.000	MD346 OLD OCEAN CITY BLVD			

*A,B = UNIMPROVED; C = GRADED & DRAINED; D,E = SOIL, GRAVEL, STONE; F,G = LOW TYPE BITUMINOUS
H,I = HIGH TYPE BITUMINOUS; J = CONCRETE; K = BRICK; L = BLOCK

HIGHWAY LOCATION REFERENCE

COUNTY: WORCESTER
DISTRICT: 1
DATE: 12/31/16

ROUTE NUMBER: MD 992F CONTINUED
INVENTORY DIRECTION: NORTH
ROUTE NAME: CALEB RD

STATE SYSTEM	FUNCTIONAL CLASS	MEDIAN TYPE	ACCESS CONTROL	NHS	MILEPOINT	MILEPOINT DESCRIPTION	MARKED LANES	SURFACE WIDTH/TYPE*	AADT
STATE SECONDARY	URB LOCAL	NONE (UNDIV)	NONE	NOT NHS	00.020		2	60I	43
					00.020	STOP SIGN			
					00.020 US 50	OCEAN GATEWAY			
					00.040		2	26H	
					00.040	STOP SIGN			
					00.040 US 50	OCEAN GATEWAY (WB/L)			
	RUR LOCAL				00.050		2	12H	
					00.050	PVT DR			
					00.280	PVT DR			
					00.280	ROAD END			

ROUTE NUMBER: US 13
INVENTORY DIRECTION: NORTH
ROUTE NAME: OCEAN HWY

STATE SYSTEM	FUNCTIONAL CLASS	MEDIAN TYPE	ACCESS CONTROL	NHS	MILEPOINT	MILEPOINT DESCRIPTION	MARKED LANES	SURFACE WIDTH/TYPE*	AADT
STATE PRIMARY	RUR OPA	UNPROTECTED	NONE	NHS	00.000		4	48I	20,980
					00.000	VIRGINIA ST/L			
					00.000	IN CORP LMTS POCOMOKE CITY			
					00.000	MARVA RD (VA)			
					00.000 CO 63	SPARROW RD			
					00.025	SIGN: MARYLAND WELCOMES YOU			
					00.060				
					00.160	SPEED LIMIT 55 MPH			
					00.230	US 13 WELCOME CENTER			
					00.310	CROSSOVER - XO15			
					00.310	PVT RD			
		POSITIVE BARRIER			00.510				
					00.560	STRUC #230005011 - WAGRAM CREEK			
		UNPROTECTED			00.610				
		POSITIVE BARRIER			00.800				
					00.800 CO 64	BUNTING RD			
					00.927	MILE MARKER 1.0			
					00.940	ATR STATION #0037 (CABINET NB/L)			

*A,B = UNIMPROVED; C = GRADED & DRAINED; D,E = SOIL, GRAVEL, STONE; F,G = LOW TYPE BITUMINOUS
H,I = HIGH TYPE BITUMINOUS; J = CONCRETE; K = BRICK; L = BLOCK

HIGHWAY LOCATION REFERENCE

COUNTY: WORCESTER
DISTRICT: 1
DATE: 12/31/16

ROUTE NUMBER: US 13 CONTINUED
INVENTORY DIRECTION: NORTH
ROUTE NAME: OCEAN HWY

STATE SYSTEM	FUNCTIONAL CLASS	MEDIAN TYPE	ACCESS CONTROL	NHS	MILEPOINT	MILEPOINT DESCRIPTION	MARKED LANES	SURFACE WIDTH/TYPE*	AADT
STATE PRIMARY	RUR OPA	POSITIVE BARRIER	NONE	NHS	01.020	CROSSOVER	4	48I	20,980
					01.020 CO305	TULLS CORNER RD			
					01.350	CROSSOVER - XO2			
					01.540	MIRACLE DELIVERANCE TABERNACLE CHURCH			
					01.564	DRAINAGE STRUC #230139X01			
					01.770	CROSSOVER - XO9			
					01.910	MILE MARKER 2.0			
					01.940	CROSSOVER - XO39			
					02.120	CROSSOVER			
					02.120 CO307	BRANTLEY RD			
					02.390	SPUR FR OLD VIRGINIA RD - SP94			
					02.410 CO263	OLD VIRGINIA RD			
					02.410	CROSSOVER			
					02.470	POCOMOKE COMM CHURCH OF THE NAZARENE			
					02.760	CROSSOVER - XO45			
					02.900	MILE MARKER 3.0			
					03.050	CROSSOVER - XO41			
					03.200	CROSSOVER - XO1			
					03.340	DRAINAGE			
					03.470	CROSSOVER - XO6			
		UNPROTECTED			03.740				
					03.740 CO 74	SHEEPHOUSE RD			
					03.740	CROSSOVER			
					03.850	MILE MARKER 4.0			
					03.850	US 13 BU (SB/L)			
					03.910 US 13BU	MARKET ST			
					04.010	SPEED LIMIT 50 MPH			
					04.010	SIGN: WELCOME TO POCOMOKE CITY			
			PARTIAL		04.190				
					04.190	OUT CORP LMTS POCOMOKE CITY			
					04.230				18,081
					04.230 MD366	STOCKTON RD			
					04.230	IN CORP LMTS POCOMOKE CITY			

*A,B = UNIMPROVED; C = GRADED & DRAINED; D,E = SOIL, GRAVEL, STONE; F,G = LOW TYPE BITUMINOUS
H,I = HIGH TYPE BITUMINOUS; J = CONCRETE; K = BRICK; L = BLOCK

HIGHWAY LOCATION REFERENCE

COUNTY: WORCESTER
DISTRICT: 1
DATE: 12/31/16

ROUTE NUMBER: US 13 CONTINUED
INVENTORY DIRECTION: NORTH
ROUTE NAME: OCEAN HWY

STATE SYSTEM	FUNCTIONAL CLASS	MEDIAN TYPE	ACCESS CONTROL	NHS	MILEPOINT	MILEPOINT DESCRIPTION	MARKED LANES	SURFACE WIDTH/TYPE*	AADT
STATE PRIMARY	RUR OPA	UNPROTECTED	PARTIAL	NHS	04.250	OUT CORP LMITS POCOMOKE CITY	4	48I	18,081
					04.440	SIGN: WELCOME TO POCOMOKE CITY			
					04.450	SPUR TO US 113 - SP50			
					04.480	SPUR FR MD 250A - SP79			
					04.550				14,941
					04.550	TRAFFIC SIGNAL			
					04.550 US113	WORCESTER HWY			
					04.550 MD250A	OLD VIRGINIA RD			
					04.560	IN CORP LMITS POCOMOKE CITY			
					04.570	SPUR TO MD 250A - SP117			
					04.600	SPUR FR US 113 - SP54			
					04.745	SPEED LIMIT 50 MPH			
					04.930	LYNNHAVEN BAPTIST CHURCH			
					04.960	DRAINAGE 36" CP			
					05.000	MILE MARKER 5.0			
					05.420	SPUR TO MD 756 - SP14			
					05.430	SPUR FR LINDEN AVE - SP121			
					05.440				15,920
					05.440	TRAFFIC SIGNAL			
					05.440 MD756	OLD SNOW HILL RD			
					05.440 MU340	LINDEN AVE			
					05.460	SPUR FR MD 756 - SP77			
					05.480	SPUR TO LINDEN AVE - SP5			
					05.830	SPUR TO WINTER QUARTERS DR - SP81			
					05.840	SPUR FR WINTER QUARTERS DR - SP66			
					05.860 MU640	WINTER QUARTERS DR			
					05.880	SPUR FR WINTER QUARTERS DR - SP51			
					05.890	SPUR TO WINTER QUARTERS DR - SP83			
					06.010	MILE MARKER 6.0			
		POSITIVE BARRIER			06.060				
					06.130	BEGIN BRIDGE			
					06.310	STRUC #230016011 - POCOMOKE RIVER			
					06.310	SOMERSET CO/L			

*A,B = UNIMPROVED; C = GRADED & DRAINED; D,E = SOIL, GRAVEL, STONE; F,G = LOW TYPE BITUMINOUS
H,I = HIGH TYPE BITUMINOUS; J = CONCRETE; K = BRICK; L = BLOCK

MARYLAND DEPARTMENT OF TRANSPORTATION
STATE HIGHWAY ADMINISTRATION
DATA SERVICES DIVISION

HIGHWAY LOCATION REFERENCE

COUNTY: WORCESTER
DISTRICT: 1
DATE: 12/31/16

ROUTE NUMBER: US 13BU
INVENTORY DIRECTION: NORTH
ROUTE NAME: MARKET ST

STATE SYSTEM	FUNCTIONAL CLASS	MEDIAN TYPE	ACCESS CONTROL	NHS	MILEPOINT	MILEPOINT DESCRIPTION	MARKED LANES	SURFACE WIDTH/TYPE*	AADT
STATE SECONDARY	RUR MAJ COLL	UNPROTECTED	NONE	NOT NHS	00.000		2	42I	3,371
		NONE (UNDIV)			00.000 US 13	OCEAN HWY			
					00.110	STOP SIGN			
					00.360		2	24I	
					00.360	US 13 BU (SB/L)			
					00.410		2	30I	
					00.410 MD366	STOCKTON RD			
					00.430		2	24I	
					00.440	SPEED LIMIT 30 MPH			
					00.480	SPUR TO MD 250A - SP72			
					00.500 MD250A	OLD VIRGINIA RD			
					00.500 CO263	OLD VIRGINIA RD			
					00.500	TRAFFIC SIGNAL			
					00.510	SPUR FR MD 250A - SP116			
					00.610 MU440	PAYNE AVE			
					00.627	GLAD TIDINGS ASSEMBLY OF GOD CHURCH			
					00.740 MU220	FIFTEENTH ST			
					00.780	POCOMOKE CITY V.F.C.			
					00.820 MU242	FOURTEENTH ST #2			
					00.860 MU240	FOURTEENTH ST			
					00.950 MU600	TWELFTH ST			
					01.020 MU200	ELEVENTH ST			
					01.090	HARTLEY NURSING HOME			
					01.160 MU570	TENTH ST			
					01.340 MU190	EIGHTH ST			
					01.420 MU520	SEVENTH ST			
					01.530 MU542	SIXTH ST #2			
					01.540 MU535	SIXTH ST			
					01.620 MU232	FIFTH ST #2			
					01.710 MU250	FOURTH ST			
					01.717	FIRST BAPTIST CHURCH			
					01.730	SPEED LIMIT 25 MPH			

*A,B = UNIMPROVED; C = GRADED & DRAINED; D,E = SOIL, GRAVEL, STONE; F,G = LOW TYPE BITUMINOUS
H,I = HIGH TYPE BITUMINOUS; J = CONCRETE; K = BRICK; L = BLOCK

HIGHWAY LOCATION REFERENCE

COUNTY: WORCESTER
DISTRICT: 1
DATE: 12/31/16

ROUTE NUMBER: US 13BU CONTINUED
INVENTORY DIRECTION: NORTH
ROUTE NAME: MARKET ST

STATE SYSTEM	FUNCTIONAL CLASS	MEDIAN TYPE	ACCESS CONTROL	NHS	MILEPOINT	MILEPOINT DESCRIPTION	MARKED LANES	SURFACE WIDTH/TYPE*	AADT
STATE SECONDARY	RUR MAJ COLL	NONE (UNDIV)	NONE	NOT NHS	01.730	WORCESTER COUNTY LIBRARY	2	24I	3,371
					01.760 MU580	THIRD ST			
					01.810		2	30I	
					01.810	POCOMOKE POST OFFICE 21851			
					01.860		2	24I	2,991
					01.860	TRAFFIC SIGNAL			
					01.860 MU510	SECOND ST			
		PAINTED			01.910				
					01.910	TRAFFIC SIGNAL			
					01.910 MU160	CLARKE AVE			
		NONE (UNDIV)			01.940		2	30I	
					01.970		2	40I	
					01.970 MU260	FRONT ST			
					02.000		2	30I	
					02.000 MU425	OLD RIVER RD			
					02.020		2	26I	
					02.020	TRAFFIC SIGNAL			
					02.020 MU490	RIVERSIDE DR			
					02.030		2	26J	
					02.030	BEGIN BRIDGE			
					02.040	OUT CORP LMTS POCOMOKE CITY			
					02.060	SOMERSET CO/L			
					02.060	STRUC #230004001 - POCOMOKE RIVER			

ROUTE NUMBER: US 50
INVENTORY DIRECTION: EAST
ROUTE NAME: OCEAN GATEWAY

STATE SYSTEM	FUNCTIONAL CLASS	MEDIAN TYPE	ACCESS CONTROL	NHS	MILEPOINT	MILEPOINT DESCRIPTION	MARKED LANES	SURFACE WIDTH/TYPE*	AADT
STATE PRIMARY	RUR OPA	POSITIVE BARRIER	PARTIAL	NHS	00.000		4	48I	25,535
					00.000	STRUC #220001031 - POCOMOKE RIVER			
					00.000	WICOMICO CO/L			
					00.010				
					00.010	END BRIDGE			

*A,B = UNIMPROVED; C = GRADED & DRAINED; D,E = SOIL, GRAVEL, STONE; F,G = LOW TYPE BITUMINOUS
H,I = HIGH TYPE BITUMINOUS; J = CONCRETE; K = BRICK; L = BLOCK

HIGHWAY LOCATION REFERENCE

COUNTY: WORCESTER
 DISTRICT: 1
 DATE: 12/31/16

ROUTE NUMBER: US 50 CONTINUED
 INVENTORY DIRECTION: EAST
 ROUTE NAME: OCEAN GATEWAY

STATE SYSTEM	FUNCTIONAL CLASS	MEDIAN TYPE	ACCESS CONTROL	NHS	MILEPOINT	MILEPOINT DESCRIPTION	MARKED LANES	SURFACE WIDTH/TYPE*	AADT
STATE PRIMARY	RUR OPA	POSITIVE BARRIER	PARTIAL	NHS	00.070	MILE MARKER 127.0	4	48I	25,535
					00.100	SPEED LIMIT 55 MPH			
					00.340 CO175	BELL RD			
					00.340	CROSSOVER			
					00.786	SPUR TO MD 610			
					00.820	SPUR FR MD 610			
					00.840 MD610	WHALEYVILLE RD			
					00.840	CROSSOVER			
					00.870	SPUR FR MD 610			
					00.900	SPUR TO MD 610			
					01.050	MILE MARKER 128.0			
					01.140	DRAINAGE STRUC #230003X41 - (WB/L)			
					01.140	DRAINAGE STRUC #230003X31 - (EB/L)			
					01.740 CO177	HALL RD			
					01.740	CROSSOVER			
					01.817	VARIABLE MESSAGE SIGN (EB/L)			
					01.970	DRAINAGE 48" CP			
					02.070	MILE MARKER 129.0			
					02.100	DRAINAGE 48" CP			
					02.250	DRAINAGE STRUC #230006X31 - (EB/L)			
					02.250	DRAINAGE STRUC #230006X41 - (WB/L)			
					02.430	DRAINAGE STRUC #230007X31 - (EB/L)			
					02.430	DRAINAGE STRUC #230007X41 - (WB/L)			
					02.890	CROSSOVER			
					02.960 MD 90	OCEAN CITY EXPWY			
					03.030	MILE MARKER 130.0			
					03.050	DRAINAGE			
					03.140 MD 90	OCEAN CITY EXPWY (WB/L)			
					03.410				15,602
					03.410	STRUC #230028002			
					03.410 MD 90	OCEAN CITY EXPWY			
					03.505	DRAINAGE STRUC #230009X41			
					03.505	DRAINAGE STRUC #230009X31			

*A,B = UNIMPROVED; C = GRADED & DRAINED; D,E = SOIL, GRAVEL, STONE; F,G = LOW TYPE BITUMINOUS
 H,I = HIGH TYPE BITUMINOUS; J = CONCRETE; K = BRICK; L = BLOCK

HIGHWAY LOCATION REFERENCE

COUNTY: WORCESTER
DISTRICT: 1
DATE: 12/31/16

ROUTE NUMBER: US 50 CONTINUED
INVENTORY DIRECTION: EAST
ROUTE NAME: OCEAN GATEWAY

STATE SYSTEM	FUNCTIONAL CLASS	MEDIAN TYPE	ACCESS CONTROL	NHS	MILEPOINT	MILEPOINT DESCRIPTION	MARKED LANES	SURFACE WIDTH/TYPE*	AADT
STATE PRIMARY	RUR OPA	POSITIVE BARRIER	PARTIAL	NHS	04.000	CROSSOVER	4	48I	15,602
					04.000 CO180	LOGTOWN RD			
					04.040	DRAINAGE 48" CP			
					04.080	MILE MARKER 131.0			
					04.660	DRAINAGE 48" CP			
		UNPROTECTED			04.960				14,367
					04.960 MD346	OLD OCEAN CITY BLVD			
					04.960	CROSSOVER			
					05.050	SPUR TO MD 346			
					05.061	DRAINAGE STRUC #230010X01			
		POSITIVE BARRIER			05.080				
					05.080	MILE MARKER 132.0			
					05.287	DRAINAGE STRUC #230011X31 - (EB/L)			
					05.287	DRAINAGE STRUC #230011X41 - (WB/L)			
	URB OPA				05.700				
					05.700	CROSSOVER			
					05.700 MD992F	CALEB RD			
					05.770				
					05.980	ATR STATION #0062 (CABINET EB/L)			
					05.990	IN CORP LMTS BERLIN			
					06.110	MILE MARKER 133.0			
					06.410	ENT TO MD STATE POLICE BARRACKS "V"			
					06.410	CROSSOVER			
		UNPROTECTED			06.450				
					06.578	SIGN: HISTORIC BERLIN			
					06.710 MD818	N MAIN ST			
		POSITIVE BARRIER			06.740				
					06.770	DRAINAGE STRUC #230013X01			
					06.780	OUT CORP LMTS BERLIN			
					06.800 RP 50- 8	RAMP 8 FR US 113 SB TO US 50 WB			
					06.810 RP 50- 6	RAMP 6 FR US 50 EB TO US 113 SB			
		UNPROTECTED			06.833				
					06.900	R/R #MDDE 531 875 B			

*A,B = UNIMPROVED; C = GRADED & DRAINED; D,E = SOIL, GRAVEL, STONE; F,G = LOW TYPE BITUMINOUS
H,I = HIGH TYPE BITUMINOUS; J = CONCRETE; K = BRICK; L = BLOCK

HIGHWAY LOCATION REFERENCE

COUNTY: WORCESTER
DISTRICT: 1
DATE: 12/31/16

ROUTE NUMBER: US 50 CONTINUED
INVENTORY DIRECTION: EAST
ROUTE NAME: OCEAN GATEWAY

STATE SYSTEM	FUNCTIONAL CLASS	MEDIAN TYPE	ACCESS CONTROL	NHS	MILEPOINT	MILEPOINT DESCRIPTION	MARKED LANES	SURFACE WIDTH/TYPE*	AADT
STATE PRIMARY	URB OPA	UNPROTECTED	PARTIAL	NHS	06.970 RP 50- 7	RAMP 7 FR US 50 WB TO US 113 SB	4	48I	14,367
		POSITIVE BARRIER			06.990				
					06.990 RP 50- 5	RAMP 5 FR US 113 SB TO US 50 EB			
					07.040				27,002
					07.040	STRUC #230030012			
					07.040 US113	WORCESTER HWY			
		UNPROTECTED			07.080				
					07.080 RP 50- 1	RAMP 1 FR US 113 NB TO US 50 WB			
					07.120	MILE MARKER 134.0			
					07.120 RP 50- 3	RAMP 3 FR US 50 EB TO US 113 NB			
		POSITIVE BARRIER			07.250				
					07.250 RP 50- 2	RAMP 2 FR US 50 WB TO US 113 NB			
					07.280	IN CORP LMTS BERLIN			
					07.300 RP 50- 4	RAMP 4 FR US 113 NB TO US 50 EB			
		UNPROTECTED			07.340				
					07.480	CROSSOVER			
					07.850	SPUR TO MD 346			
					07.870	CROSSOVER			
					07.870 MD346	OLD OCEAN CITY BLVD			
					07.950	DRAINAGE STRUC #230014X01			
					08.030	SPUR FR MD 346			
					08.140	MILE MARKER 135.0			
					08.330	STEPHEN DECATUR HIGH SCHOOL			
					08.370	SPUR FR MD 452			
			NONE		08.380				
					08.380	OUT CORP LMTS BERLIN			
					08.380 MU305	SEAHAWK RD			
					08.380 MD452	FRIENDSHIP RD			
					08.380	CROSSOVER			
					08.380	TRAFFIC SIGNAL			
					08.390	SPUR FR SEAHAWK RD			
					08.390	SPUR TO MD 452			
					08.430	SPUR TO MD 707B			

*A,B = UNIMPROVED; C = GRADED & DRAINED; D,E = SOIL, GRAVEL, STONE; F,G = LOW TYPE BITUMINOUS
H,I = HIGH TYPE BITUMINOUS; J = CONCRETE; K = BRICK; L = BLOCK

HIGHWAY LOCATION REFERENCE

COUNTY: WORCESTER
DISTRICT: 1
DATE: 12/31/16

ROUTE NUMBER: US 50 CONTINUED
INVENTORY DIRECTION: EAST
ROUTE NAME: OCEAN GATEWAY

STATE SYSTEM	FUNCTIONAL CLASS	MEDIAN TYPE	ACCESS CONTROL	NHS	MILEPOINT	MILEPOINT DESCRIPTION	MARKED LANES	SURFACE WIDTH/TYPE*	AADT
STATE PRIMARY	URB OPA	UNPROTECTED	NONE	NHS	08.760	CROSSOVER	4	48I	27,002
					08.800	SUNSET MEMORIAL PARK			
		POSITIVE BARRIER			08.977				
		UNPROTECTED			09.018				
					09.150	MILE MARKER 136.0			
					09.380	DRAINAGE STRUC #230015X01			
					09.460	DRAINAGE STRUC #230016X01			
					09.630	SPUR FR MD 589			
					09.640				27,502
					09.640	CROSSOVER			
					09.640	TRAFFIC SIGNAL			
					09.640	MD589 RACETRACK RD			
					09.650	SPUR TO MD 589			
		CURBED			09.800				
					09.820	SPUR TO ENT			
		UNPROTECTED			09.830				
					09.830	ENT TO HOME DEPOT			
					09.830	DIRECTIONAL CROSSOVER			
					09.830	TRAFFIC SIGNAL			
					09.840	SPUR FR ENT			
		CURBED			10.025				
					10.050	SPUR TO ENT			
					10.060	DIRECTIONAL CROSSOVER			
					10.060	ENT TO WAL-MART			
					10.060	TRAFFIC SIGNAL			
					10.070	SPUR FR ENT			
		UNPROTECTED			10.080				
					10.170	MILE MARKER 137.0			
					10.385	DRAINAGE STRUC			
					10.443	SPUR FR US 50WA			
					10.443	SPUR TO SAMUEL BOWEN BLVD			
		POSITIVE BARRIER			10.460				
					10.460	US 50WA RIDDLE LA			

*A,B = UNIMPROVED; C = GRADED & DRAINED; D,E = SOIL, GRAVEL, STONE; F,G = LOW TYPE BITUMINOUS
H,I = HIGH TYPE BITUMINOUS; J = CONCRETE; K = BRICK; L = BLOCK

HIGHWAY LOCATION REFERENCE

COUNTY: WORCESTER
DISTRICT: 1
DATE: 12/31/16

ROUTE NUMBER: US 50 CONTINUED
INVENTORY DIRECTION: EAST
ROUTE NAME: OCEAN GATEWAY

STATE SYSTEM	FUNCTIONAL CLASS	MEDIAN TYPE	ACCESS CONTROL	NHS	MILEPOINT	MILEPOINT DESCRIPTION	MARKED LANES	SURFACE WIDTH/TYPE*	AADT
STATE PRIMARY	URB OPA	POSITIVE BARRIER	NONE	NHS	10.460 CO861	SAMUEL BOWEN BLVD	4	48I	27,502
					10.460	CROSSOVER			
					10.460	TRAFFIC SIGNAL			
					10.478	SPUR TO US 50WA			
					10.478	SPUR FR SAMUEL BOWEN BLVD			
		UNPROTECTED			10.540				
					10.582	NO NAME			
					11.040	CROSSWAY CHURCH			
					11.170	MILE MARKER 138.0			
					11.240	CROSSOVER			
					11.240 US 50WB	NO NAME			
					11.450	CROSSOVER			
					11.450 US 50WC	NO NAME			
		POSITIVE BARRIER			11.470				
					11.540	HERRING CREEK LA			
		UNPROTECTED			11.560				
					11.650	SPUR FR MAN O WAR LN			
					11.670 CO174	JERRY MACK RD			
					11.670	CROSSOVER			
					11.670	TRAFFIC SIGNAL			
					11.670 OP 70	MAN O WAR LN			
		POSITIVE BARRIER			11.860				
					11.860	CROSSOVER			
					11.910		4	48J	
					11.910	BEGIN BRIDGE			
					11.920	STRUC #230006031 - HERRING CREEK			
					11.930		4	48I	
					11.930	END BRIDGE			
		CURBED			11.990				
					12.090	SPUR TO MD 707A			
					12.110 MD707A	OLD BRIDGE RD			
					12.110	TRAFFIC SIGNAL			
					12.130	SPUR FR MD 707A			

*A,B = UNIMPROVED; C = GRADED & DRAINED; D,E = SOIL, GRAVEL, STONE; F,G = LOW TYPE BITUMINOUS
H,I = HIGH TYPE BITUMINOUS; J = CONCRETE; K = BRICK; L = BLOCK

HIGHWAY LOCATION REFERENCE

COUNTY: WORCESTER
DISTRICT: 1
DATE: 12/31/16

ROUTE NUMBER: US 50 CONTINUED
INVENTORY DIRECTION: EAST
ROUTE NAME: OCEAN GATEWAY

STATE SYSTEM	FUNCTIONAL CLASS	MEDIAN TYPE	ACCESS CONTROL	NHS	MILEPOINT	MILEPOINT DESCRIPTION	MARKED LANES	SURFACE WIDTH/TYPE*	AADT
STATE PRIMARY	URB OPA	CURBED	NONE	NHS	12.145	MILE MARKER 139.0	4	48I	27,502
					12.150 OP450	WATERVIEW DR			
					12.150	OCEAN CITY CHAMBER OF COMMERCE			
					12.210	GOMA DR			
		UNPROTECTED			12.340				
					12.340	CROSSOVER			
					12.470 CO291	BLUE MARLIN DR			
					12.540 CO261	BONITA DR			
					12.580	TRAFFIC SIGNAL			
					12.580	CROSSOVER			
					12.580 CO195	KEYSER POINT RD			
					12.595	SPUR FR KEYSER POINT RD			
					12.700	SPEED LIMIT 40 MPH			
		CURBED			12.790				
					12.910	SPUR TO MD 611			
					12.930				32,852
					12.930 MD611	STEPHEN DECATUR HWY			
					12.930	TRAFFIC SIGNAL			
					12.950	SPUR FR MD 611			
					13.150	DIRECTIONAL CROSSOVER			
					13.150 CO172	ELM ST			
					13.210	MILE MARKER 140.0			
					13.310 CO186	GOLF COURSE RD			
					13.310	TRAFFIC SIGNAL			
					13.320	SPUR FR GOLF COURSE RD			
					13.410	SEASIDE LA			
					13.434	SIGN: WELCOME TO OCEAN CITY			
					13.510	SPUR FR INLET ISLE LA			
					13.530	TRAFFIC SIGNAL			
					13.530	INLET ISLE LA			
		PAINTED			13.600				
		NONE (UNDIV)			13.660				
					13.700	SPEED LIMIT 35 MPH			

*A,B = UNIMPROVED; C = GRADED & DRAINED; D,E = SOIL, GRAVEL, STONE; F,G = LOW TYPE BITUMINOUS
H,I = HIGH TYPE BITUMINOUS; J = CONCRETE; K = BRICK; L = BLOCK

HIGHWAY LOCATION REFERENCE

COUNTY: WORCESTER
DISTRICT: 1
DATE: 12/31/16

ROUTE NUMBER: US 50 CONTINUED
INVENTORY DIRECTION: EAST
ROUTE NAME: OCEAN GATEWAY

STATE SYSTEM	FUNCTIONAL CLASS	MEDIAN TYPE	ACCESS CONTROL	NHS	MILEPOINT	MILEPOINT DESCRIPTION	MARKED LANES	SURFACE WIDTH/TYPE*	AADT
STATE PRIMARY	URB OPA	NONE (UNDIV)	NONE	NHS	13.790		4	46J	32,852
					13.790	BEGIN BRIDGE			
					13.990	IN CORP LMTS OCEAN CITY			
					14.090	TRAFFIC SIGNAL FOR DRAWBRIDGE (EB/L)			
					14.160	DRAWBRIDGE			
					14.160	STRUC #230007001 - SINEPUXENT BAY			
					14.220	TRAFFIC SIGNAL FOR DRAWBRIDGE (WB/L)			
					14.220 MU300	N DIVISION ST			
					14.230		4	46I	
					14.230	END BRIDGE			
					14.230	MILE MARKER 141.0			
					14.280		4	48I	
		PAINTED			14.300		4	52I	
		CURBED			14.310				
					14.310	SPUR TO MD 528			
	URB MINOR ART	NONE (UNDIV)		NOT NHS	14.330		2	24I	12,602
	NAME: N DIVISION ST				14.330	TRAFFIC SIGNAL			
					14.330 MD528	PHILADELPHIA AVE			
					14.370 MU990	WILMINGTON LA #2			
					14.400 MU290	N DIVISION ST (AHEAD)			
					14.400 MD378	BALTIMORE AVE			
					14.400	TRAFFIC SIGNAL			

ROUTE NUMBER: US 50WA
INVENTORY DIRECTION: NORTH
ROUTE NAME: RIDDLE LA

STATE SYSTEM	FUNCTIONAL CLASS	MEDIAN TYPE	ACCESS CONTROL	NHS	MILEPOINT	MILEPOINT DESCRIPTION	MARKED LANES	SURFACE WIDTH/TYPE*	AADT
STATE SECONDARY	URB LOCAL	CURBED	NONE	NOT NHS	00.000		2	24I	0
					00.000 US 50	OCEAN GATEWAY			
					00.000	TRAFFIC SIGNAL			
					00.000 CO861	SAMUEL BOWEN BLVD (BACK)			
					00.020	SPUR FR US 50			
					00.020	SPUR TO US 50			

*A,B = UNIMPROVED; C = GRADED & DRAINED; D,E = SOIL, GRAVEL, STONE; F,G = LOW TYPE BITUMINOUS
H,I = HIGH TYPE BITUMINOUS; J = CONCRETE; K = BRICK; L = BLOCK

HIGHWAY LOCATION REFERENCE

COUNTY: WORCESTER
DISTRICT: 1
DATE: 12/31/16

ROUTE NUMBER: US 50WA CONTINUED
INVENTORY DIRECTION: NORTH
ROUTE NAME: RIDDLE LA

STATE SYSTEM	FUNCTIONAL CLASS	MEDIAN TYPE	ACCESS CONTROL	NHS	MILEPOINT	MILEPOINT DESCRIPTION	MARKED LANES	SURFACE WIDTH/TYPE*	AADT
STATE SECONDARY	URB LOCAL	CURBED	NONE	NOT NHS	00.020 OP461	RIDDLE LA (AHEAD)	2	24I	0

ROUTE NUMBER: US 50WB
INVENTORY DIRECTION: NORTH
ROUTE NAME: NO NAME

STATE SYSTEM	FUNCTIONAL CLASS	MEDIAN TYPE	ACCESS CONTROL	NHS	MILEPOINT	MILEPOINT DESCRIPTION	MARKED LANES	SURFACE WIDTH/TYPE*	AADT
STATE SECONDARY	URB LOCAL	NONE (UNDIV)	NONE	NOT NHS	00.000		2	18I	353
					00.000	STOP SIGN			
					00.000 US 50	OCEAN GATEWAY			
					00.050	STOP SIGN			
					00.050 MD707D	GREYS CORNER RD			

ROUTE NUMBER: US 50WC
INVENTORY DIRECTION: NORTH
ROUTE NAME: NO NAME

STATE SYSTEM	FUNCTIONAL CLASS	MEDIAN TYPE	ACCESS CONTROL	NHS	MILEPOINT	MILEPOINT DESCRIPTION	MARKED LANES	SURFACE WIDTH/TYPE*	AADT
STATE SECONDARY	URB LOCAL	NONE (UNDIV)	NONE	NOT NHS	00.000		2	34I	603
					00.000	STOP SIGN			
					00.000 US 50	OCEAN GATEWAY			
					00.020 MD707D	GREYS CORNER RD			

ROUTE NUMBER: US 113
INVENTORY DIRECTION: NORTH
ROUTE NAME: WORCESTER HWY

STATE SYSTEM	FUNCTIONAL CLASS	MEDIAN TYPE	ACCESS CONTROL	NHS	MILEPOINT	MILEPOINT DESCRIPTION	MARKED LANES	SURFACE WIDTH/TYPE*	AADT
STATE PRIMARY	RUR OPA	NONE (UNDIV)	NONE	NHS	00.000		2	24I	6,440
					00.000 US 13	OCEAN HWY			
					00.000 MD250A	OLD VIRGINIA RD (BACK)			
					00.000	TRAFFIC SIGNAL			
					00.070				
					00.070	SPUR TO US 13 - SP54			
					00.080	SPUR FR US 13 - SP50			

*A,B = UNIMPROVED; C = GRADED & DRAINED; D,E = SOIL, GRAVEL, STONE; F,G = LOW TYPE BITUMINOUS
H,I = HIGH TYPE BITUMINOUS; J = CONCRETE; K = BRICK; L = BLOCK

HIGHWAY LOCATION REFERENCE

COUNTY: WORCESTER
DISTRICT: 1
DATE: 12/31/16

ROUTE NUMBER: US 113 CONTINUED
INVENTORY DIRECTION: NORTH
ROUTE NAME: WORCESTER HWY

STATE SYSTEM	FUNCTIONAL CLASS	MEDIAN TYPE	ACCESS CONTROL	NHS	MILEPOINT	MILEPOINT DESCRIPTION	MARKED LANES	SURFACE WIDTH/TYPE*	AADT
STATE PRIMARY	RUR OPA	NONE (UNDIV)	NONE	NHS	00.110		3	36I	6,440
		PAINTED			00.140				
		UNPROTECTED			00.180				
					00.200		4	48I	
					00.250	CROSSOVER			
					00.250 MD359B	AMERICAN LEGION DR			
					00.280	SPEED LIMIT 55 MPH			
					00.320	DRAINAGE STRUC #230018X01			
					00.440 CO421	NEWTOWN PARK RD			
					00.680 CO 76	GROTON RD			
					00.680	CROSSOVER			
					00.990	SPUR FR CARTER RD - SP61			
					01.010	MILE MARKER 1.0			
					01.030				6,110
					01.030	CROSSOVER			
					01.030 CO311	CARTER RD			
					01.030 CO 81	BYRD RD			
					01.040	SPUR FR BYRD RD - SP78			
					01.270	CROSSOVER			
					01.270 MD756	OLD SNOW HILL RD			
					01.400	ELKS DR			
					01.540	CROSSOVER - XO44			
		POSITIVE BARRIER			01.610				
					01.950	STRUC #230010001 - PILCHARD CREEK (NB/L)			
					01.950	STRUC #230027001 - PILCHARD CREEK (SB/L)			
					01.980	MILE MARKER 2.0			
		UNPROTECTED			02.220				
					02.390	CROSSOVER - XO7			
		POSITIVE BARRIER			02.500				
		UNPROTECTED			02.550				
		POSITIVE BARRIER			02.610				
		UNPROTECTED			02.716				
					02.780	CROSSOVER - XO43			

*A,B = UNIMPROVED; C = GRADED & DRAINED; D,E = SOIL, GRAVEL, STONE; F,G = LOW TYPE BITUMINOUS
H,I = HIGH TYPE BITUMINOUS; J = CONCRETE; K = BRICK; L = BLOCK

HIGHWAY LOCATION REFERENCE

COUNTY: WORCESTER
DISTRICT: 1
DATE: 12/31/16

ROUTE NUMBER: US 113 **CONTINUED**
INVENTORY DIRECTION: NORTH
ROUTE NAME: WORCESTER HWY

STATE SYSTEM	FUNCTIONAL CLASS	MEDIAN TYPE	ACCESS CONTROL	NHS	MILEPOINT	MILEPOINT DESCRIPTION	MARKED LANES	SURFACE WIDTH/TYPE*	AADT
STATE PRIMARY	RUR OPA	UNPROTECTED	NONE	NHS	02.825	GEORGETOWN BAPTIST CHURCH	4	48I	6,110
		POSITIVE BARRIER			02.870				
					02.980	MILE MARKER 3.0			
		UNPROTECTED			03.188				
					03.250	CROSSOVER - XO46			
		POSITIVE BARRIER			03.670				
					03.670	CROSSOVER			
					03.670 CO 80	LAMBERTSON RD			
					03.696	DRAINAGE STRUC #230057X11			
		UNPROTECTED			03.727				
					03.950	FERRY BRANCH LA			
					03.980	CROSSOVER - XO5			
					03.980	MILE MARKER 4.0			
		POSITIVE BARRIER			04.096				
		UNPROTECTED			04.220				
					04.220	CROSSOVER - XO4			
		POSITIVE BARRIER			04.274				
					04.370	STRUC #230024001 - BACHELORS BR (NB/L)			
					04.370	STRUC #230009001 - BACHELORS BR (SB/L)			
		UNPROTECTED			04.600				
					04.626	BERLIN UNITED METHODIST CHURCH			
					04.670	DRAINAGE STRUC #230058X01			
					04.740 CO 86	JOHNSON NECK RD			
					04.740	CROSSOVER			
		POSITIVE BARRIER			04.795				
		UNPROTECTED			04.961				
					05.020	CROSSOVER - XO54			
		POSITIVE BARRIER			05.069				
		UNPROTECTED			05.448				
					05.510	CROSSOVER - XO52			
		POSITIVE BARRIER			05.563				
					05.610	DRAINAGE 2-24" CMP (LEFT)			
					05.610	DRAINAGE 36" CP (RIGHT)			

*A,B = UNIMPROVED; C = GRADED & DRAINED; D,E = SOIL, GRAVEL, STONE; F,G = LOW TYPE BITUMINOUS
H,I = HIGH TYPE BITUMINOUS; J = CONCRETE; K = BRICK; L = BLOCK

HIGHWAY LOCATION REFERENCE

COUNTY: WORCESTER
DISTRICT: 1
DATE: 12/31/16

ROUTE NUMBER: US 113 **CONTINUED**
INVENTORY DIRECTION: NORTH
ROUTE NAME: WORCESTER HWY

STATE SYSTEM	FUNCTIONAL CLASS	MEDIAN TYPE	ACCESS CONTROL	NHS	MILEPOINT	MILEPOINT DESCRIPTION	MARKED LANES	SURFACE WIDTH/TYPE*	AADT
STATE PRIMARY	RUR OPA	UNPROTECTED	NONE	NHS	05.890		4	48I	6,110
					05.950	CROSSOVER - XO51			
					05.950	MILE MARKER 6.0			
		POSITIVE BARRIER			05.990				
					06.020	STRUC #230023001 - CORKERS CREEK (SB/L)			
					06.020	DRAINAGE STRUC #230059X01 - (NB/L)			
		UNPROTECTED			06.131				
					06.131	SIGN: DEDICATED TO SHERIFF DEPUTY			
					06.190 CO 32	BLADES RD			
					06.190	CROSSOVER			
					06.400				7,690
					06.400	CROSSOVER			
					06.400 CO 87	BETHEDEN CHURCH RD			
		POSITIVE BARRIER			06.463				
		UNPROTECTED			06.890				
					06.890	MILE MARKER 7.0			
					06.890	CROSSOVER - XO50			
		POSITIVE BARRIER			06.947				
					07.160	STRUC #230036001 - MATTAPONI CREEK			
		UNPROTECTED			07.300				
					07.350	CROSSOVER - XO53			
		POSITIVE BARRIER			07.415				
					07.800	STRUC #230023001 - CORKERS CREEK			
					07.820	DRAINAGE STRUC #230144X01			
					08.210 SR 4	NO NAME			
					08.570	CROSSOVER - XO55			
					08.993	BILL ELLIOT BLVD			
					09.020	DRAINAGE STRUC #230061X11			
		UNPROTECTED			09.055				
					09.120	CROSSOVER - XO49			
		POSITIVE BARRIER			09.187				
					09.420	SPUR FR US 113BU - SP46			
		UNPROTECTED			09.550				

*A,B = UNIMPROVED; C = GRADED & DRAINED; D,E = SOIL, GRAVEL, STONE; F,G = LOW TYPE BITUMINOUS
H,I = HIGH TYPE BITUMINOUS; J = CONCRETE; K = BRICK; L = BLOCK

HIGHWAY LOCATION REFERENCE

COUNTY: WORCESTER
DISTRICT: 1
DATE: 12/31/16

ROUTE NUMBER: US 113 CONTINUED
INVENTORY DIRECTION: NORTH
ROUTE NAME: WORCESTER HWY

STATE SYSTEM	FUNCTIONAL CLASS	MEDIAN TYPE	ACCESS CONTROL	NHS	MILEPOINT	MILEPOINT DESCRIPTION	MARKED LANES	SURFACE WIDTH/TYPE*	AADT
STATE PRIMARY	RUR OPA	UNPROTECTED	PARTIAL	NHS	09.600		4	48I	6,260
					09.600	OP192			
					09.600	WOODSIDE LA			
					09.600	CROSSOVER			
					09.600	US113BU			
					09.600	MARKET ST			
		POSITIVE BARRIER			09.780				
					09.850	MILE MARKER 10.0			
					10.300				6,070
					10.300	CO 97			
					10.300	CASTLE HILL RD			
					10.300	CASTLE HILL RD			
					10.830	MILE MARKER 11.0			
					10.985	CROSSOVER - XO30			
					11.740	DRAINAGE STRUC #230030X01			
		UNPROTECTED			11.780				
					11.800	SPUR FR MD 12 - SP19			
					11.800	SPUR TO MD 12 - SP36			
					11.820				7,680
					11.820	TRAFFIC SIGNAL			
					11.820	MD 12			
					11.820	SNOW HILL RD			
					11.830	SPUR FR MD 12 - SP16			
					11.840	SPUR TO MD 12 - SP17			
		POSITIVE BARRIER			11.860				
					11.860	MILE MARKER 12.0			
					12.070	CO669			
					12.070	WASHINGTON ST			
					12.070	CO115			
					12.070	BRICK KILN RD			
					12.580	DRAINAGE STRUC #230064X01			
					12.650	DIRECTIONAL CROSSOVER - J TURN			
					12.810	MILE MARKER 13.0			
					12.990	SPUR FR MD 365 - SP22			
					12.990	SPUR TO MD 365 - SP37			
					13.010	MD365			
					13.010	PUBLIC LANDING RD			
					13.010	DIRECTIONAL CROSSOVER			
					13.020	SPUR FR MD 365 - SP21			
					13.020	SPUR TO MD 365 - SP23			

*A,B = UNIMPROVED; C = GRADED & DRAINED; D,E = SOIL, GRAVEL, STONE; F,G = LOW TYPE BITUMINOUS
H,I = HIGH TYPE BITUMINOUS; J = CONCRETE; K = BRICK; L = BLOCK

HIGHWAY LOCATION REFERENCE

COUNTY: WORCESTER
DISTRICT: 1
DATE: 12/31/16

ROUTE NUMBER: US 113 CONTINUED
INVENTORY DIRECTION: NORTH
ROUTE NAME: WORCESTER HWY

STATE SYSTEM	FUNCTIONAL CLASS	MEDIAN TYPE	ACCESS CONTROL	NHS	MILEPOINT	MILEPOINT DESCRIPTION	MARKED LANES	SURFACE WIDTH/TYPE*	AADT
STATE PRIMARY	RUR OPA	POSITIVE BARRIER	PARTIAL	NHS	13.337		3	42I	7,680
		UNPROTECTED			13.390	DIRECTIONAL CROSSOVER - J TURN			
		PAINTED			13.410		3	36I	
		NONE (UNDIV)			13.465		2	24I	
					13.540				
					13.740	STRUC #230029001 - PURNELL BRANCH			
					13.804	MILE MARKER 14.0			
					13.960	R/R #MDDE 531 847 X			
		PAINTED			14.000				
		NONE (UNDIV)			14.069				
		PAINTED			14.120				10,260
					14.120	US113BU MARKET ST			
					14.120	CROSSOVER			
			NONE		14.225				
					14.225	SPUR TO US 113BU - SP12			
		NONE (UNDIV)			14.270				
					14.570	CO119 TIMMONS RD			
					14.623	WORCESTER CO DEPT OF PUBLIC WORKS			
					14.760	MILE MARKER 15.0			
					15.485	SNOW HILL MENNONITE CHURCH			
					15.750	MILE MARKER 16.0			
		PAINTED			16.068				
		NONE (UNDIV)			16.200				11,560
					16.200	CO112 CEDARTOWN RD			
					16.290	DRAINAGE STRUC #230066X01			
		PAINTED			16.298				
		NONE (UNDIV)			16.628				
		PAINTED			16.720				
					16.720	CO 26 PORTERS CROSSING RD			
					16.740	MILE MARKER 17			
		NONE (UNDIV)			16.828				
		PAINTED			16.890				
					17.013	WORCESTER COUNTY BOARD OF EDUCATION			

*A,B = UNIMPROVED; C = GRADED & DRAINED; D,E = SOIL, GRAVEL, STONE; F,G = LOW TYPE BITUMINOUS
H,I = HIGH TYPE BITUMINOUS; J = CONCRETE; K = BRICK; L = BLOCK

HIGHWAY LOCATION REFERENCE

COUNTY: WORCESTER
 DISTRICT: 1
 DATE: 12/31/16

ROUTE NUMBER: US 113 CONTINUED
 INVENTORY DIRECTION: NORTH
 ROUTE NAME: WORCESTER HWY

STATE SYSTEM	FUNCTIONAL CLASS	MEDIAN TYPE	ACCESS CONTROL	NHS	MILEPOINT	MILEPOINT DESCRIPTION	MARKED LANES	SURFACE WIDTH/TYPE*	AADT
STATE PRIMARY	RUR OPA	NONE (UNDIV)	NONE	NHS	17.023		2	24I	11,560
		PAINTED			17.130				
		NONE (UNDIV)			17.260				
					17.260	CENTRAL SITE LA (LANDFILL)			
		PAINTED			17.303				
		NONE (UNDIV)			17.380				
					17.390	SNOW HILL HEADSTART CENTER			
					17.440	DRAINAGE STRUC #230067X01			
		PAINTED			17.460				
		NONE (UNDIV)			17.526				
		PAINTED			17.610				
					17.610	CO120 FIVE MILE BRANCH RD			
					17.708	DRAINAGE STRUC #230068X01			
					17.710	MILE MARKER 18.0			
		NONE (UNDIV)			17.740				
					18.710	MILE MARKER 19.0			
					18.760	DRAINAGE STRUC #230069X01			
		PAINTED			19.060				
		NONE (UNDIV)			19.220				
					19.220	CO113 BASKET SWITCH RD			
		PAINTED			19.285				
		NONE (UNDIV)			19.428				
					19.710	MILE MARKER 20.0			
					19.810	DRAINAGE 36" CP			
					20.017	CO319 NEWARK RD			
					20.050	R/R #MDDE 531 854 H			
					20.610	DRAINAGE STRUC #230070X01			
					20.641	MILE MARKER 21.0			
					20.930	CO125 LANGMAID RD			
		PAINTED	PARTIAL		21.260				
					21.320	DIRECTIONAL CROSSOVER			
					21.370	MD921M ACCESS RD M			
		UNPROTECTED			21.405				

*A,B = UNIMPROVED; C = GRADED & DRAINED; D,E = SOIL, GRAVEL, STONE; F,G = LOW TYPE BITUMINOUS
 H,I = HIGH TYPE BITUMINOUS; J = CONCRETE; K = BRICK; L = BLOCK

HIGHWAY LOCATION REFERENCE

COUNTY: WORCESTER
DISTRICT: 1
DATE: 12/31/16

ROUTE NUMBER: US 113 CONTINUED
INVENTORY DIRECTION: NORTH
ROUTE NAME: WORCESTER HWY

STATE SYSTEM	FUNCTIONAL CLASS	MEDIAN TYPE	ACCESS CONTROL	NHS	MILEPOINT	MILEPOINT DESCRIPTION	MARKED LANES	SURFACE WIDTH/TYPE*	AADT
STATE PRIMARY	RUR OPA	POSITIVE BARRIER	PARTIAL	NHS	21.425		2	24I	11,560
					21.485		3	36I	
					21.495		3	40I	
					21.680	MILE MARKER 22.0			
					21.690		4	48I	
					21.910	DRAINAGE STRUC #230071X01 - MASSEY BR			
					22.039	DRAINAGE STRUC #230072X01			
					22.110 MD921A	ACCESS RD A			
					22.250 MD921B	ACCESS RD B			
					22.320	DIRECTIONAL CROSSOVER			
					22.580	SPUR FR NEWARK RD			
					22.595	DIRECTIONAL CROSSOVER			
					22.595 CO319	NEWARK RD			
					22.595 OP 62	GUNNING CLUB LA			
					22.620	SPUR TO NEWARK RD			
					22.660	MILE MARKER 23.0			
					22.670	DRAINAGE STRUC #230073X01			
					22.875	SPUR TO CROPPER ISLAND RD			
					22.885	DIRECTIONAL CROSSOVER			
					22.885 CO347	CROPPER ISLAND RD			
					22.905	SPUR FR CROPPER ISLAND RD			
					22.970 MD921R	HORSESHOE RD			
					23.110	DIRECTIONAL CROSSOVER			
					23.110 CO134	DOWNNS RD			
					23.352 MD921E	ACCESS RD E			
					23.590 MD921F	CULVER LA			
					23.640	MILE MARKER 24.0			
					23.655 CO389	GOODY HILL RD			
					23.655	DIRECTIONAL CROSSOVER			
					23.660	DRAINAGE STRUC #230074X01			
					24.013 MD921G	SHILOH FARMS RD			
					24.350	DRAINAGE 2-24" PIPES			
					24.560 MD921J	EAST SHIRE DR			

*A,B = UNIMPROVED; C = GRADED & DRAINED; D,E = SOIL, GRAVEL, STONE; F,G = LOW TYPE BITUMINOUS
H,I = HIGH TYPE BITUMINOUS; J = CONCRETE; K = BRICK; L = BLOCK

HIGHWAY LOCATION REFERENCE

COUNTY: WORCESTER
DISTRICT: 1
DATE: 12/31/16

ROUTE NUMBER: US 113 CONTINUED
INVENTORY DIRECTION: NORTH
ROUTE NAME: WORCESTER HWY

STATE SYSTEM	FUNCTIONAL CLASS	MEDIAN TYPE	ACCESS CONTROL	NHS	MILEPOINT	MILEPOINT DESCRIPTION	MARKED LANES	SURFACE WIDTH/TYPE*	AADT
STATE PRIMARY	RUR OPA	POSITIVE BARRIER	PARTIAL	NHS	24.560 CO138	SHIRE DR	4	48I	11,560
					24.560	CROSSOVER			
					24.639	MILE MARKER 25.0			
					24.780	DRAINAGE 36" CP			
					24.781 MD921L	ACCESS RD L			
					25.004	CROSSOVER			
					25.004 CO133	MASON RD			
					25.004 CO321	IRONSHIRE STATION RD			
					25.450	DRAINAGE STRUC #230076X01			
					25.486 CO140	HARRISON RD			
					25.640	MILE MARKER 26.0			
					25.860	SPEED LIMIT 50 MPH			
			NONE		26.071				
					26.071 CO139	HAYES LANDING RD			
					26.071 MD921P	NOCK LANDING RD			
					26.071	CROSSOVER			
		UNPROTECTED			26.225				
		POSITIVE BARRIER			26.550				
					26.590	DRAINAGE STRUC #230077X01			
		UNPROTECTED			26.630				
					26.630	MILE MARKER 27.0			
					26.740	SPEED LIMIT 45 MPH			
	URB OPA				26.800				
					26.820				
					26.870	CROSSOVER - XO10			
					27.101 OP457	BALL PARK DR			
					27.136	ATHLETIC FIELD			
					27.150 MD818A	NO NAME			
					27.220	SPUR TO GERMANTOWN RD - SP85			
			PARTIAL		27.240				13,410
					27.240 MU145	GERMANTOWN RD			
					27.240	IN CORP LMTS BERLIN			
					27.240 MD818	S MAIN ST			

*A,B = UNIMPROVED; C = GRADED & DRAINED; D,E = SOIL, GRAVEL, STONE; F,G = LOW TYPE BITUMINOUS
H,I = HIGH TYPE BITUMINOUS; J = CONCRETE; K = BRICK; L = BLOCK

HIGHWAY LOCATION REFERENCE

COUNTY: WORCESTER
DISTRICT: 1
DATE: 12/31/16

ROUTE NUMBER: US 113 CONTINUED
INVENTORY DIRECTION: NORTH
ROUTE NAME: WORCESTER HWY

STATE SYSTEM	FUNCTIONAL CLASS	MEDIAN TYPE	ACCESS CONTROL	NHS	MILEPOINT	MILEPOINT DESCRIPTION	MARKED LANES	SURFACE WIDTH/TYPE*	AADT
STATE PRIMARY	URB OPA	UNPROTECTED	PARTIAL	NHS	27.240	CROSSOVER	4	48I	13,410
					27.270	SPUR TO MD 818 - SP93			
					27.270	SPUR FR GERMANTOWN RD - SP63			
					27.490	DRAINAGE STRUC #230078X01			
					27.620	MILE MARKER 28.0			
					27.670	MU 71 BURLEY ST			
					27.670	DIRECTIONAL CROSSOVER			
					27.670	MU 70 BURLEY ST			
		POSITIVE BARRIER			27.800				
					27.830	SPUR TO TRIPOLI ST - SP103			
					27.840	MU340 TRIPOLI ST			
					27.840	DIRECTIONAL CROSSOVER			
					27.840	MU341 TRIPOLI ST			
					27.850	SPUR FR TRIPOLI ST			
		UNPROTECTED			27.880				
					28.080				17,590
					28.080	MD376 BAY ST			
					28.080	TRAFFIC SIGNAL			
					28.125	DRAINAGE STRUC #230079X01			
					28.191	BASKETBALL COURTS			
					28.320	MU 30 BRANCH ST			
					28.320	DIRECTIONAL CROSSOVER			
					28.320	MU 31 BRANCH ST			
					28.460	MU131 FRANKLIN AVE			
					28.460	DIRECTIONAL CROSSOVER			
					28.460	MU130 FRANKLIN AVE			
					28.530	BERLIN INTERMEDIATE SCHOOL			
					28.610	MILE MARKER 29.0			
					28.700	DRAINAGE STRUC #230081X01			
					28.860	SPUR FR MD 346 - SP53			
					28.880	MD346 OLD OCEAN CITY BLVD			
					28.880	TRAFFIC SIGNAL			
					28.960	SIGN:BERLIN MARYLAND A MAINSTREET DESIGN			

*A,B = UNIMPROVED; C = GRADED & DRAINED; D,E = SOIL, GRAVEL, STONE; F,G = LOW TYPE BITUMINOUS
H,I = HIGH TYPE BITUMINOUS; J = CONCRETE; K = BRICK; L = BLOCK

HIGHWAY LOCATION REFERENCE

COUNTY: WORCESTER
DISTRICT: 1
DATE: 12/31/16

ROUTE NUMBER: US 113 CONTINUED
INVENTORY DIRECTION: NORTH
ROUTE NAME: WORCESTER HWY

STATE SYSTEM	FUNCTIONAL CLASS	MEDIAN TYPE	ACCESS CONTROL	NHS	MILEPOINT	MILEPOINT DESCRIPTION	MARKED LANES	SURFACE WIDTH/TYPE*	AADT
STATE PRIMARY	URB OPA	UNPROTECTED	PARTIAL	NHS	29.010	OUT CORP LMTRS BERLIN	4	48I	17,590
					29.021	BERLIN NURSING AND REHAB CENTER			
		POSITIVE BARRIER			29.070				
					29.109	ATLANTIC GENERAL HOSPITAL			
					29.150 RP 50- 4	RAMP 4 FR US 113 NB TO US 50 EB			
					29.150 RP 50- 6	RAMP 6 FR US 50 EB TO US 113 SB			
		UNPROTECTED			29.180				
					29.300	DRAINAGE STRUC #230082X01 - KITTS BR			
					29.330 RP 50- 3	RAMP 3 FR US 50 EB TO US 113 NB			
		POSITIVE BARRIER			29.360				
					29.360 RP 50- 5	RAMP 5 FR US 113 SB TO US 50 EB			
					29.380		4	48J	
					29.380	BEGIN BRIDGE			
					29.410				15,940
					29.410	STRUC #230030011			
					29.410 US 50	OCEAN GATEWAY			
					29.440		4	48I	
					29.440	END BRIDGE			
		UNPROTECTED			29.480				
					29.480 RP 50- 1	RAMP 1 FR US 113 NB TO US 50 WB			
					29.510 RP 50- 7	RAMP 7 FR US 50 WB TO US 113 SB			
					29.525	SPEED LIMIT 50 MPH			
					29.590	MILE MARKER 30.0			
		POSITIVE BARRIER			29.619				
					29.650 RP 50- 8	RAMP 8 FR US 113 SB TO US 50 WB			
					29.680 RP 50- 2	RAMP 2 FR US 50 WB TO US 113 NB			
					29.840 CO210	GEORGETOWN RD			
					29.840 MD818	N MAIN ST			
					29.840	CROSSOVER			
	RUR OPA	UNPROTECTED			30.220				
					30.220 CO405	DEER PARK RD			
					30.220	DIRECTIONAL CROSSOVER			
					30.320				

*A,B = UNIMPROVED; C = GRADED & DRAINED; D,E = SOIL, GRAVEL, STONE; F,G = LOW TYPE BITUMINOUS
H,I = HIGH TYPE BITUMINOUS; J = CONCRETE; K = BRICK; L = BLOCK

HIGHWAY LOCATION REFERENCE

COUNTY: WORCESTER
DISTRICT: 1
DATE: 12/31/16

ROUTE NUMBER: US 113 CONTINUED
INVENTORY DIRECTION: NORTH
ROUTE NAME: WORCESTER HWY

STATE SYSTEM	FUNCTIONAL CLASS	MEDIAN TYPE	ACCESS CONTROL	NHS	MILEPOINT	MILEPOINT DESCRIPTION	MARKED LANES	SURFACE WIDTH/TYPE*	AADT
STATE PRIMARY	RUR OPA	POSITIVE BARRIER	PARTIAL	NHS	30.470		4	48I	15,940
					30.470 MD575	WORCESTER HWY			
					30.580	MILE MARKER 31.0			
					30.580	SPEED LIMIT 55 MPH			
					30.900	CROSSOVER - XO12			
					31.310 CO747	CAREY RD			
					31.310 CO249	CAREY RD			
					31.560	MILE MARKER 32.0			
					31.640 RP 90- 6	RAMP 6 FR MD 90 EB TO US 113 SB			
					31.640 RP 90- 4	RAMP 4 FR US 113 NB TO MD 90 EB			
					31.770 RP 90- 3	RAMP 3 FR RAMP 6 (FR MD 90) TO US 113 NB			
					31.830 RP 90- 5	RAMP 5 FR US 113 SB TO MD 90 EB			
					31.880				14,940
					31.880	STRUC #230032002			
					31.880 MD 90	OCEAN CITY EXPWY			
					31.940 RP 90- 7	RAMP 7 FR MD 90 WB TO US 113 SB			
					32.000	DIRECTIONAL CROSSOVER			
					32.000 RP 90- 1	RAMP 1 FR US 113 NB TO RAMP 8 (TO MD 90)			
					32.140 RP 90- 8	RAMP 8 FR US 113 SB TO MD 90 WB			
					32.210 RP 90- 2	RAMP 2 FR MD 90 WB TO US 113 NB			
					32.470	CROSSOVER - XO26			
					32.492 RP113- 4	RAMP 4 FR US 113 NB TO MD 575			
					32.543	MILE MARKER 33.0			
					32.574 MD575A	WEST FRONTAGE RD			
					32.849	BEGIN BRIDGE			
					32.860				20,430
					32.860 MD589	RACETRACK RD			
					32.860	STRUC #230042011			
					32.872	END BRIDGE			
					33.016 RP113- 2	RAMP 2 FR MD 589 WB TO US 113 NB			
					33.137	MILE MARKER 34.0			
					33.137 MD575A	WEST FRONTAGE RD			
					33.146	BEGIN BRIDGE			

*A,B = UNIMPROVED; C = GRADED & DRAINED; D,E = SOIL, GRAVEL, STONE; F,G = LOW TYPE BITUMINOUS
H,I = HIGH TYPE BITUMINOUS; J = CONCRETE; K = BRICK; L = BLOCK

HIGHWAY LOCATION REFERENCE

COUNTY: WORCESTER
DISTRICT: 1
DATE: 12/31/16

ROUTE NUMBER: US 113 CONTINUED
INVENTORY DIRECTION: NORTH
ROUTE NAME: WORCESTER HWY

STATE SYSTEM	FUNCTIONAL CLASS	MEDIAN TYPE	ACCESS CONTROL	NHS	MILEPOINT	MILEPOINT DESCRIPTION	MARKED LANES	SURFACE WIDTH/TYPE*	AADT
STATE PRIMARY	RUR OPA	POSITIVE BARRIER	PARTIAL	NHS	33.178	STRUC #230043001 - CHURCH CREEK	4	48I	20,430
					33.232	END BRIDGE			
					33.345	SPUR FR MD 575B - SP122			
					33.345	CROSSOVER			
					33.382 MD575B	OLD US 113			
					33.628	BEGIN BRIDGE			
					33.644	STRUC #230044001 - MIDDLE CREEK			
					33.670	END BRIDGE			
					33.979	CROSSOVER			
					33.979 MD575D	PEERLESS RD			
					33.979 MD575C	SHINGLE LANDING RD			
					33.979	TRAFFIC SIGNAL			
					34.152	MILE MARKER 35.0			
					34.261	DRAINAGE STRUC #230086X01 - BIRCH BRANCH			
			NONE		34.659				
					34.659	DIRECTIONAL CROSSOVER			
					34.659 MD575F	JARVIS RD			
					34.972	DRAINAGE STRUC #230087X01			
					35.100	MILE MARKER 36.0			
					35.176 MD575G	KEPLER LA			
					35.176	DIRECTIONAL CROSSOVER			
					35.255	DRAINAGE STRUC #230088X01			
					35.320	DRAINAGE CBC 6' X 44' X 2'			
					35.360 MD575I	SERVICE RD B			
					35.683	CROSSOVER			
					35.683				19,780
					35.683 MD367	BISHOPVILLE RD			
					35.683	TRAFFIC SIGNAL			
					36.045 MD575J	SERVICE RD C			
					36.095	MILE MARKER 37.0			
					36.223	R/R #MDDE 531 883 T			
					36.341 MD575K	SERVICE RD E			
					36.596	SPUR TO MD 575L - SP35			

*A,B = UNIMPROVED; C = GRADED & DRAINED; D,E = SOIL, GRAVEL, STONE; F,G = LOW TYPE BITUMINOUS
H,I = HIGH TYPE BITUMINOUS; J = CONCRETE; K = BRICK; L = BLOCK

HIGHWAY LOCATION REFERENCE

COUNTY: WORCESTER
DISTRICT: 1
DATE: 12/31/16

ROUTE NUMBER: US 113 CONTINUED
INVENTORY DIRECTION: NORTH
ROUTE NAME: WORCESTER HWY

STATE SYSTEM	FUNCTIONAL CLASS	MEDIAN TYPE	ACCESS CONTROL	NHS	MILEPOINT	MILEPOINT DESCRIPTION	MARKED LANES	SURFACE WIDTH/TYPE*	AADT
STATE PRIMARY	RUR OPA	POSITIVE BARRIER	NONE	NHS	36.606	TRAFFIC SIGNAL	4	48I	19,780
					36.606 MD610	WHALEYVILLE RD			
					36.606 MD575L	HAMMOND RD			
					36.606	CROSSOVER			
					37.070	MILE MARKER 38.0			
					37.158 MD575N	CHURCH RD			
					37.308	DRAINAGE STRUC #230089X01			
					37.368 CO238	HOTEL RD			
					37.378 CO339	MORRIS RD			
					37.400	SIGN: MARYLAND WELCOMES YOU (SB/L)			
		UNPROTECTED			37.411				
					37.411	MASON DR			
					37.411	DIRECTIONAL CROSSOVER			
					37.440	CROSSOVER			
					37.450	SPEED LIMIT 50 MPH			
					37.490	DELAWARE ST/L			

ROUTE NUMBER: US 113BU
INVENTORY DIRECTION: NORTH
ROUTE NAME: MARKET ST

STATE SYSTEM	FUNCTIONAL CLASS	MEDIAN TYPE	ACCESS CONTROL	NHS	MILEPOINT	MILEPOINT DESCRIPTION	MARKED LANES	SURFACE WIDTH/TYPE*	AADT
STATE SECONDARY	RUR MINOR COLL	NONE (UNDIV)	NONE	NOT NHS	00.000		2	24I	3,341
					00.000	STOP SIGN			
					00.000 OP192	WOODSIDE LA (BACK)			
					00.000 US113	WORCESTER HWY			
					00.050	SPUR TO US 113BU			
					00.060		2	22I	
					00.060	STOP SIGN			
					00.060	SPUR TO US 113			
					00.075	SPUR FR US 113BU			
					00.140	SPEED LIMIT 50 MPH			
					00.220	CHERRYSTONE LA			
					00.360	TEABERRY LA			

*A,B = UNIMPROVED; C = GRADED & DRAINED; D,E = SOIL, GRAVEL, STONE; F,G = LOW TYPE BITUMINOUS
H,I = HIGH TYPE BITUMINOUS; J = CONCRETE; K = BRICK; L = BLOCK

HIGHWAY LOCATION REFERENCE

COUNTY: WORCESTER
DISTRICT: 1
DATE: 12/31/16

ROUTE NUMBER: US 113BU CONTINUED
INVENTORY DIRECTION: NORTH
ROUTE NAME: MARKET ST

STATE SYSTEM	FUNCTIONAL CLASS	MEDIAN TYPE	ACCESS CONTROL	NHS	MILEPOINT	MILEPOINT DESCRIPTION	MARKED LANES	SURFACE WIDTH/TYPE*	AADT
STATE SECONDARY	RUR MINOR COLL	NONE (UNDIV)	NONE	NOT NHS	00.380 OP 48	PAYNETOWN LA	2	22I	3,341
					00.560	DRAINAGE 48" CMP			
					00.620 CO 97	CASTLE HILL RD			
					00.620	IN CORP LMTS SNOW HILL			
					00.900	DRAINAGE STRUC #230108X01			
					00.960 CO356	MOAT RD			
					00.970	SIGN: SNOW HILL			
					01.570	DRAINAGE STRUC #230112X01			
					01.810	SIGN: WELCOME TO HISTORIC SNOW HILL			
					01.810	SPEED LIMIT 30 MPH			
					01.850 MU 90	COLBOURNE LA			
					01.910	ATHLETIC FIELD			
					01.970	SNOW HILL NURSING AND REHAB CENTER			
					02.020 MU225	MAPLE ST			
					02.060 MU110	COVINGTON ST			
					02.150 MU370	TINGLE ST			
					02.210 MU160	W FEDERAL ST			
					02.230	SPEED LIMIT 25 MPH			
					02.300 MU235	MASON ST			
					02.360 MU130	DIGHTON AVE			
					02.400		2	30I	
					02.400 MU320	ROSS ST			
					02.400 MU321	BYRD PARK			
					02.510 MU240	MORRIS ST			
					02.520 MU9020	SHIPYARD ALLEY			
					02.570 MU190	GUNBY ST			
					02.605	JULIA A PURNELL MUSEUM			
					02.610		2	34I	
					02.610 MU400	WATER ST			
	RUR MINOR ART				02.670				4,971
					02.670 MU 50	CHURCH ST			
					02.670 MD 12	W MARKET ST			
					02.670 MU180	GREEN ST			

NAME: W MARKET ST

*A,B = UNIMPROVED; C = GRADED & DRAINED; D,E = SOIL, GRAVEL, STONE; F,G = LOW TYPE BITUMINOUS
H,I = HIGH TYPE BITUMINOUS; J = CONCRETE; K = BRICK; L = BLOCK

HIGHWAY LOCATION REFERENCE

COUNTY: WORCESTER
DISTRICT: 1
DATE: 12/31/16

ROUTE NUMBER: US 113BU CONTINUED
INVENTORY DIRECTION: NORTH
ROUTE NAME: W MARKET ST

STATE SYSTEM	FUNCTIONAL CLASS	MEDIAN TYPE	ACCESS CONTROL	NHS	MILEPOINT	MILEPOINT DESCRIPTION	MARKED LANES	SURFACE WIDTH/TYPE*	AADT
STATE SECONDARY	RUR MINOR ART	NONE (UNDIV)	NONE	NOT NHS	02.677	ALL HALLOWS CHURCH & CEMETERY	2	34I	4,971
					02.754	MAKEMIE MEMORIAL PRESBYTERIAN CHURCH			
					02.790 MU 20	BANK ST			
					02.800		2	24I	
					02.800 MU170	FRANKLIN ST			
					02.820 MU270	PEARL ST			
	RUR MAJ COLL				02.850				6,341
					02.850	TRAFFIC SIGNAL			
					02.850 MU390	WASHINGTON ST			
					02.850 MD 12	WASHINGTON ST			
					02.870	BATES MEMORIAL CHURCH			
					02.900		2	34I	
					02.900 MU180	GREEN ST			
					02.940 MU 70	COLLINS ST			
					03.020		2	28I	
					03.020 MD365	S BAY ST			
					03.020 MU260	PARK ROW			
					03.140		2	22I	
					03.140 MU 40	BURROUGHS ST			
					03.150	SPEED LIMIT 30 MPH			
					03.230	DRAINAGE CBC 6' X 50' X 3'			
					03.280	CHRISTIAN DISCIPLES OF CHRIST CHURCH			
					03.310		2	24I	
					03.310 MU360	TIMMONS ST			
					03.430		2	22I	
					03.520 MU155	EVERGREEN TERR			
					03.620 CO118	WALLACE DR			
					03.660	BILLS HILL			
					03.690 CO318	STEFFEE DR			
					03.740	SPEED LIMIT 40 MPH			
					03.770	STRUC #230008001 - PURNELL BRANCH			
					03.900		2	24I	
					03.960	SHA SNOW HILL SHOP			

*A,B = UNIMPROVED; C = GRADED & DRAINED; D,E = SOIL, GRAVEL, STONE; F,G = LOW TYPE BITUMINOUS
H,I = HIGH TYPE BITUMINOUS; J = CONCRETE; K = BRICK; L = BLOCK

HIGHWAY LOCATION REFERENCE

COUNTY: WORCESTER
 DISTRICT: 1
 DATE: 12/31/16

ROUTE NUMBER: US 113BU CONTINUED
INVENTORY DIRECTION: NORTH
ROUTE NAME: MARKET ST

STATE SYSTEM	FUNCTIONAL CLASS	MEDIAN TYPE	ACCESS CONTROL	NHS	MILEPOINT	MILEPOINT DESCRIPTION	MARKED LANES	SURFACE WIDTH/TYPE*	AADT
STATE SECONDARY	RUR MAJ COLL	NONE (UNDIV)	NONE	NOT NHS	03.978	SHA SALT DOME	2	24I	6,341
					04.020	OUT CORP LMTS SNOW HILL			
					04.060	TYSON LA			
					04.070	DRAINAGE CBC			
					04.090	SPUR FR US 113			
					04.160	STOP SIGN			
					04.160 US113	WORCESTER HWY			

*A,B = UNIMPROVED; C = GRADED & DRAINED; D,E = SOIL, GRAVEL, STONE; F,G = LOW TYPE BITUMINOUS
 H,I = HIGH TYPE BITUMINOUS; J = CONCRETE; K = BRICK; L = BLOCK